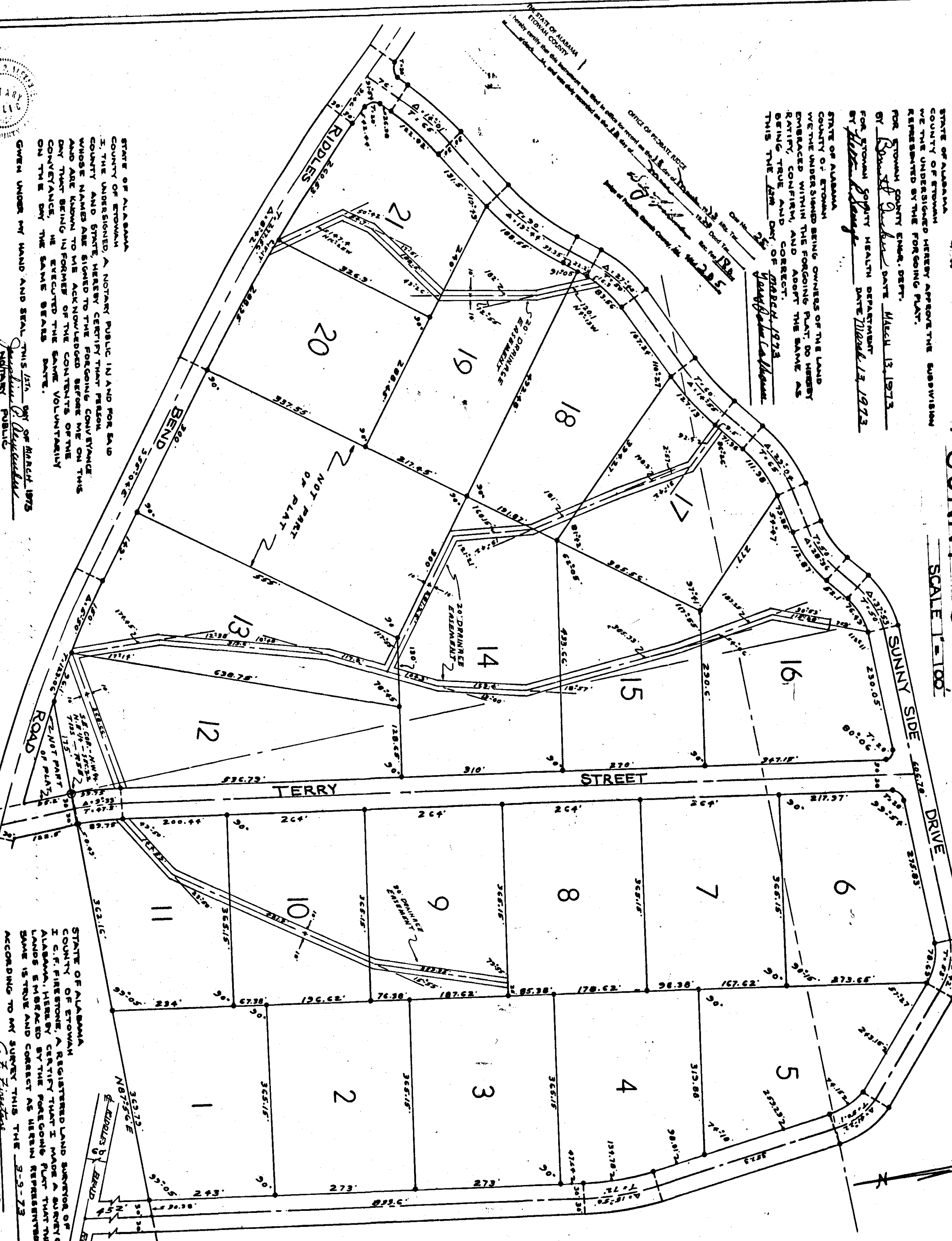


SUNNY SIDE ACRES



SCALE 1" = 100'

BOOK 1
PAGE 5

STATE OF ALABAMA
COUNTY OF STONING
WE THE UNDERSIGNED HEREBY APPROVE THE SUBDIVISION
REPRESENTED BY THE FOREGOING PLAN.
FOR STONING COUNTY ENGR. DEPT.
BY Robert S. Stone DATE March 13, 1973
FOR STONING COUNTY HEALTH DEPARTMENT
BY Robert S. Stone DATE March 13, 1973
STATE OF ALABAMA
COUNTY OF STONING
WE THE UNDERSIGNED BEING OWNERS OF THE LAND
HEREIN DESCRIBED BEING WILLING TO SELL THE SAME
EMBRACED WITHIN THE FOREGOING PLAN TO HERBERT
RATIN, COMPANY, AND ASHBY THE SAME AS
BEING TRUE AND CORRECT.
THIS THE 13th DAY OF March 1973.
Herbert Ratin



STATE OF ALABAMA
COUNTY OF STONING
I, THE UNDERSIGNED A NOTARY PUBLIC IN AND FOR SAID
COUNTY, HAVE HEREBY CERTIFIED THAT PERSON
COUNTY NAMES ARE SIGNED TO THE FOREGOING CONVEYANCE
AND ARE KNOWN TO ME AS HAVING BEEN SIGNED BEFORE ME ON THIS
DAY THAT BEING INFORMED OF THE CONTENTS OF THE
CONVEYANCE, HE EXECUTED THE SAME VOLUNTARILY
ON THE DAY THE SAME BEARS DATE.
GIVEN UNDER MY HAND AND SEAL THIS 13th DAY OF March 1973
Robert S. Stone
NOTARY PUBLIC



STATE OF ALABAMA
COUNTY OF STONING
I, C.F. FIRESTONE, A REGISTERED LAND SURVEYOR OF
ALABAMA, HEREBY CERTIFY THAT I MADE A SURVEY OF
LANDS EMBRACED BY THE FOREGOING PLAN THAT THE
SAME IS TRUE AND CORRECT AS HEREIN REPRESENTED.
ACCORDING TO MY SURVEY THIS THE 3-9-73
C.F. Firestone
C.F. FIRESTONE REG. NO. 6844