


REARRANGEMENT OF LOTS 7, 8, 9 & 10
 BLOCK No. 1. OF SMITH'S FIRST ADDITION
 AS RECORDED PLAT BOOK B' PAGES 158 & 159

STATE OF ALABAMA;
 COUNTY OF ETOWAH;

I, T. E. McPhail a Registered Engineer-Surveyor of
 Garden, Ala. Herby certify that I have made an actual survey
 of the property shown above, and that same is free and
 correct, as shown
 Given under my hand and seal this 28th day of April, 1950.

Signed: T. E. McPhail C.E. & L.S.
 T. E. McPhail Ala. Lic. No. 29



STATE OF ALABAMA;
 COUNTY OF ETOWAH;

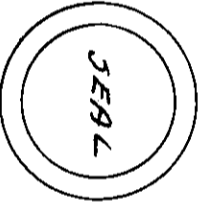
We the owners of the land herein described do
 hereby ratify, adopt and confirm this plat as being true and
 correct.
 Signed: G. A. Rogers &
 Signed: Laura Rogers.

STATE OF ALABAMA;
 COUNTY OF ETOWAH;

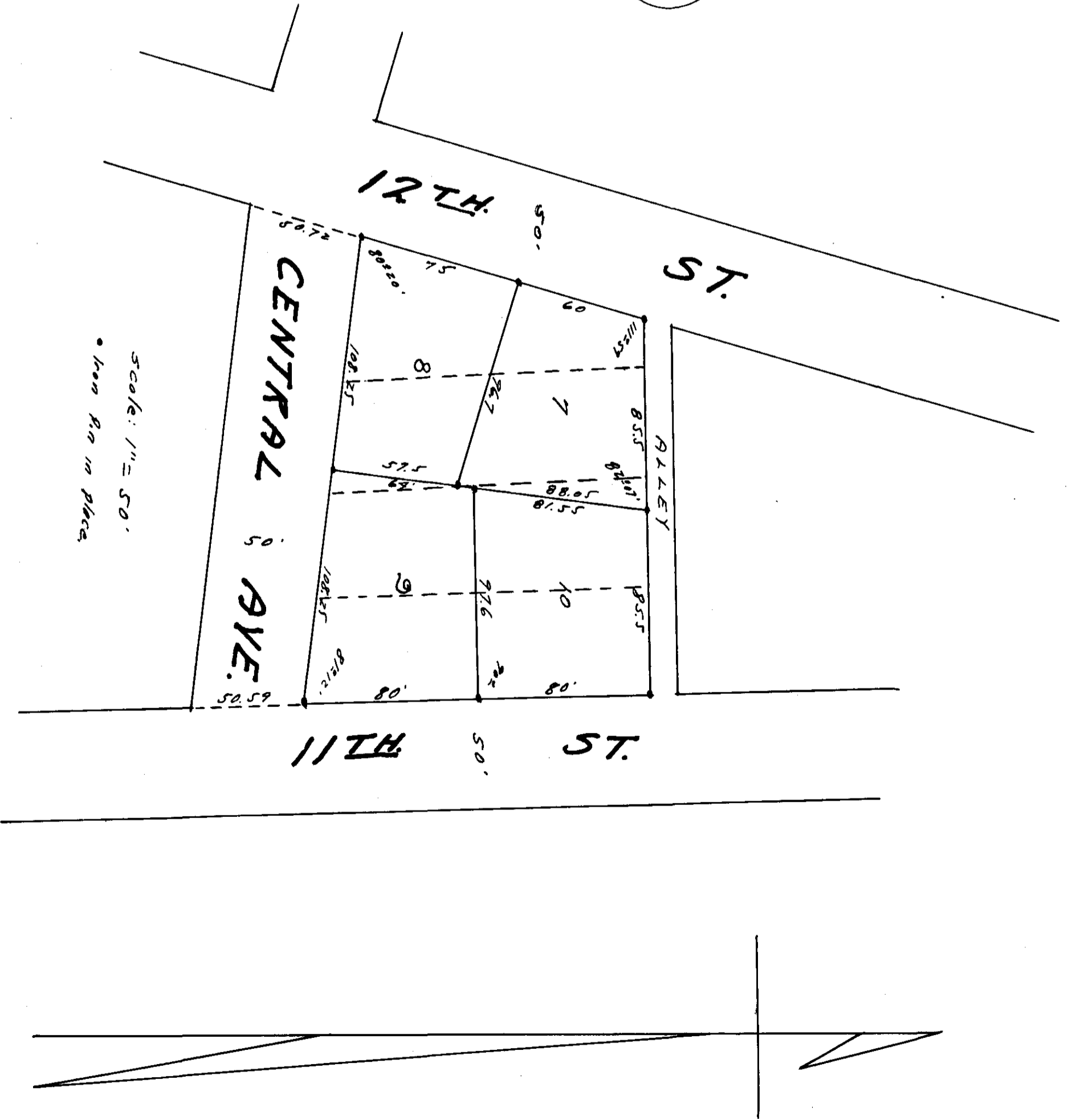
I, Arthur C. Howard Jr. a Notary Public in and
 for said County and State, do hereby certify that on this
 day appeared before me the abve signed owners of the
 lands herein described and being known to me, acknowledged
 before me that they executed same voluntarily, on the day
 the same were made
 Given under my hand and seal this 28th day of April, 1950.

Signed: Arthur C. Howard Jr. NP

Approved: J. M. Little
 City of Garden Planning Commission.



Approved: W. P. Little
 City of Garden Engineer



Filed in office for records on the 11th day of
 May A. D. 1950 at 8:55 A.M.
 J. M. Little City Clerk
 W. P. Little Mayor
 Arthur C. Howard Jr. Notary Public