

SECTION

36 36

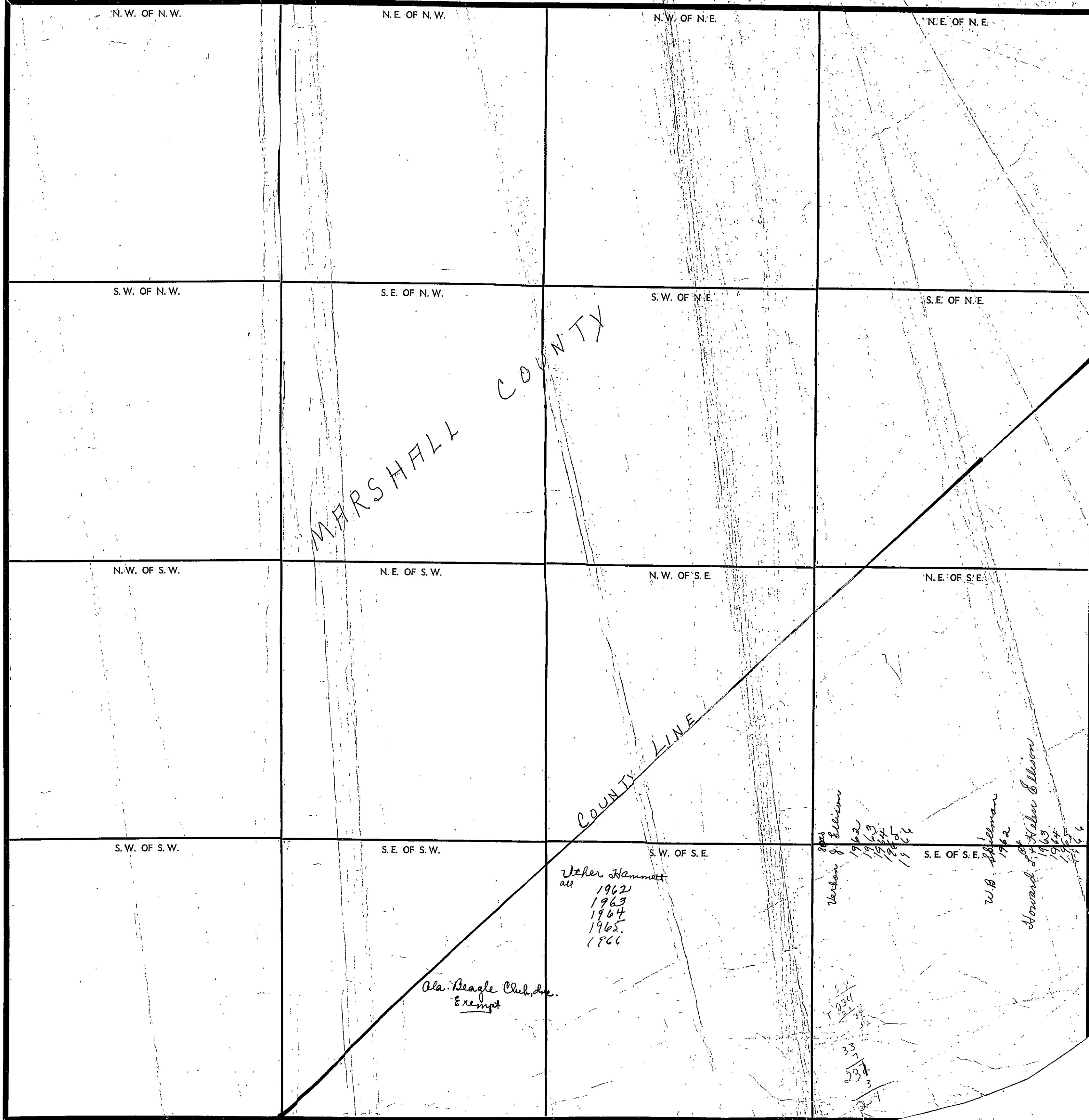
TOWNSHIP

10 10

RANGE

2 3

FORM 1-S.T.C. ROBERTS & SON, BIRMINGHAM



MARSHALL COUNTY

COUNTY LINE

Usher Hammett
all
1962
1963
1964
1965
1966

Ala. Beagle Club, Inc.
Exempt

Verdon J. Ellison
1962
1963
1964
1965
1966

W.B. Spillman
1962

Howard & Helen Ellison
1963
1964
1965
1966

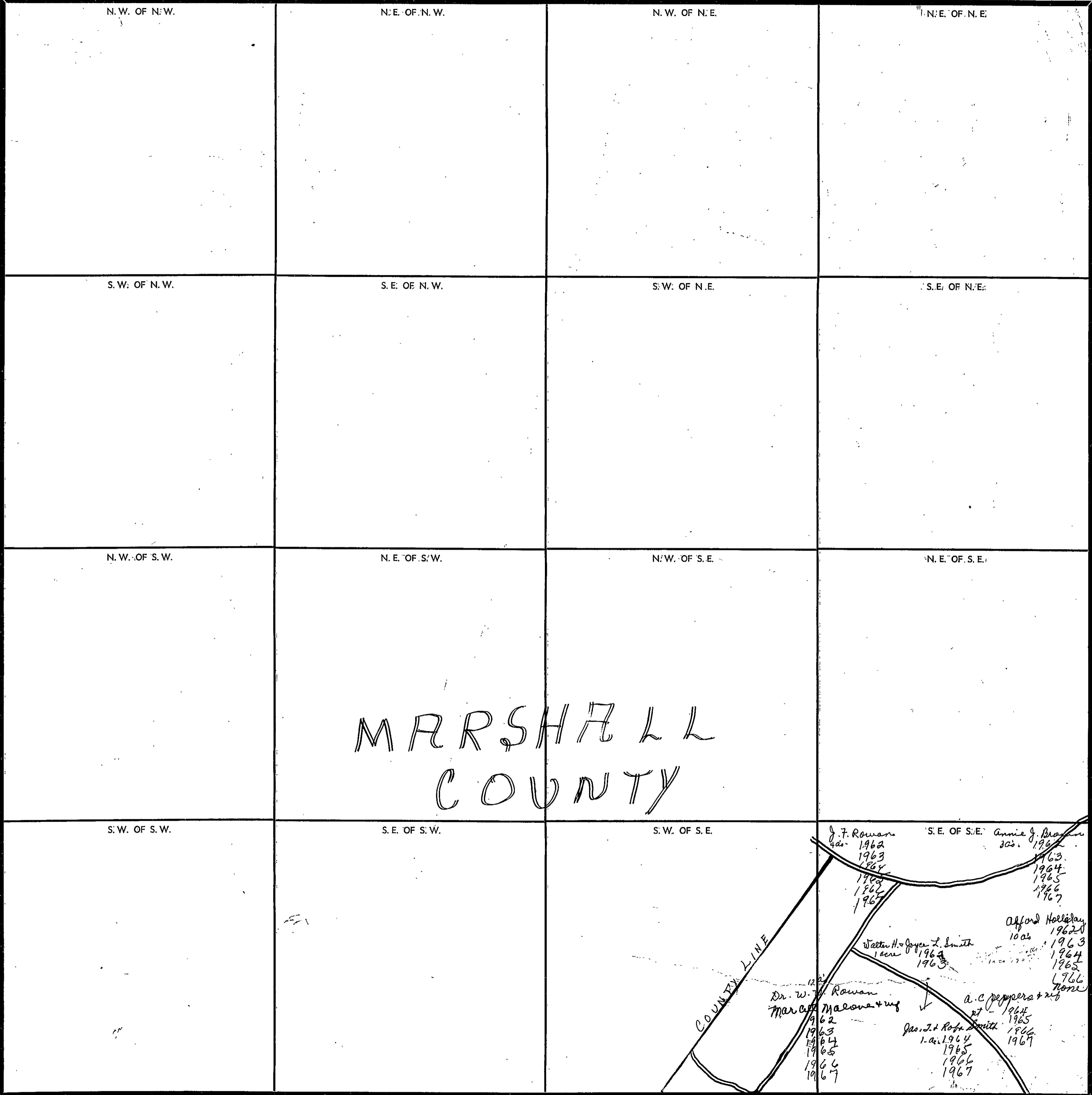
54
234
33
1
234
3
237

SECTION 10

TOWNSHIP 10

RANGE 4

FORM 1-S.T.C.—ROBERTS & SON, BIRMINGHAM



COUNTY _____

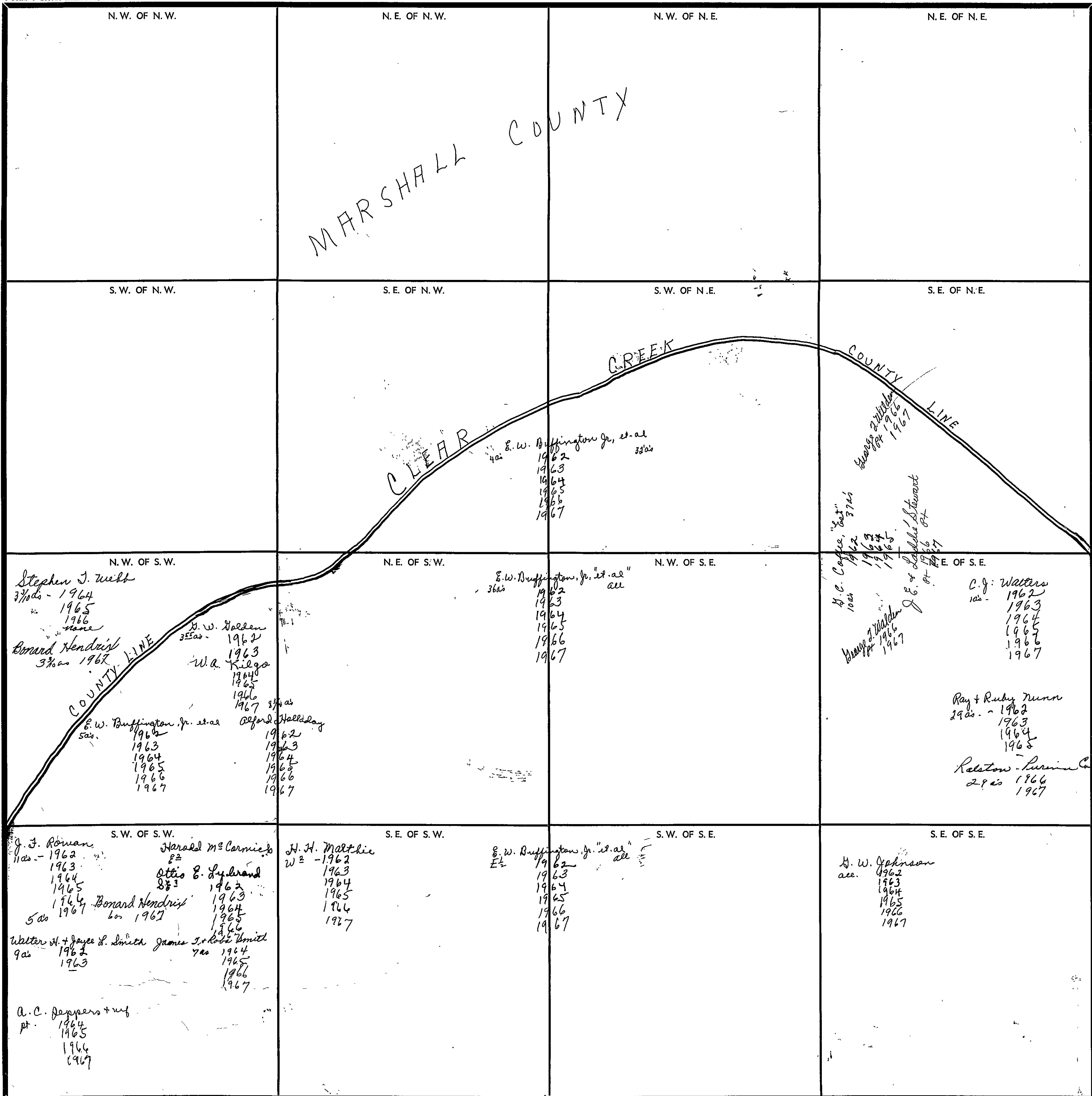
Scale—1 Inch—300 Ft.

SECTION 11

TOWNSHIP 10

RANGE 4

FORM 1-S.T.C. - TORRES & SON, MEMPHIS



Scale—1 inch—300 Ft.

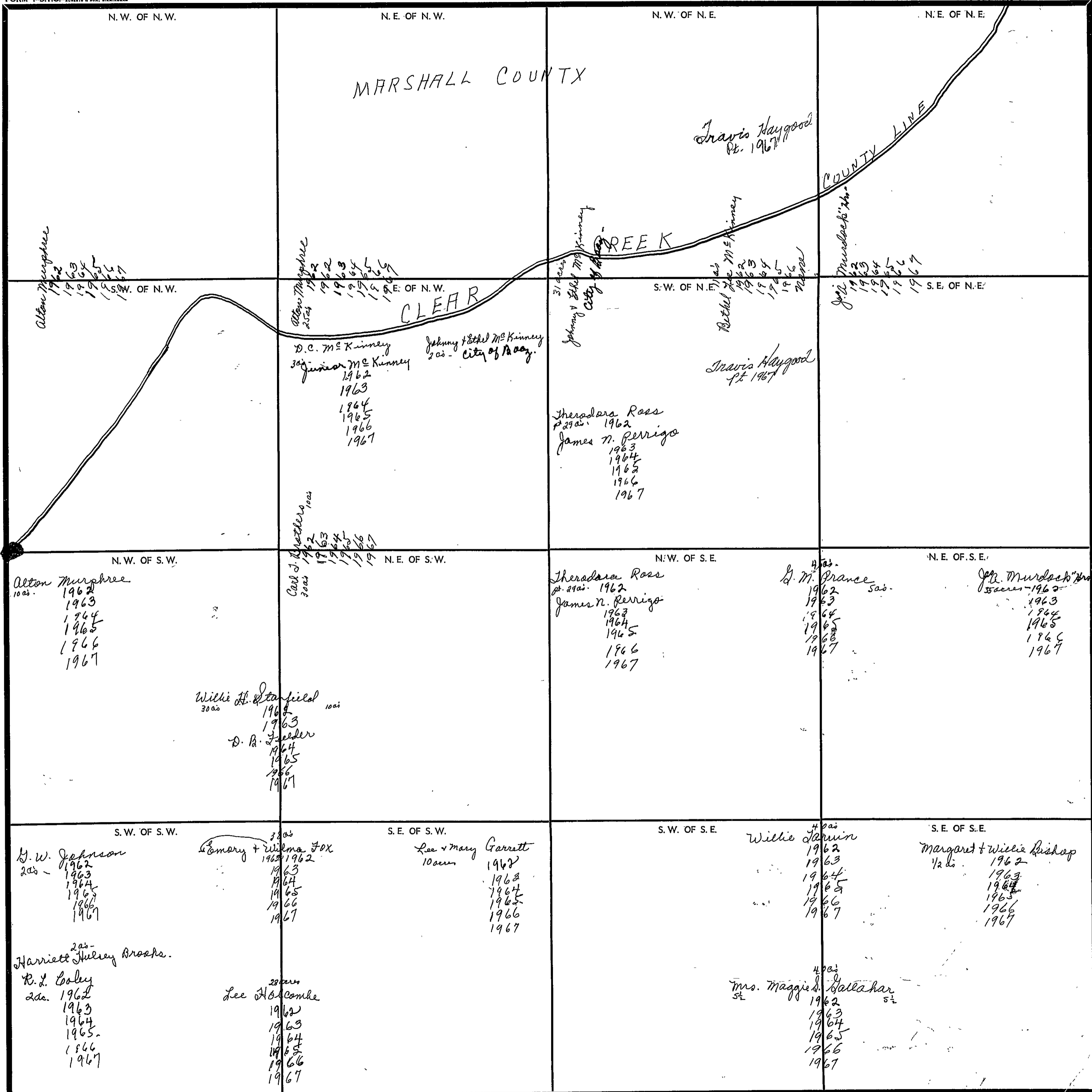
COUNTY _____

SECTION 12

TOWNSHIP 10

RANGE 4

FORM 1-S.T.C.—CORRIGI & SON, BIRMINGHAM



Scale—1 inch—300 Ft.

COUNTY

SECTION

13

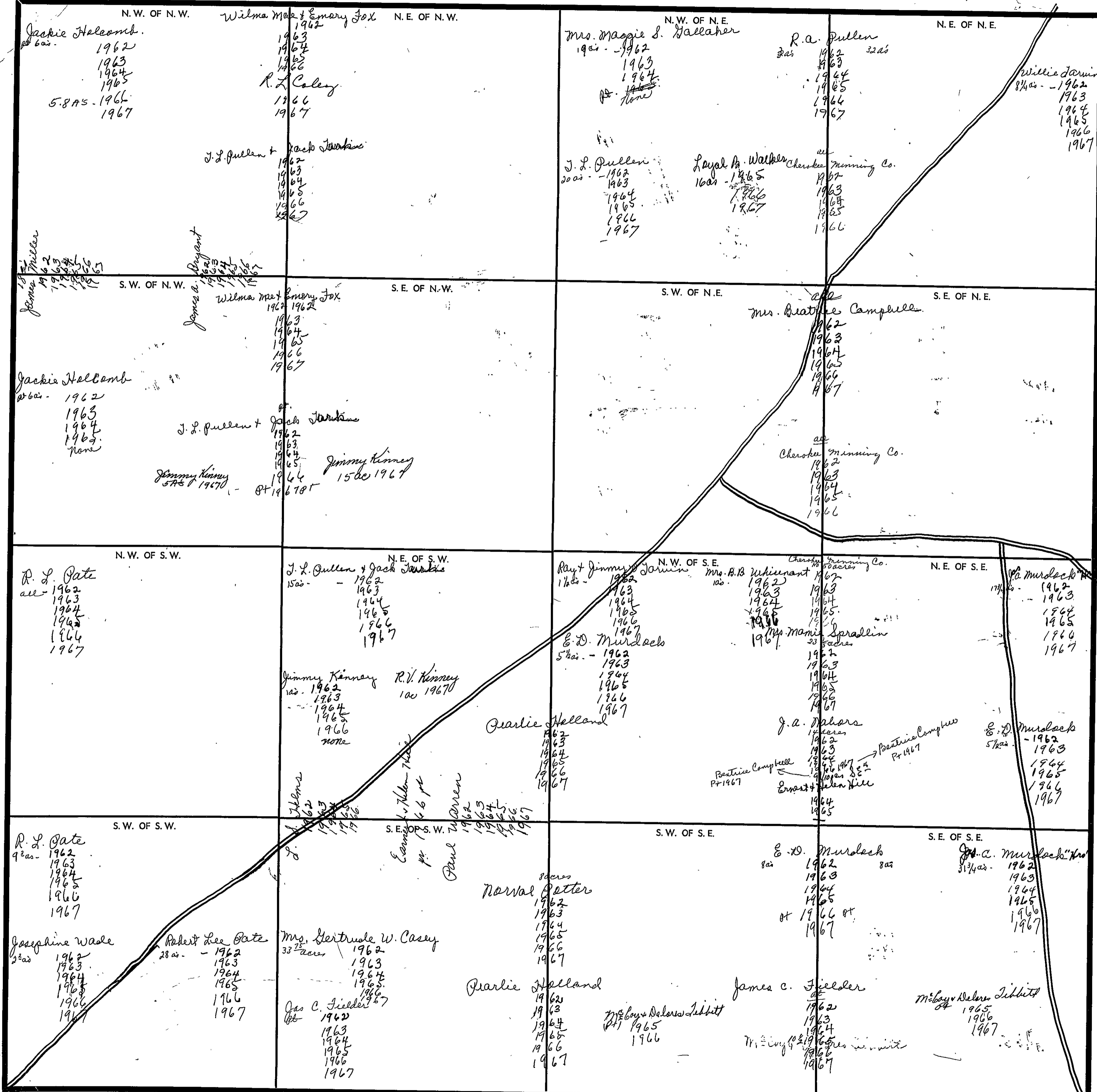
TOWNSHIP

10

RANGE

4

FORM 1-S.T.C. - MINING & COAL, MINNESOTA



COUNTY

Scale—1 inch—300 Ft.

SECTION 14

TOWNSHIP 10

RANGE 4

FORM 1-S.T.C.—ROBERTS & SON, BIRMINGHAM

<p>N.W. OF N.W.</p> <p>J. D. Chandler + Lela all 1962 12 acres 1963 1964 1965 1966 1967</p> <p>Jannie L. Whrenn 1 1/2 acres 1963</p> <p>Hollis + Estelle Duke 1 1/2 ac 1963 1964 1965 1966 1967</p> <p>Barto + Pearly Chapman 1 acre 1965 1966 1967</p>	<p>N.E. OF N.W.</p> <p>Henry Holderfield 20 1/2 acres 1962 1963 1964 1965 1966 1967</p> <p>W. D. Edmondson 4 acres - 1962 1963 1964 1965 1966 1967</p> <p>Bill Dupel 1 1/2 ac 1964 1965 1966 1967</p> <p>Dalt Edmondson 2 ac - 1965</p>	<p>N.W. OF N.E.</p> <p>E.W. Buffington, Jr. "et al" all 1962 1963 1964 1965 1966 1967</p>	<p>N.E. OF N.E.</p> <p>O.C. Fowler 8 acres 1962 1963 1964 1965 1966 1967</p>
<p>S.W. OF N.W.</p> <p>B. J. Gilliland 1/2 ac 1962 1963 1964 1965 1966 1967</p> <p>Mrs. W. A. Morgan 1/4 ac - 1962 1963 1964 1965 1966 1967</p> <p>Travis B. + Mittie Kilpatrick Lot 1962 1963 1964 1965 1966 1967</p> <p>M. J. Gillilan 1 1/2 ac</p> <p>Ethel Payne 1/2 ac 1962 1963 1964 1965 1966 1967</p> <p>Edward Gillilan 1 1/2 ac 1962 1963 1964 1965 1966 1967</p> <p>otio a. Jordan 1962 1963 1964 1965 1966 1967</p> <p>Arthur Mattie Chester 2 acres 1962 1963 1964 1965 1966 1967</p>	<p>S.E. OF N.W.</p> <p>Robert Fowler 10 acres 1962 1963 1964 1965 1966 1967</p> <p>James E. Perkins 1962 1963 1964 1965 1966 1967</p> <p>Rollie Rollins 5 acres - 1962 1963 1964 1965 1966 1967</p> <p>Jessie T. Gillilan 3 acres - 1962 1963 1964 1965 1966 1967</p> <p>Leal Henderson 3 ac 1962 1963 1964 1965 1966 1967</p> <p>Mack Henderson 3 ac 1962 1963 1964 1965 1966 1967</p> <p>Romain Gillilan 2 ac - 1962 1963 1964 1965 1966 1967</p>	<p>S.W. OF N.E.</p> <p>Robert Fowler 1/2 ac 1962 1963 1964 1965 1966 1967</p> <p>James E. Perkins 20 ac 1962 1963 1964 1965 1966 1967</p> <p>E.W. Buffington Jr. et al 8 ac 1962 1963 1964 1965 1966 1967</p>	<p>N.E. OF N.E.</p> <p>James A. Bryant 1/2 ac 1962 1963 1964 1965 1966 1967</p>
<p>N.W. OF S.W.</p> <p>Jesse E. Rowan 20 1/2 acres - 1962 1963 1964 1965 1966 1967</p> <p>Jesse E. Rowan Jr 8 ac 1963 1964 1965 1966 1967</p> <p>O. H. Mc-Curley 19 1/2 acres 1962 1963 1964 1965 1966 1967</p>	<p>N.E. OF S.W.</p> <p>Gordon Gilover + wife all 1962 1963 1964 1965 1966 1967</p>	<p>N.W. OF S.E.</p> <p>E.W. Buffington, Jr. et al 10 ac 1962 1963 1964 1965 1966 1967</p>	<p>N.E. OF S.E.</p>
<p>S.W. OF S.W.</p> <p>Hayt Fowler 5 acres 1962 1963 1964 1965 1966 1967</p> <p>Lloyd M. Cormick 12 acres 1962 1963 1964 1965 1966 1967</p> <p>Loise Fowler 1 ac 1962 1963 1964 1965 1966 1967</p>	<p>S.E. OF S.W.</p> <p>J. E. Stone all 1962 1963 1964 1965 1966 1967</p> <p>Hollis O. Kilpatrick 4 acres 1962 1963 1964 1965 1966 1967</p>	<p>N.W. OF S.E.</p> <p>W. D. Edmondson 1962 1963 1964 1965 1966 1967</p> <p>W. D. Edmondson 10 ac 1962 1963 1964 1965 1966 1967</p>	<p>S.E. OF S.E.</p> <p>Jim Odell 12 ac - 1962 1963 1964 1965 1966 1967</p> <p>Jimmy Kenney 12 ac 1963 1964 1965 1966 1967</p>

Betty + Max
2 ac 1967

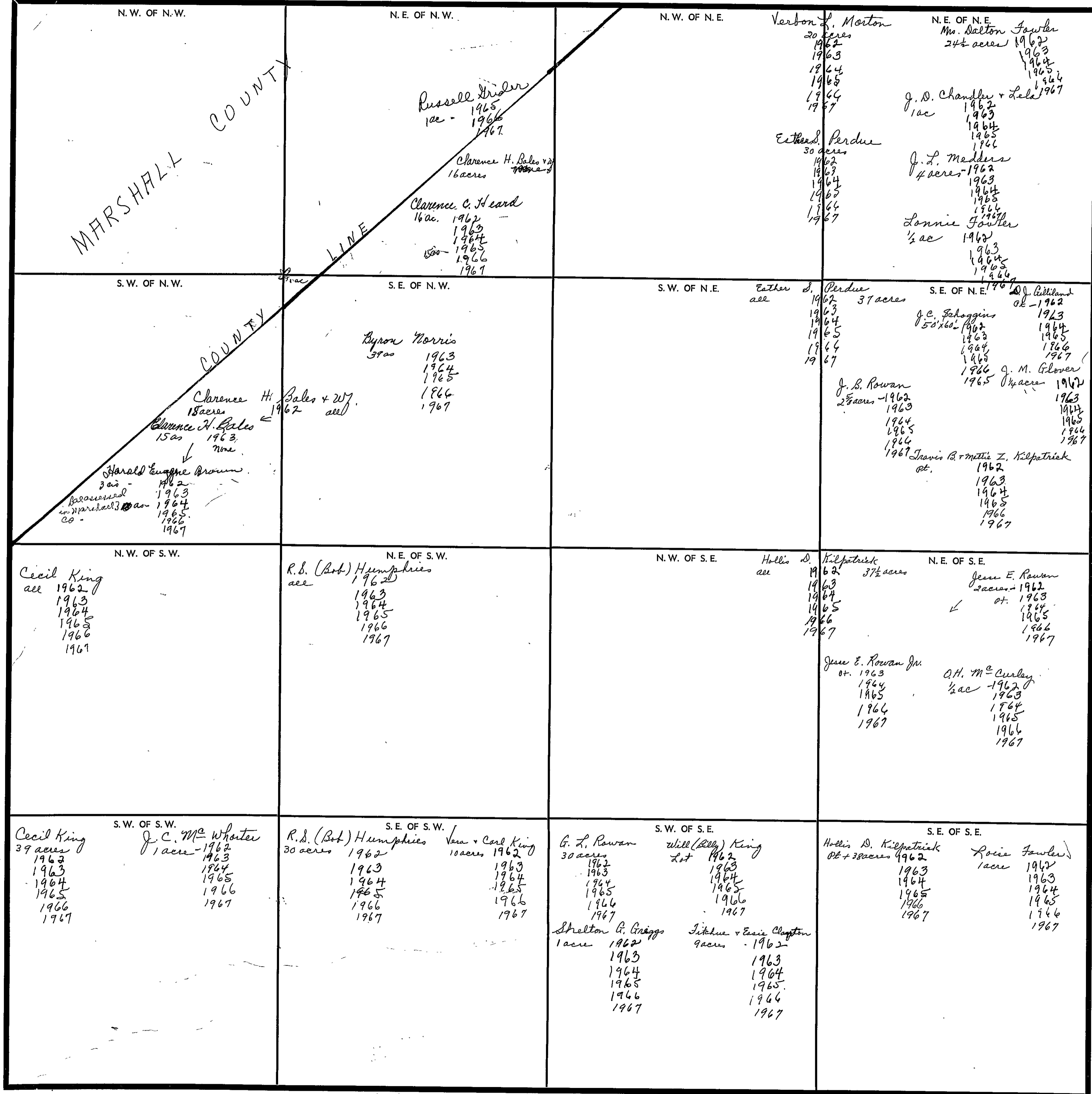
James E. Perkins
1/2 ac 1962
1963
1964
1965
1966
1967

6 1/2 acres
Spurgeon P. Halesomb
1962
1963
1964
1965
1966
1967

Scale—1 inch—300 Ft.

COUNTY

FORM 1-S.T.C.—REVISED 8-20-61



Scale—1 inch—300 Ft.

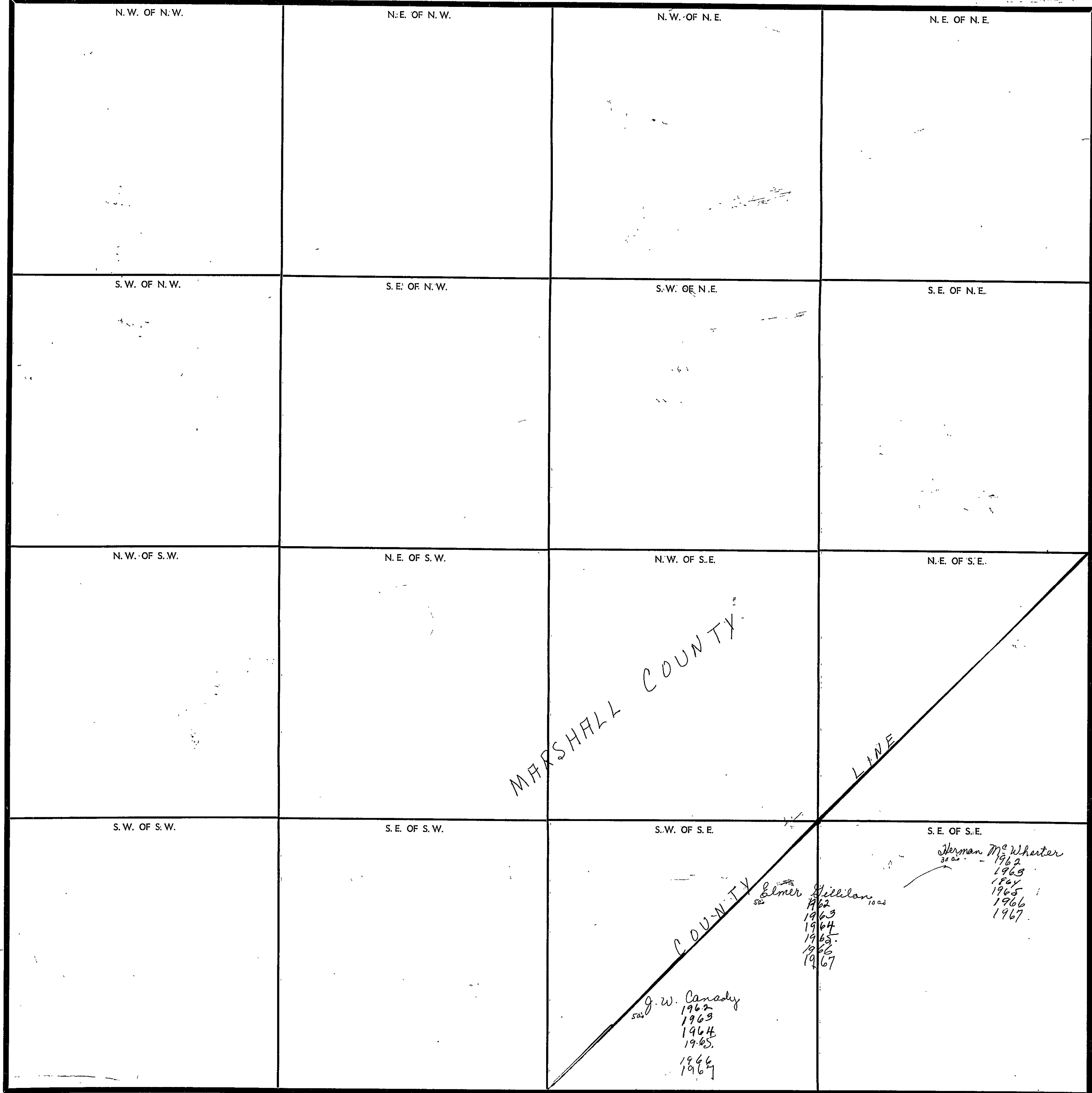
COUNTY

SECTION 16

TOWNSHIP 10

RANGE 4

FORM 1-S.T.C. - ROBERTS & SON, BIRMINGHAM



Scale—1 inch—300' Ft.

COUNTY _____

SECTION

20

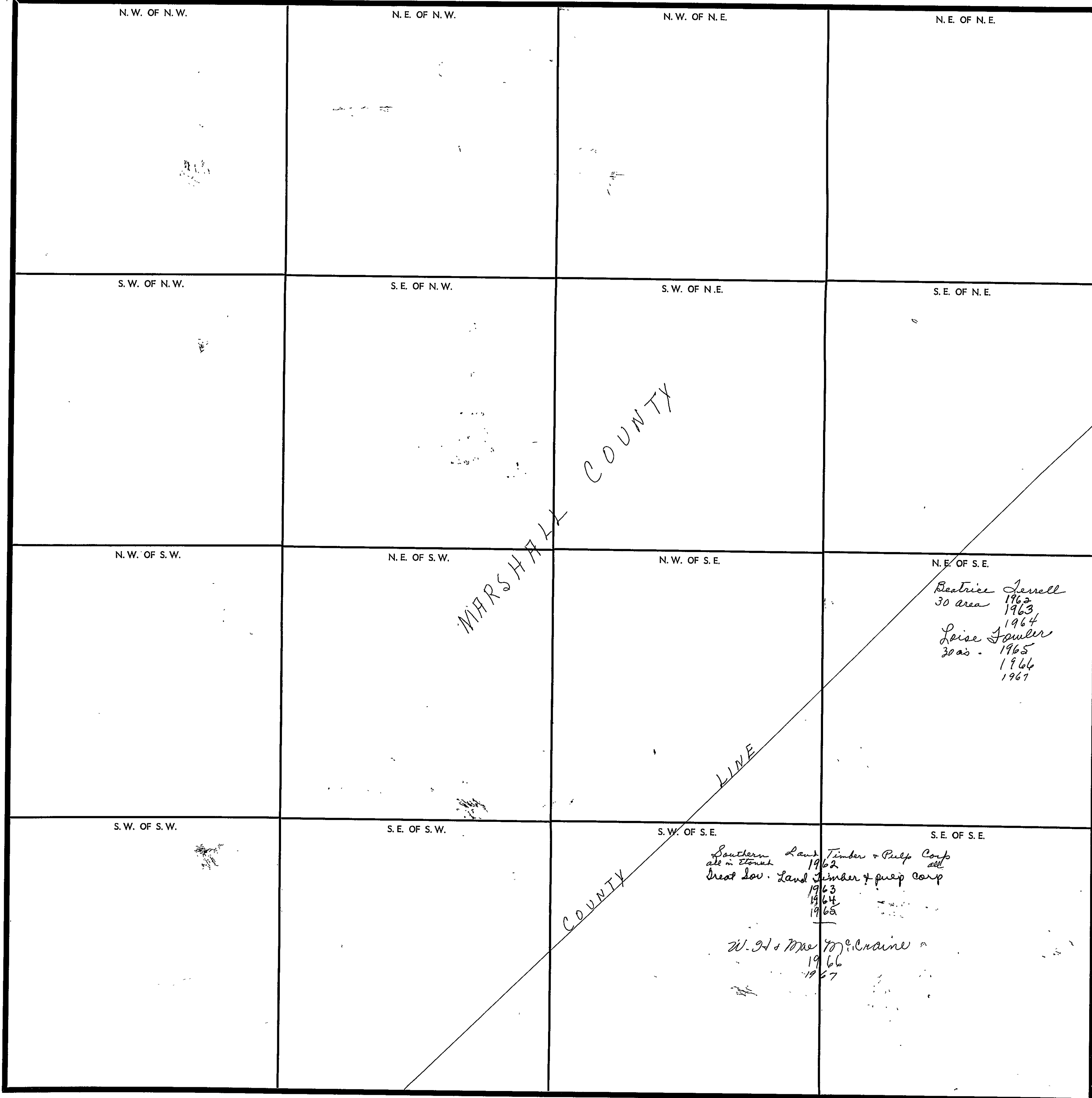
TOWNSHIP

10

RANGE

4

FORM 1-S.T.C.—ROBERTS & SON, BIRMINGHAM



COUNTY

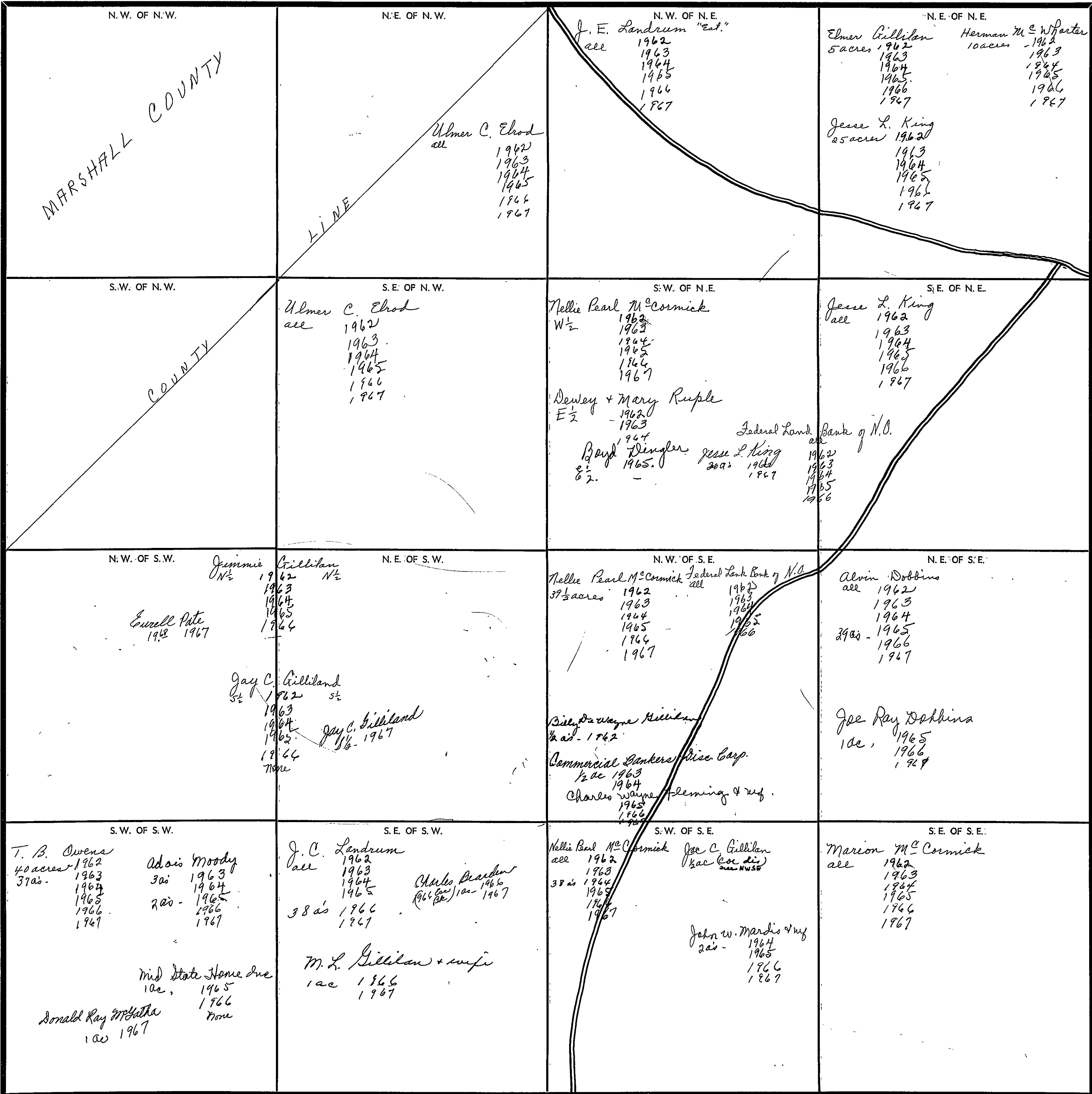
Scale—1 Inch—300 Ft.

SECTION 21

TOWNSHIP 10

RANGE 4

FORM 1-S.T.C. JOHNSON & SON, BIRMINGHAM



MARSHALL COUNTY

LINE

COUNTY

T. B. Owens
40 acres - 1962
37 acs - 1963
1964
1965
1966
1967

Adais Moody
3 acs 1963
1964
2 acs - 1965
1966
1967

Mid State Home Inc
1 ac, 1965
1966
None

Donald Ray Myhaha
1 ac 1967

J. C. Landrum
all 1962
1963
1964
1965
38 acs 1966
1967

Charles Bearden
(96 ac) 1 ac - 1966
1967

M. L. Gillilan + wife
1 ac 1966
1967

Nellie Pearl M. Cormick
all 1962
1963
38 acs 1964
1965
1967

Joe C. Gillilan
3 ac (see list)
see NWSE

John W. Mardis + wife
2 acs - 1964
1965
1966
1967

Marion M. Cormick
all 1962
1963
1964
1965
1966
1967

Scale - 1 inch = 300 Ft.

COUNTY

SECTION

22

TOWNSHIP

10

RANGE

4

FORM 1-S.T.C.—COBERTS & SON, BIRMINGHAM

<p>N. W. OF N. W.</p> <p>J. W. Roberson N$\frac{1}{2}$ - 1962 1963 1964 1965 1966 1967</p> <p>J. D. McCormick S$\frac{1}{2}$ - 1962 1963 1964 1965 1966 1967</p>	<p>N. E. OF N. W.</p> <p>R.S. (Bob) Humphries W$\frac{1}{2}$ 1962 1963 1964 1965 1966 1967</p> <p>Lera + Carl King E$\frac{1}{2}$ - 1962 1963 1964 1965 1966 1967</p>	<p>N. W. OF N. E.</p> <p>Lewis Decker 16 acres 1962 1963 12 acres - 1964 1965 1966 None</p> <p>Carl Decker 120' 1967</p> <p>Shelton G. Gregg 28 acres 1962 1963 1964 1965 1966 1967</p> <p>Howey + Vergie Decker 4 ac - 1964 1965 1966 1967</p>	<p>N. E. OF N. E.</p> <p>Mrs. M. Z. Fowler 42 acres 1962 1963 1964 1965 1966 1967</p> <p>Carlos Putman 1 acre - 1962 1963 1964 1965 1966 1967</p>
<p>S. W. OF N. W.</p> <p>Will (Billy) King all 1962 1963 1964 1965 1966 1967</p> <p>Wallace Jenkins 1 ac - 1965 1966 1967</p>	<p>S. E. OF N. W.</p> <p>J. M. Potter 9 acres - 1962 1963 1964 1965 1966 1967</p> <p>C. C. McCormick 30 acres 1962 1963 1964 1965 1966 1967</p> <p>Mrs. Claudine Holand 1 ac 1967</p> <p>Marion McCormick 31 ac 1967</p>	<p>S. W. OF N. E.</p> <p>Decker 8 acres 1962 1963 1964 1965 1966 None</p> <p>Carl Decker 8 ac 1967</p>	<p>S. E. OF N. E.</p> <p>Loyd McCormick 22$\frac{1}{2}$ acres 1962 1963 1964 1965 1966 1967</p> <p>d. e. McCormick 15 ac - 1967</p>
<p>N. W. OF S. W.</p> <p>S. L. Walls, Jr. W$\frac{1}{2}$ 1962 1963 1964 1965 1966 1967</p> <p>G. W. Johnson E$\frac{1}{2}$ 1962 1963 1964 1965 1966 1967</p>	<p>N. E. OF S. W.</p> <p>Belton L. Roberson 2 acres - 1962 1963 1964 1965 1966 1967</p> <p>J. M. Potter 1962 1963 1964 1965 1966 1967</p> <p>Barton Malone 7$\frac{1}{2}$ ac - 1964 1965 1966 1967</p> <p>William J. Beard 5 acres 1962 1963 1964 1965 1966 1967</p> <p>James Howard + wif. 1 ac 1962 1963 1964 1965 1966 1967</p> <p>Wilburn + Lucille Clanton 1962 1963 1964 1965 1966 1967</p>	<p>N. W. OF S. E.</p> <p>C. C. McCormick 1 ac 1962 1963 1964 1965 1966 1967</p> <p>Mrs. Jesse Mayne 12 acres - 1962 1963 1964 1965 1966 1967</p> <p>Claude + Sara Malone 12 ac 1962 1963 1964 1965 1966 1967</p> <p>Harvie R. McCormick 1 ac - 1962 1963 1964 1965 1966 1967</p>	<p>N. E. OF S. E.</p> <p>C. C. McCormick 35 acres 1962 1963 1964 1965 1966 1967</p> <p>Bill + Virginia 5 ac 1962 1963 1964 1965 1966 1967</p> <p>A. C. McCormick 35 ac 1967</p>
<p>S. W. OF S. W.</p> <p>S. L. Walls, Jr. W$\frac{1}{2}$ 1962 1963 1964 1965 1966 1967</p> <p>G. W. Johnson E$\frac{1}{2}$ 1962 1963 1964 1965 1966 1967</p>	<p>S. E. OF S. W.</p> <p>Robert Murphree 35 acres - 1962 1963 1964 1965 1966 1967</p> <p>Frank Beard 3 ac - 1964 1965 1966 1967</p> <p>Vester + Lucie Clanton 5 acres 1962 1963 1964 1965 1966 1967</p>	<p>S. W. OF S. E.</p> <p>Mrs. Jesse Mayne 38 acres 1962 1963 1964 1965 1966 1967</p> <p>Claude + Sara Malone 38 ac 1962 1963 1964 1965 1966 1967</p> <p>C. C. McCormick 2 acres - 1962 1963 1964 1965 1966 None</p> <p>Harvie R. McCormick 2 ac 1967</p>	<p>S. E. OF S. E.</p> <p>Mattie R. Burnett all 1962 1963 1964 1965</p> <p>A. C. + Mattie R. Burnett 1966 1967</p>

Scale—1 inch—300 Ft.

COUNTY

SECTION 33

TOWNSHIP 10

RANGE 4

FORM 1-S.T.C.—COBBETT & SON, BIRMINGHAM

<p>N.W. OF N.W.</p> <p>C. M. Fowler 24½ acres 1962 1963 1964 1965 1966 1967</p> <p>Harold Ray Sims 14½ acres 1963 1964 1965 1966 1967</p> <p>Louise Fowler 1 acre 1962 1963 1964 1965 1966 1967</p>	<p>N.E. OF N.W.</p> <p>Junior L. Clanton 2 acres 1962</p> <p>Irwin Clanton 2 acres 1963 1964 1965 1966 1967</p> <p>Joe Rowan 1½ acres 1962 1963 1964 1965 1966 1967</p> <p>Allen 1962 1963 1964 1965 1966 1967</p> <p>Henry Zerrill 37 acres 1966 1967</p>	<p>N.W. OF N.E.</p> <p>T. F. Bartlett E½ 1962 1963 1964 1965 1966</p> <p>Charlie P. Sims 27.739 acres 1962 1963 1964 1965 1966</p> <p>Frankie Silvers & wy. 1 acre 1962 1963 1964 1965 1966</p>	<p>N.E. OF N.E.</p> <p>T. F. Bartlett all 1962 1963 1964 1965 1966</p>
<p>S.W. OF N.W.</p> <p>C. L. Edmondson 16½ acres 1962 1963 1964 1965 1966 1967</p> <p>H. L. Wofford 24½ acres 1962 1963 1964 1965 1966 1967</p> <p>Pley Edmondson 5 acres 1962 1963 1964 1965 1966 1967</p>	<p>S.E. OF N.W.</p> <p>Joe Rowan 39½ acres 1962 1963 1964 1965 1966 1967</p> <p>Lewis 1 acre 1962 1963 1964 1965 1966 1967</p>	<p>S.W. OF N.E.</p> <p>T. F. Bartlett E½ 1962 1963 1964 1965 1966</p> <p>Charlie P. Sims Part of 39 acres 1962 1963 1964 1965 1966</p>	<p>S.E. OF N.E.</p> <p>T. F. Bartlett all 1962 1963 1964 1965 1966</p>
<p>N.W. OF S.W.</p> <p>C. L. Edmondson 4½ acres 1962 1963 1964 1965 1966 1967</p> <p>Betty J. Hammett 15.73 acres 1964 1965 1966 1967</p> <p>A. C. McCormick 1 acre 1966 1967</p> <p>H. O. Murphy all - 1966</p> <p>Mattie Ruth Burnett, et al. 1963</p> <p>Betty J. Hammett 1964 1965 1966 1967</p> <p>H. O. Murphy 1962 1963 1964 1965 1966 1967</p> <p>Mattie Ruth Burnett, et al. 1963 1964 1965 1966 1967</p> <p>Mattie Ruth Burnett 1963 1964 1965 1966 1967</p> <p>S. C. Burnett, Jr. 1962 1963 1964 1965 1966 1967</p>	<p>N.E. OF S.W.</p> <p>H. O. Murphy all - 1966</p> <p>Mattie Ruth Burnett, et al. 1963</p> <p>Betty J. Hammett 1964 1965 1966 1967</p>	<p>N.W. OF S.E.</p> <p>L. P. Gillespie all 1962 1963 1964 1965 1966 1967</p>	<p>N.E. OF S.E.</p> <p>L. P. Gillespie, Admr. all 1962 1963 1964 1965 1966 1967</p>
<p>S.E. OF S.W.</p> <p>H. O. Murphy 1962 1963 1964 1965 1966 1967</p> <p>Mattie Ruth Burnett, et al. 1963 1964 1965 1966 1967</p> <p>Mattie Ruth Burnett 1963 1964 1965 1966 1967</p> <p>S. C. Burnett, Jr. 1962 1963 1964 1965 1966 1967</p> <p>Betty J. Hammett 15.73 acres 1964 1965 1966 1967</p>	<p>S.E. OF S.W.</p> <p>S. C. Burnett, Jr. all 1962 1963 1964 1965</p> <p>S. C. & Mattie R. Burnett 1966 1967</p>	<p>S.W. OF S.E.</p> <p>L. P. Gillespie, Admr. all 1962 1963 1964 1965 1966 1967</p> <p>730' Easement across 22 1/2 E. 1 ac - State of Ala. Department of Conservation 1963</p>	<p>S.E. OF S.E.</p> <p>L. P. Gillespie, Admr. all 1962 1963 1964 1965 1966 1967</p> <p>730' Easement across 22 1/2 E. 1 ac - State of Ala. Department of Conservation 1963</p>

Scale—1 inch=300 Ft.

COUNTY

SECTION

24

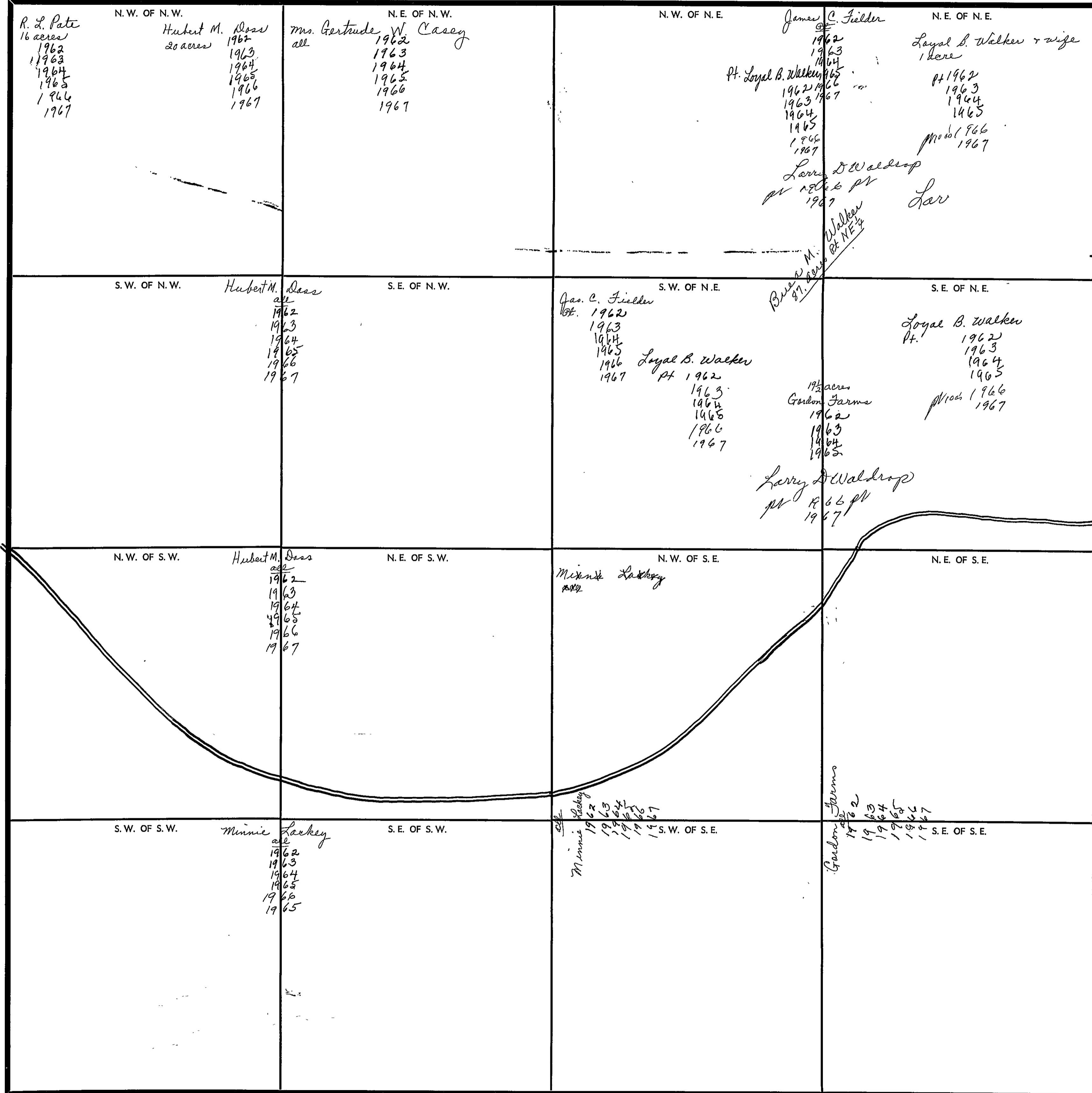
TOWNSHIP

10

RANGE

4

FORM 1-5.T.C.—ROBERTS & SON, BIRMINGHAM



Scale—1 inch—300 Ft.

COUNTY

SECTION

25

TOWNSHIP

10

RANGE

4

FORM 1-S.T.C. - ROBERTS & SON, BIRMINGHAM

<p>N. W. OF N. W.</p> <p>Gordon Farms 36 acres 1962 1963 1964 1965 1966 1967</p> <p>Willie O'Dell 4 acres - 1963 1964 1965 1966 1967</p>	<p>N. E. OF N. W.</p> <p>Mennie Lackey all 1962 1963 1964 1965 1966 1967</p>	<p>N. W. OF N. E.</p>	<p>N. E. OF N. E.</p> <p>Gordon Farms all 1962 1963 1964 1965 1966 1967</p>
<p>S. W. OF N. W.</p> <p>Gordon Farms all 1962 1963 1964 1965 1966 1967</p>	<p>S. E. OF N. W.</p>	<p>S. W. OF N. E.</p> <p>Gordon Farms all 1962 1963 1964 1965 1966 1967</p>	<p>S. E. OF N. E.</p>
<p>N. W. OF S. W.</p> <p>Curtis E. Sneed, Jr. all 1962 1963 1964 1965 1966 1967</p> <p>E. H. Woods 1962 1963 1964 1965 1966</p>	<p>N. E. OF S. W.</p>	<p>N. W. OF S. E.</p> <p>Curtis E. Sneed, Jr. all 1962 1963 1964 1965 1966 1967</p> <p>all SE 1/2 of Section E. H. Woods 1962 1963 1964 1965 1966</p>	<p>N. E. OF S. E.</p>
<p>S. W. OF S. W.</p> <p>E. W. Buffington, Jr. all 1962 1963 1964 1965 1966 1967</p>	<p>S. E. OF S. W.</p>	<p>S. W. OF S. E.</p> <p>L. H. Durham all 1962 1963 1964 1965 1966 1967</p>	<p>S. E. OF S. E.</p>

Scale—1. inch=300 Ft.

COUNTY

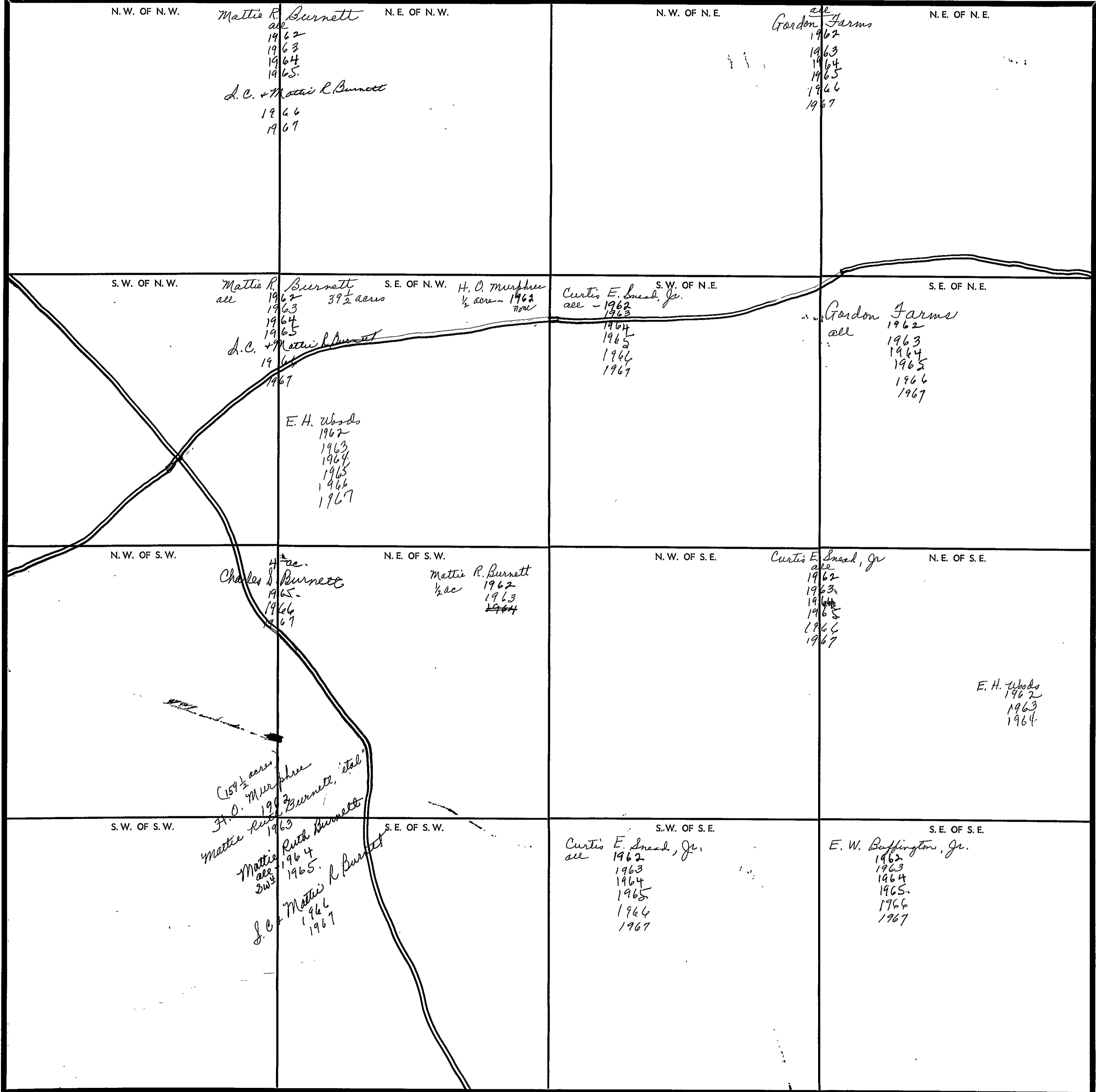
ALABAMA

SECTION 26

TOWNSHIP 10

RANGE 4

FORM 1-S.T.C.—ROBERTS & SON, BIRMINGHAM



Scale—1 inch=300 Ft.

COUNTY _____

SECTION 27

TOWNSHIP 10

RANGE 4

FORM 1-S.T.C. - ROBERT & SON, BIRMINGHAM

<p>N. W. OF N. W.</p> <p>G. W. Johnson all 1962 1963 1964 1965 1966 1967</p>	<p>N. E. OF N. W.</p> <p>Robert Murphree all - 1962 1963</p> <p>Tom Malornick all 1964 1965 1966 1967</p>	<p>N. W. OF N. E.</p> <p>Mrs. Jesse Mayne all 1962</p> <p>Claude + Lara Malone all 1963 1964 1965 1966 1967</p>	<p>N. E. OF N. E.</p> <p>Jas. A. Murdock "Mrs" all 1962 1963 1964 1965 1966 1967</p>
<p>S. W. OF N. W.</p> <p>G. W. Johnson all 1962 1963 1964 1965 1966 1967</p>	<p>S. E. OF N. W.</p> <p>H. O. Murphree 1962</p> <p>Mattie Ruth Burnett 'etal' 1963</p> <p>Mrs. Hazel Cole 1964 1965 1966 1967</p>	<p>S. W. OF N. E.</p> <p>H. O. Murphree 1962</p> <p>Mattie Ruth Burnett 'etal' 1963</p> <p>Mrs. Hazel Cole 1964 1965 1966 1967</p>	<p>S. E. OF N. E.</p> <p>Jas. A. Murdock "Mrs" all 1962 1963 1964 1965 1966 1967</p>
<p>N. W. OF S. W.</p>	<p>N. E. OF S. W.</p>	<p>N. W. OF S. E.</p> <p>H. O. Murphree all 1962 13³ acres.</p> <p>Mattie Ruth Burnett 'etal' 1963</p>	<p>N. E. OF S. E.</p> <p>Jas. A. Murdock "Mrs" all 1962 1963 1964 1965 1966 1967</p>
<p>S. W. OF S. W.</p> <p>H. O. Murphree all 1962</p> <p>Mattie R. 1963</p> <p>Mrs. Hazel Cole 1964 1965 1966 1967</p>	<p>S. E. OF S. W.</p> <p>Mrs. Hazel Cole 1964 1965 1966 1967</p>	<p>S. W. OF S. E.</p> <p>H. O. Murphree all 1962</p> <p>Mattie Ruth Burnett 'etal' 1963</p> <p>Mattie Ruth Burnett 1964 1965</p> <p>A. C. + Mattie R. Burnett 1966 1967</p>	<p>S. E. OF S. E.</p> <p>H. O. Murphree all 1962</p> <p>Mattie Ruth Burnett 'etal' 1963</p> <p>Mattie Ruth Burnett 1964 1965</p> <p>A. C. + Mattie R. Burnett 1966 1967</p>

Scale—1 inch—300 Ft.

COUNTY

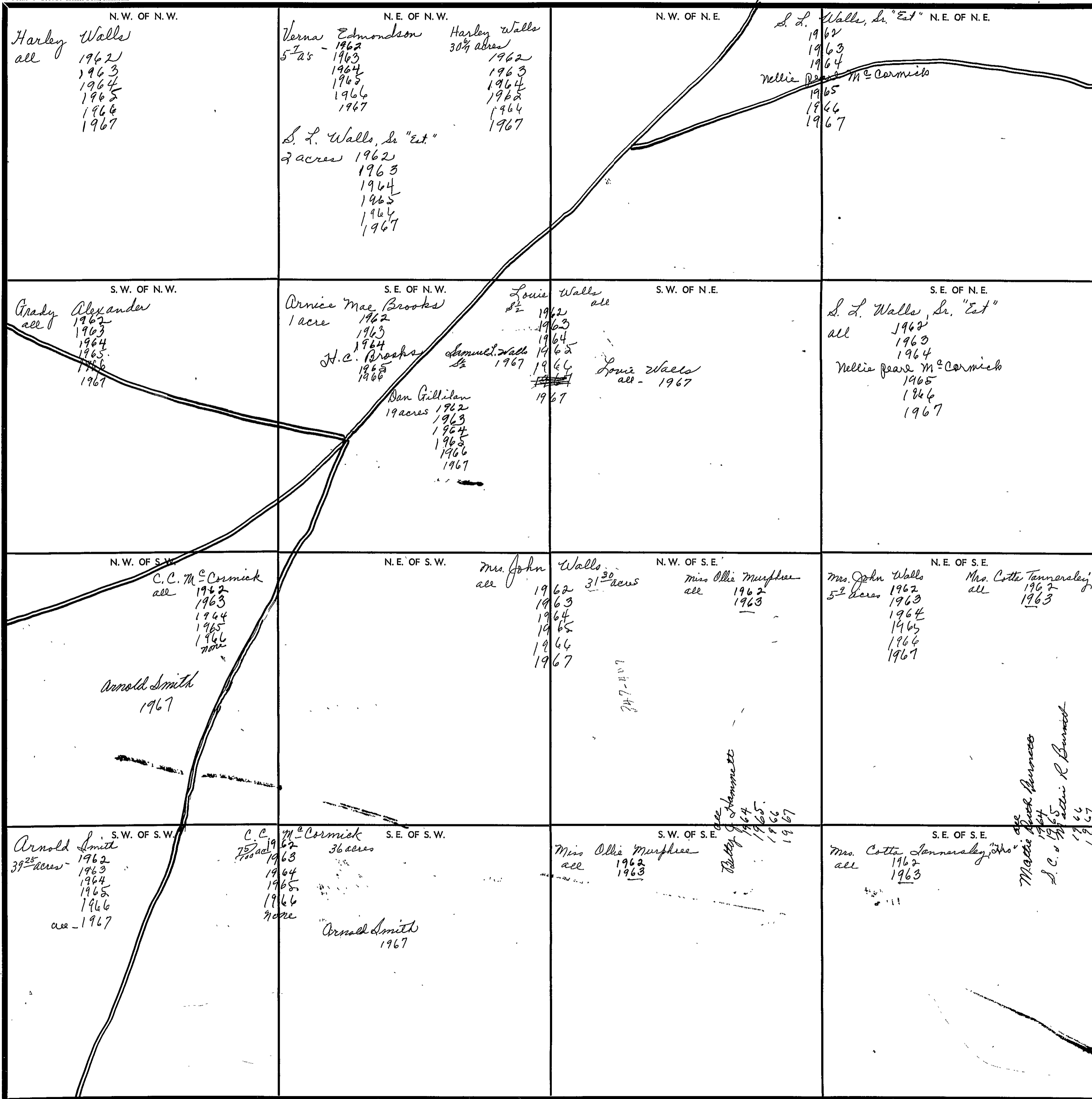
STAFFORD

SECTION 28

TOWNSHIP 10

RANGE 4

FORM 1-5.T.C.—COBERT & SON, BIRMINGHAM



Scale—1 inch—300 Ft.

COUNTY _____

SECTION

29

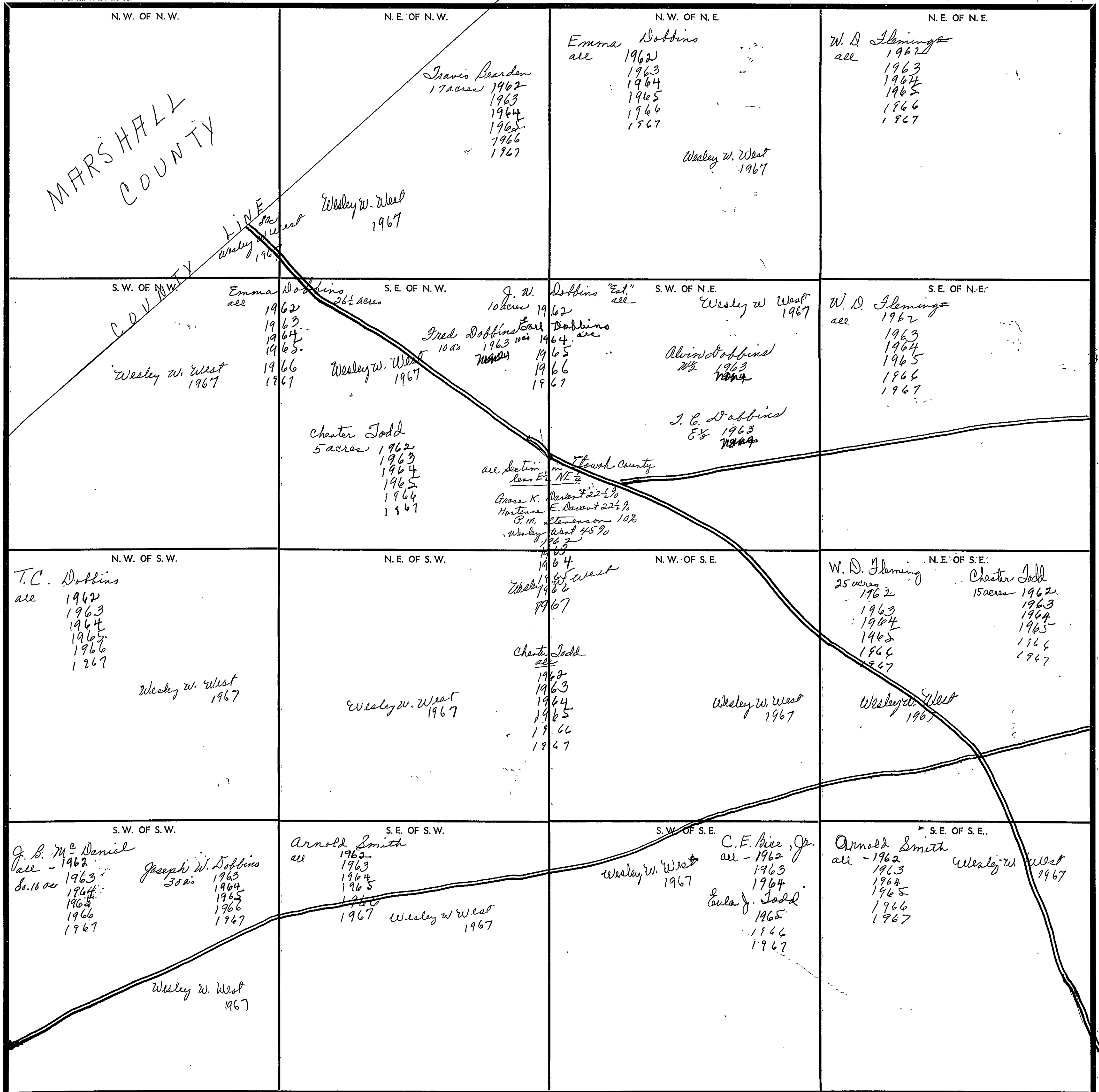
TOWNSHIP

10

RANGE

4

FORM 1-S.T.C.—ROBERTSON & SON, BIRMINGHAM



MARSHALL COUNTY

COUNTY LINE

COUNTY

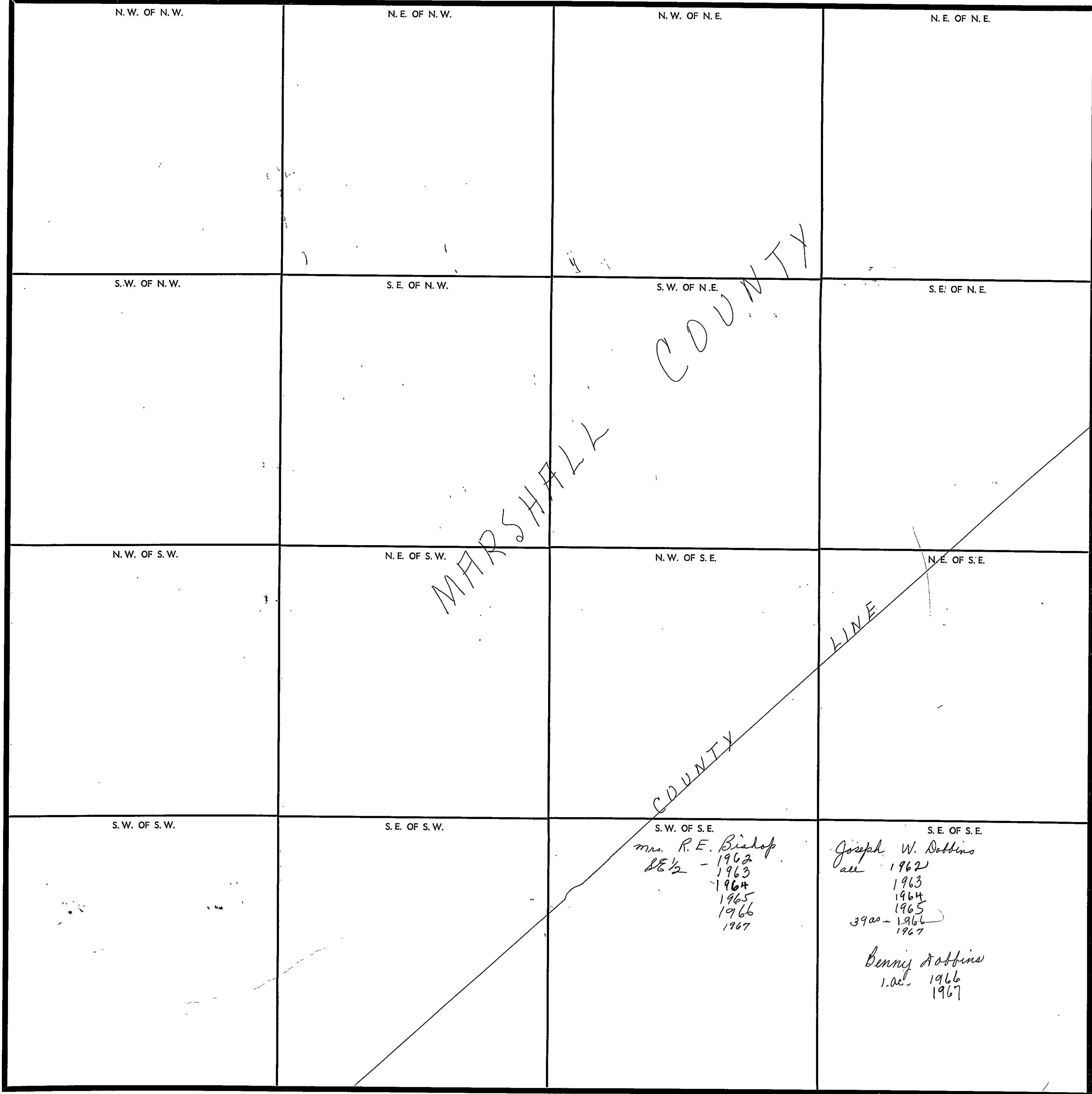
Scale—1 inch—300 Ft.

SECTION 20

TOWNSHIP 10

RANGE 4

FORM 1-S.T.C.—ROBERTS & SON, BIRMINGHAM



MARSHALL COUNTY

LINE

S.W. OF S.E.
 Mrs. R.E. Bishop
 SE 1/2 - 1962
 1963
 1964
 1965
 1966
 1967

S.E. OF S.E.
 Joseph W. Robbins
 all 1962
 1963
 1964
 1965
 3900-1966
 1967

Benny Robbins
 1.00 1966
 1967

Scale—1 inch—300 Ft.

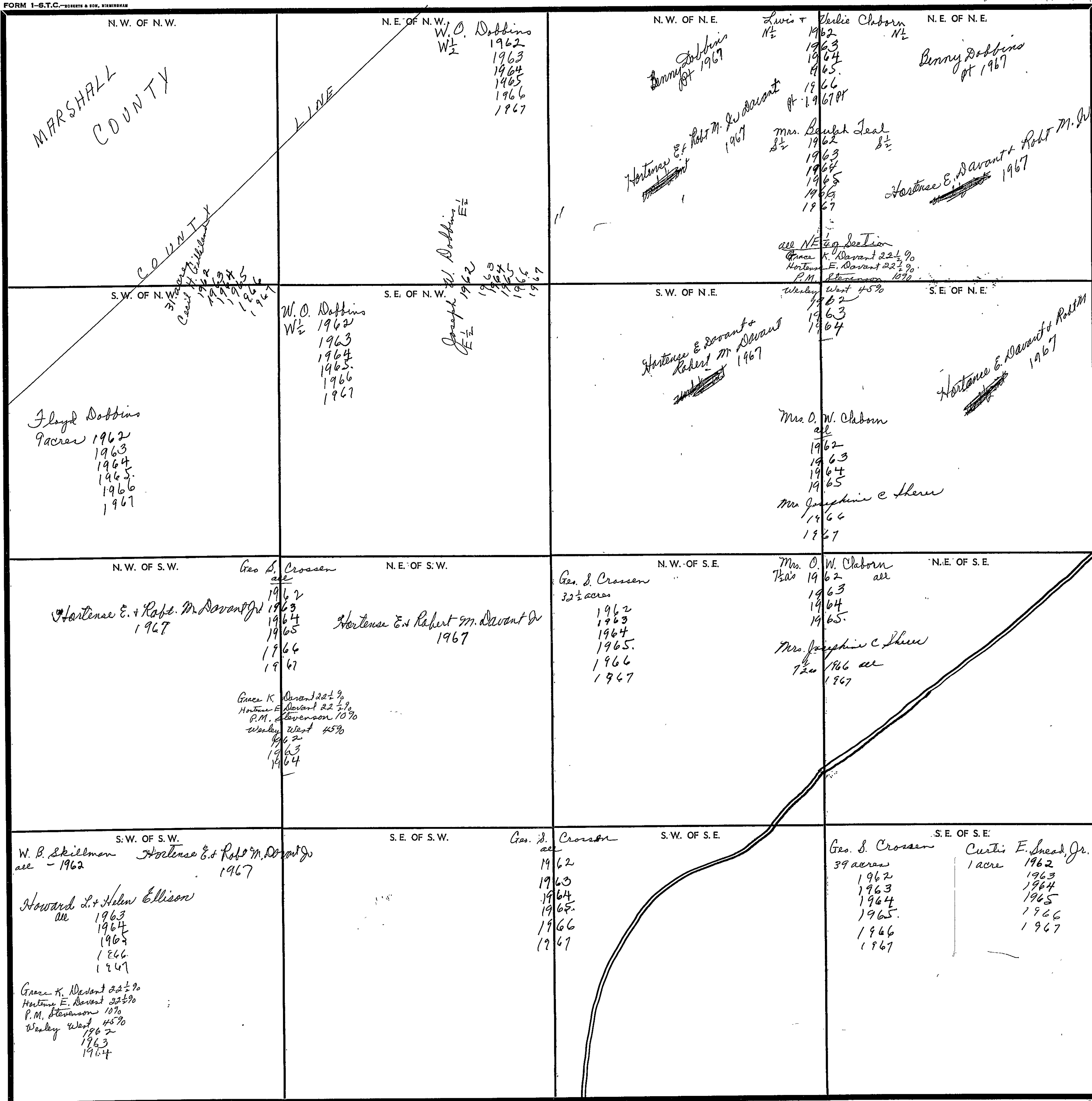
COUNTY _____

SECTION 31

TOWNSHIP 10

RANGE 4

FORM 1-S.T.C. - COPIES & FOR BIRMINGHAM



Scale - 1 inch = 300 ft.

COUNTY

SECTION

32

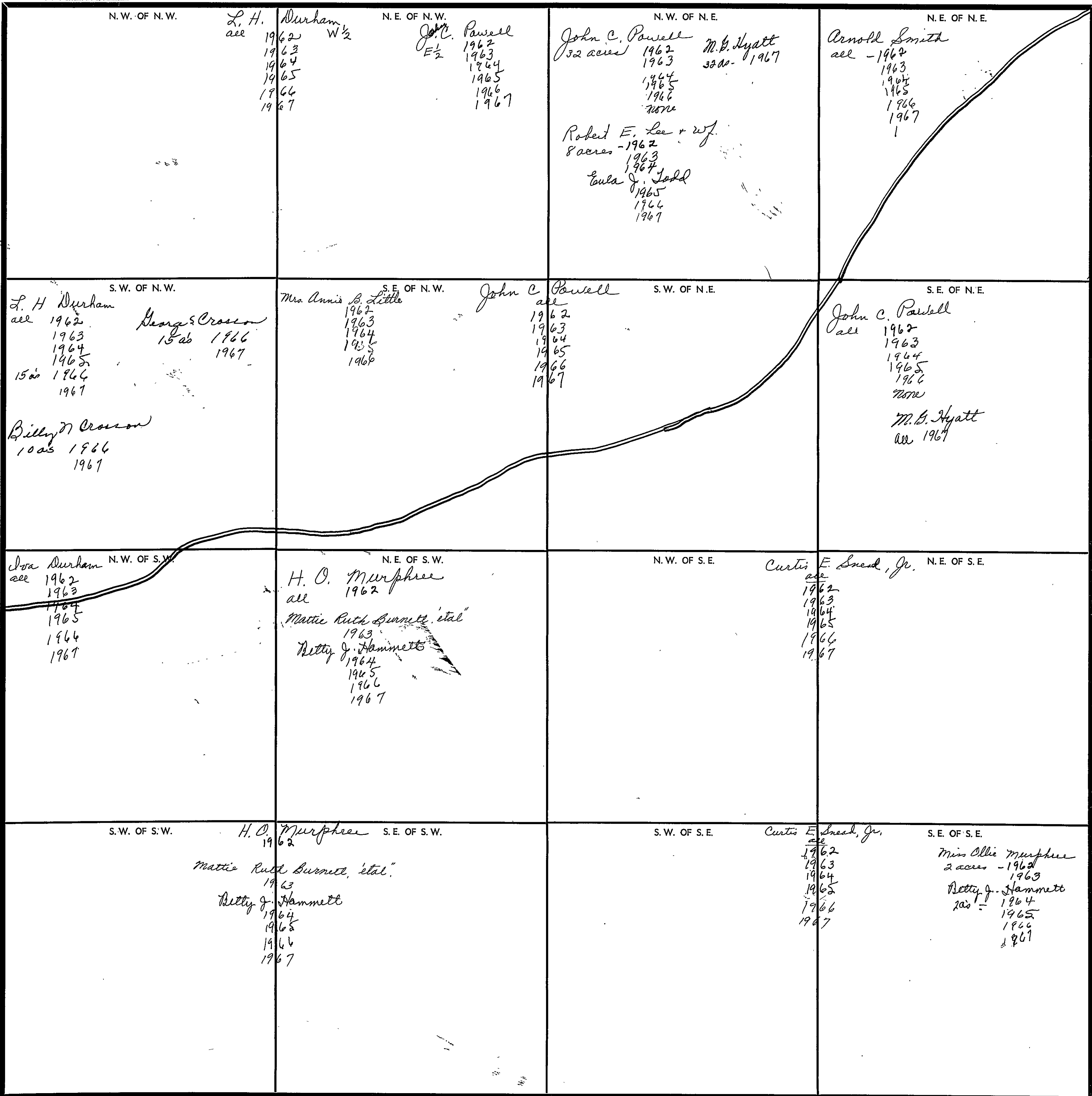
TOWNSHIP

10

RANGE

4

FORM 1-S.T.C. - ROBERTS & SON, BIRMINGHAM



Scale—1 inch—300 Ft.

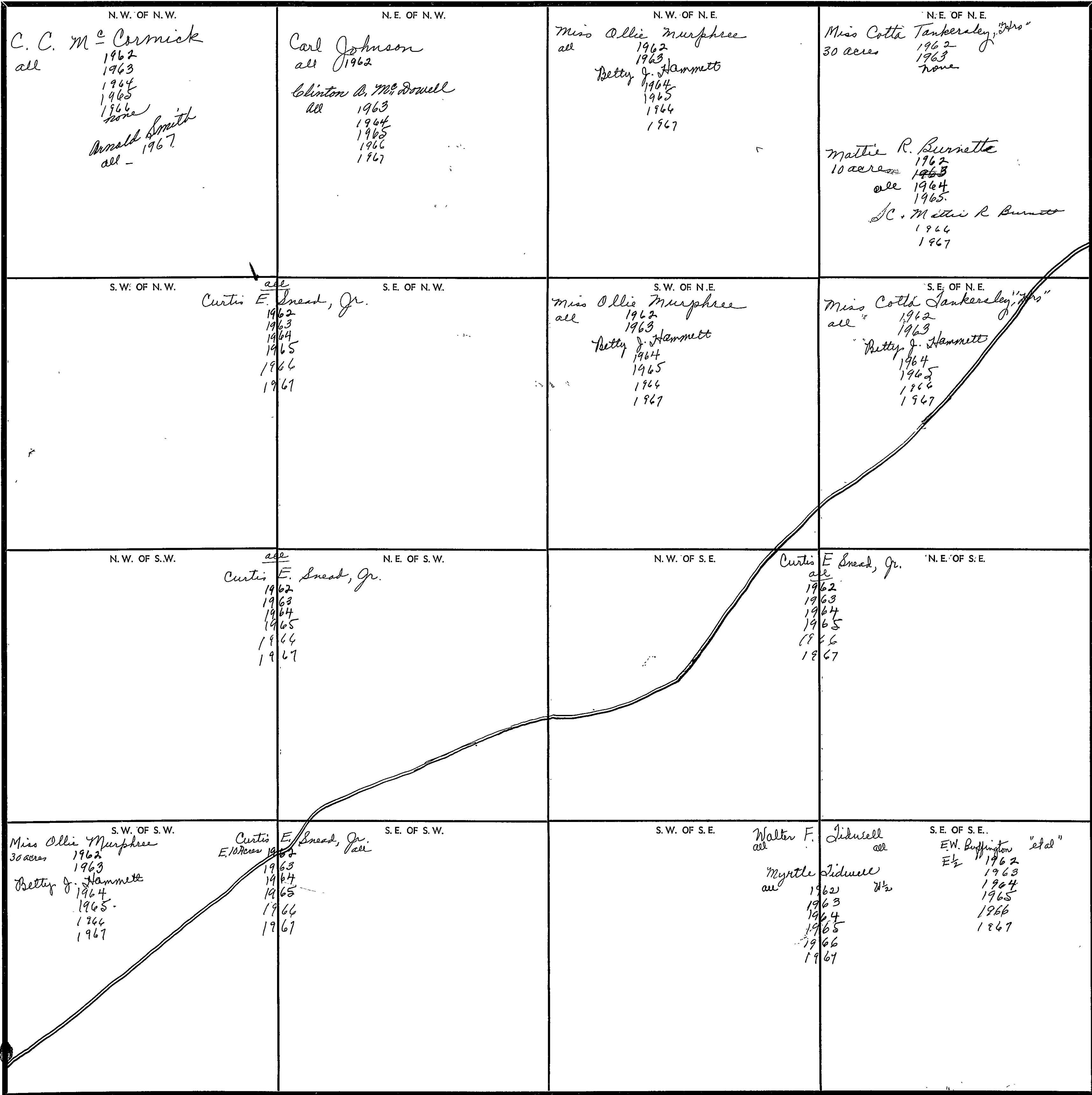
COUNTY

SECTION 33

TOWNSHIP 10

RANGE 4

FORM 1-S.T.C.—TORRETT & SON, BIRMINGHAM



Scale—1 inch—300 Ft.

COUNTY _____

SECTION 34

TOWNSHIP 10

RANGE 4

FORM 1-S.T.C.—REVISED 8 NOV. 1958

<p>N. W. OF N. W.</p> <p>all Mattie R. Burnett 1962 1963 1964 1965 S.C. + Mattie R. Burnett 1966 1967</p>	<p>N. E. OF N. W.</p> <p>Mrs. Hazel Cole all - 1964 1965 39 ac 1966 1967</p> <p>1 ac cemetery</p>	<p>N. W. OF N. E.</p> <p>H. O. Murphree all 1962 Mattie Ruth Burnett "etal" 1963 Mattie Ruth Burnett 1964 1965 S.C. + Mattie R. Burnett 1966 - 1967</p>	<p>N. E. OF N. E.</p> <p>H. O. Murphree all 1962 N$\frac{1}{2}$ Julius + Fagnelle Duffey 1962 1963 1964 1965 1966 1967</p>
<p>S. W. OF N. W.</p> <p>Curtis E. Sneed, Jr. all 1962 1963 1964 1965 1966 1967</p> <p>E.H. Woods all 1962 1963 1964 1965 1966 1967</p>	<p>S. E. OF N. W.</p> <p>Mattie R. Burnett all 1962 1963 1964 1965 S.C. + Mattie R. Burnett 1966 1967</p>	<p>S. W. OF N. E.</p> <p>H. O. Murphree all 1962 N$\frac{1}{2}$ Mattie Ruth Burnett "etal" 1963 Mattie Ruth Burnett all 1964 1965 S.C. + Mattie R. Burnett 1966 1967</p> <p>all E$\frac{1}{2}$ of Section E.H. Woods 1962 1963 1964 1965 1966 1967</p>	<p>S. E. OF N. E.</p> <p>Julius + Fagnelle Duffey 1962 1963 1964 1965 1966 1967</p>
<p>N. W. OF S. W.</p> <p>Curtis E. Sneed, Jr. all 1962 1963 1964 1965 1966 1967</p> <p>E.H. Woods all 1962 1963 1964 1965 1966 1967</p>	<p>N. E. OF S. W.</p> <p>Curtis E. Sneed, Jr. all 1962 1963 1964 1965 1966 1967</p> <p>E.H. Woods all 1962 1963 1964 1965 1966 1967</p>	<p>N. W. OF S. E.</p> <p>E. W. Buffington, Jr. all 1962 1963 1964 1965 1966 1967</p>	<p>N. E. OF S. E.</p> <p>J.L. + Lillian Duffey all 3$\frac{1}{4}$ acres 1962 1963 1964 1965 1966 1967</p>
<p>S. W. OF S. W.</p> <p>E. W. Buffington, Jr. "etal" W$\frac{1}{2}$ 1962 1963 1964 1965 1966 1967</p> <p>E.H. Woods all 1962 1963 1964 1965</p>	<p>S. E. OF S. W.</p> <p>E. W. Buffington, Jr. all 1962 1963 1964 1965 1966 1967</p>	<p>S. W. OF S. E.</p> <p>E. W. Buffington, Jr. all 1962 1963 1964 1965 1966 1967</p>	<p>S. E. OF S. E.</p> <p>E. W. Buffington, Jr. "etal" all 1962 1963 1964 1965 1966 1967</p> <p>Earl + Lillian Duffey 3/4 acre 1962 1963 1964 1965 1966 1967</p> <p>Julius + Fagnelle Duffey all 1962 1963 1964 1965 1966 1967</p>

Scale—1 Inch—300 Ft.

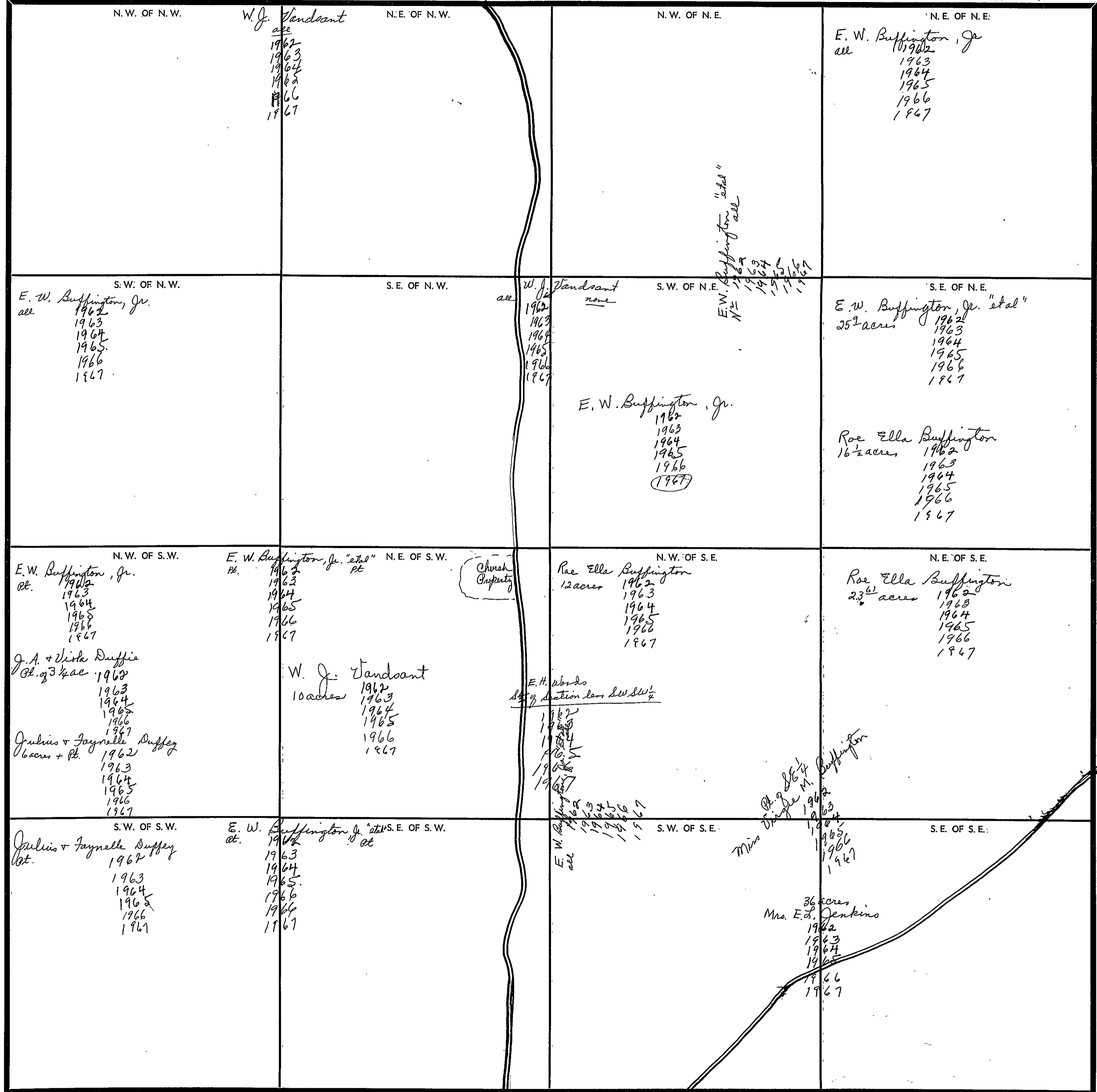
COUNTY _____

SECTION 35

TOWNSHIP 10

RANGE 4

FORM 1-S.T.C.—ROBERTS & SON, BIRMINGHAM



Scale—1 inch=300 Ft.

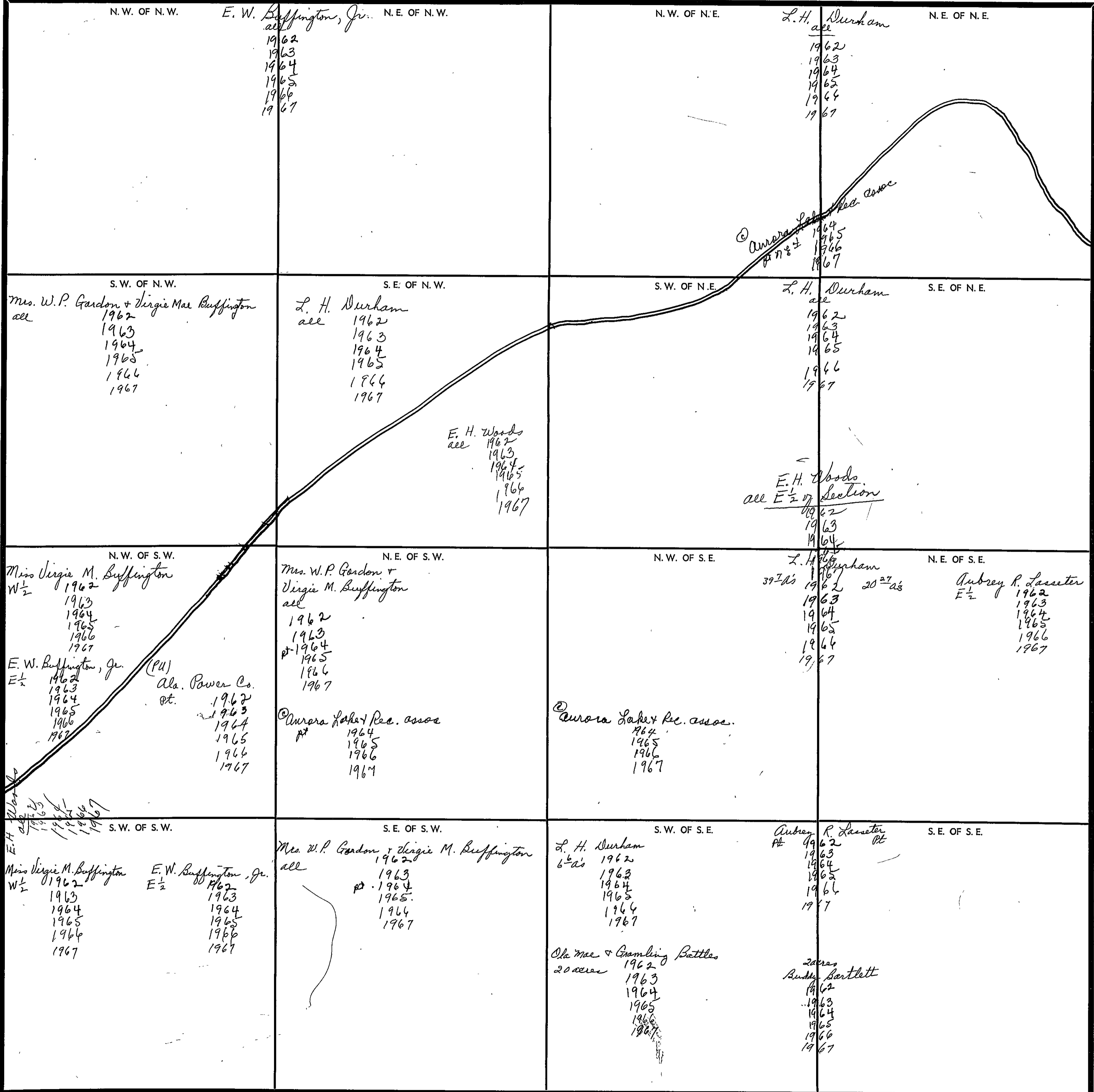
COUNTY _____

SECTION 26

TOWNSHIP 10

RANGE 4

FORM 1-S.T.C.—TOWNSHIP & SEC. BINDER



Scale—1 inch=300 Ft.

COUNTY _____

SECTION 1

TOWNSHIP 10

RANGE 5

FORM 1-S.T.C. - ROBERTS & SON, BIRMINGHAM

<p>N. W. OF N. W.</p> <p>Turena Maroney N$\frac{1}{2}$ 1962 1963 1964 1965 1966 1967</p> <p>M. L. Williams S$\frac{1}{2}$ 1962 1963 1964 1965 1966 1967</p>	<p>N. E. OF N. W.</p> <p>Turena Maroney N$\frac{1}{2}$ 1962 1963 1964 1965 1966 1967</p>	<p>O. H. Bearden S$\frac{1}{2}$ 1962 1963 1964 1965 1966 1967</p> <p>N. W. OF N. E.</p> <p>Willie Underwood N$\frac{1}{2}$ 1962 1963 1964 1965 1966 1967</p> <p>Wm. N. Daugherty & W. M. Miller, Jr. 20 ac 1966 1967</p>	<p>N. E. OF N. E.</p> <p>L. C. Washburn all 1962 1963 1964 1965 1966 None</p> <p>Hobson A. + Blanche Carey W - 1967</p>
<p>S. W. OF N. W.</p> <p>Evin Earl Scott 36 acres 1962 1963 1964 1965 1966 1967</p>	<p>W. P. Baker 4 acres 1962 - 30 acres 1963 1964 - 24 acres 1965 4 - 1966 - 16$\frac{1}{2}$ 1967</p> <p>Luther Baker 10 acres 1962 1963 1964 1965 1966 1967</p>	<p>S. E. OF N. W.</p> <p>Ralph J. Crossley 4 ac - 1964 1965 J. H. 1966 None</p> <p>O. H. Bearden N$\frac{1}{2}$ 1962 1963 1964 1965</p> <p>Wm. N. Daugherty & W. M. Miller, Jr. 20 ac 1966 1967</p> <p>J. T. Chumley S$\frac{1}{2}$ 1962 1963 1964 1965</p> <p>Ralph J. Crossley 1965 None</p> <p>Wm. N. Daugherty & W. M. Miller, Jr. 20 ac 1966 1967</p> <p>S$\frac{1}{2}$ - Crossley acres H - 263</p>	<p>S. E. OF N. E.</p> <p>Mrs. W. J. Naylor all - 1962 1963 1964 1965 W. J. Naylor, Jr. (all) 1966 1967</p>
<p>N. W. OF S. W.</p> <p>E. O. Hedgepeth all 1962 1963 1964 1965 1966 1967</p> <p>George D. Hedgepeth 30 ac 1963 1964 1965</p> <p>Evin Earl Scott 30 ac 1966 1967</p>	<p>N. E. OF S. W.</p> <p>Luther Baker W$\frac{1}{2}$ 1962 1963 1964 1965 1966 1967</p> <p>Wilburn Mathis E$\frac{1}{2}$ 1962 1963 1964 1965 1966 1967</p>	<p>N. W. OF S. E.</p> <p>J. T. Chumley all 1962 1963 1964</p> <p>Howard Owens 1965 1966 1967</p>	<p>N. E. OF S. E.</p> <p>Floyd + Char. Tate 33$\frac{1}{2}$ acres - 1962 1963 1964 1965 1966 1967</p> <p>P. H. Brock 1 acre 1962 1963 1964 1965 1966 1967</p>
<p>S. W. OF S. W.</p> <p>R. N. McCrary 17$\frac{1}{2}$ acres - 1962 1963 1964 1965 1966 1967</p> <p>D. L. Gaither 7$\frac{1}{2}$ 1963 1964 1965 1966 1967</p>	<p>S. E. OF S. W.</p> <p>Johnnie F. Upchurch S$\frac{1}{2}$ 1 1962 8 ac 1963 1964 1965 1966 1967</p> <p>G. W. Holland E$\frac{1}{2}$ + 12 acres 1 Hermit + Louise Holland (12 ac + 8$\frac{1}{2}$) 1962 32 ac 1963 1964 1965 1966 1967</p>	<p>S. W. OF S. E.</p> <p>J. T. Chumley 32 acres 1962 29$\frac{1}{2}$ ac 1963 1964 1965 1966 1967</p> <p>P. H. Brock E. 8 acres 1962 1963 1964 1965 1966 1967</p> <p>James W. + Louise C. Hill 2$\frac{1}{2}$ ac 1963 1964 1965 1966 1967</p>	<p>S. E. OF S. E.</p> <p>Floyd + Char. Tate 26$\frac{1}{2}$ acres - 1962 1963 1964 1965 1966 1967</p> <p>P. H. Brock 6 acres 1962 1963 1964 1965 1966 1967</p> <p>M. P. Smith So. 6 acres 1962 1963 1964 1965 1966 1967</p>

Scale - 1 inch = 300 Ft.

COUNTY

SECTION 2

TOWNSHIP 10

RANGE 5

FORM 1-S.T.C.—ROBERTS & SON, BIRMINGHAM

<p>N. W. OF N. W.</p> <p>P. H. Munn 3 acres - 1962 1963 1964 1965 1966 none</p> <p>H.C. Bryant & W. Christy 37 acres - 1962 1963 1964 1965 1966 1967</p> <p>Woodrow Kilpatrick 3 acres 1967</p>	<p>N. E. OF N. W.</p> <p>Alvin Williams 10 acres - 1962 1963 1964 1965 1966 1967</p> <p>Nelson Williams 30 acres 1962 1963 1964 1965 1966 1967</p> <p>E. H. Woods all 1962 1963 1964 1965 1966</p>	<p>N. W. OF N. E.</p> <p>M. L. Williams all - 1962 1963 1964 1965 1966 1967</p>	<p>N. E. OF N. E.</p>
<p>S. W. OF N. W.</p> <p>C. B. Gaines all - 1962 1963 1964 1965 1966 1967</p> <p>E. H. Woods all 1962 1963 1964 1965 1966</p>	<p>S. E. OF N. W.</p> <p>Ray T. Williams all 1962 1963 1964 1965 1966 1967</p> <p>E. H. Woods all 1962 1963 1964 1965 1966</p>	<p>S. W. OF N. E.</p> <p>A. M. Johnson 30 acres 1962 1963</p>	<p>S. E. OF N. E.</p> <p>M. L. Williams all - 1962 1963 1964 1965 1966 1967</p>
<p>N. W. OF S. W.</p> <p>E. C. Stephens & W. J. 2 acres 1962 1963 1964 1965 1966 1 acre 1967</p> <p>Walter O. Smith 36 acres - 1962 1963 1964 1965 1966 1967</p>	<p>N. E. OF S. W.</p> <p>A. Monroe Johnson 2 acres 1962 1963</p> <p>Gerald Smith 2 ac - 1964 1965</p> <p>James McSpadden 1 ac 1967</p> <p>Ray J. Williams 15 ac - 1964 1965 1966 1967</p> <p>Johanna & Belle Johnson Part of 36 acres 1962 1963 1964 1965 1966 1967</p> <p>E. H. Woods all 8 1/2 of section 1962 1963 1964 1965 1966 1967</p>	<p>N. W. OF S. E.</p> <p>M. L. Williams all - 1962 1963 1964 1965 1966 1967 196</p>	<p>N. E. OF S. E.</p> <p>J. M. Jacobs all 1962 1963 1964 1965 1966 1967</p>
<p>S. W. OF S. W.</p> <p>E. C. Stephens & W. J. 39 acres - 1962 1963 1964 1965 1966 1967</p> <p>B. R. Smith 1 acre - 1962 1963 1964 1965 1966 1967</p>	<p>S. E. OF S. W.</p> <p>Johanna & Belle Johnson Part of 36 acres 1962 1963 1964 1965 1966 1967</p> <p>J. M. Jacobs 4 acres 1962 1963 1964</p> <p>Audrey Braucher 4 ac 1965</p> <p>Ray J. Williams 4 ac 1965 (from sec. 11 E. 2 W) (cor. sec. 11)</p>	<p>S. W. OF S. E.</p> <p>Nelson Williams all 1962 1963 1964 1965 1966 1967</p>	<p>S. E. OF S. E.</p> <p>N. E. Bartokale N. E. 1962 1963 1964 1965 1966 1967</p>

Scale—1 inch—300 Ft.

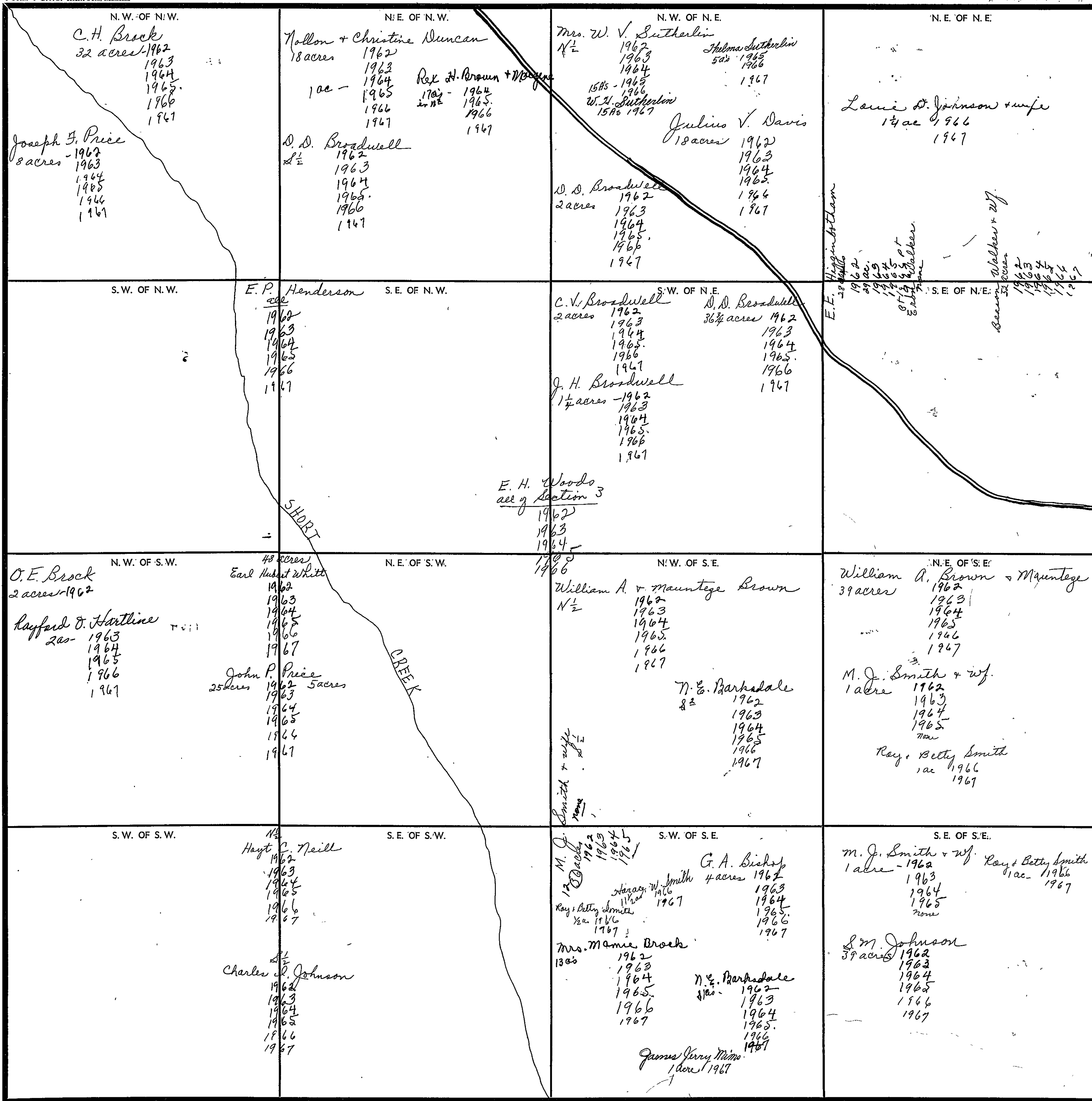
COUNTY

SECTION 3

TOWNSHIP 10

RANGE 5

FORM 1-S.T.C. - ROBERT A. SON, MINNESOTA



Scale - 1 inch = 300 Ft.

COUNTY

SECTION 6

TOWNSHIP 10

RANGE 5

FORM 1-S.T.C.—ROBERTS & SON, BIRMINGHAM

<p>N. W. OF N. W.</p> <p>Cherokee Mining Co. all 1962 39A5 1963 1964 1965 1966</p>	<p>N. E. OF N. W.</p>	<p>N. W. OF N. E.</p>	<p>N. E. OF N. E.</p>
<p>S. W. OF N. W.</p> <p>Cherokee Mining Co. all 1962 1963 1964 1965 1966</p>	<p>S. E. OF N. W.</p>	<p>S. W. OF N. E.</p>	<p>S. E. OF N. E.</p>
<p>N. W. OF S. W.</p>	<p>N. E. OF S. W.</p> <p>Marshall County</p>	<p>N. W. OF S. E.</p>	<p>N. E. OF S. E.</p>
<p>S. W. OF S. W.</p> <p>Stanley D. Astin all 1962 1963 1964 1965 1966 1967</p>	<p>S. E. OF S. W.</p> <p>Ruth White Astin all 1962 1963 1964 1965 1966 1967</p>	<p>S. W. OF S. E.</p>	<p>S. E. OF S. E.</p>

according to County map
by F. G. Lee - 1935 - all of
this section is in

Scale—1-inch—300 Ft.

COUNTY _____

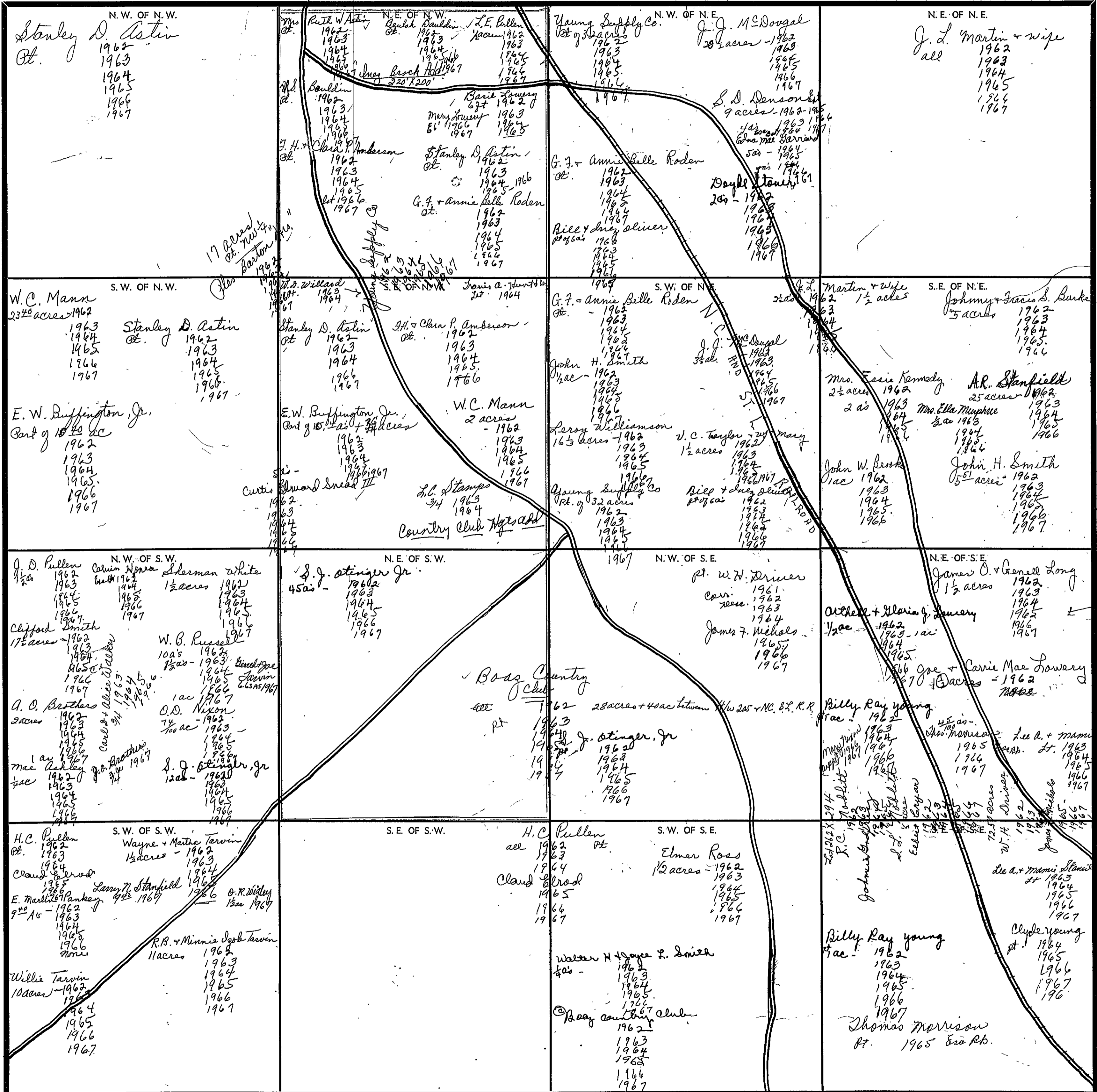
CITY OF BOAZ - E 1/2 NW 1/4 + NE 1/4 of SW 1/4
120 ACRES

SECTION 7

TOWNSHIP 10

RANGE 5

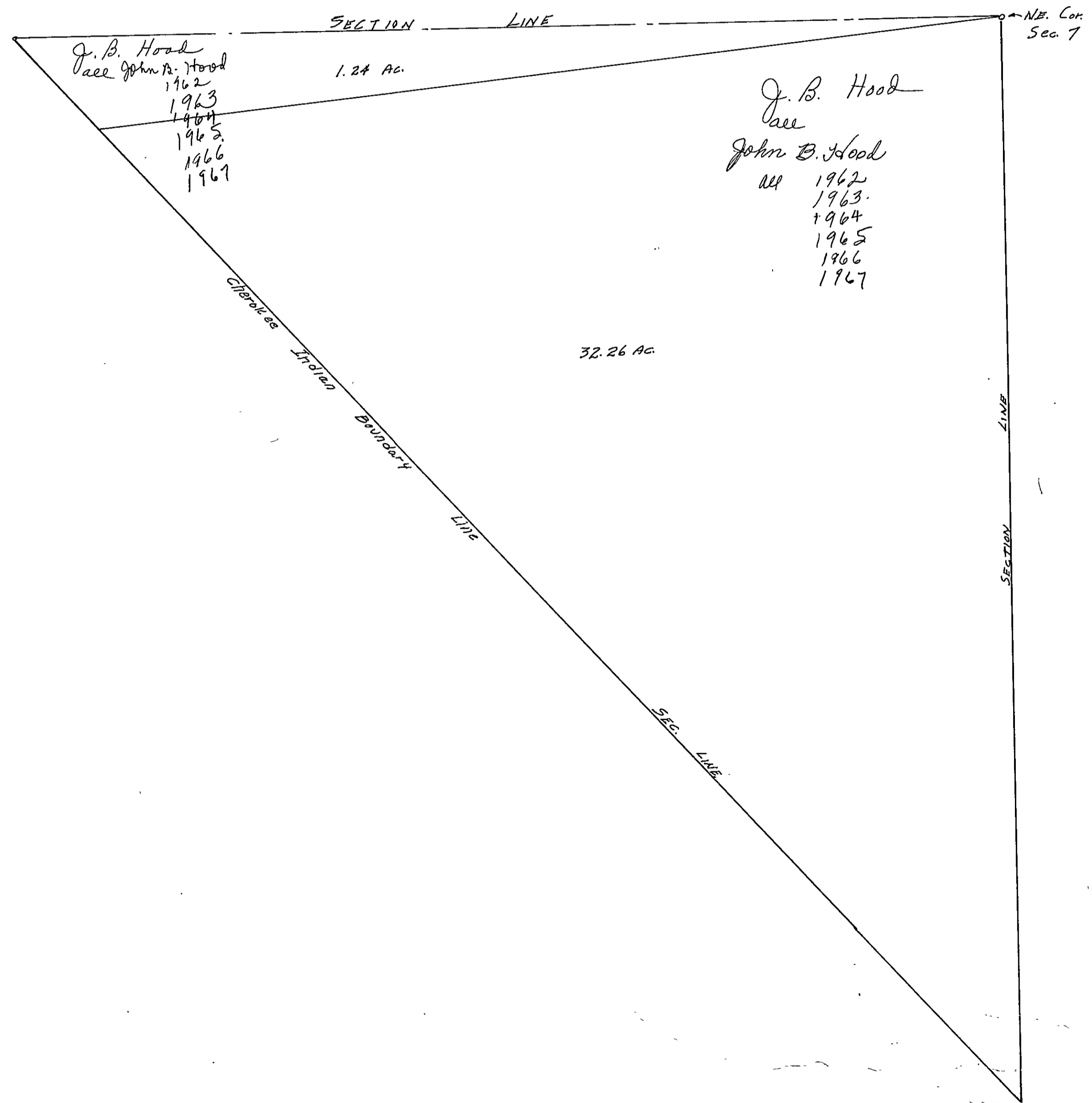
FORM 1-S.T.C. - COBBETT & SON, BIRMINGHAM



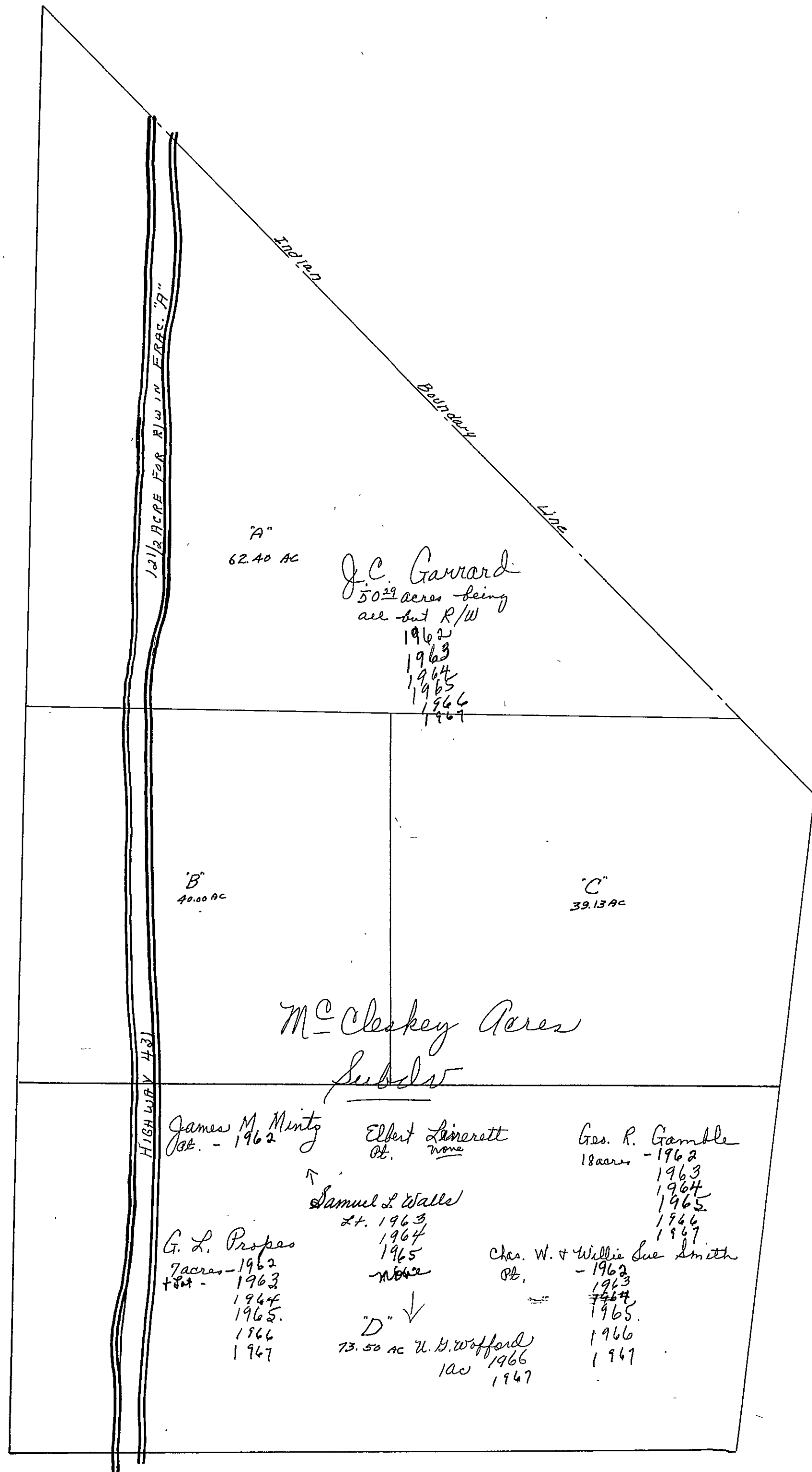
Scale - 1 inch = 300 Ft.

COUNTY

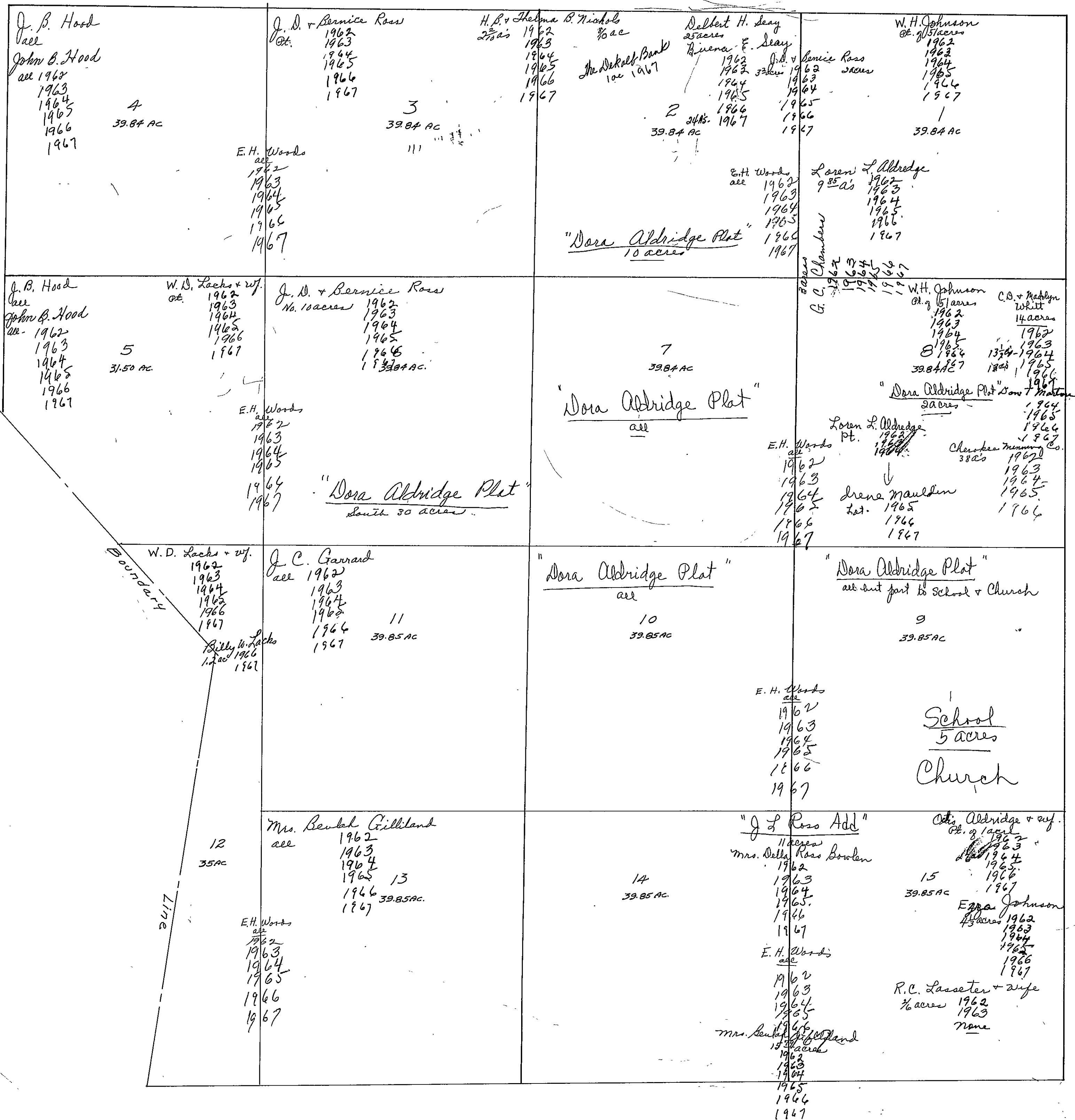
SEC. 7, lying East of Bdy Line, T.P. 10 S, R. 5 E.



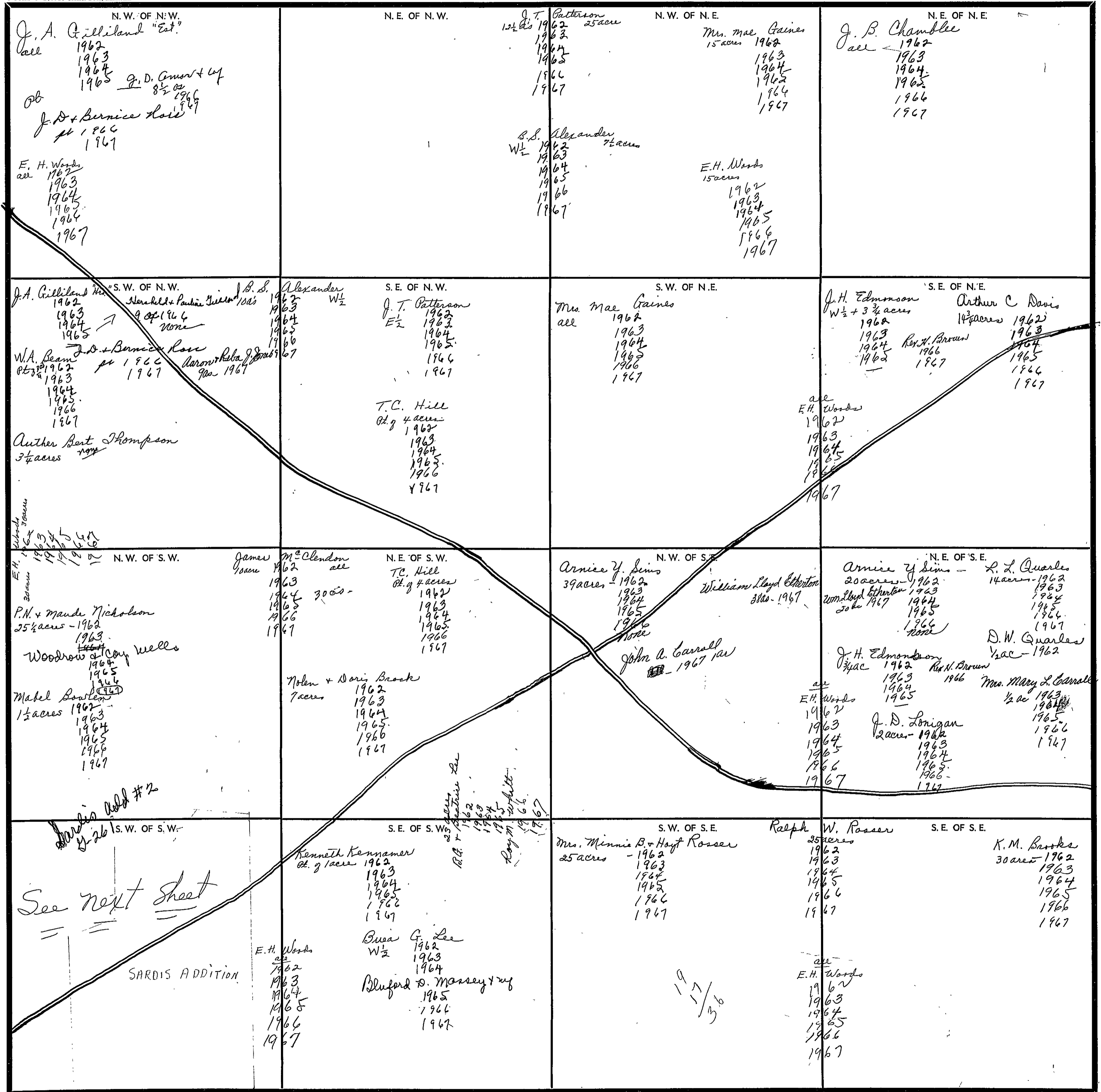
SEC. 8, TP. 10 S, R. 5 E.



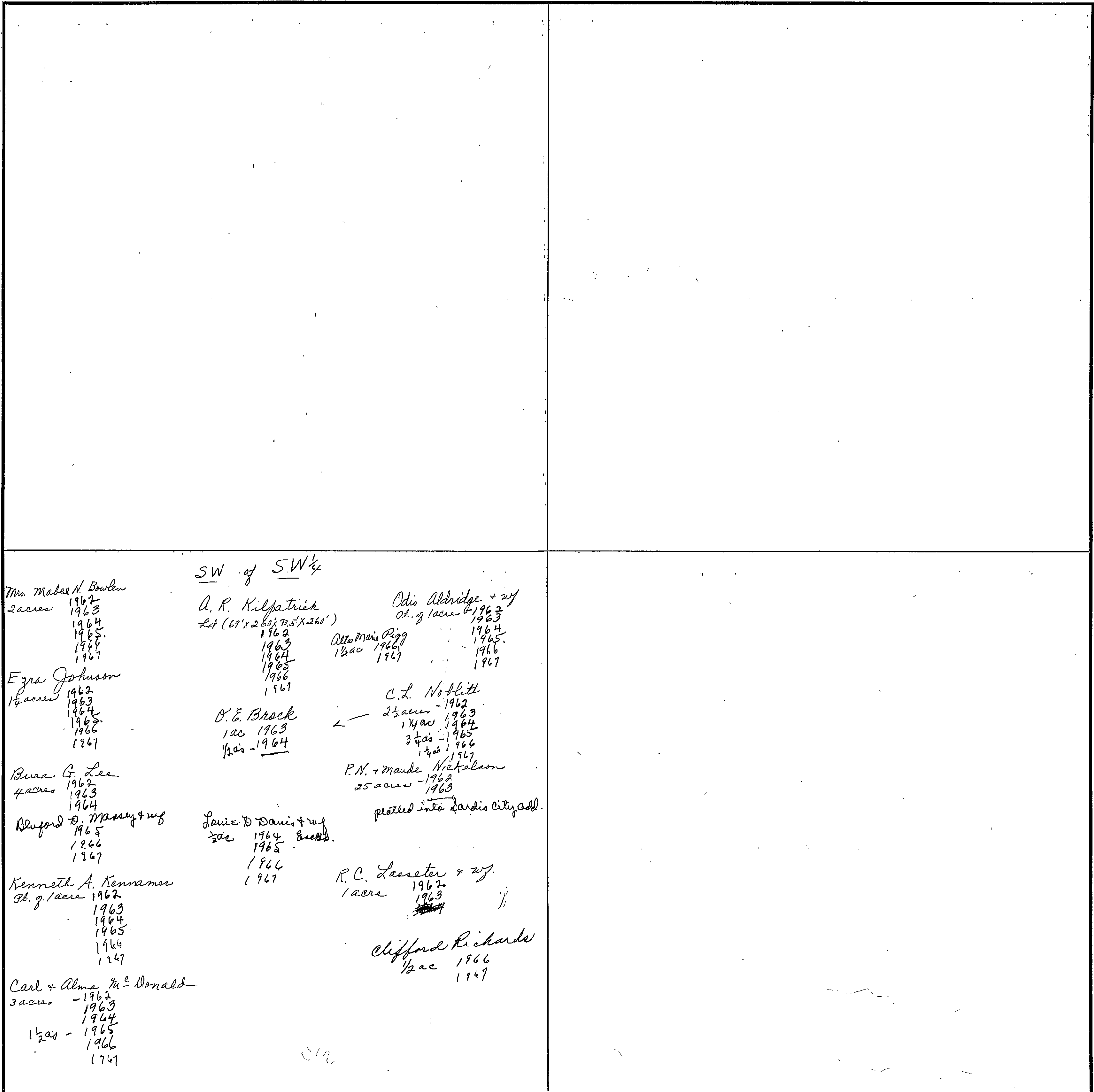
SEC. 8, TP. 10 S, R. 54



FORM 1-S.T.C. - ROBERT A. SON, BIRMINGHAM



Scale - 1 inch = 300 Ft.

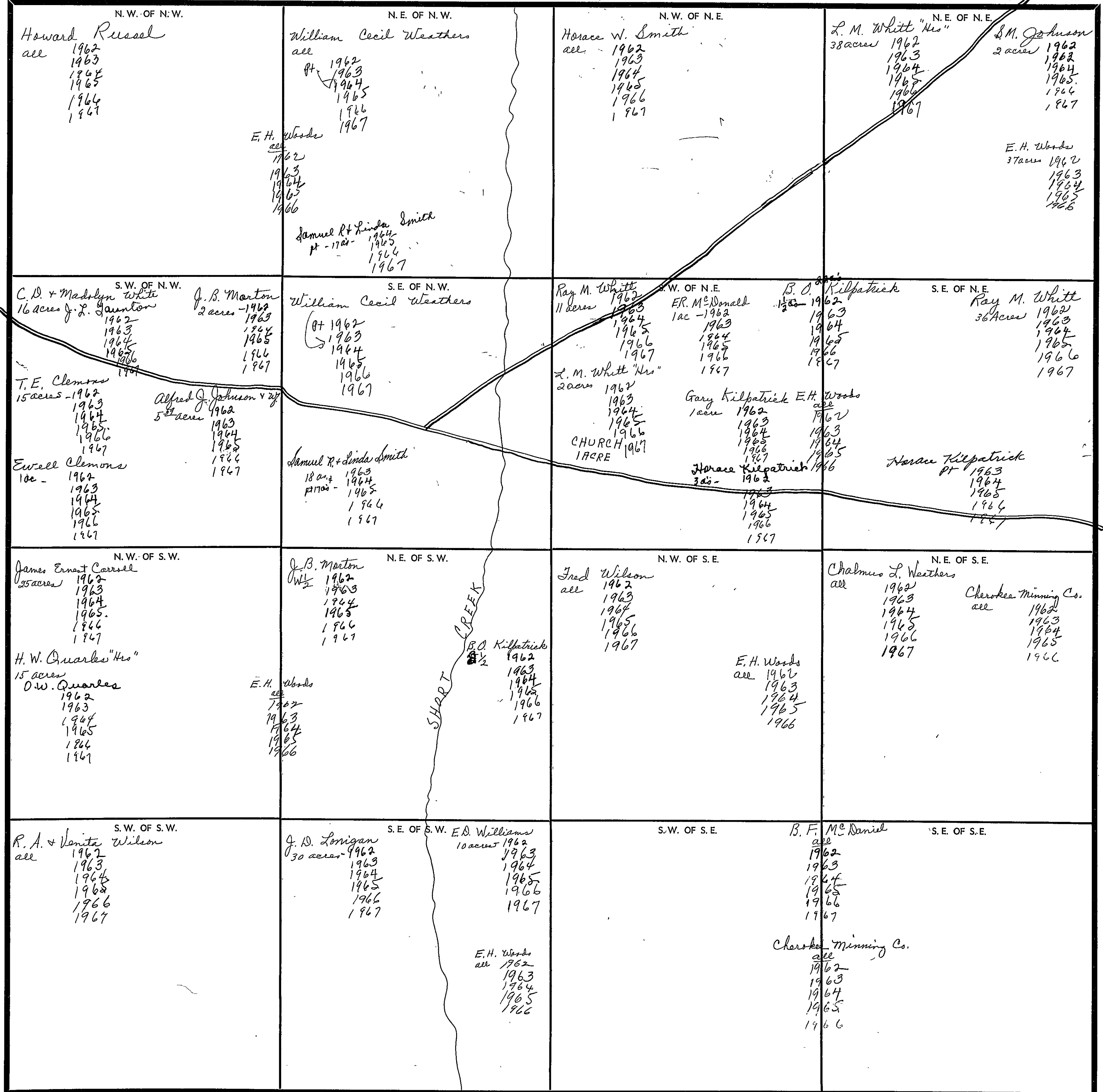


SECTION 10

TOWNSHIP 10

RANGE 5

FORM 1-S.T.C.—ROBERTS & SON, BIRMINGHAM



Scale—1 inch—300 Ft.

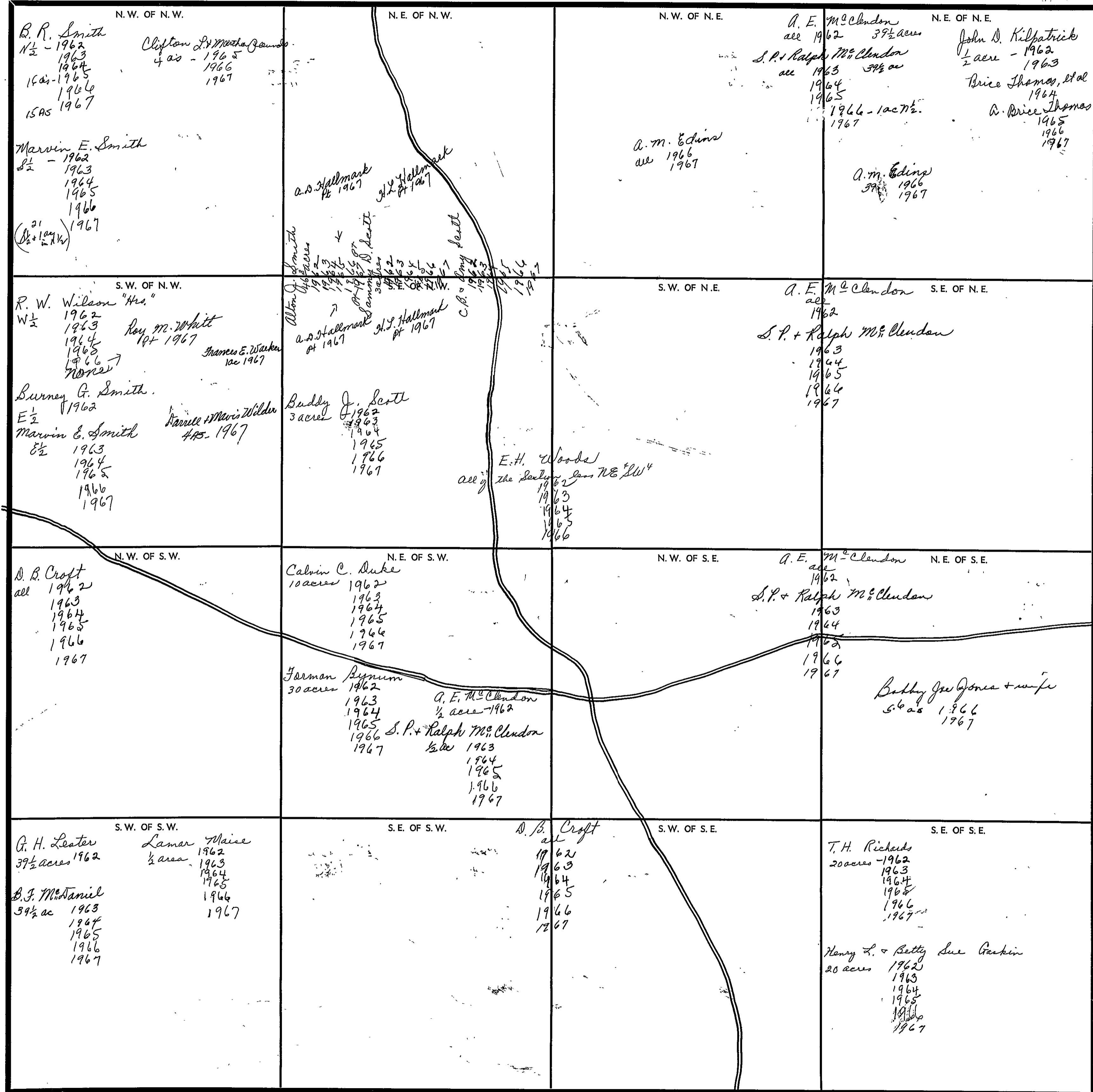
COUNTY

SECTION 11

TOWNSHIP 10

RANGE 5

FORM 1-5.T.C.—SOUTH & FOR. DIMENSIONS



Scale—1 inch—300 Ft.

COUNTY _____

SECTION

12

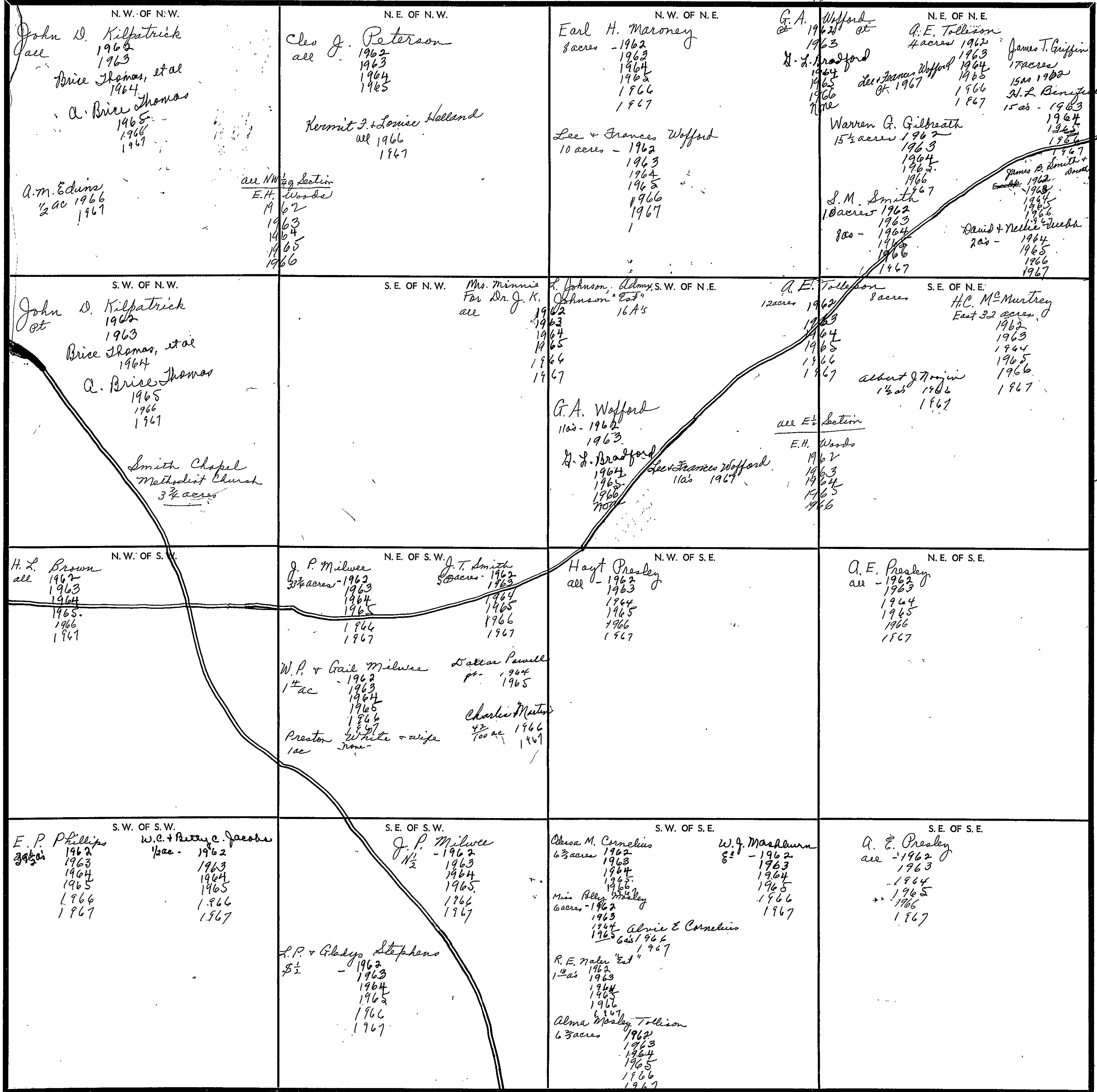
TOWNSHIP

10

RANGE

5

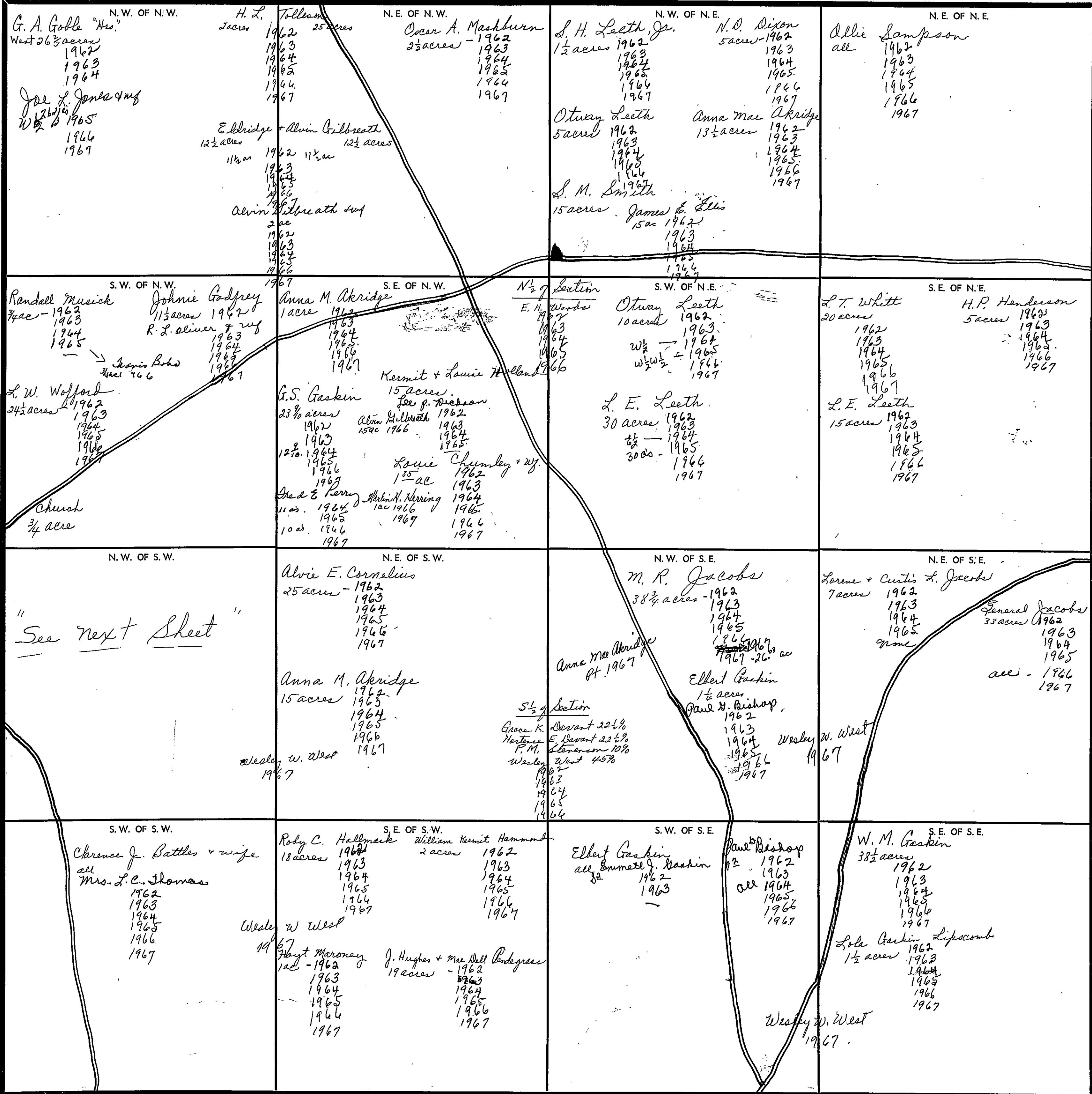
FORM 1-S.T.C. - ROBERTS & SON, BIRMINGHAM



Scale - 1 inch = 300 Ft.

COUNTY

FORM 1-S.T.C.—FOREST & SON, BIRMINGHAM



Scale—1 inch—300 Ft.

SECTION 13

TOWNSHIP 10

RANGE 5

Form 1-S.T.C. P. O. H. - BIRNIGHAM

N.W. of SW 1/4

O. A. Bloodworth
14 9/8 acres
1962
1963
1964
1965
1966
1967

Sarah Amos
124' X 160' - 1962
1963
1964
1965
Cm Am.
52' X 160' 1966
1967

Robert D. Mashburn
1 acres
1962
1963
1964
1965
1966
1967

J. C. Bishop
10 3/4 acres
1962
1963
1964
1965
1966
1967

James Humphries
2 1/2 acres
1962
1963
1964
1965
1966
1967

J. J. Maroney
4 1/2 acres
1962
1963
1964
1965
1966
1967

"O. W. Quarles Subd"
Part

Scale—1 inch = 300.00 Ft.

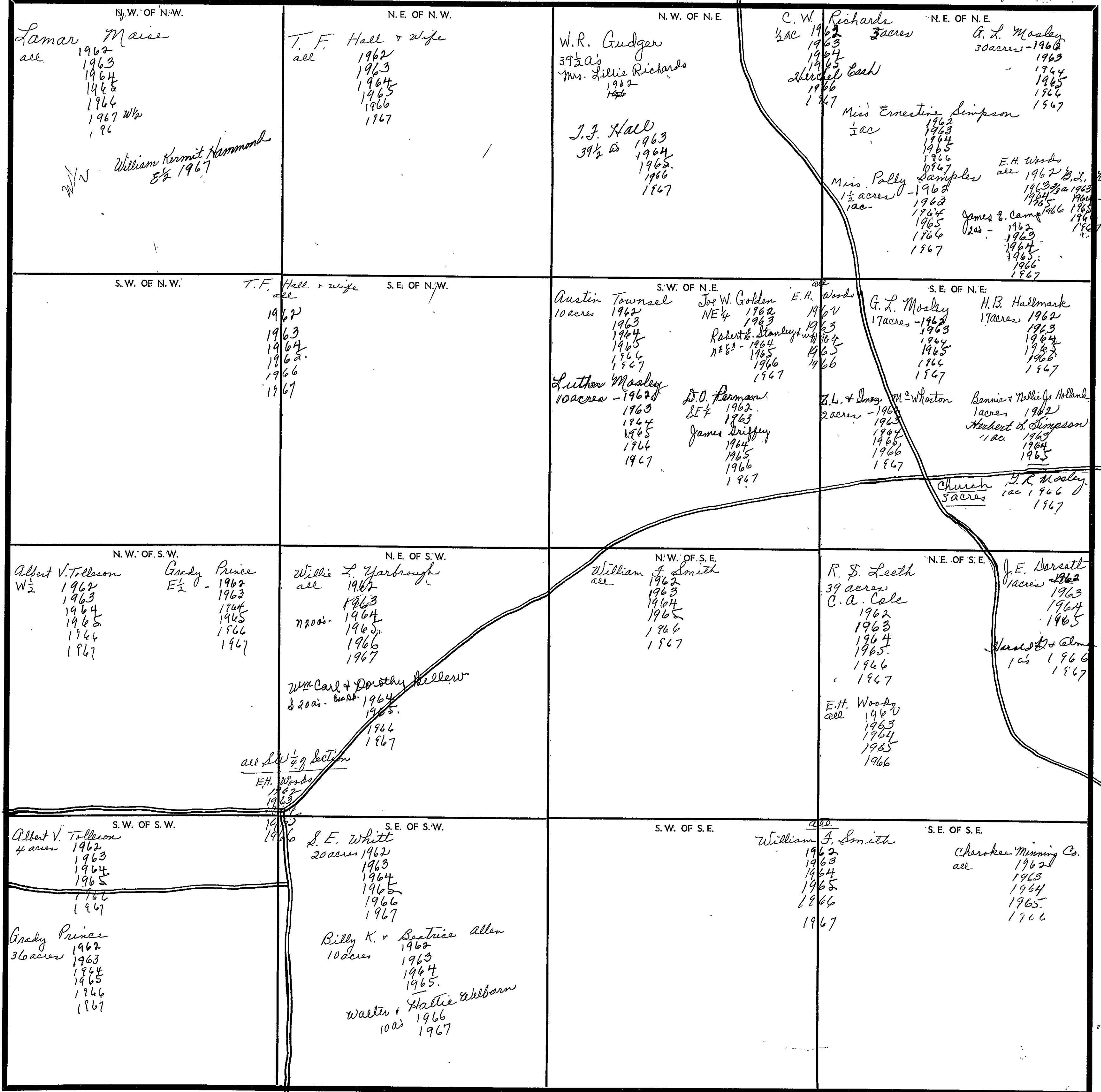
COUNTY _____

SECTION 14

TOWNSHIP 10

RANGE 5

FORM 1-S.T.C. - TORRETT & SON, BIRMINGHAM



COUNTY

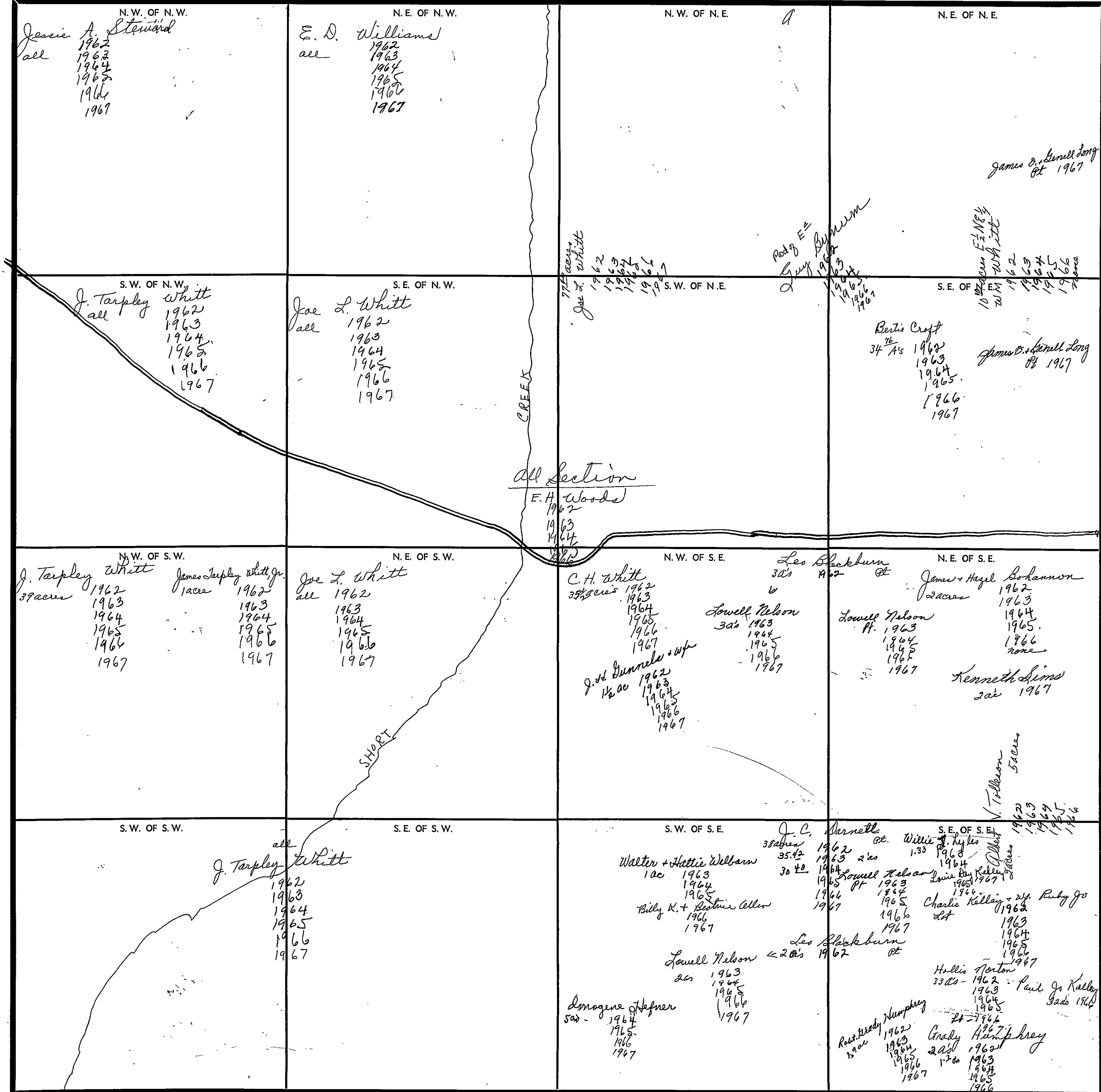
Scale - 1 inch = 300 Ft.

SECTION 15

TOWNSHIP 10

RANGE 5

FORM 1-S.T.C.—ROBERTS & SON, BIRMINGHAM



Scale—1 inch=300 Ft.

COUNTY _____

SECTION

16

TOWNSHIP

10

RANGE

5

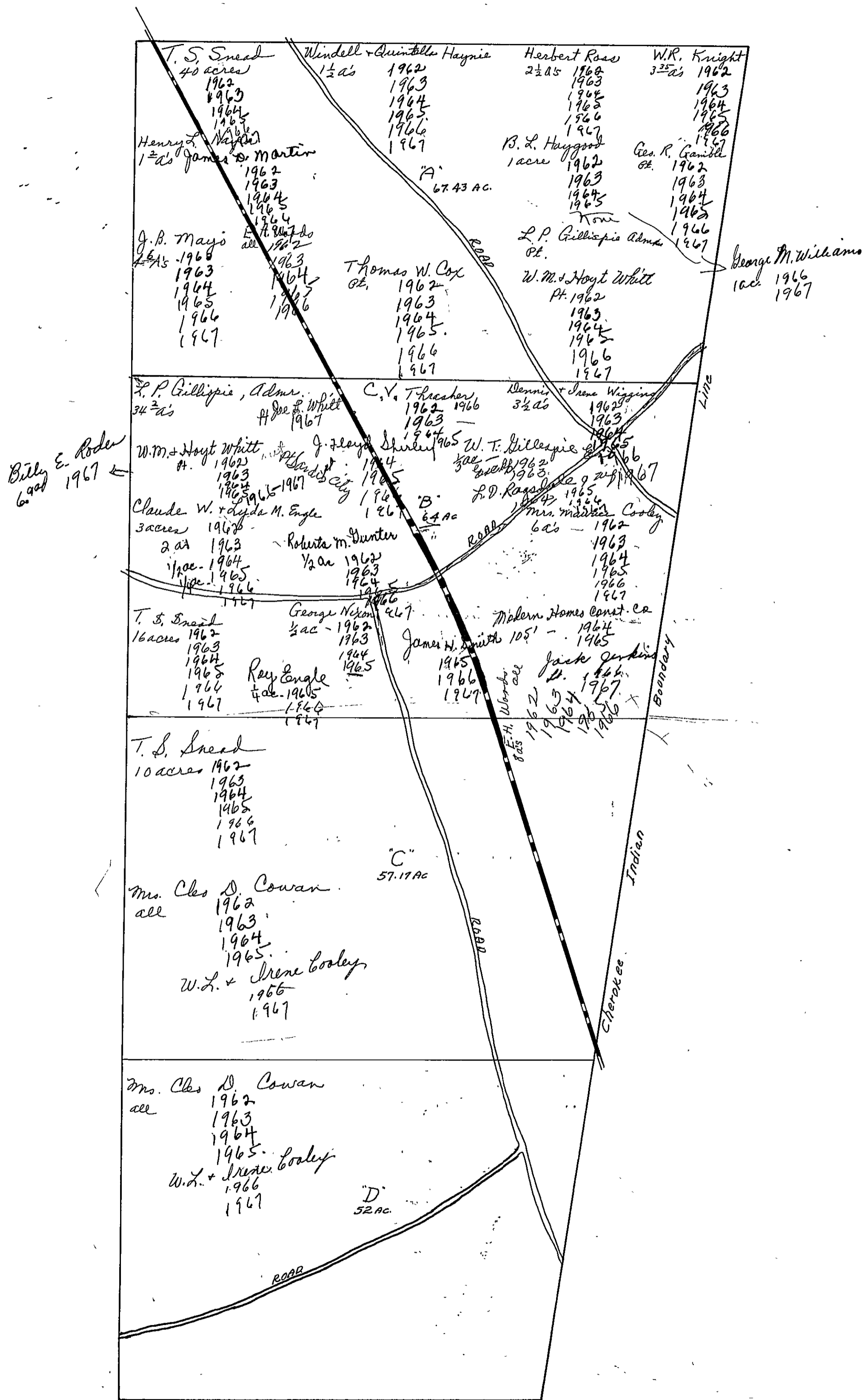
FORM 1-S.T.C.—COBERTS & SON, BIRMINGHAM

<p>N. W. OF N. W.</p> <p>W. H. Russell all 1962 1963 1964 1965 1966 1967</p>	<p>N. E. OF N. W.</p> <p>L. A. Pitchford W 1/2 1962 1963 1964 1965 1966 1967</p> <p>Eulius Washburn E 1/2 1962 1963 1964 1965 1966 1967</p>	<p>N. W. OF N. E.</p> <p>Ruea G. Lee all 1962 1963 1964 1965 1966 1967</p> <p>Eulius Washburn 1964 1965 1966 1967</p>	<p>N. E. OF N. E.</p> <p>Woodie H. Wilson all 1962 1963 1964 1965 1966 1967</p>
<p>all NW 1/4 of Section E. H. Woods 1962 1963 1964</p>			
<p>S. W. OF N. W.</p> <p>W. M. Washburn 30 acres 1962 1963 1964 1965 1966 1967</p> <p>John H. Smith 15 ac</p> <p>Eulius Washburn 11 ac 1967</p> <p>Elmer Higginbottom 2 1/2 ac 1967</p>	<p>S. E. OF N. W.</p> <p>L. A. Pitchford 10 acres 1962 1963 1964 1965 1966 1967</p> <p>Eulius Washburn 10 acres 1962 1963 1964 1965 1966 1967</p>	<p>S. W. OF N. E.</p> <p>Mrs. E. J. Washburn 1 acre 1962 1963 1964 1965 1966 1967</p> <p>Sherman Davis 39 acres 1962 1963</p> <p>William D. Inmon + dell 39 ac - 1964 1965 1966 1967</p>	<p>S. E. OF N. E.</p> <p>Mrs. E. J. Washburn 1 acre 1962 1963 1964 1965 1966 1967</p> <p>Sherman Davis 39 acres 1962 1963</p> <p>William D. Inmon + dell 39 ac - 1964 1965 1966 1967</p>
<p>N. W. OF S. W.</p> <p>Vernon Thrasher 1/2 1962 1963 1964 1965 1966 1967</p> <p>Jannie R. Hill 5 1/2 1962 1963 1964</p> <p>Shirley + Billy Lett 1965 1966 1967</p>	<p>N. E. OF S. W.</p> <p>Lester Windsor W 1/2 - 1962 1963 1964 1965 1966 1967</p> <p>Lamar + Barbara Elkins 8 1/2 acres 1962 1963 1964 1965 1966 1967</p>	<p>N. W. OF S. E.</p> <p>E. J. Thrasher all 1962 1963 1964 1965 1966 1967</p>	<p>N. E. OF S. E.</p> <p>Nolan E. Wright all 1962 1963 1964 1965 1966 1967</p> <p>all SE 1/4 of Section E. H. Woods 1962 1963 1964 1965 1966 1967</p>
<p>S. W. OF S. W.</p> <p>John H. + Geneva Brooks 5 acres 1962 1963 1964 1965 1966 1967</p> <p>Louie Mizell + wj. 3 1/2 acres - 1962 1963 1964 1965 1966 1967</p>	<p>S. E. OF S. W.</p> <p>E. J. Thrasher all 1962 1963 1964 1965 1966 1967</p> <p>E. H. Woods all 1962 1963 1964 1965 1966</p>	<p>S. W. OF S. E.</p> <p>E. J. Thrasher all 1962 1963 1964 1965 1966 1967</p>	<p>S. E. OF S. E.</p> <p>W. V. Mayo 5 1/2 - 1962 1963 1964 1965 1966 1967</p> <p>Glennie M. H. Whitt + Johnnie Headrick 1 acre 1962 1963 1964 1965 1966 1967</p> <p>William D. Beams 3 ac 1966 1967</p>

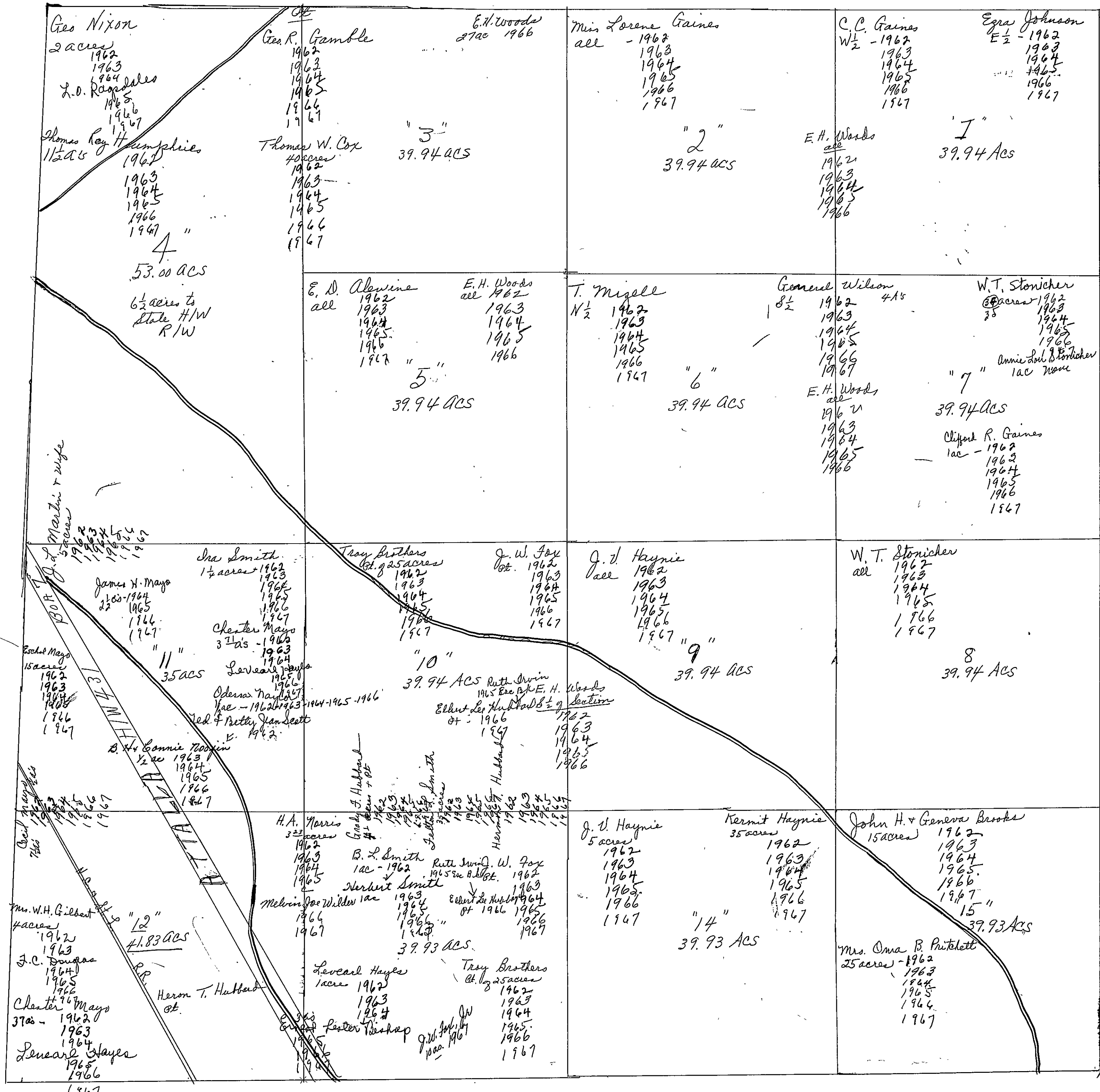
Scale—1 inch=300 Ft.

COUNTY

SEC. 17, TP. 10 S, R 5 E



SEC. 17, T₁₀S R₅E.

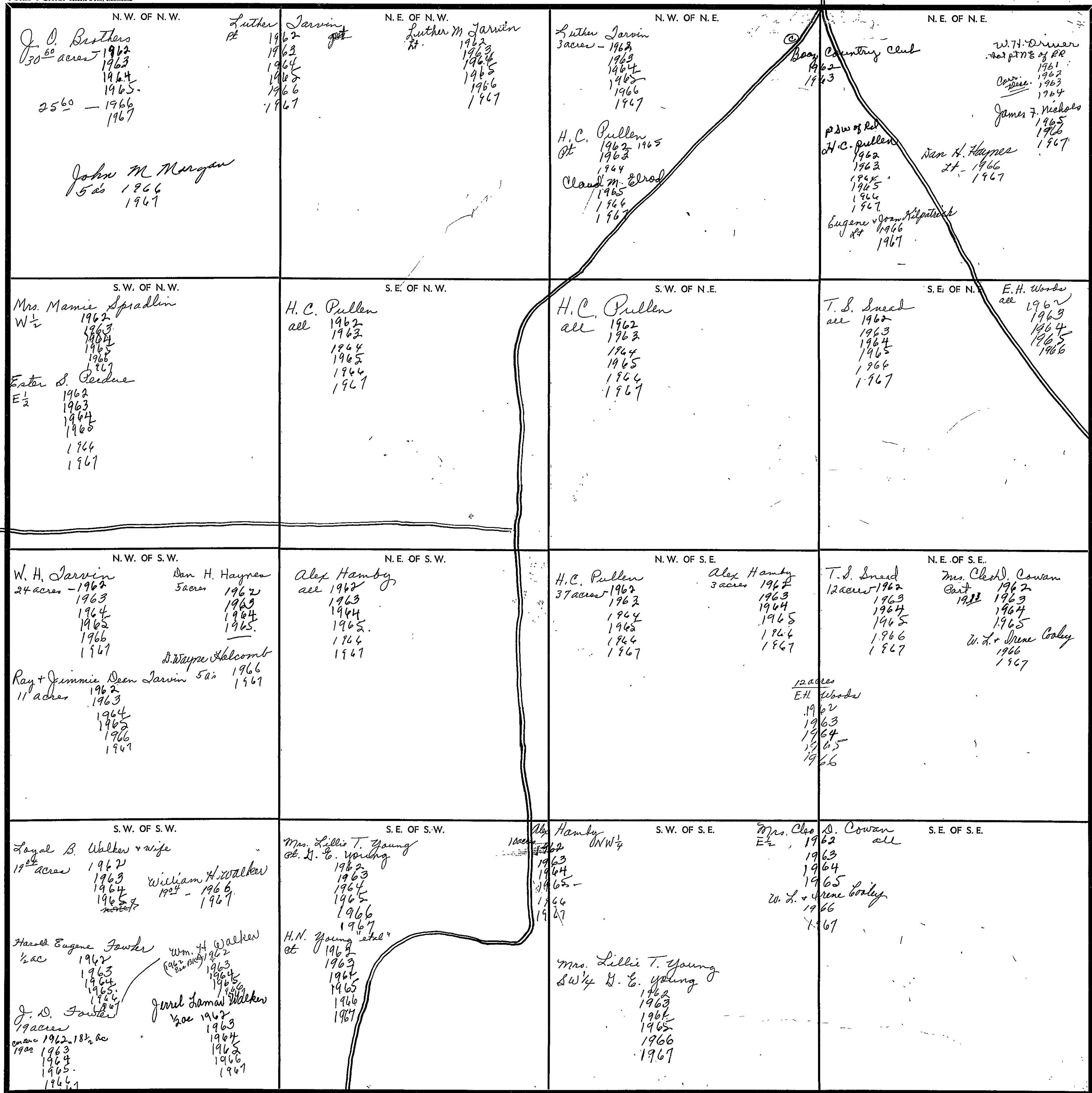


SECTION 18

TOWNSHIP 10

RANGE 5

FORM 1-S.T.C. - ROBERTS & SON, BIRMINGHAM



COUNTY

Scale—1 inch—300 Ft.

SECTION

19

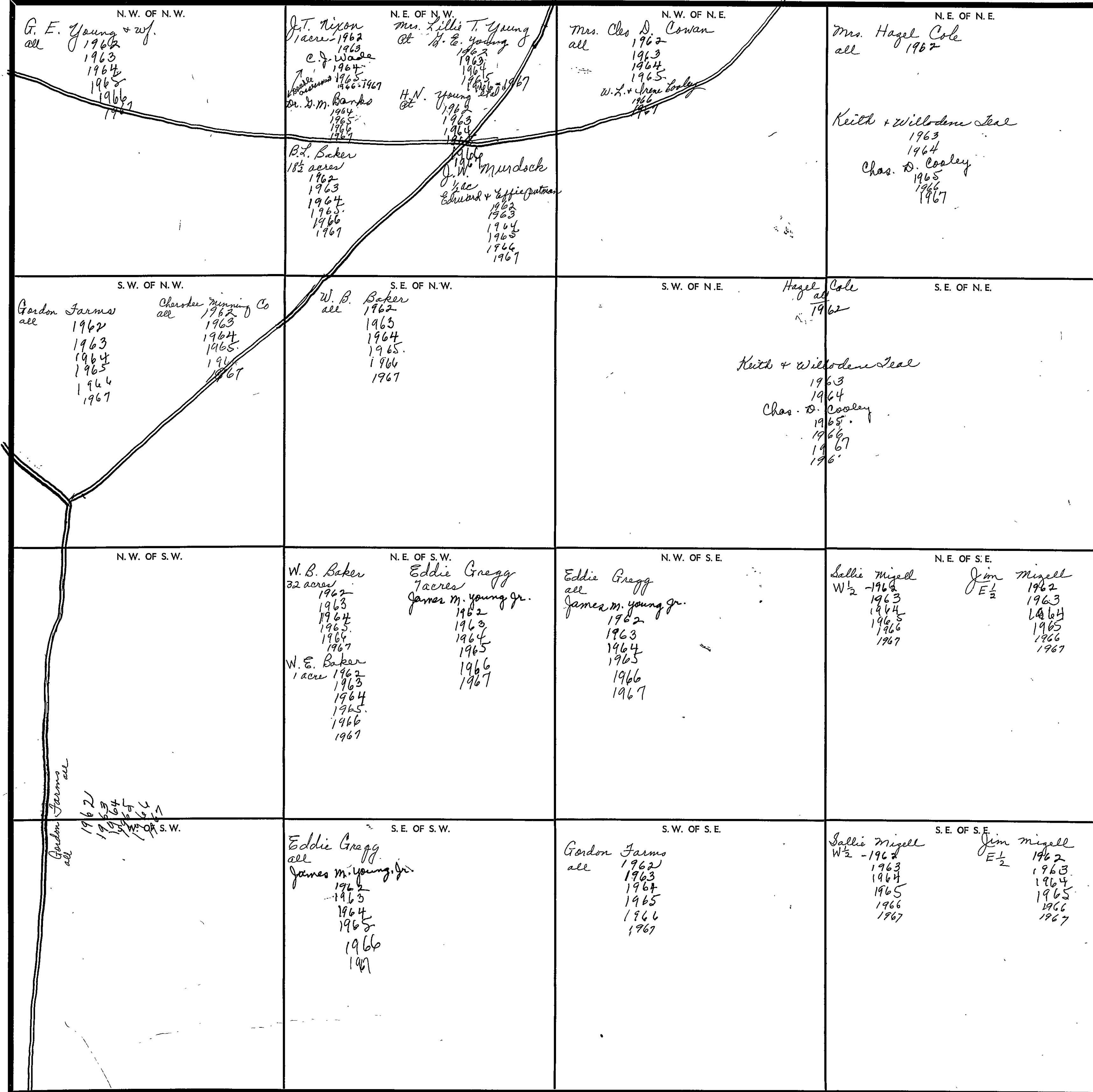
TOWNSHIP

10

RANGE

5

FORM 1-S.T.C.—ROBERTS & SON, MINNEAPOLIS



Scale—1 inch—300 Ft.

COUNTY

Hazel Cole
 1962-84

Keith + Willard Seal
 Pt 1963
 1964

Chas. D. Cooley
 1965
 1966
 1967

Bob Hall
 1962
 1963
 20 ac 1964
 1965
 1966
 Error see page #4

Old

Charokoe

Hazel Cole
 all 1962

Keith + Willard Seal
 Pt 1963
 1964

Chas. D. Cooley
 1965
 1966
 1967

Indian

Mrs. Isabelle L. Murphy
 17 1/2 acres 1962
 1963

Mrs. Hazel Cole
 1964

Robert Hall
 1965
 1966
 C 1966
 1967

Boarder

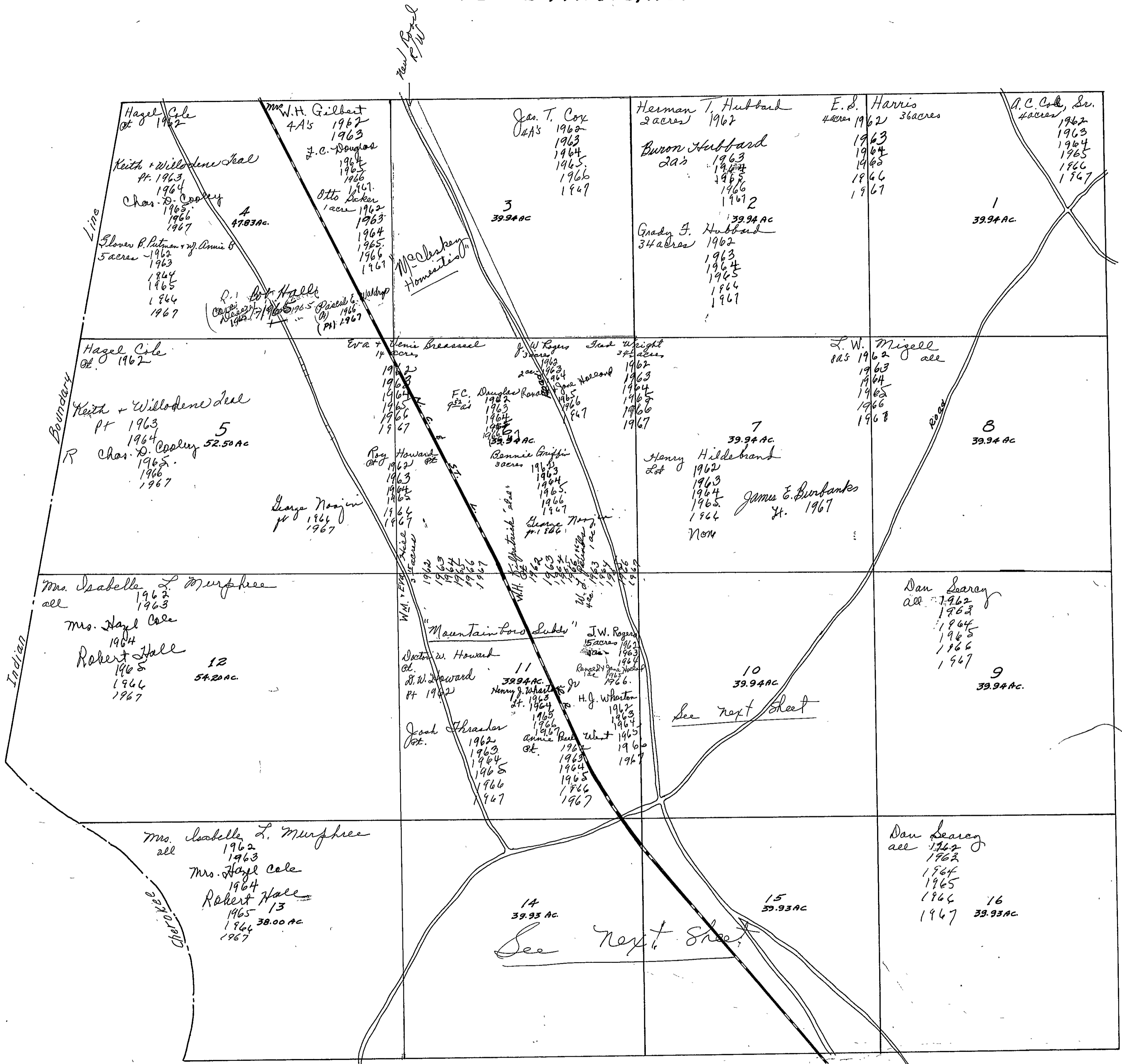
Josh Straker
 64. #6 Acres
 1962
 1963
 1964
 1965
 1966
 1967

E.H. Woods
 all 1962
 1963
 1964
 1965
 1966
 1967

D

Line

SEC. 20, TP. 10S, R 5E.



<p>Josh Thrasher 1962 1963 1964 1965 1966 1967</p> <p>C. L. West + wife 1962 1963 1964 1965 1966 1967</p> <p>Cora West 1962 1963 1964 1965 1966 1967</p> <p>Annie P. West 1962 1963 1964 1965 1966 1967</p> <p>H. J. Wharton + wife 1962 1963 1964 1965 1966 1967</p>	<p>10 39.94 acres</p>	<p>Willie W. Roberson 2 acres 1962 1963 1964 1965 1966 1967</p> <p>William White, Jr. 1/2 ac 1962 1963 17 ac - 1964 1965 1966 1967</p> <p>Prince A. Wharton 2 1/2 + 7 acres 1962 1963 1964 1965 1966 1967</p> <p>W. N. White 19 acres 1962 1963 2 1/2 ac - 1964 1965 1966 1967</p> <p>A. R. Hendrix (57' x 250') 1962 1963 1964 1965 1966 1967</p> <p>Cecil E. Wharton 1962 1963 1964 1965 1966 1967</p>
---	---------------------------	--

"Wharton's Subdv" (G-125)

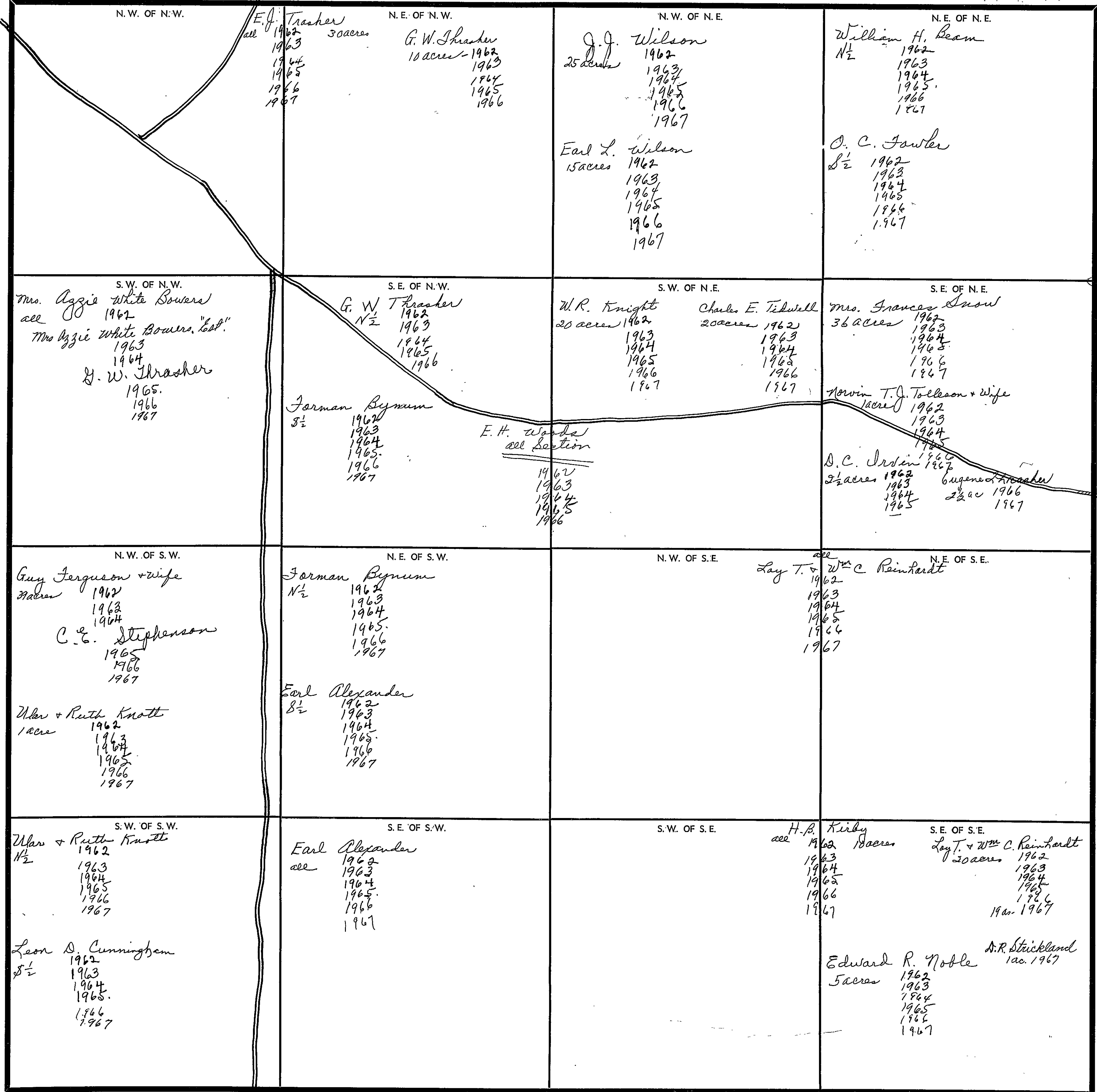
<p>Willie Ross + wife 1/2 ac 1962 1963 1964 1965 1966 1967</p> <p>D. B. Fielder + wife 10 acres 1962 1963 1964 1965 1966 1967</p> <p>O. R. B. Bryant 15 acres 1962 1963 1964 1965 1966 1967</p> <p>Herman T. Harper 1962 1963 1964 1965</p> <p>Cecil Pacey 2 acres 1962 1963 1964 1965 1966 1967</p> <p>Hattie + Jennie Holderfield 2 acres 1962 1963 1964 1965 1966 1967</p> <p>1 ac - 1962 1963 1964 1965 1966 1967</p> <p>Josh Thrasher 1962 1963 1964 1965 1966 1967</p>	<p>14 39.93 acres</p>	<p>J. H. Hefner 5 1/2 acres 1962 1963 1964 1965 1966 1967</p> <p>J. B. Williams 100' x 130' - 1962 1963 1964 1965 1966 1967</p> <p>Arthur P. Sherrill 1/2 ac 1962 1963 1964</p> <p>J. D. Allen 1965 1966</p> <p>Chas. E. + Earline Thompson Lot 200' x 170' - 1962</p> <p>Mavis R. Galden 1963 1964 1965 1966 1967</p> <p>B. L. Pacey + wife 2 acres 1962 1963 1964 1965 1966 1967</p> <p>R. L. Helton 6 1/2 ac - 1965</p> <p>Jennie J. Holderfield 1 ac 1966</p> <p>Reulah Stansfield 1 acre - 1962 1963 1964 1965 1966 1967</p> <p>Mrs. L. Crooner 3 1/2 ac 1967</p>	<p>15 39.93 acres</p> <p>E. W. Colvin 5 acres 1962 1963 1964 1965 1966 1967</p> <p>Mrs. Edna Copeland 1/2 ac 1962 1963 1964 1965 1966 1967</p> <p>Ada Crossley 220' x 150' x 165' 1962 1963 1964 1965 1966 1967</p> <p>Jack Hillland 1966 1967</p> <p>Mrs. Annie M. Harris 2 acres less lot 1962 1963 1964 1965 1966 1967</p> <p>Mrs. Thelma Harris Sutherland 1962 1963 1964 1965 1966 1967</p> <p>John + Kirby 1962 1963 1964 1965 1966 1967</p> <p>Johnson + Fielder 2 1/2 acres 1962 1963 1964 1965 1966 1967</p> <p>N. E. Dorsett 1/2 acres 1962 1963 1964 1965 1966 1967</p> <p>J. P. Crooner 1963 1964 1965 1966 1967</p>	<p>Raymond W. Taylor 2 acres + strip - 1962 1963 1964 1965 1966 1967</p> <p>Eula Watson 3/8 ac 1962 1963 1964 1965 1966 1967</p> <p>H. S. M. E. Dowell 3 acres - 1962 1963 1964 1965 1966 1967</p> <p>Wm Powell Lot - 1962 1963 1964 1965 1966 1967</p> <p>Miss Edith Smith Part + 1/2 ac - 1962 1963 1964 1965 1966 1967</p> <p>Dallas Powell 1/2 1966 1967</p> <p>Homer + Dallis M. Smith 1 acre - 1962 1963 1964 1965 1966 1967</p> <p>Dollar + Darnell Powell 1 acre - 1962 1963 1964 1965 1966 1967</p> <p>Josh Thrasher 1962 1963 1964 1965 1966 1967</p> <p>A. Etzel White Lot 1962 1963 1964 1965 1966 1967</p> <p>Opal White 1/2 acres 1962</p> <p>Opal White Subdv G-191</p>
--	---------------------------	--	--	--

SECTION 21

TOWNSHIP 10

RANGE 5

FORM 1-S.T.C. - ROBERT A. SON, MINNEAPOLIS



Scale—1 inch=300 Ft.

COUNTY

FORM 1-S.T.C.—SHERMAN & SON, MINNEAPOLIS

<p>N.W. OF N.W.</p> <p>Paul S. Hefner all</p> <p>Myrtle Hallingsworth all 1962 1963</p> <p>Alpha W. & Claudia Holderfield (all) 1964 1965 1966 1967</p> <p>E.H. Woods all 1962 1963 1964 1965 1966 1967</p>	<p>N.E. OF N.W.</p> <p>Leonard R. & Eliza J. Whitt 17 1/2 acs 1962 1963 1964 1965 all 1966 1967</p> <p>Aubrey Brasher 22 1/2 acs 1962 1963 1964 none</p>	<p>N.W. OF N.E.</p> <p>M.A. Whitt all 1962 1963 1964 1965 1966 none</p> <p>Dennis L. Whitt all 1967</p>	<p>N.E. OF N.E.</p> <p>M.A. Whitt all 1962 1963 1964 1965 1966 1967</p> <p>Dennis L. Whitt all 1967</p>
<p>S.W. OF N.W.</p> <p>H.E. Hefner 1962 1963 1964 1965 1966 1967</p> <p>D.F. Pacey 5As Henry Hendrix 5 ac 1962, 1965 1963, 1966 1964</p> <p>Homer Wright 15 acs - 1962 1963 1964 1965 1966 1967</p> <p>Thos M. Beswiler 1 acre 1962 1963 1964 1965 1966 1967</p> <p>Janice Fay & Virginia 1965 1966 1967</p> <p>Emory Pankel 12 acs 1962 1963 1964 1965 1966 1967</p> <p>Myrtle Hallingsworth 15 acs 1962 1963 1964 1965 1966 1967</p>	<p>S.E. OF N.W.</p> <p>H.O. Hefner Part No. 9 Road 1962 1963 1964 1965 1966 1967</p> <p>H.E. Hefner 4 acs No. Road 1962 1963 1964 1965 1966 1967</p> <p>Henry Hendrix 1 1/2 acs 1964 1965 1966 1967</p> <p>Carl L. Smith Jr. 12 acs - 1965 1966 1967</p> <p>Happy Hill Baptist Church E.H. Woods all 1962 1963 1964 1965 1966 1967</p> <p>James Jellison 18 1/2 acs 1964 16 1/2 acs - 1966 1967</p>	<p>S.W. OF N.E.</p> <p>Winford M. Drvin 1/4 ac Jam Hunter 1962 1963 1964 1965 1966 1967</p> <p>C.R. Killiam & wife 30 acres 1962 1963 1964 1965 1966 1967</p> <p>J.H. Tolleason 10 acres 1962 1963 1964 1965 1966 1967</p>	<p>S.E. OF N.E.</p> <p>M.A. Whitt all 1962 1963 1964 1965 1966 1967</p> <p>Dennis L. Whitt all 1967</p>
<p>N.W. OF S.W.</p> <p>Edward R. Noble 1962 1963 1964 1965 1966 1967</p> <p>H.E. Hefner 19 acres 1962 1963 1964 1965 1966 1967</p>	<p>N.E. OF S.W.</p> <p>E.J. Hefner 10 1/2 acs 1962 1963 1964 1965 1966 1967</p> <p>H.O. Hefner 10 1/2 acs 1962 1963 1964 1965 1966 1967</p> <p>James Jellison 1965 1966 1967</p> <p>Carl L. Smith Jr. 12 acs 1965 1966 1967</p>	<p>N.W. OF S.E.</p> <p>Winford M. Drvin 2 acs Jam Hunter 1962 1963 1964 1965 1966 1967</p> <p>John A. Wilson 1/2 ac + 10 3/4 acs 1962 1963 1964 1965 1966 1967</p> <p>Lester Butler 1 ac + 10 3/4 acs 1962 1963 1964 1965 1966 1967</p> <p>C.R. Jenkins 1 ac + 10 3/4 acs 1963 1964 1965 1966 1967</p> <p>maech H. Elkins 1964 1965 1966 1967</p> <p>Aubrey C. Brasher 1967</p>	<p>N.E. OF S.E.</p> <p>Winford M. Drvin all 1962 1963</p> <p>J.R. Ashworth 1964 1965 1966 none</p> <p>Emmett A. & Beulah L. Septon all 1967</p>
<p>S.W. OF S.W.</p> <p>Edward R. Noble 1962 1963 1964 1965 1966 1967</p> <p>H.E. Hefner 10 1/2 acs 1962 1963 1964 1965 1966 1967</p>	<p>S.E. OF S.W.</p> <p>E.J. Hefner 10 1/2 acs 1962 1963 1964 1965 1966 1967</p> <p>H.O. Hefner 10 1/2 acs 1962 1963 1964 1965 1966 1967</p> <p>Edward R. Noble 1962 1963 1964 1965 1966 1967</p> <p>James Jellison 1965</p>	<p>S.W. OF S.E.</p> <p>John A. Wilson 10 1/2 acs 1962 1963</p> <p>Lester Butler 10 3/4 acs 1962 1963 1964 1965 1966 1967</p> <p>L.R. Jenkins 1963 1964 1965 1966 1967</p> <p>Maech H. Elkins 1964 1965 1966 1967</p> <p>Aubrey C. Brasher 1967</p>	<p>S.E. OF S.E.</p> <p>Matt Noble Jr. & wife all 1962 1963 1964 1965 1966 1967</p>

Scale—1 inch—300 Ft.

SECTION

23

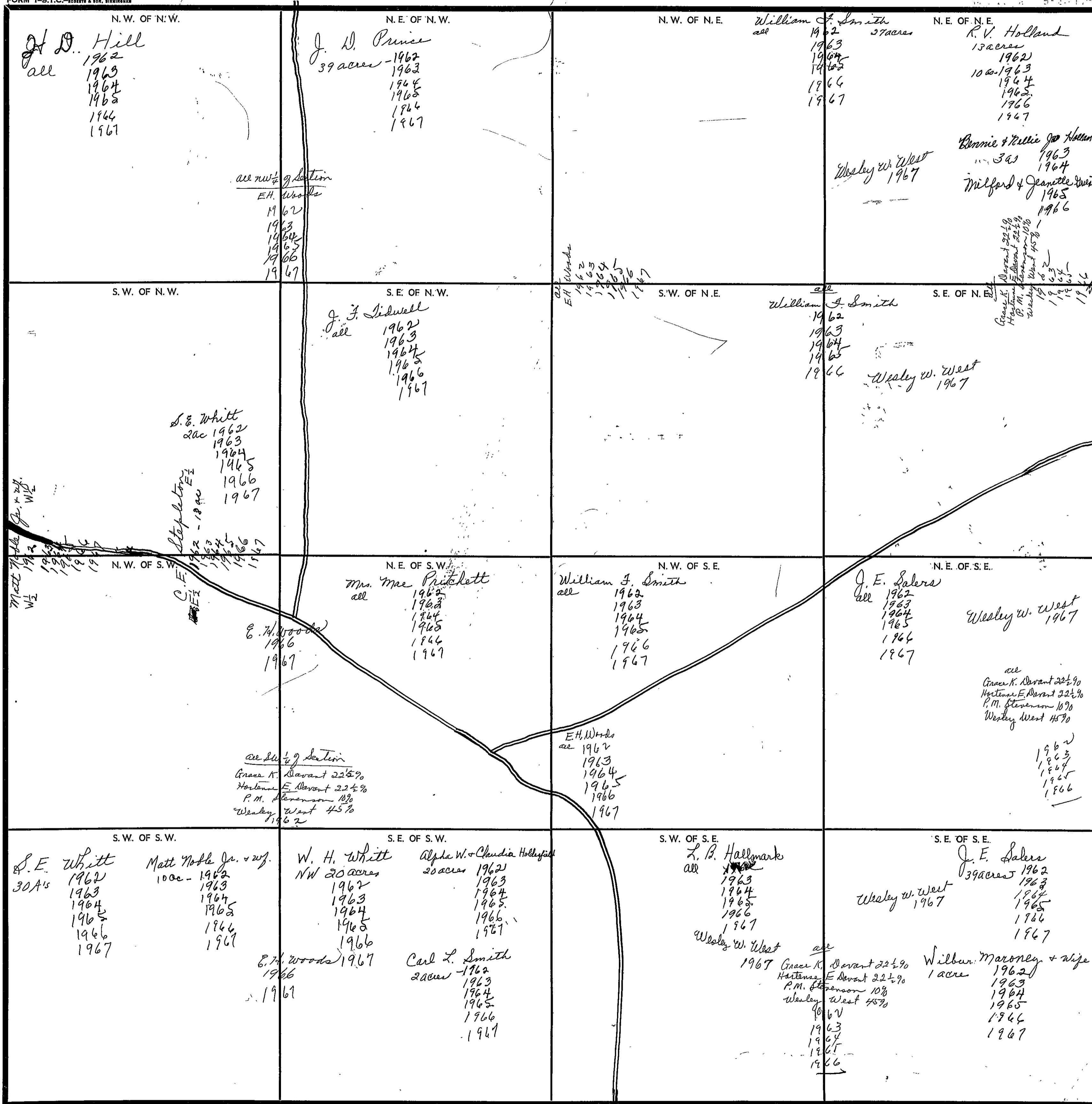
TOWNSHIP

10

RANGE

5

FORM 1-S.T.C.—ROBERTS & SON, BIRMINGHAM



Scale—1 inch—300 Ft.

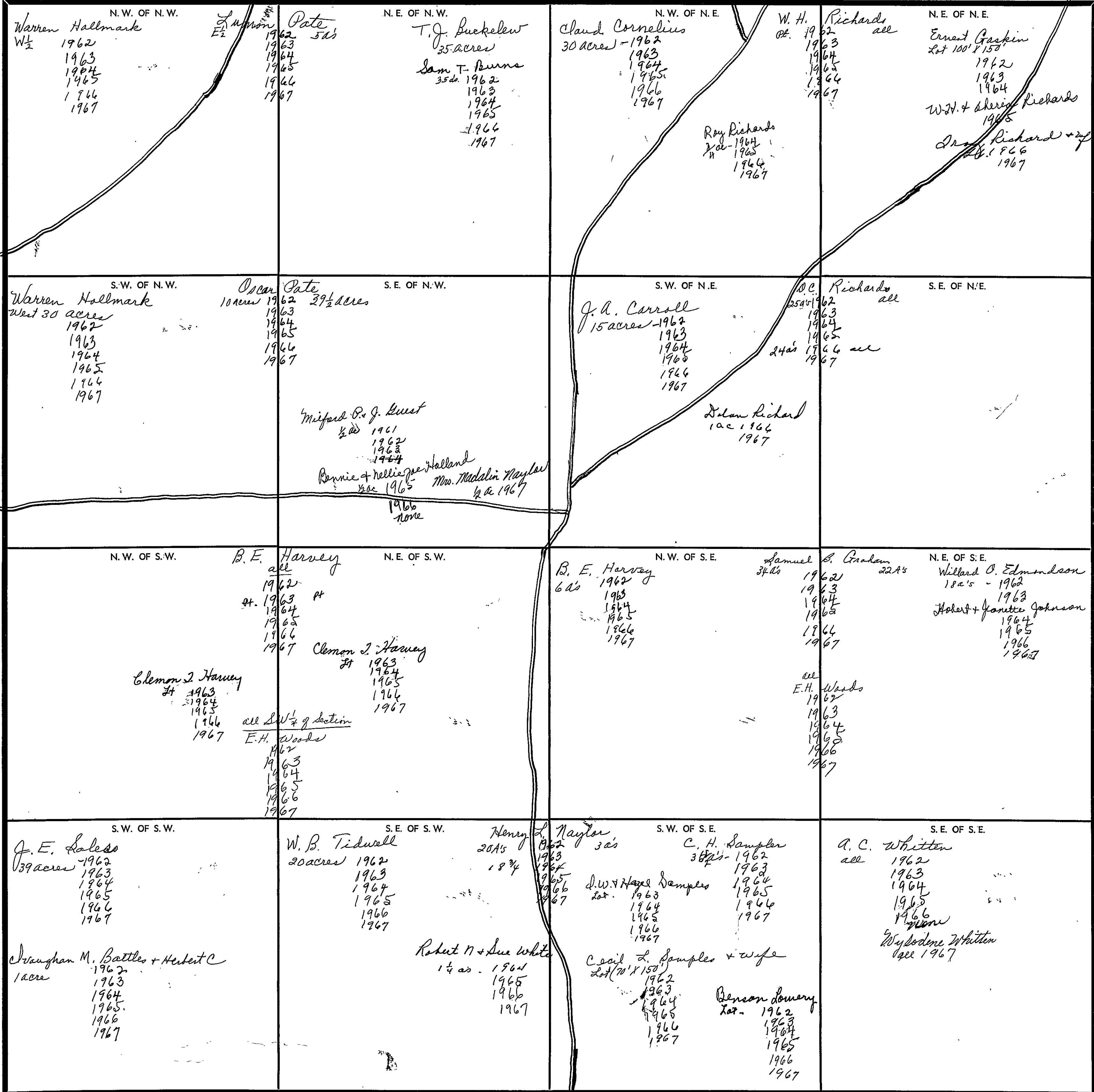
COUNTY

SECTION 24

TOWNSHIP 10

RANGE 5

FORM 1-S.T.C.—ROBERTS & SON, BIRMINGHAM



Scale—1 inch—360 Ft.

COUNTY _____

SECTION

25

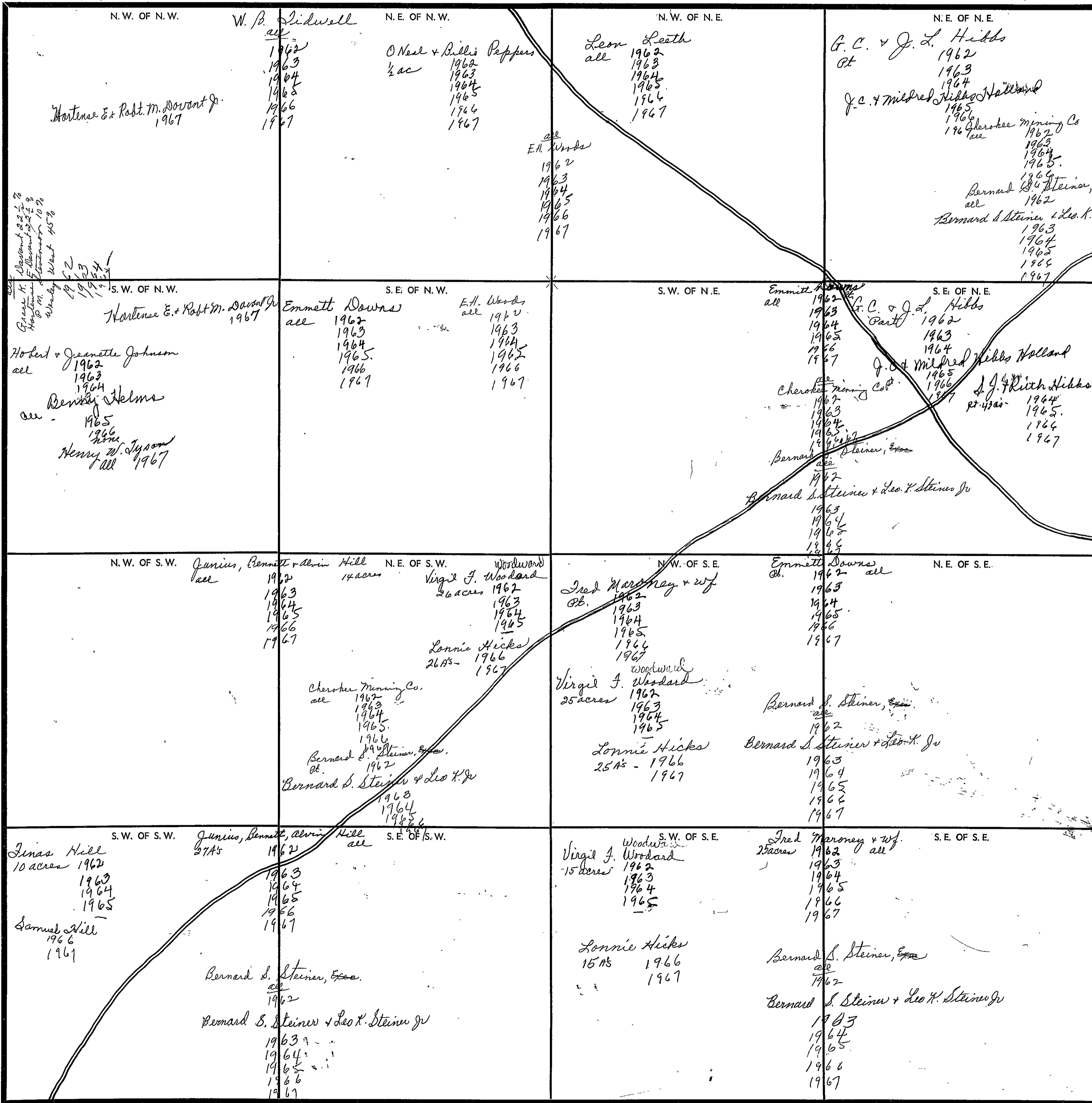
TOWNSHIP

10

RANGE

5

FORM 1-S.T.C.—FORBES & SON, BIRMINGHAM



COUNTY

Scale—1 inch=300 Ft.

SECTION

26

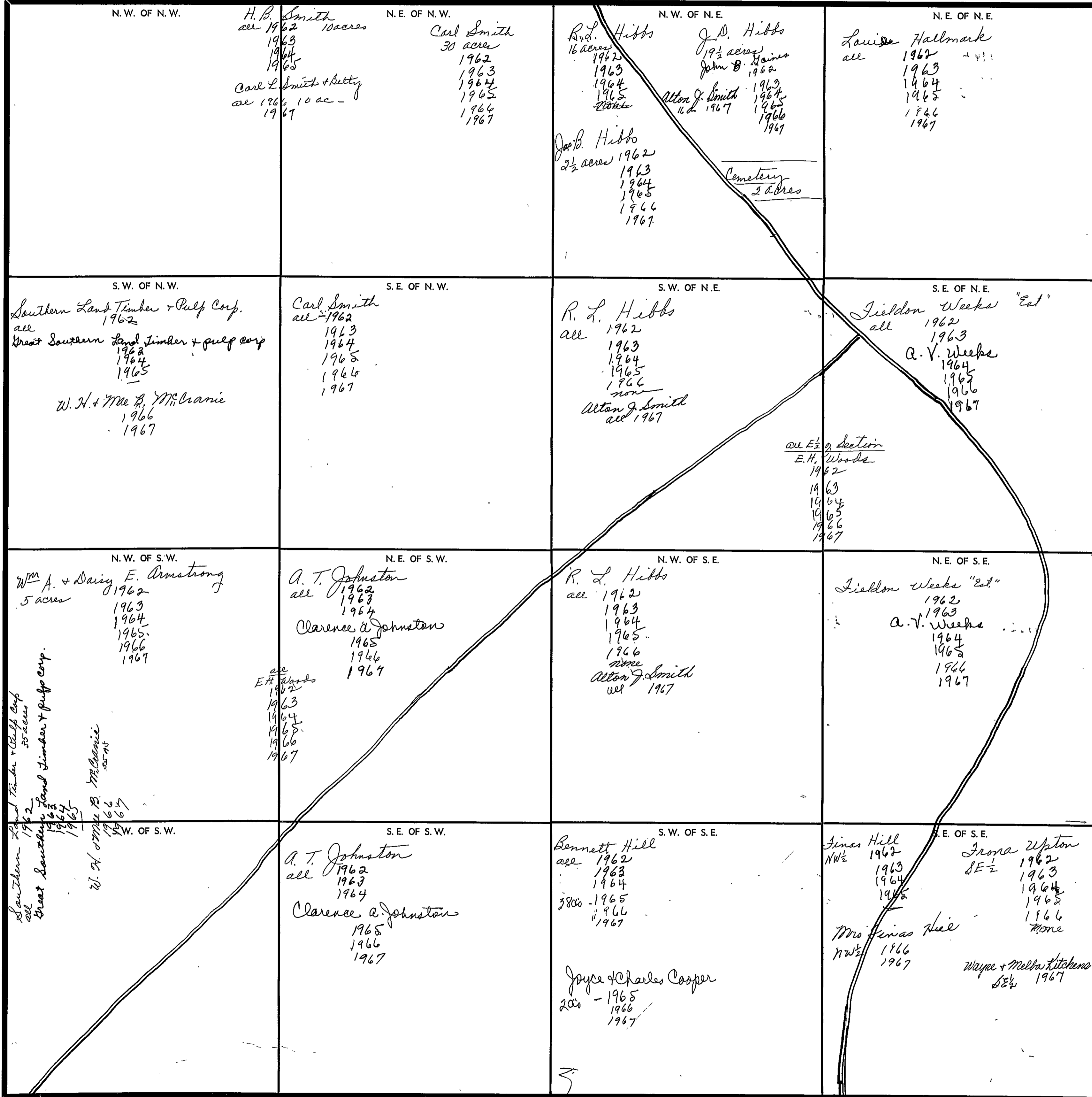
TOWNSHIP

10

RANGE

5

FORM 1-S.T.C. - ROBERTS & SON, BIRMINGHAM



Scale—1 inch—300 Ft.

COUNTY

SECTION

27

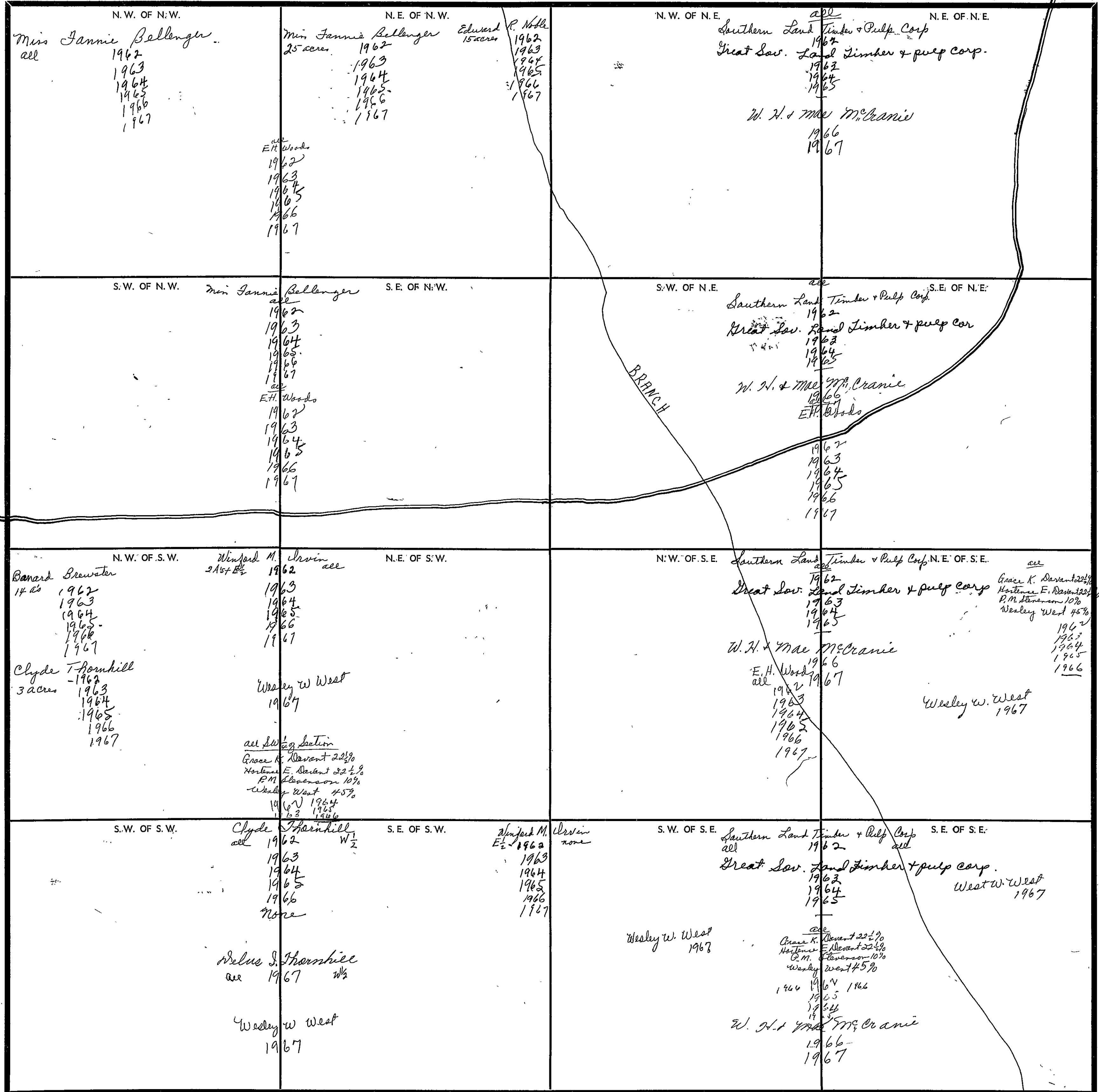
TOWNSHIP

10

RANGE

5

FORM 1-5.T.C.—ROBERTS & SON, BIRMINGHAM



Scale—1 inch=300 Ft.

COUNTY

1774000

SECTION

28

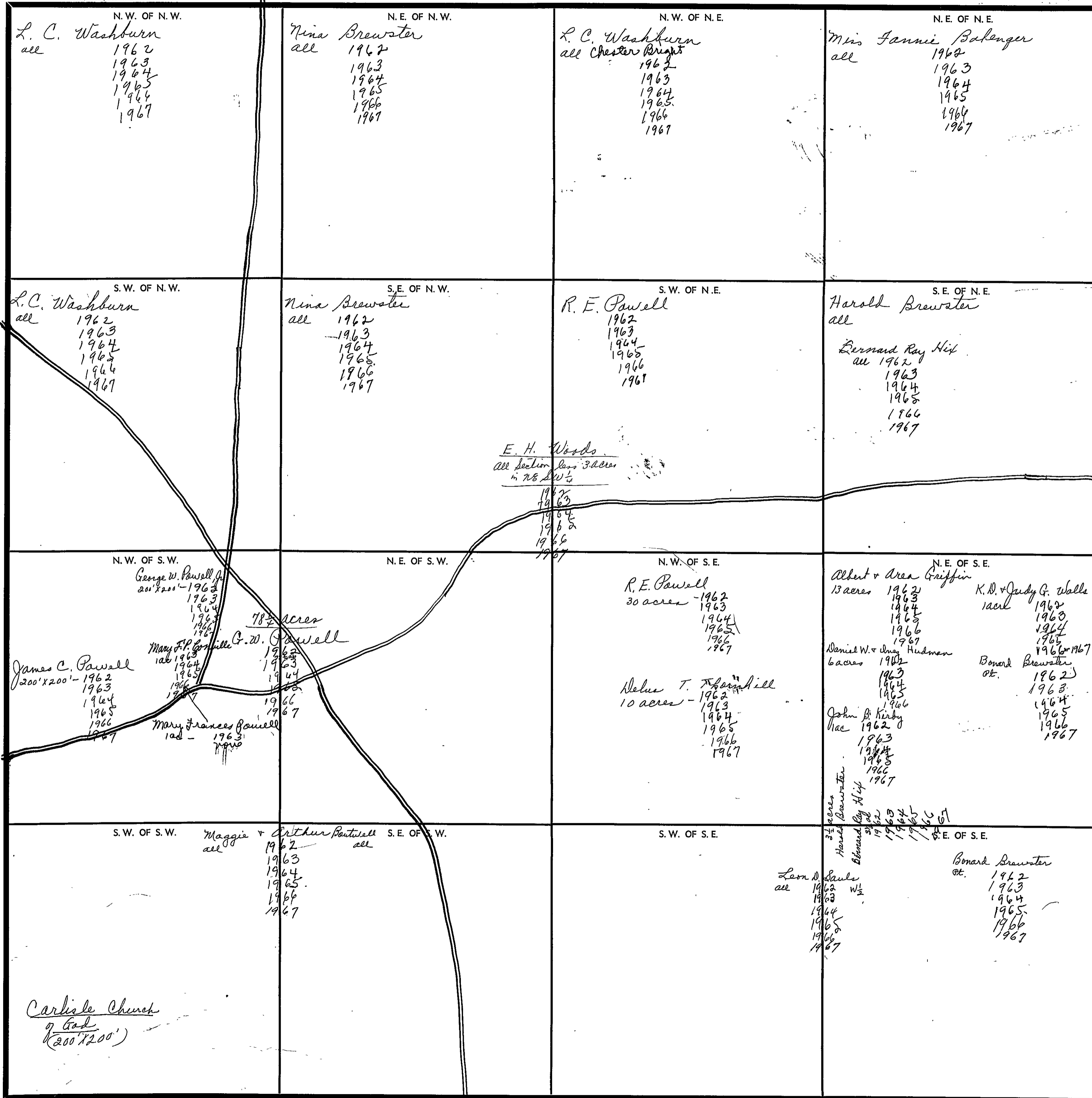
TOWNSHIP

10

RANGE

5

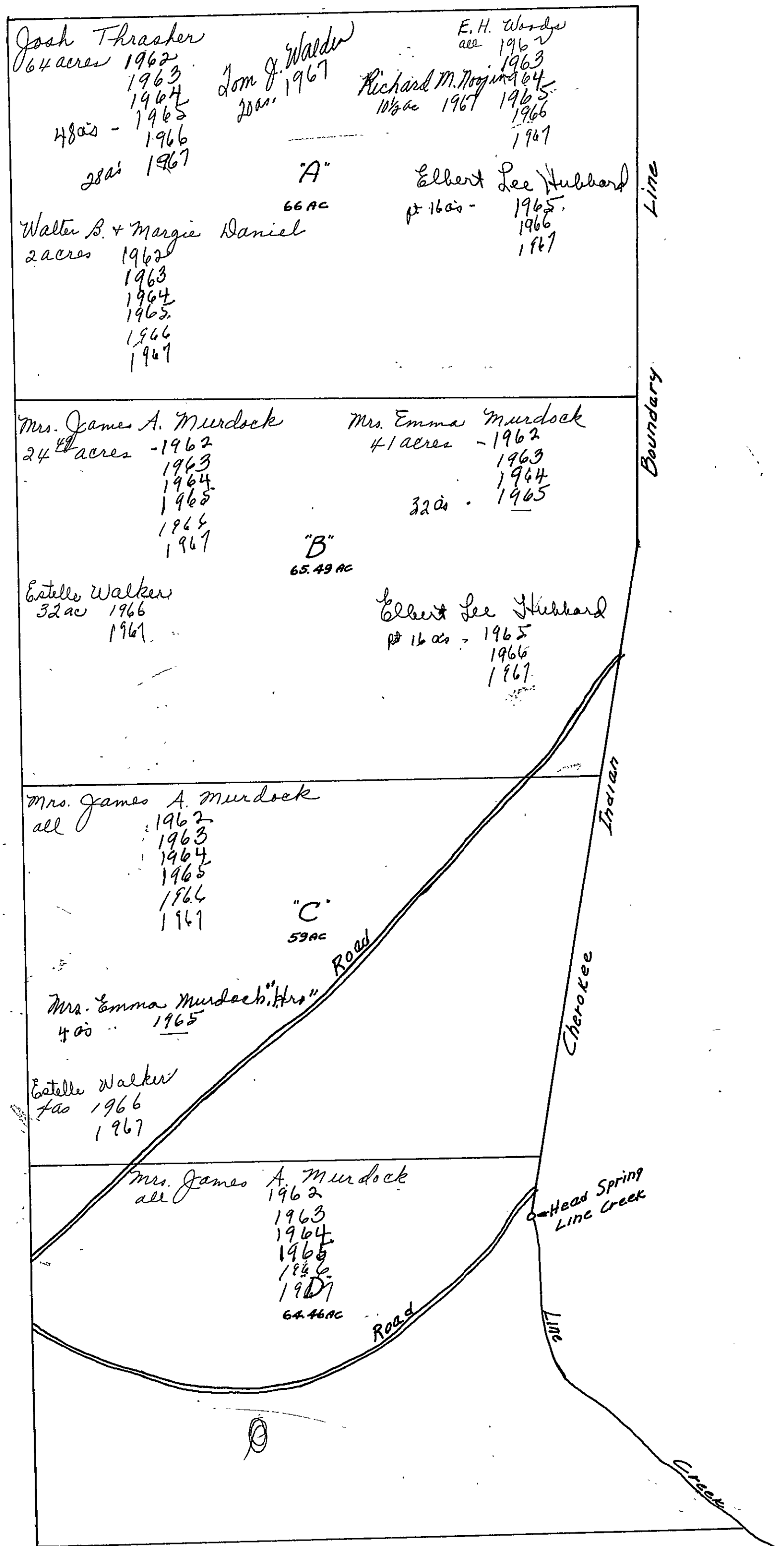
FORM 1-5.T.C. - 4-22-62



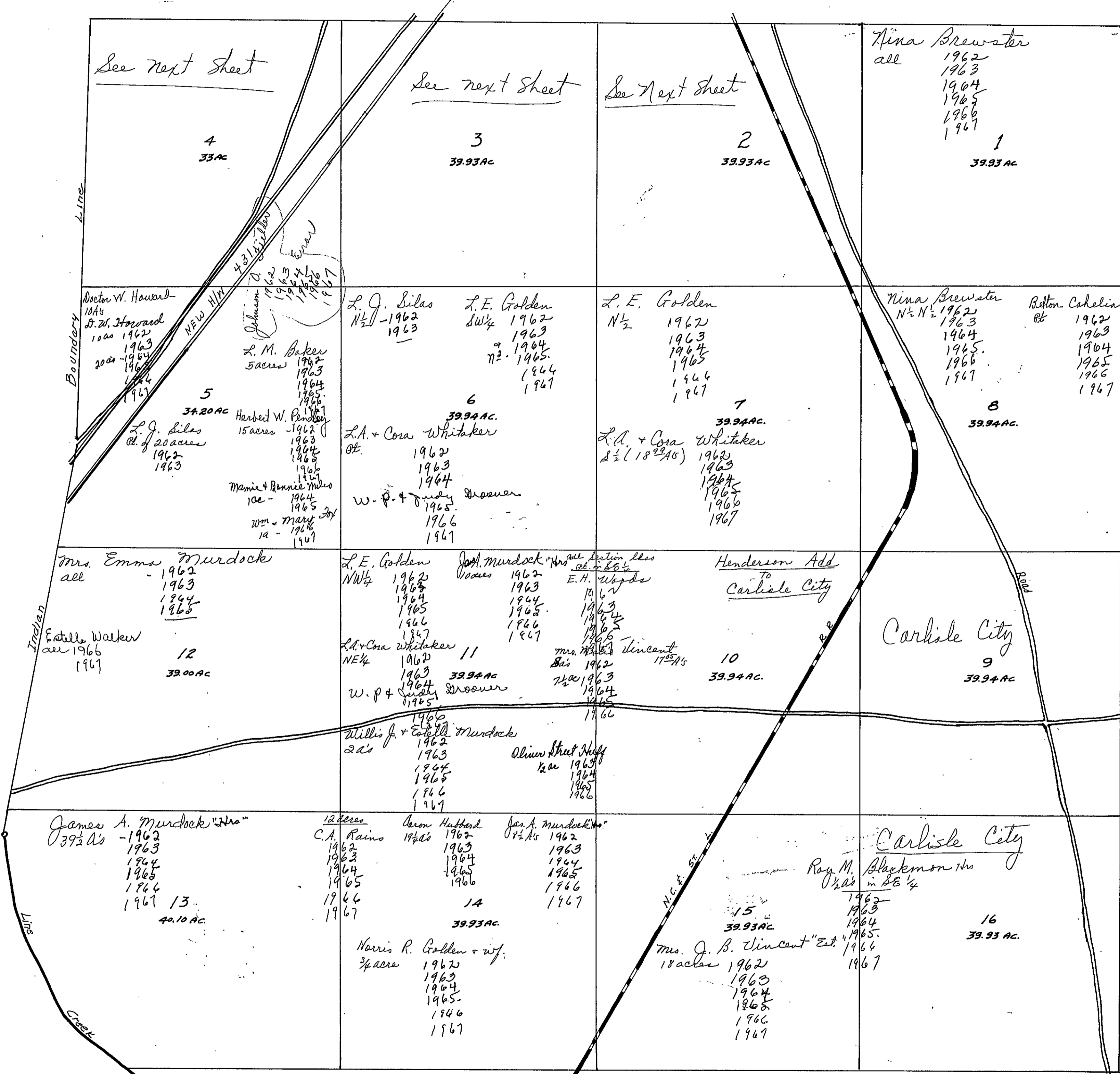
Scale—1 inch—300 Ft.

COUNTY

SEC. 29, TP. 10 S, R. 5 E



SEC. 29, TP. 10 S, R 5 E.



See next sheet

See next sheet

See next sheet

Boundary Line

Irishian Line

Line

Creek

Head Spring Line Creek

4
33 AC

3
39.93 AC

2
39.93 AC

1
39.93 AC

5
34.20 AC

6
39.94 AC

7
39.94 AC

8
39.94 AC

12
32.00 AC

11
39.94 AC

10
39.94 AC

9
39.94 AC

13
40.10 AC

14
39.93 AC

15
39.93 AC

16
39.93 AC

Doctor W. Howard
10 Acs
St. W. Howard
1000
1962
1963
1964
1965
1966
1967

L. M. Baker
5 acres
1962
1963
1964
1965
1966
1967

Herbert W. Pendley
15 acres
1962
1963
1964
1965
1966
1967

Mama + Bonnie Miles
100 -
1964
1965
1966
1967

Mrs. Emma Murdock
all
1962
1963
1964
1965

Estelle Walker
all
1966
1967

L. J. Silas
N 1/2
1962
1963

L. E. Golden
SW 1/4
1962
1963
1964
1965
1966
1967

L.A. + Cora Whitaker
0.5
1962
1963
1964
1965
1966
1967

L. E. Golden
NW 1/4
1962
1963
1964
1965
1966
1967

Jess. Murdock
1000
1962
1963
1964
1965
1966
1967

L.A. + Cora Whitaker
NE 1/4
1962
1963
1964
1965
1966
1967

Willis J. + Estelle Murdock
200
1962
1963
1964
1965
1966
1967

Oliver Street Half
1/2 ac
1963
1964
1965
1966
1967

James A. Murdock "Jr"
39 1/2 ac
1962
1963
1964
1965
1966
1967

C. A. Rains
12 acres
1962
1963
1964
1965
1966
1967

Arion Hubbard
14 1/2 ac
1962
1963
1964
1965
1966
1967

Norris R. Golden + wif.
3/4 acre
1962
1963
1964
1965
1966
1967

Jess. A. Murdock
17 1/2 ac
1962
1963
1964
1965
1966
1967

L. E. Golden
N 1/2
1962
1963
1964
1965
1966
1967

L.A. + Cora Whitaker
S 1/2 (18 1/2 ac)
1962
1963
1964
1965
1966
1967

E. H. Woods
1962
1963
1964
1965
1966
1967

Mrs. J. B. Vincent
17 1/2 ac
1962
1963
1964
1965
1966
1967

Mrs. J. B. Vincent "Est"
18 acres
1962
1963
1964
1965
1966
1967

Nina Brewster
all
1962
1963
1964
1965
1966
1967

Nina Brewster
N 1/2 N 1/2
1962
1963
1964
1965
1966
1967

Henderson Add
To
Carlisle City

Carlisle City

Carlisle City

Ray M. Blackmon
1/2 ac in SE 1/4
1962
1963
1964
1965
1966
1967

Barton Cahelin
0.5
1962
1963
1964
1965
1966
1967

Carlisle City

Carlisle City

Doctor W. Howard
23 1/2 acres

H. W. Howard
22.85 ac 1962
1963
30 ac - 1964
1965
1966
1967

Nebraska G. Golden + wj.

5 acres 1962
1963
1964
1965
1966
1967

Stephens Williams, Jr.

1/2 ac 1962
1963
1964
1965
1966
none

James S. Stanfield
1/2 1967

L. J. Silas

20 acres
1962
1963
1964
1965
none

Passie Simon Oliver

St. 1966 R. Ashley G. Rayl + wj

4

33 acres

Arthur J. Sherrill

1 ac - 1964
1965
1966
1967

Doctor W. Howard
23 ac + 1/2 acres

H. W. Howard
23 ac 1962
1963
1964
1965
1966
1967

G. L. James

4 A's 1962
1963

Raymond Stanfield

2 ac - 1964
1965
1966
1967

O. R. B. Bryant

1 acre 1962
1963
1964
1965
1966
1967

Grabe Kittle

3 1/2 ac 1962
1963
1 ac - 1964
1965
1966
1967

Emmett Powell

2 ac 1964
1965
1966

Stephens Williams
1962
1963
none

Calvin B. Williams
18 ac - 1962
1963
1964
1965
1966
1967

J. B. Williams

3 1/2 acres - 1962
1963
1964
1965
1966
1967

W. H. Gilbert

1 1/2 ac 1962
1963
1964
1965
1966
1967

A. B. Chaves

6 ac - 1962
1963
1964
1965
1966
1967

Junior Slater

2 ac 1965
1966
1967

3

39.93 acres

A. P. Stevens

3 1/2 acres - 1962
1963
1964
2 1/2 ac - 1965
1966
1967

J. W. Muddock

1 1/2 ac - 1962
1963
1964
1965
1966
1967

Mrs. Thelma H. Sutherland

6 5/8 acres

Mrs. Dela Mims

6 3/4 acres - 1962
1963
1964
1965
1966
4 1/2 ac 1967

Ernest M. Powell

1 1/2 acres - 1962
none

Johnson O. Fielder

21 ac 1962
1963
1964
1965
1966
1967

Mrs. Annie M. Harris

3 acres

L. E. Golden

2 ac + Pt. 1962
1963
1964
1965
1966
Pt 1967

2

39.93 acres



SECTION

30

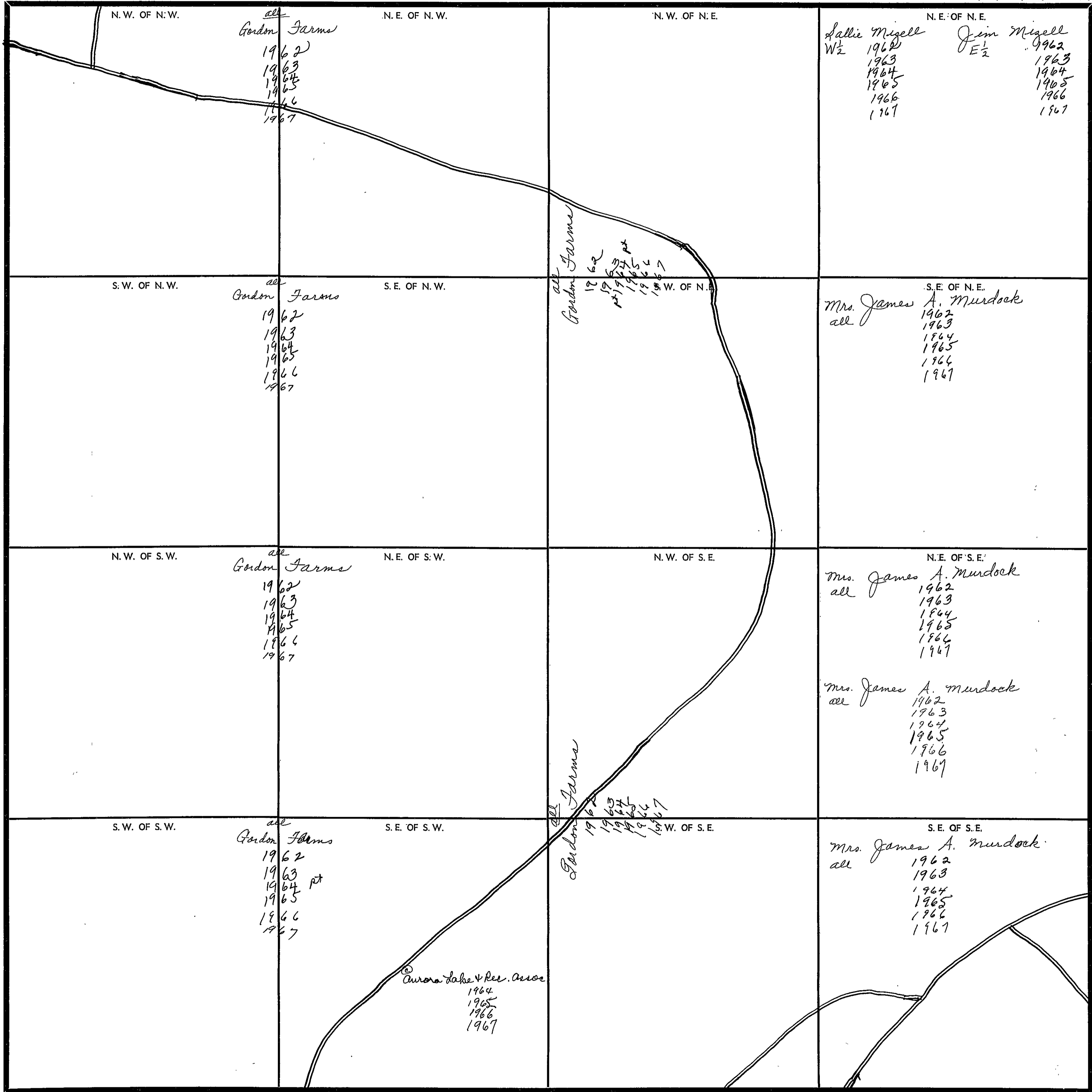
TOWNSHIP

10

RANGE

5

FORM 1-S.T.C.—ROBERTS & SON, BIRMINGHAM



Scale—1 inch—300 Ft.

COUNTY

7-27-67

SECTION

31

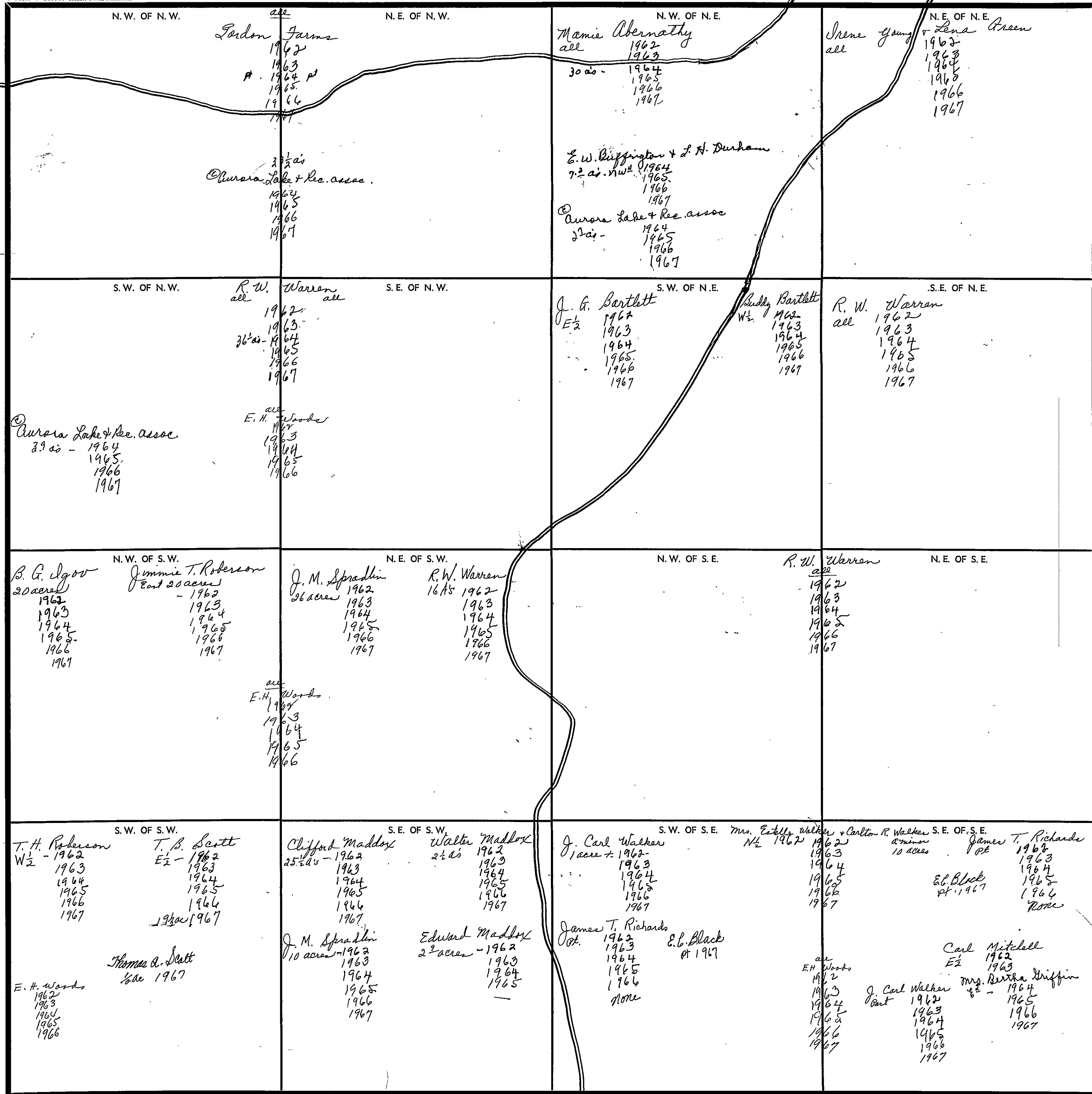
TOWNSHIP

10

RANGE

5

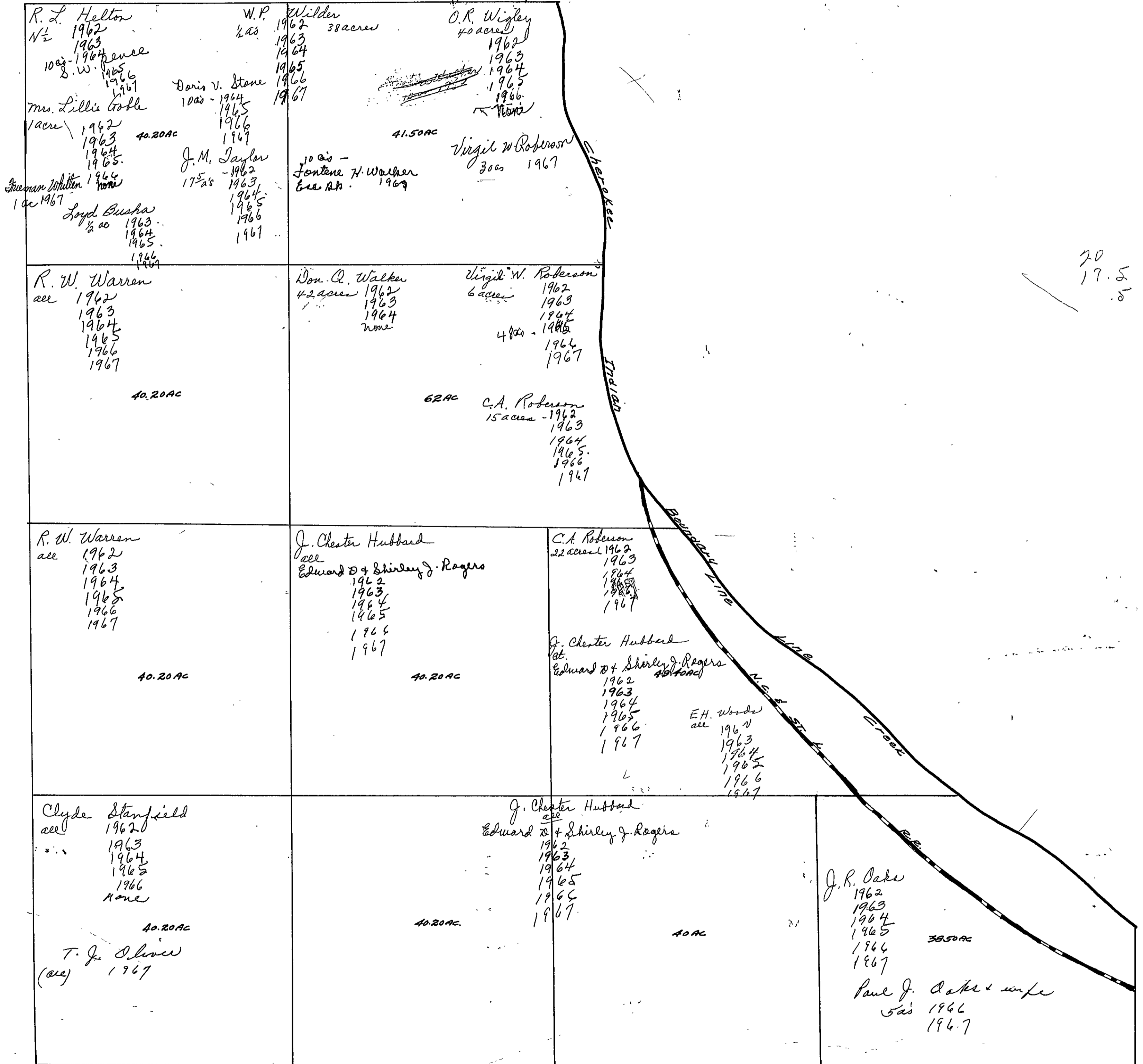
FORM 1-S.T.C. - ROBERTS & SON, BIRMINGHAM



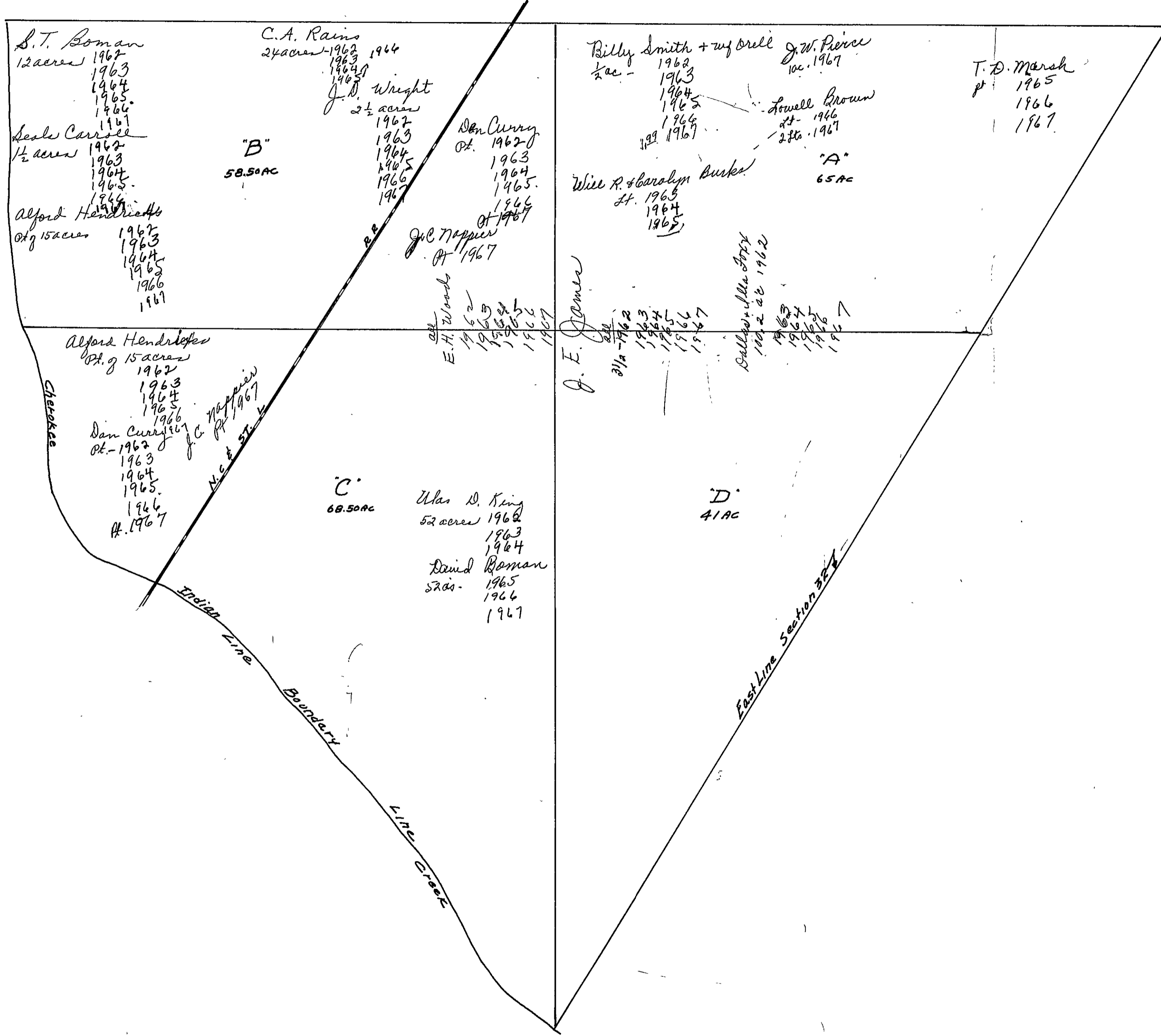
Scale - 1 inch = 300 ft.

COUNTY

SEC. 32, TP. 10 S, R. 5 E.



SEC. 32, TP. 10 S, R 5 E



S.T. Roman
12 acres
1962
1963
1964
1965
1966
1967

Sealb Carrisee
1/2 acre
1962
1963
1964
1965
1966
1967

Alford Hendricks
15 acres
1962
1963
1964
1965
1966
1967

Alford Hendricks
15 acres
1962
1963
1964
1965
1966
1967

Dan Curry
1962
1963
1964
1965
1966
1967

C.A. Rains
24 acres
1962
1963
1964
1965
1966
1967

"B"
58.50 AC

J.D. Wright
2 1/2 acres
1962
1963
1964
1965
1966
1967

Don Curry
1962
1963
1964
1965
1966
1967

J.C. Mappin
1967

E.H. Woods
1962
1963
1964
1965
1966
1967

"C"
68.50 AC

Ulas D. King
52 acres
1962
1963
1964
David Roman
52 acres
1965
1966
1967

Billy Smith + wife Orell
1/2 acre
1962
1963
1964
1965
1966
1967

J.W. Pierce
10 acres
1967

Lowell Brown
1966
1967

T.D. Marsh
1965
1966
1967

Will R. + Carolyn Burke
1965
1964
1965

"A"
65 AC

J.E. James
1962
1963
1964
1965
1966
1967

Billy + Mrs. Story
1962
1963
1964
1965
1966
1967

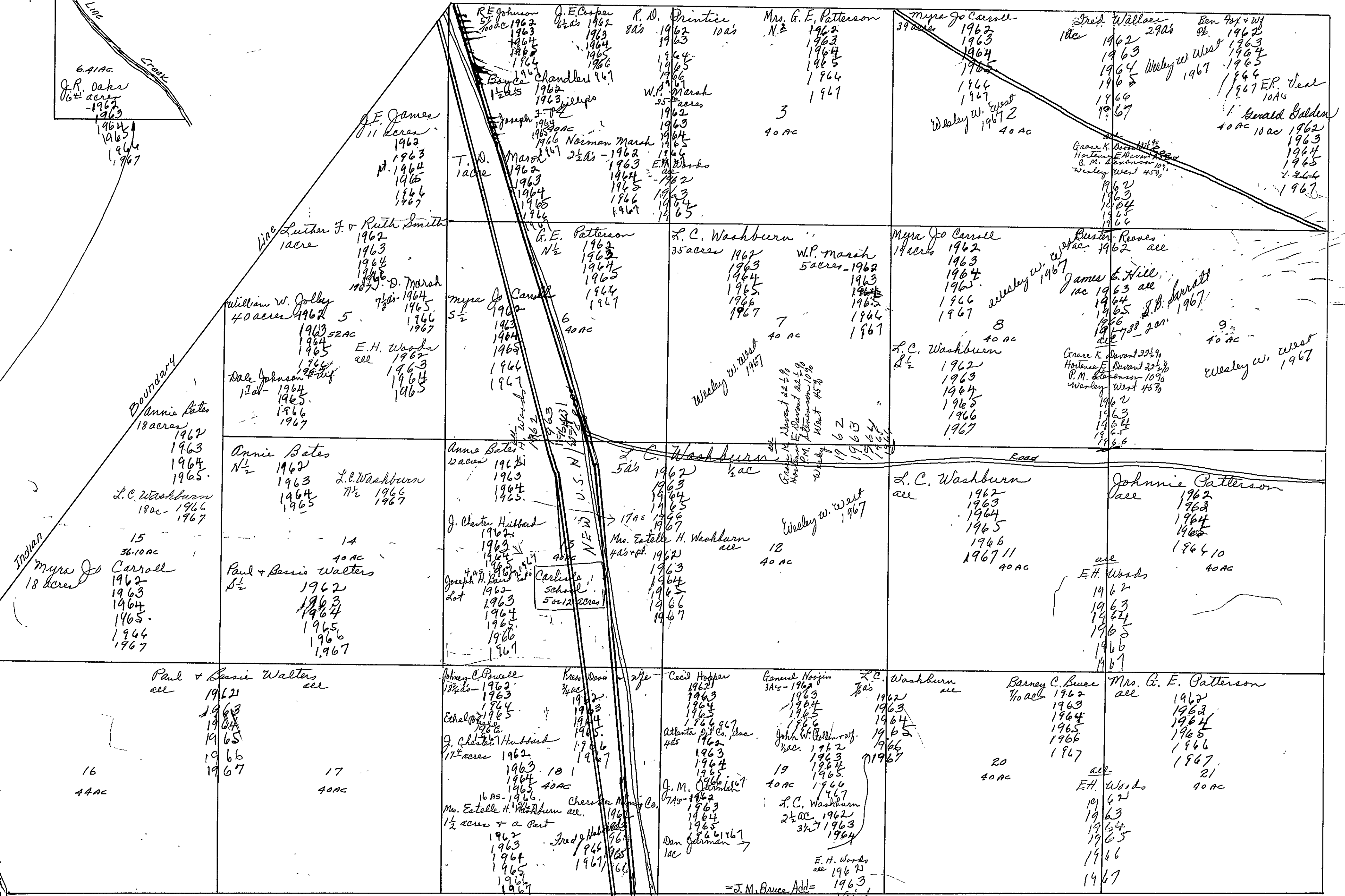

"D"
41 AC

Indian Line Boundary
Linn Creek

East Line Section 32

SEC. 33, TP. 10 S, R 5 E.

Frac'l. Sec. 33-10-5
SW. of Line Creek



6.41 AC
Q.R. Oaks
16 1/2 acres
1962-1967

E.F. James
11 acres
1962
1963
1964
1965
1966
1967

William W. Golley
40 acres
1962
1963
1964
1965
1966
1967

Annie Bates
12 acres
1962
1963
1964
1965

L.C. Washburn
18 ac - 1966
1967

Myra Jo Carroll
18 acres
1962
1963
1964
1965
1966
1967

Paul & Bessie Walters
40 ac
1962
1963
1964
1965
1966
1967

Paul & Bessie Walters
all
1962
1963
1964
1965
1966
1967

16
44 AC

17
40 AC

John C. Powell
17 acres
1962
1963
1964
1965
1966
1967

Mr. Estelle H. Washburn
1/2 acres + a part
1962
1963
1964
1965
1966
1967

Cecil Hopper
1962
1963
1964
1965
1966
1967

General Noojin
3 1/2 ac - 1962
1963
1964
1965
1966
1967

L.C. Washburn
all
1962
1963
1964
1965
1966
1967

Barney C. Bruce
1/10 ac
1962
1963
1964
1965
1966
1967

Mrs. G. E. Patterson
all
1962
1963
1964
1965
1966
1967

J.M. Bruce Add
1964
1965
1966
1967

SECTION

34

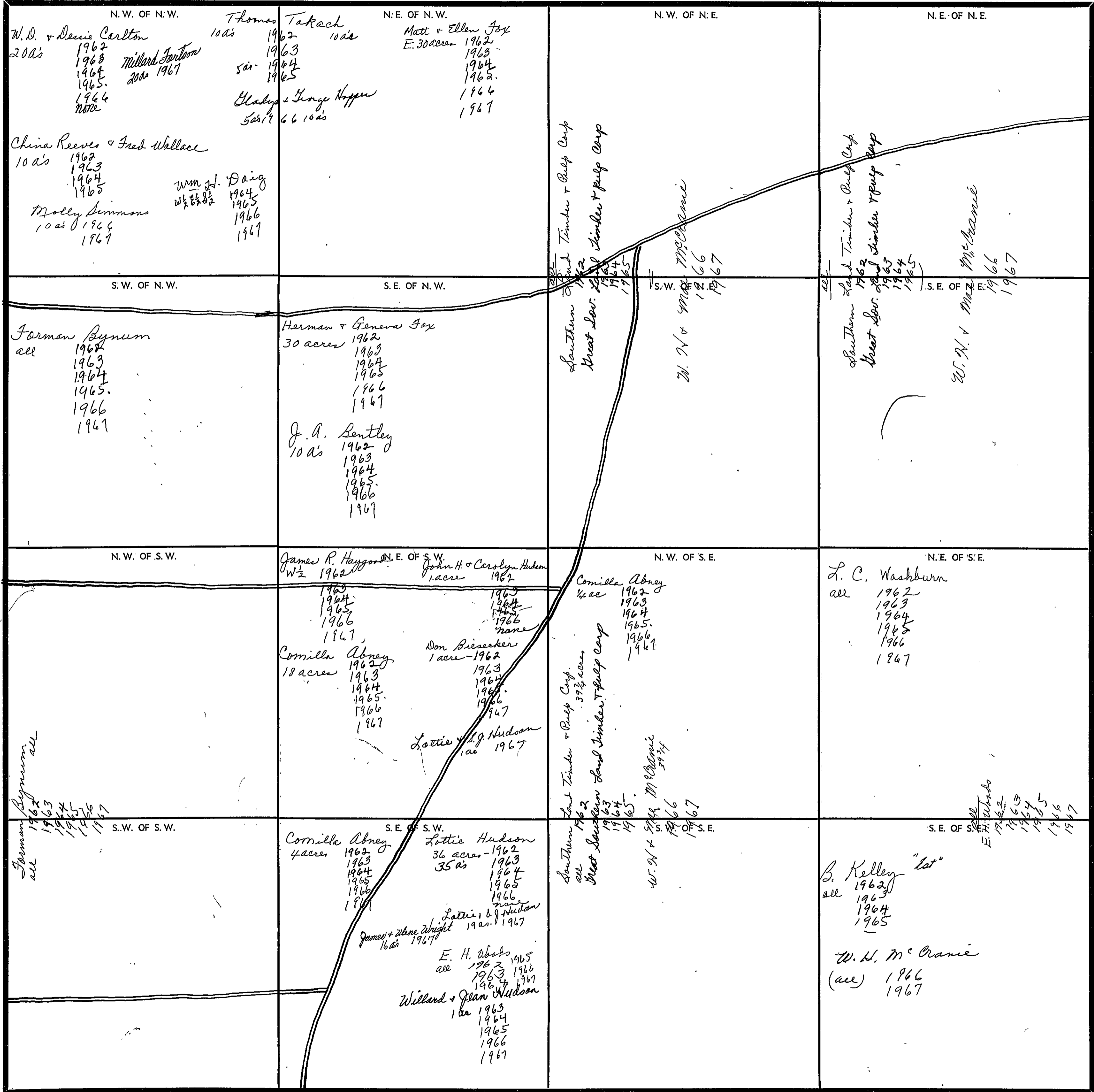
TOWNSHIP

10

RANGE

5

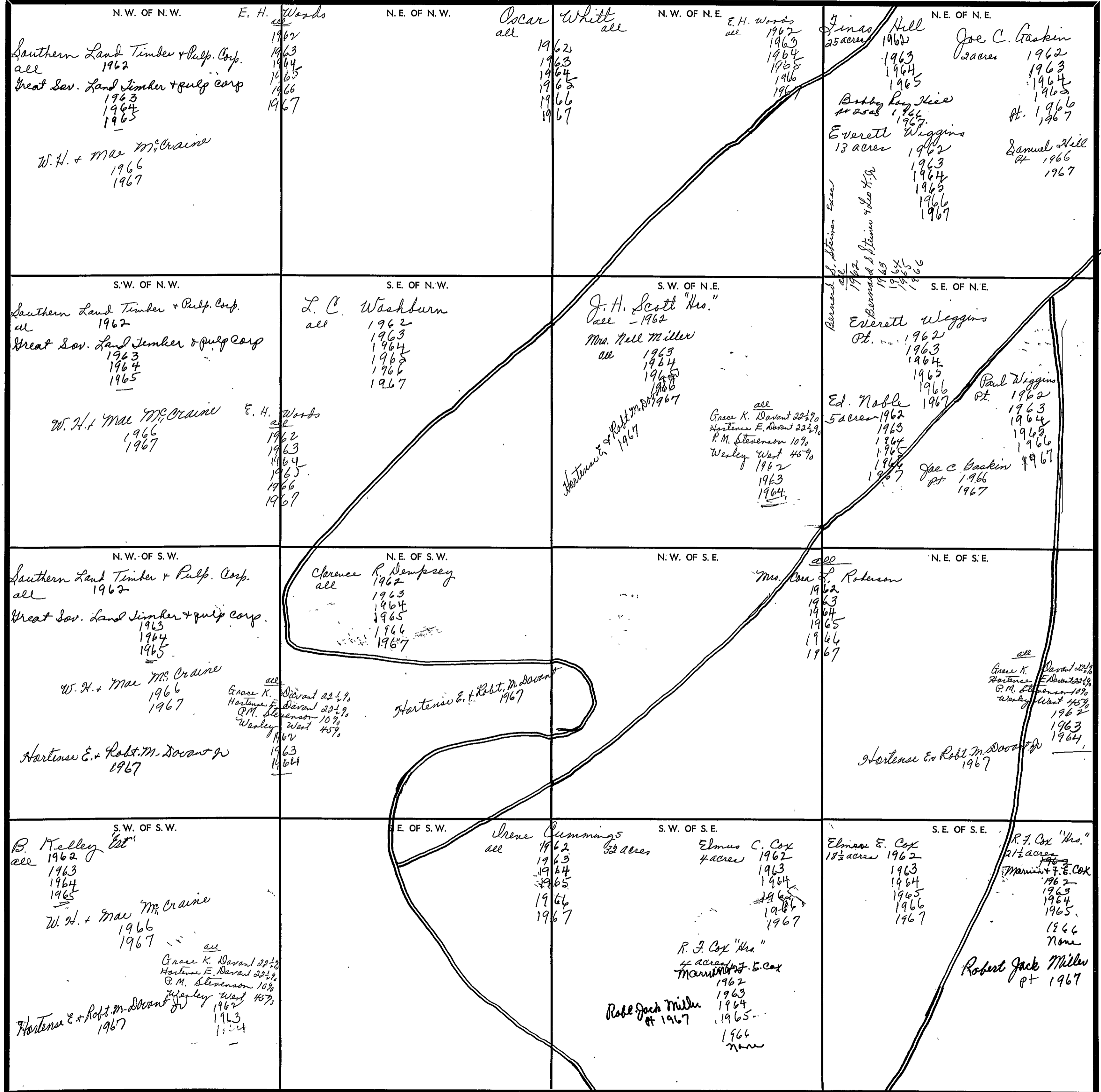
FORM 1-S.T.C.-ROBERTS & SON, BIRMINGHAM



COUNTY

Scale--1 inch--300 Ft.

FORM 1-S.T.C.—ROBERTS & SON, BIRMINGHAM



Scale—1 inch—300 Ft.

SECTION

36

TOWNSHIP

10

RANGE

5

FORM 1-S.T.C.—CONCRETE & SON, BIRMINGHAM

<p>N. W. OF N. W.</p> <p>Junius Hill 1962 1963 1964 1965 Bobby Lay Rice # 1966 1967 Samuel Hill 1966 1967</p> <p>Bernard S. Steiner all 1962 Bernard S. Steiner & Leo K. Steiner Jr 1963 1964 1965 1966 1967</p> <p>Joe C. Gastin 27¹/₂ ac 1966 1967</p>	<p>N. E. OF N. W.</p> <p>Junius, Bennett, & Alvin Hill all 1962 1963 1964 1965 1966 1967</p>	<p>N. W. OF N. E.</p> <p>T. J. Ramey "Eink" all 1962 1963 1964 1965 1966 1967</p>	<p>N. E. OF N. E.</p>
<p>S. W. OF N. W.</p> <p>Ed. Noble 5 acres 1962 1963 1964 1965 1966 1967 Everett Wiggins St. 1962 1963 1964 1965</p> <p>Junius, Bennett, & Alvin Hill 6 acres 1962 1963 1964 1965 1966 1967</p> <p>Paul Wiggins St. 1962 1963 1964 1965 1966 1967</p> <p>Joe C. Gastin Pt. 1966 1967</p>	<p>S. E. OF N. W.</p> <p>Frona Upton all 1962 1963 1964 1965 1966 1967</p>	<p>S. W. OF N. E.</p> <p>Ed. Noble all 1962 1963 1964 1965 1966 1967</p>	<p>S. E. OF N. E.</p> <p>Knox Whitte all 1962 1963 1964 1965 1966 1967-38¹/₂ ac</p> <p>Land Valley Assembly of God 2 P's</p>
<p>N. W. OF S. W.</p> <p>Ed. Noble all 1962 1963 1964 1965 1966 1967</p>	<p>N. E. OF S. W.</p> <p>Leslie Noble & wife 2¹/₂ ac 1962 1963 1964 1965 1966 1967</p>	<p>N. W. OF S. E.</p> <p>Ed. Noble 37¹/₂ ac 1962 1963 1964 1965 1966 1967</p> <p>Elmer Johnson 3 A's 1962 1963 1964 1965 1966 1967</p>	<p>N. E. OF S. E.</p> <p>Elmer Johnson all 1962 1963 1964 1965 1966 1967</p>
<p>S. W. OF S. W.</p> <p>R. J. Cox "His" all Marvin & F. E. Cox 1962 1963 1964 1965 1966 none Robert Jack Miller 1967</p>	<p>S. E. OF S. W.</p> <p>A. A. Noble "Mrs." 1962 1963 1964 1965 1966 1967</p>	<p>S. W. OF S. E.</p>	<p>S. E. OF S. E.</p> <p>A. E. M^cClendon all 1962 S. P. & Ralph M^cClendon all 1963 1964 1965 1966 1967</p>

Scale—1 inch—300 Ft.

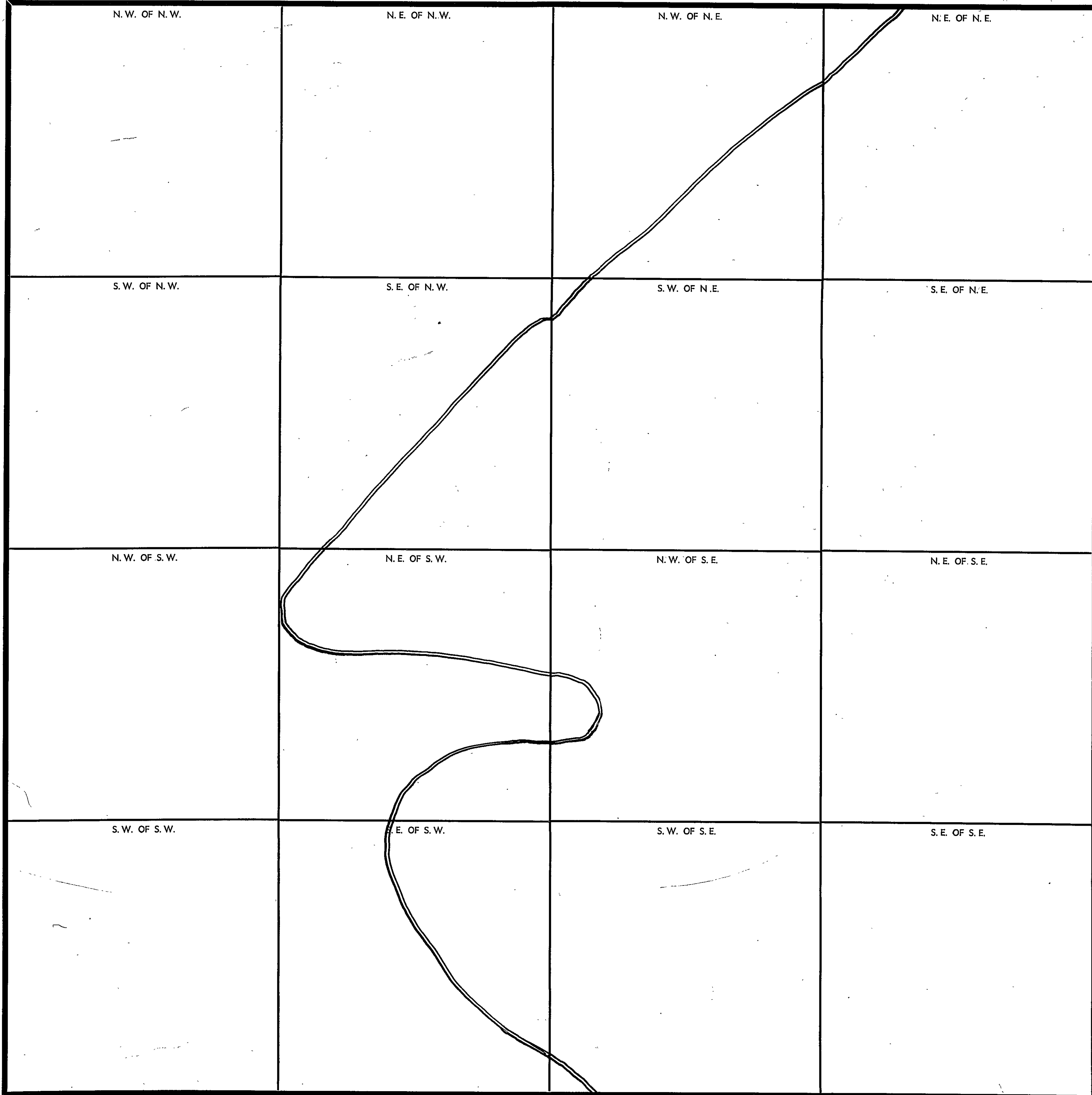
COUNTY

SECTION _____

TOWNSHIP _____

RANGE _____

FORM 1-S.T.C.—ROBERTS & SON, BIRMINGHAM



COUNTY _____

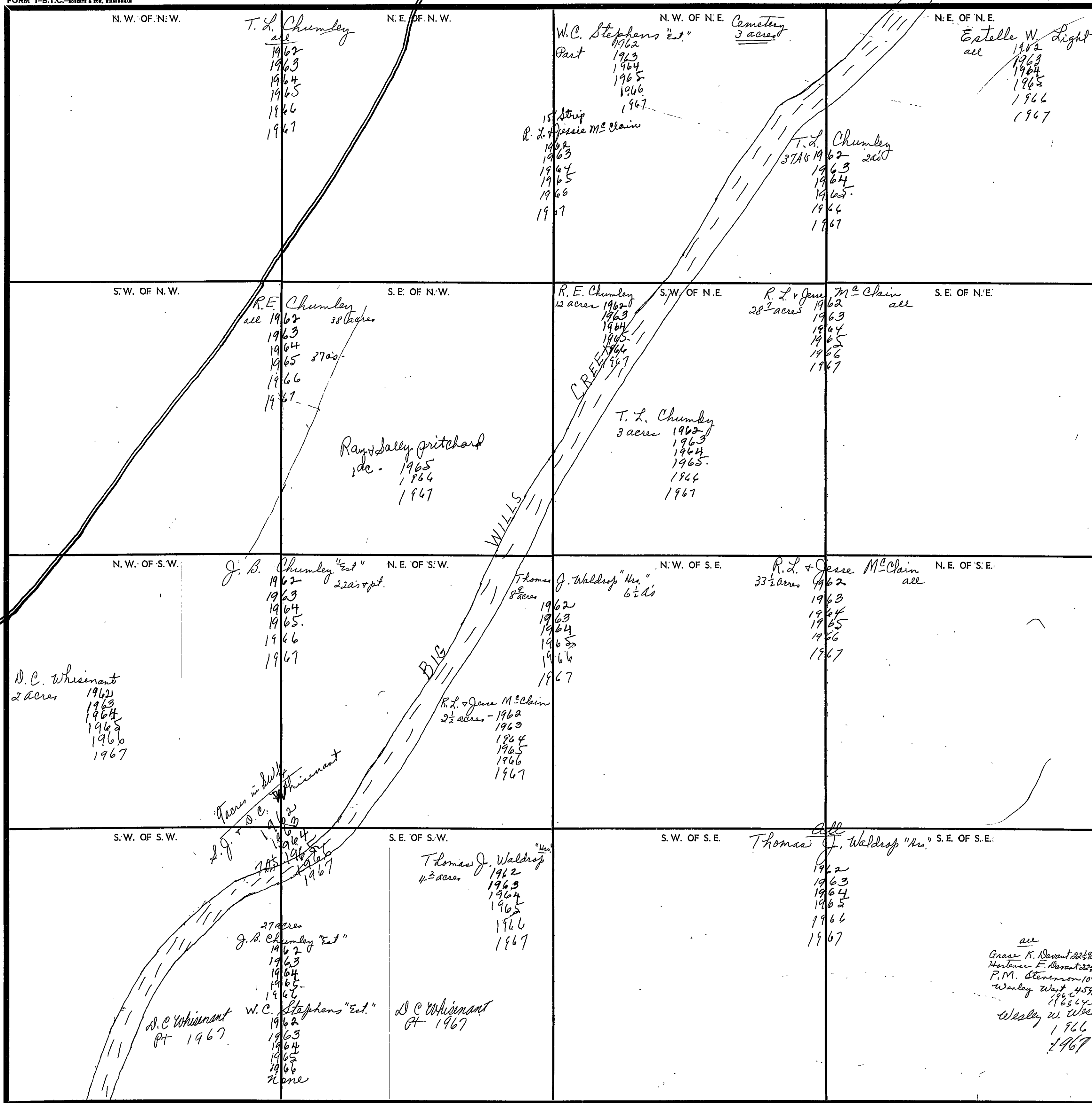
Scale—1 inch—300 Ft.

SECTION 1

TOWNSHIP 10

RANGE 6

FORM 1-S.T.C.—ROBERTS & SON, BIRMINGHAM



COUNTY

Scale—1. inch—300 Ft.

SECTION

2

TOWNSHIP

10

RANGE

6

FORM 1-8.T.C. - 1958

<p>N. W. OF N. W.</p> <p>Ralph M. Clendon all - 1962 1963 1964 1965 1966 1967</p>	<p>N. E. OF N. W.</p> <p>Howard Guest all William J. Cloud 1962 1963 1964 1965 1966 1967</p>	<p>N. W. OF N. E.</p> <p>R. E. Chumley all 1962 1963 1964 1965 1966 1967</p>	<p>N. E. OF N. E.</p> <p>T. L. Chumley E 1/2 1963 1964 1965 1966 1967</p>
<p>S. W. OF N. W.</p> <p>Robert Davis "c" all 1962 1963 1964 1965 1966 1967</p>	<p>S. E. OF N. W.</p>	<p>S. W. OF N. E.</p> <p>J. B. Chumley "Est." all 1962 1963 1964 1965 1966 1967</p>	<p>S. E. OF N. E.</p>
<p>N. W. OF S. W.</p> <p>T. E. Yancey 29 1/2 acres - 1962 1963 1964 1965 1966 1967</p> <p>Elvela Wyatt 10 acres - 1962 1963 1964 9 ais - 1965 1966 1967</p> <p>Lillian Dilbreath exc. Ab. - 1964 1965 1966 1967</p>	<p>N. E. OF S. W.</p> <p>Mrs. Delia D. Stephens all 1962 1963 1964 1965 1966 1967</p>	<p>N. W. OF S. E.</p> <p>J. B. Chumley "Est." all 1962 1963 1964 1965 1966 1967</p>	<p>N. E. OF S. E.</p> <p>J. B. Chumley "Est." all 1962 1963 1964 1965 1966 1967</p>
<p>S. W. OF S. W.</p> <p>Mrs. Delia Stephens N.E. 1962 1963 1964 1965 1966 1967</p> <p>T. E. Yancey E 1/2 1962 1963 1964 1965 1966 1967</p>	<p>S. E. OF S. W.</p>	<p>S. W. OF S. E.</p> <p>J. B. Chumley "Est." 28 acres 1962 1963 1964 1965 1966 1967</p> <p>50 acres T. E. Yancey E 1/2 1962 1963 1964 1965 1966 1967</p>	<p>S. E. OF S. E.</p> <p>K. J. & Billie Nickelson 2 acres - 1962 1963 1964 1965 1966 1967</p> <p>Jas. Willard Yancey "Est." E 1/2 1963 1964 1965 1966 1967</p>

Scale—1 inch—300 Ft.

COUNTY

SECTION 3

TOWNSHIP 10

RANGE 6

FORM 1-S.T.C.—REVISED & COR. 11/19/64

<p>N. W. OF N. W.</p> <p>T. J. Hall and wife 30 acres 1962 1963 1964 1965 1966 1967</p> <p>W. D. Burns 10 acres all 1962 1963 1964 1965 1966 1967</p> <p>Bernard J. Steiner, Sr. Bernard J. Steiner & Leo W. Steiner Jr. 1963 1964 1965</p>	<p>N. E. OF N. W.</p> <p>W. D. Burns all 1962 1963 1964 1965 1966 1967</p>	<p>N. W. OF N. E.</p> <p>W. D. Burns all 1962 1963 1964 1965 1966 1967</p>	<p>N. E. OF N. E.</p> <p>Stonewall J. Whisenant all 1962 1963 1964 1965 1966 1967</p>
<p>S. W. OF N. W.</p> <p>T. F. Hall & wife all 1962 1963 1964 1965 1966 1967</p> <p>Bernard J. Steiner, Sr. Bernard J. Steiner & Leo W. Steiner Jr. 1963 1964 1965</p>	<p>S. E. OF N. W.</p> <p>W. D. Burns all 1962 1963 1964 1965 1966 1967</p>	<p>S. W. OF N. E.</p> <p>D. C. Whisenant all 1962 1963 Anna Maud Q. Denney 1964 1965 1966 1967</p>	<p>S. E. OF N. E.</p> <p>Stonewall J. Whisenant all 1962 1963 1964 1965 1966 1967</p>
<p>N. W. OF S. W.</p> <p>T. F. Hall & wife all 1962 1963 1964 1965 1966 1967</p>	<p>N. E. OF S. W.</p> <p>Northumberland Corp all Hiwassee Land Co (all) 1962 1963 Northumberland Corp. 1964 1965 1966 1967</p>	<p>N. W. OF S. E.</p> <p>Ralph & S. P. McClelland all 1962 1963 1964 Anna Maud Q. Denney 1965 1966 1967 Wesley W. West 1967</p>	<p>N. E. OF S. E.</p> <p>Mrs. Delia Stephens all 1962 1963 1964 1965 1966 1967 Wesley W. West 1967 all 8 1/2 % Section Grace K. Durant 2 1/2 % Hortense E. Durant 2 1/2 % O. M. Stevenson 10 % Wesley West 45 % 1962 1963 1964 1965 1966</p>
<p>S. W. OF S. W.</p> <p>T. F. Hall & wife 3 1/2 acres 1962 1963 1964 1965 1966 1967 Alton J. Malone 36 1/2 acres Selton Stanford 1962 1963 1964 1965 Jerry Prince 1966 Selton Stanford 1967</p>	<p>S. E. OF S. W.</p> <p>R. L. & Jesse M. Cain all 1962 1963 1964 1965 1966 1967</p>	<p>S. W. OF S. E.</p> <p>Ralph & S. P. McClelland all 1962 1963 1964 Anna Maud Q. Denney 1965 1966 1967 Wesley W. West 1967</p>	<p>S. E. OF S. E.</p> <p>T. E. Yancey all 1962 1963 1964 1965 1966 1967 Wesley W. West 1967</p>

Scale—1 inch=300 Ft.

COUNTY

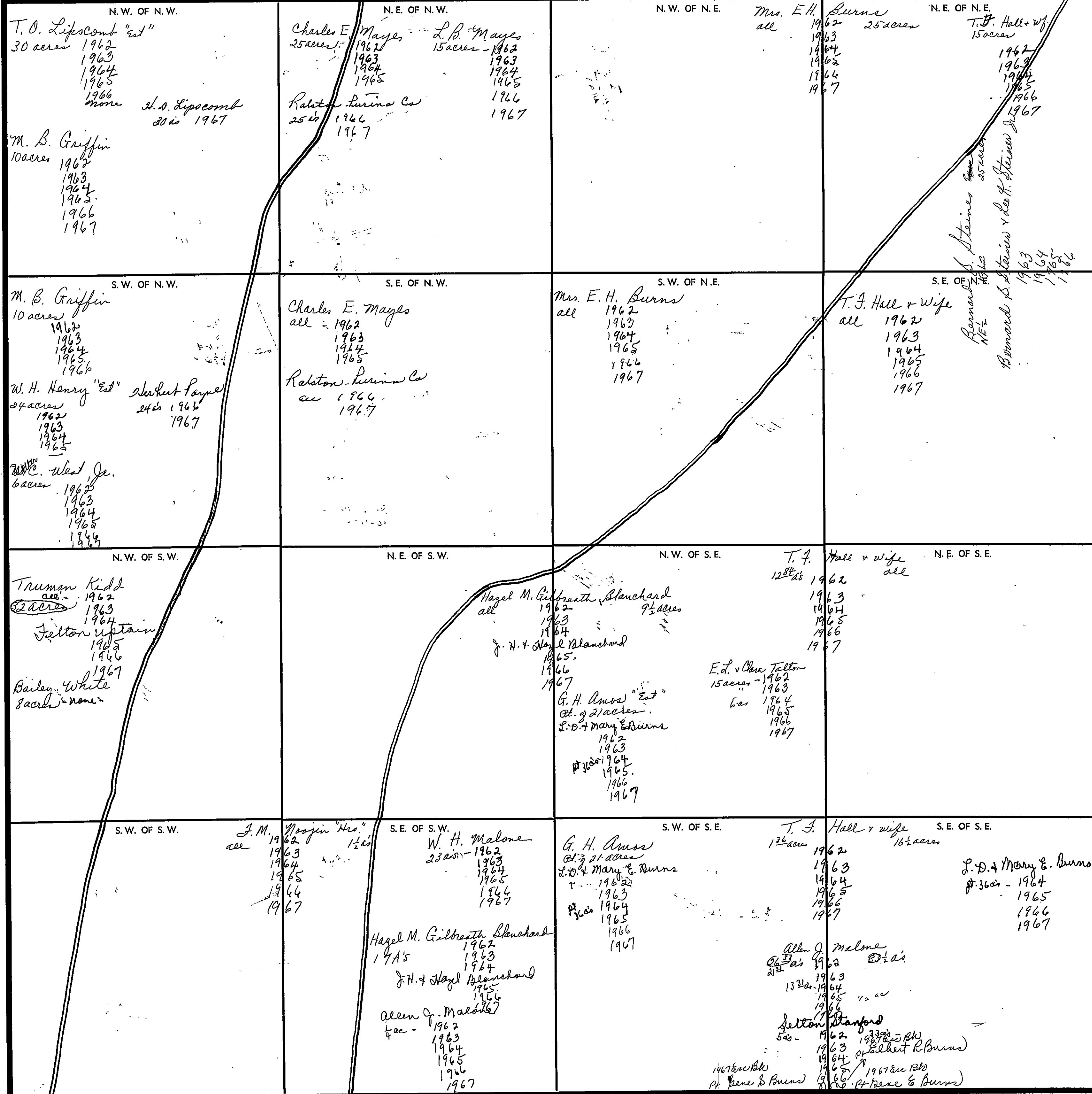
PLAT

SECTION 4

TOWNSHIP 10

RANGE 6

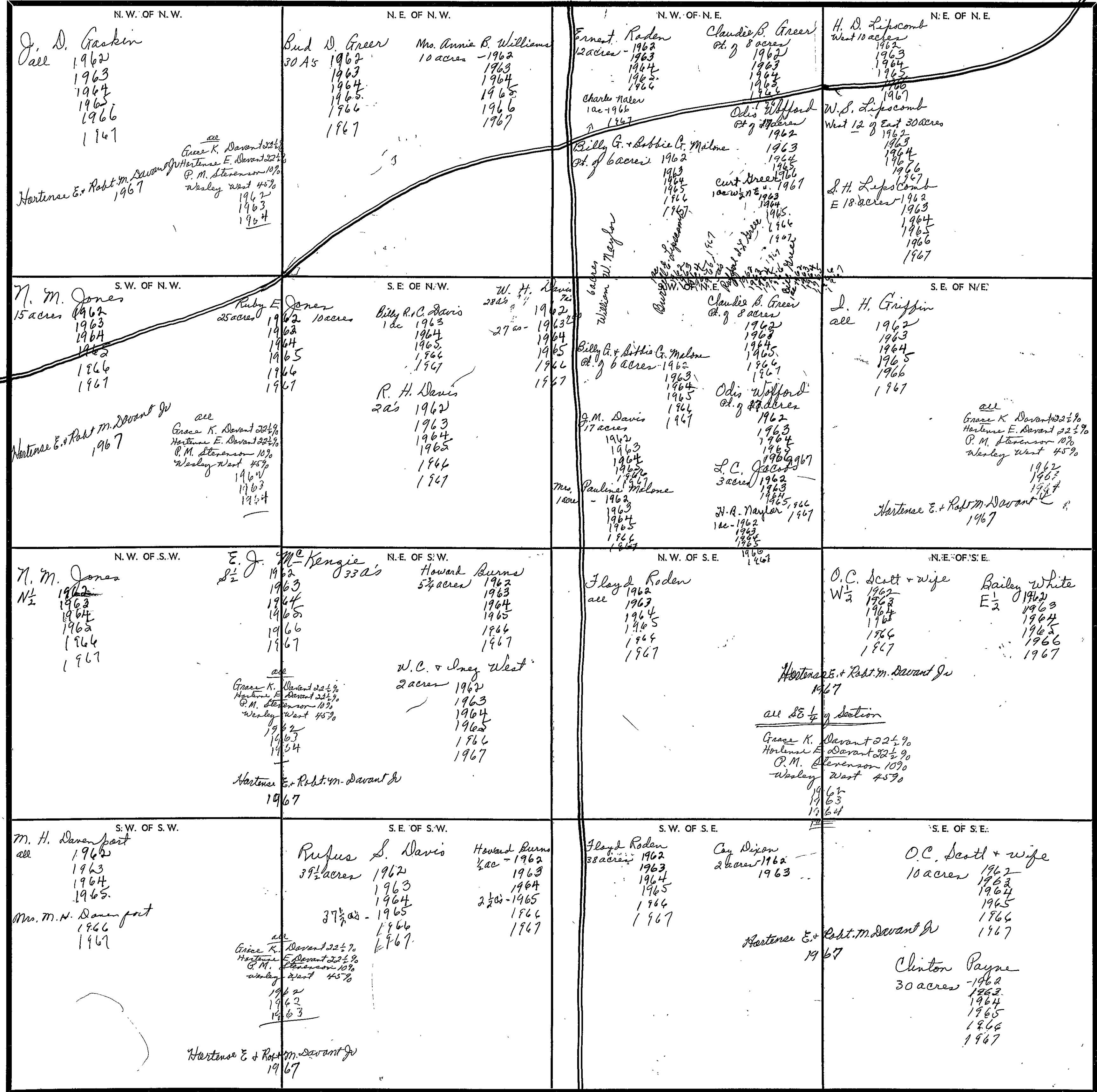
FORM 1-S.T.C.—PROPERTY & SOIL, MINNESOTA



Scale—1 inch—300 Ft.

COUNTY _____

FORM 1-S.T.C. - ROBERTSON & SON, BIRMINGHAM



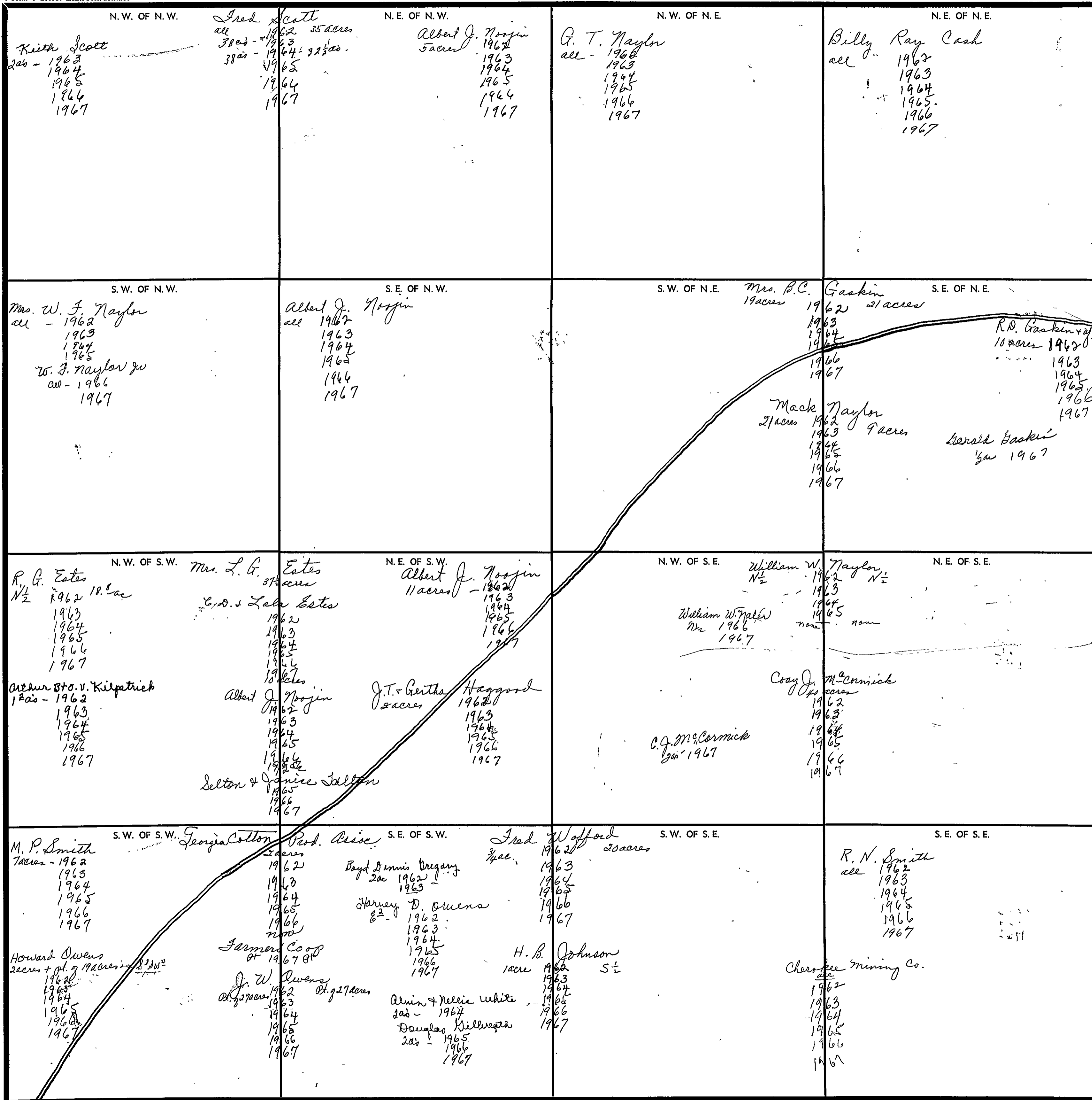
Scale - 1 inch = 300 ft.

SECTION 6

TOWNSHIP 10

RANGE 6

FORM 1-S.T.C.—ROBERTS & SON, BIRMINGHAM



Scale—1 inch—300 Ft.

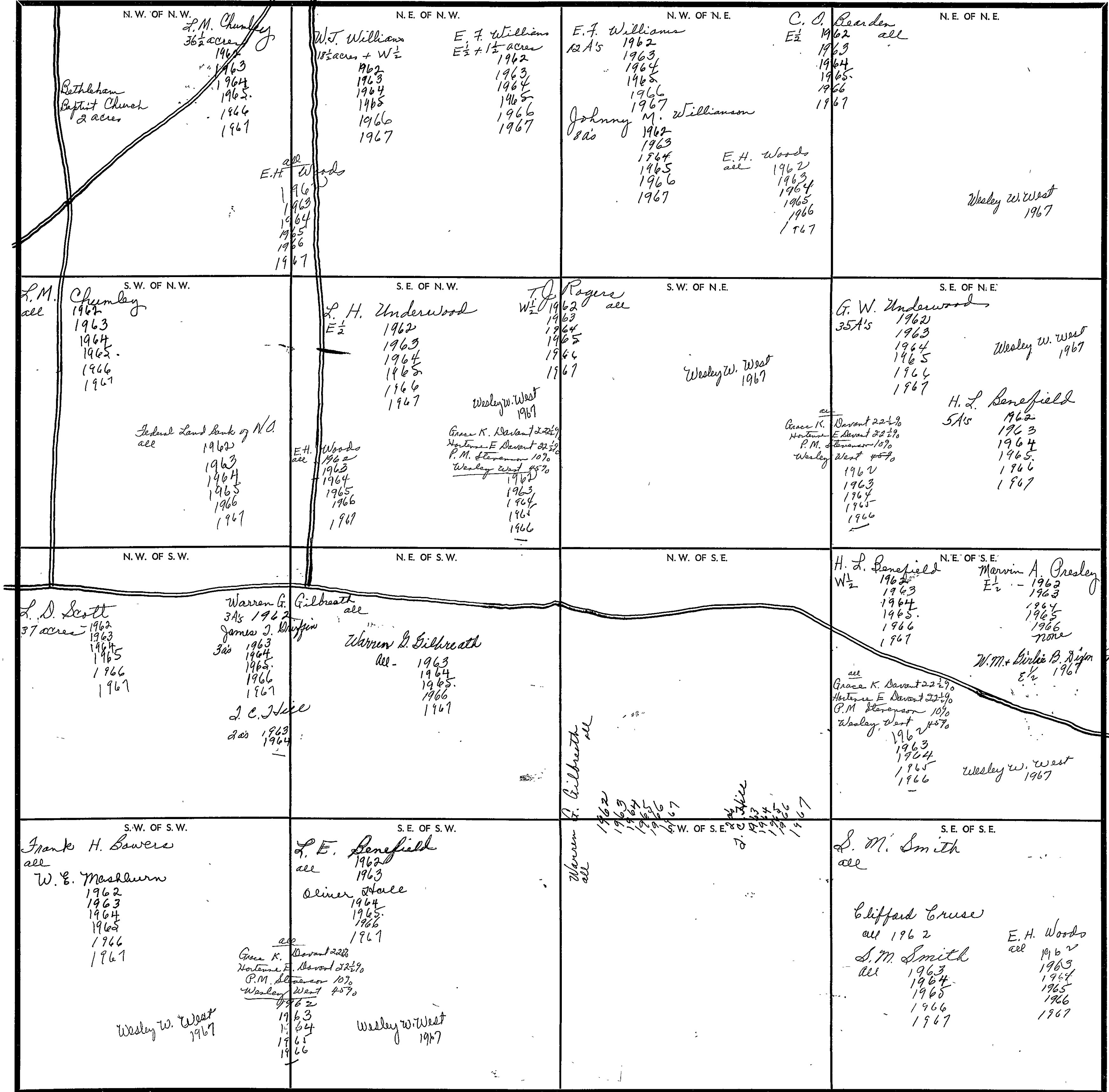
COUNTY _____

SECTION 7

TOWNSHIP 10

RANGE 6

FORM 1-S.T.C.—ROBERT A. BORN, BIRMINGHAM



Scale—1 inch—300 Ft.

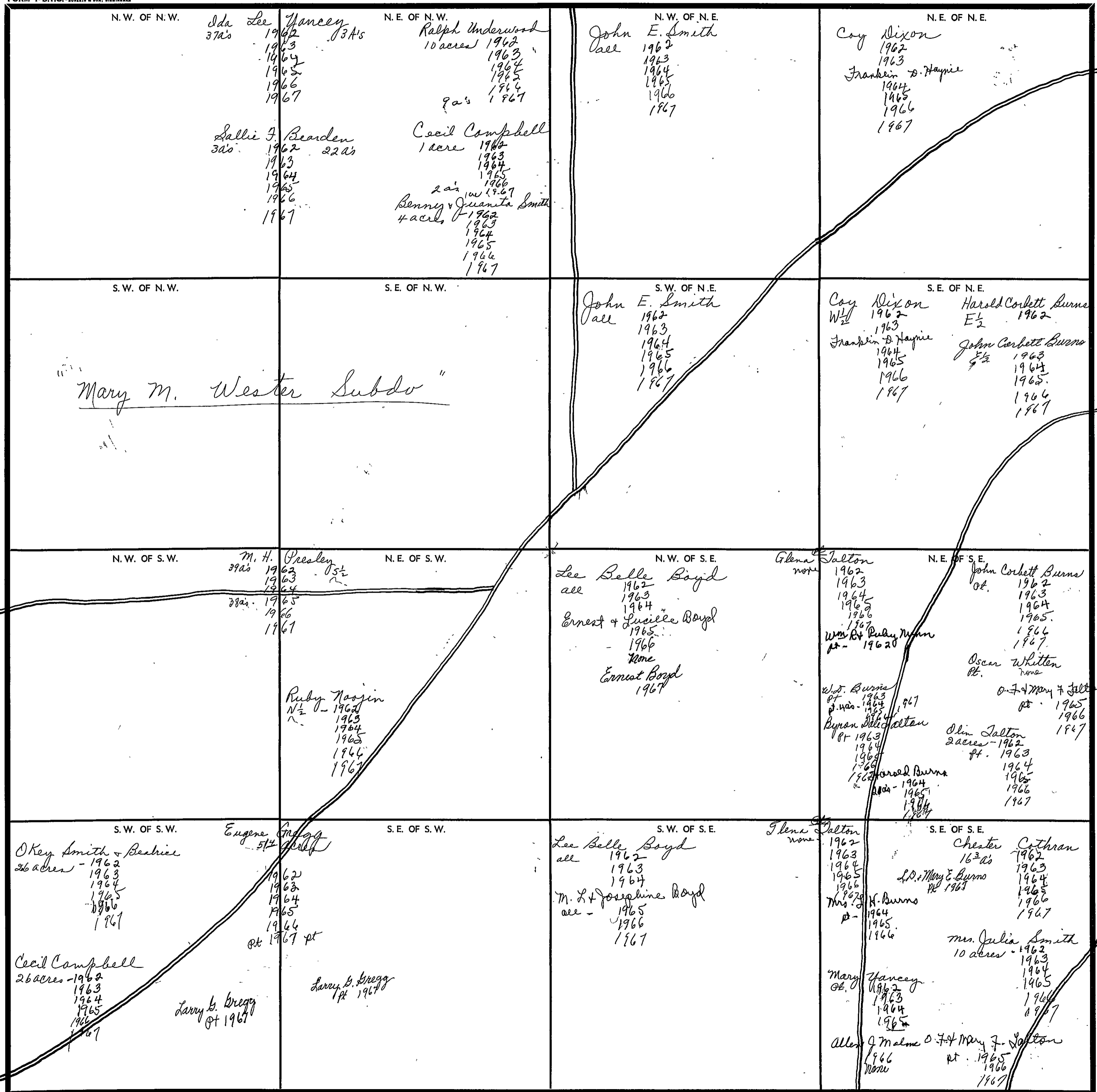
COUNTY

SECTION 8

TOWNSHIP 10

RANGE 6

FORM 1-S.T.C.—ROBERTS & SON, MINNEAPOLIS



Scale—1 inch—300 Ft.

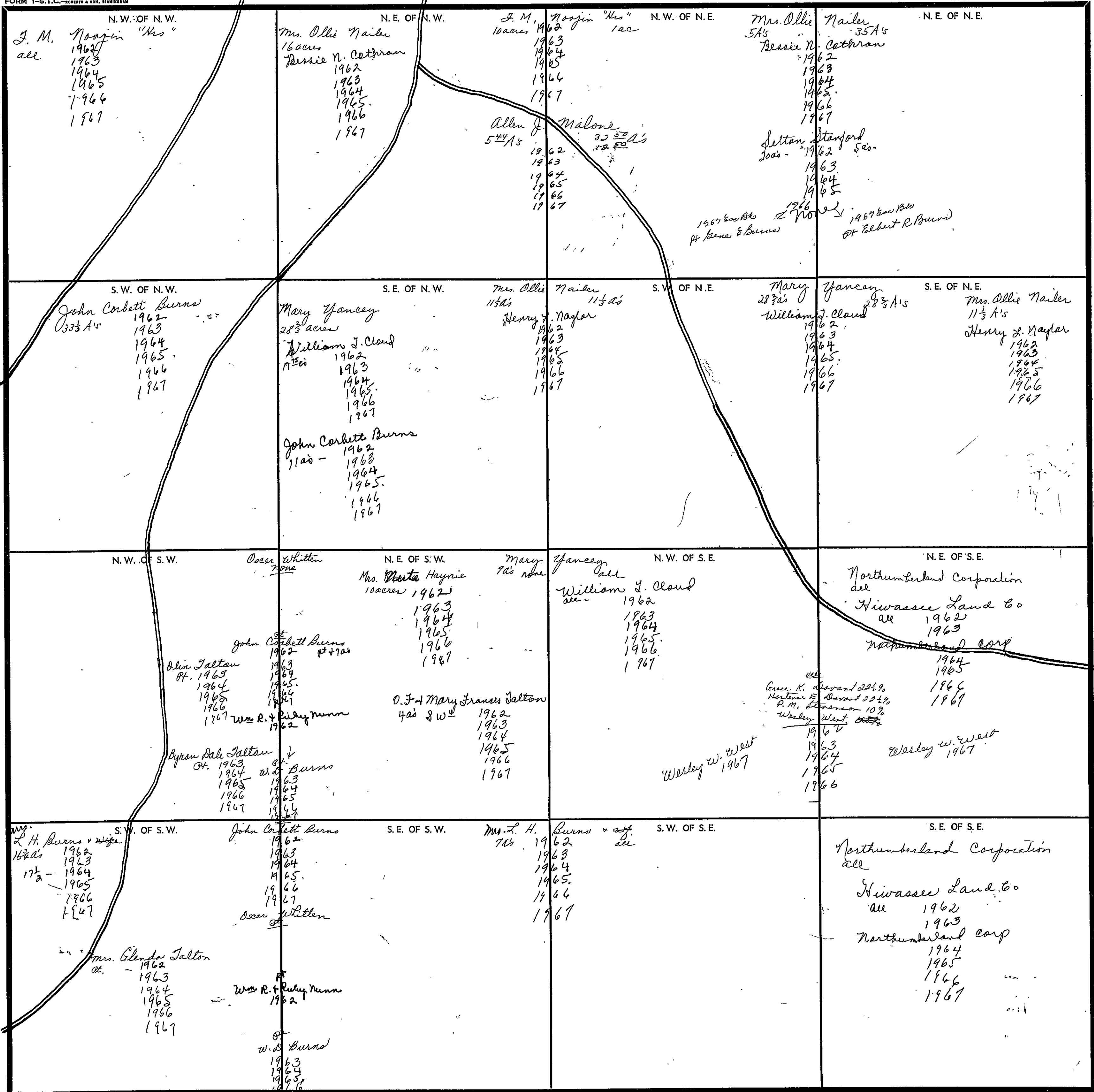
COUNTY _____

SECTION 9

TOWNSHIP 10

RANGE 6

FORM 1-S.T.C.—1957 & 60, BIRMINGHAM



COUNTY

Scale—1 inch—300 Ft.

SECTION

10

TOWNSHIP

10

RANGE

6

FORM 1-S.T.C.—ROBERTS & SON, BIRMINGHAM

<p>N. W. OF N. W.</p> <p>Selton Stanford all 1962 1963 1964 1965 17¹/₂ ac 1966 1967</p> <p>Jerry Prince pr. 1966 none</p> <p>J. Richard Carr 13.3 ac 1966 1967</p>	<p>N. E. OF N. W.</p> <p>Geo. W. Ward 10¹/₂ ac 1966 1967</p> <p>Grady C. Owens all Selton Stanford 1962 1963 1964 1965 1966 1967</p> <p>Jane Prince pr. 1964 1967</p> <p>Louise Harrison + 3-2 ac King III 1966 1967</p>	<p>N. W. OF N. E.</p> <p>John + Bessie Stephens 25 acres 1962 1963 1964 1965 1966 1967</p> <p>W. C. Whisenant 7¹/₂ ac 1962 1963 1964 1965 1966 1967</p> <p>C. C. Yancey 7¹/₂ ac 1962 1963 1964 1965 1966 1967</p>	<p>N. E. OF N. E.</p> <p>John + Bessie Stephens 25 acres 1962 1963 1964 1965 1966 1967</p> <p>W. C. Whisenant 7¹/₂ ac 1962 1963 1964 1965 1966 1967</p> <p>C. C. Yancey 7¹/₂ ac 1962 1963 1964 1965 1966 1967</p>
<p>S. W. OF N. W.</p> <p>Selton Stanford all 1962 1963 1964 1965</p> <p>Geo. W. Ward 8¹/₂ ac 1966 1967</p> <p>John Corbett Burns 31 ac 1966 1967</p>	<p>S. E. OF N. W.</p> <p>School 2 acres</p> <p>Ralph + S. P. McClendon 38 acres 1962 1963 1964 1965 1966 1967</p>	<p>S. W. OF N. E.</p> <p>Grady C. Owens 10 acres Selton Stanford 1962 1963 1964 1965 1966 1967</p> <p>C. R. Sigemore 30 acres 1962 1963 1964</p> <p>Paul N. Ryan 19.8 ac 1966 none</p> <p>Ralph McClendon 19.8 ac 1967</p>	<p>S. E. OF N. E.</p> <p>Ralph + S. P. McClendon all 1962 1963 1964 1965 1966 1967</p>
<p>N. W. OF S. W.</p> <p>Northumberland Corp Hiramsee Land Co. 1962 1963 1964 1965 1966 1967</p>	<p>N. E. OF S. W.</p> <p>Ralph + S. P. McClendon all 1962 1963 1964 1965 1966 1967</p>	<p>N. W. OF S. E.</p> <p>C. R. Sigemore all 1962 1963 1964 1965 1966 1967</p> <p>Selton Stanford 1965 1966 1967</p> <p>William J. Cloud 38¹/₂ ac 1966 1967</p>	<p>N. E. OF S. E.</p> <p>E. M. Barksdale all 1962 1963 1964 1965 1966 1967</p> <p>C. L. Graham all 1962 1963 1964 1965 1966 1967</p>
<p>S. W. OF S. W.</p> <p>Northumberland Corp Hiramsee Land Co. 1962 1963 1964 1965 1966 1967</p>	<p>S. E. OF S. W.</p> <p>Ernest V. Yancey all 1962 1963 1964 1965 1966 1967</p>	<p>S. W. OF S. E.</p> <p>C. R. Sigemore all 1962 1963 1964 1965 1966 1967</p> <p>Selton Stanford 1965</p> <p>William J. Cloud 1966 1967</p>	<p>S. E. OF S. E.</p> <p>E. M. Barksdale all 1962 1963 1964 1965 1966 1967</p> <p>C. L. Graham all 1962 1963 1964 1965 1966 1967</p>

Scale—1 inch—300 Ft.

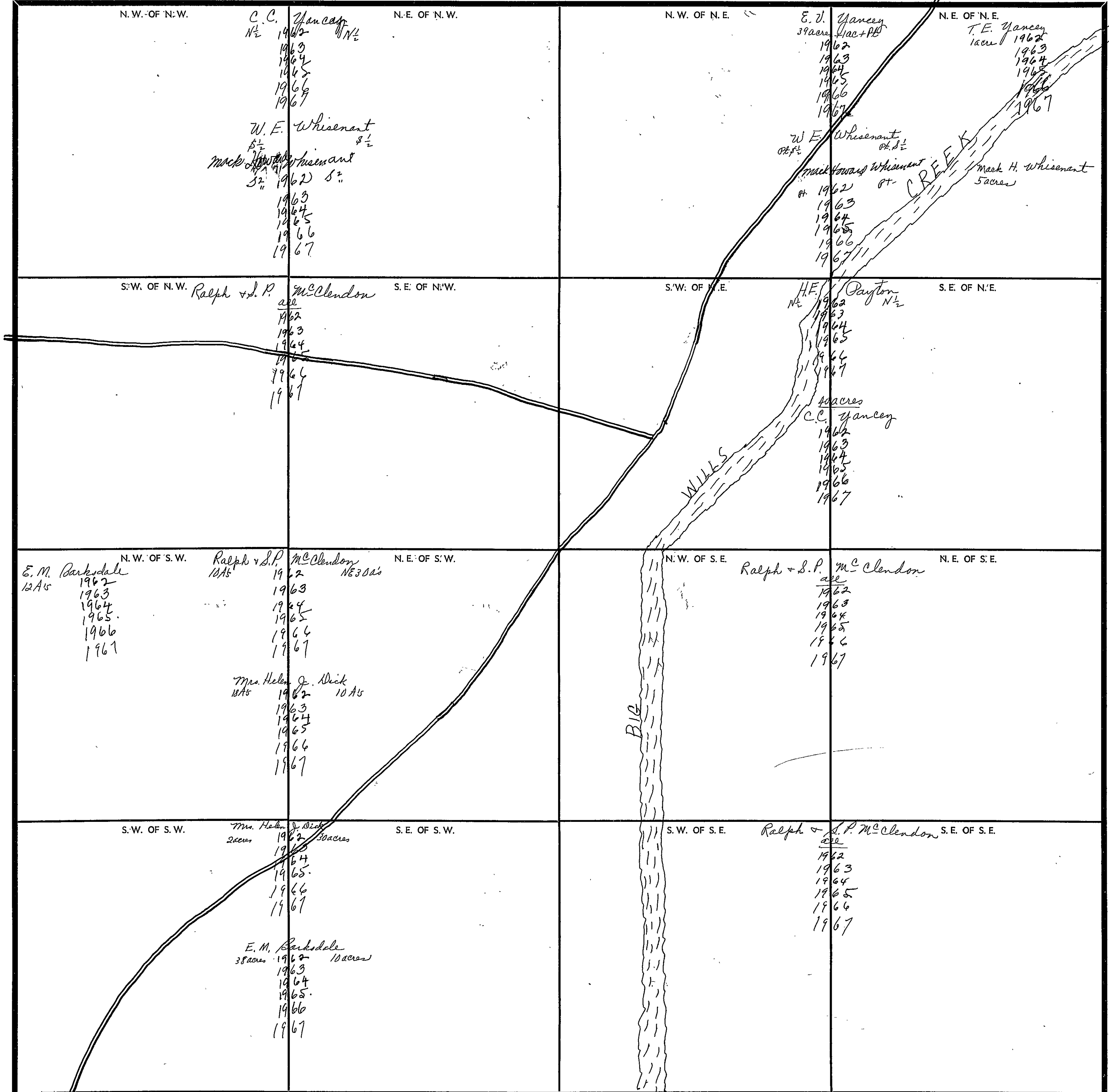
COUNTY

SECTION 11

TOWNSHIP 10

RANGE 6

FORM 1-S.T.C. - ROBERTS & SON, BIRMINGHAM



Scale—1 inch—300 Ft.

COUNTY _____

SECTION

12

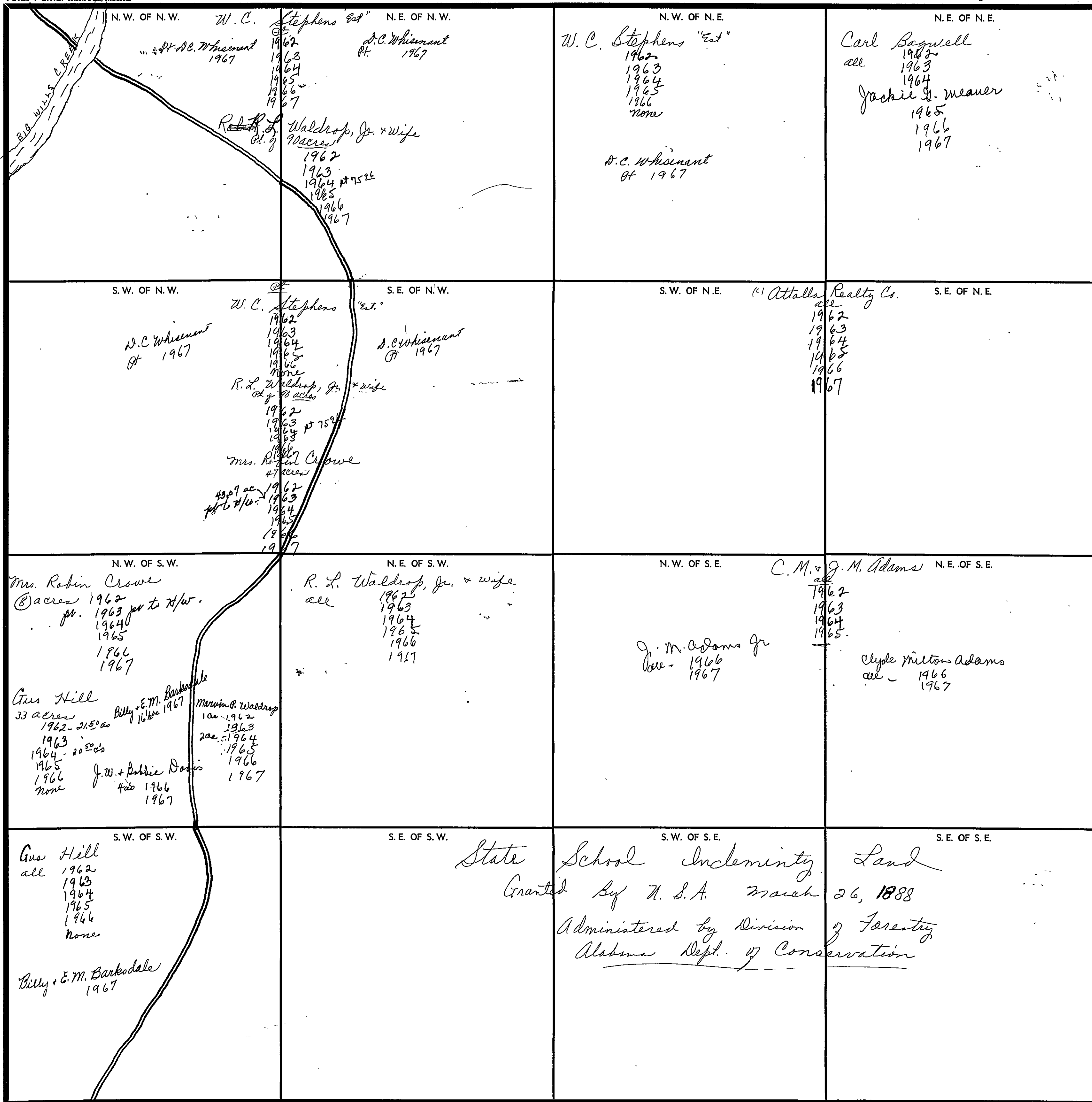
TOWNSHIP

10

RANGE

6

FORM 1-S.T.C.—2002 BY A. B. BISHOP



Scale—1 inch—300 Ft.

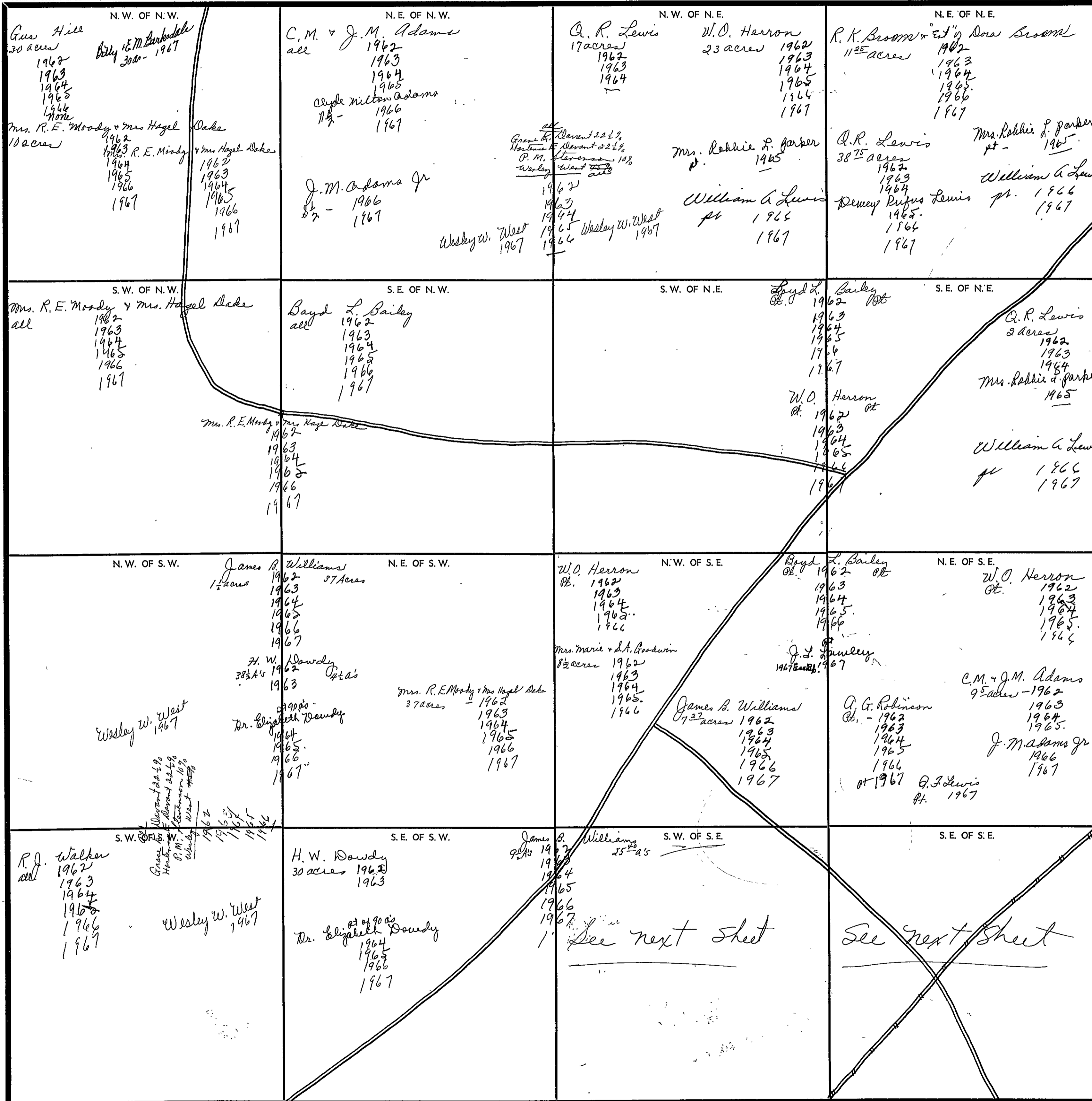
COUNTY

SECTION 13

TOWNSHIP 10

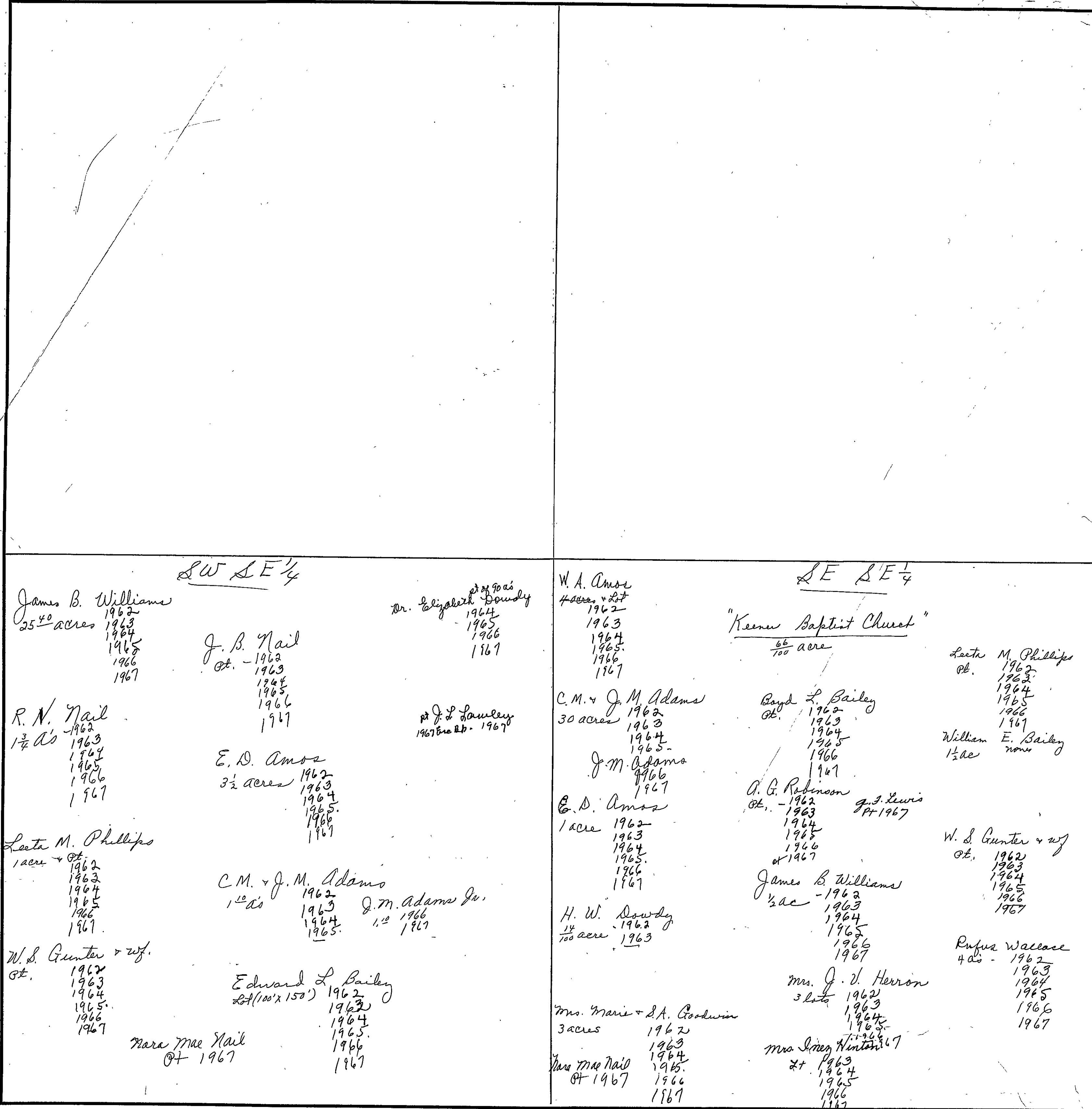
RANGE 6

FORM 1-S.T.C. - ROBERTS & SON, MINNEAPOLIS



Scale - 1 inch = 300 Ft.

COUNTY



SECTION

14

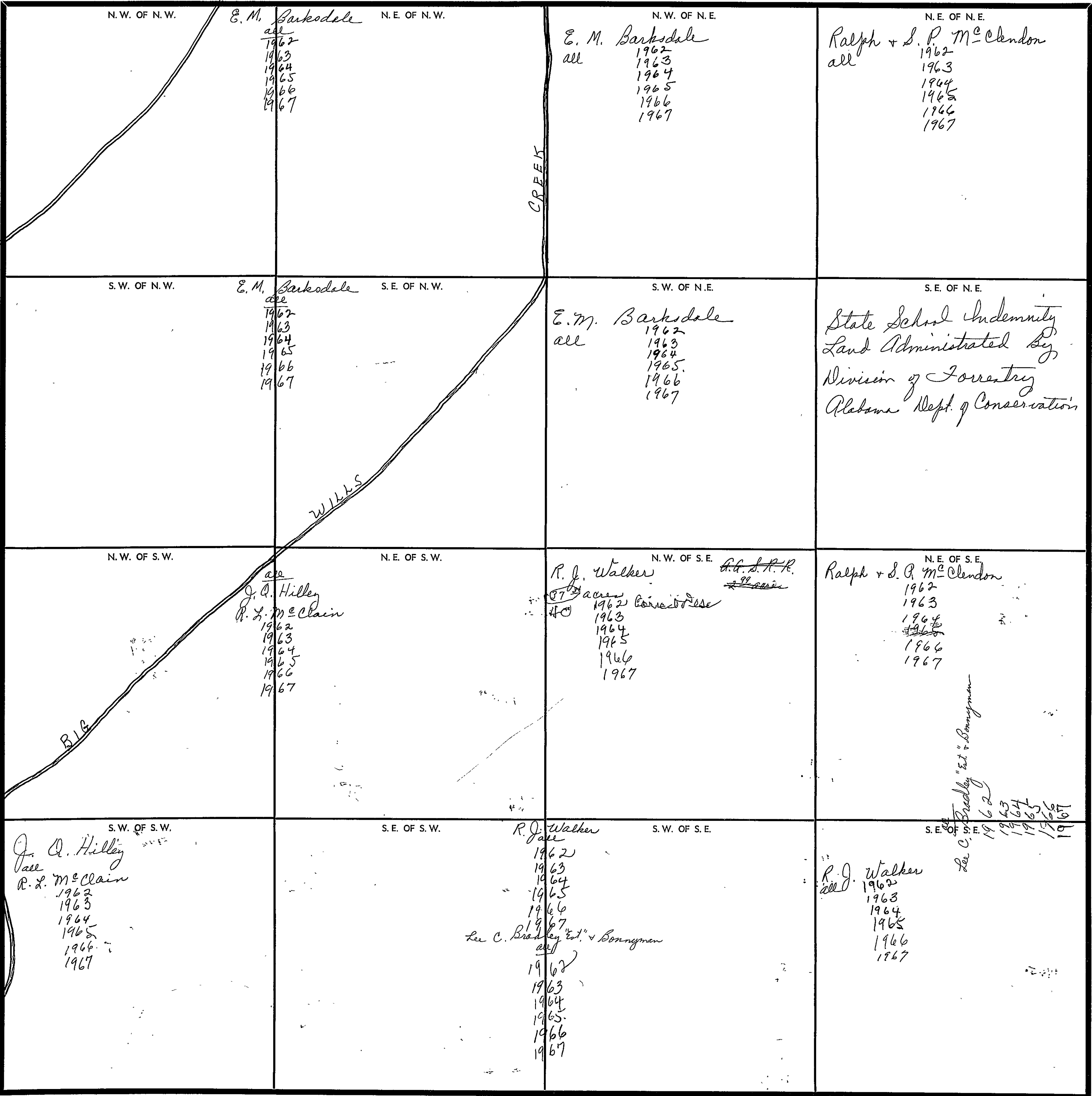
TOWNSHIP

10

RANGE

6

FORM 1-S.T.C. - TORRES & SON, BIRMINGHAM



Scale—1 inch—300 Ft.

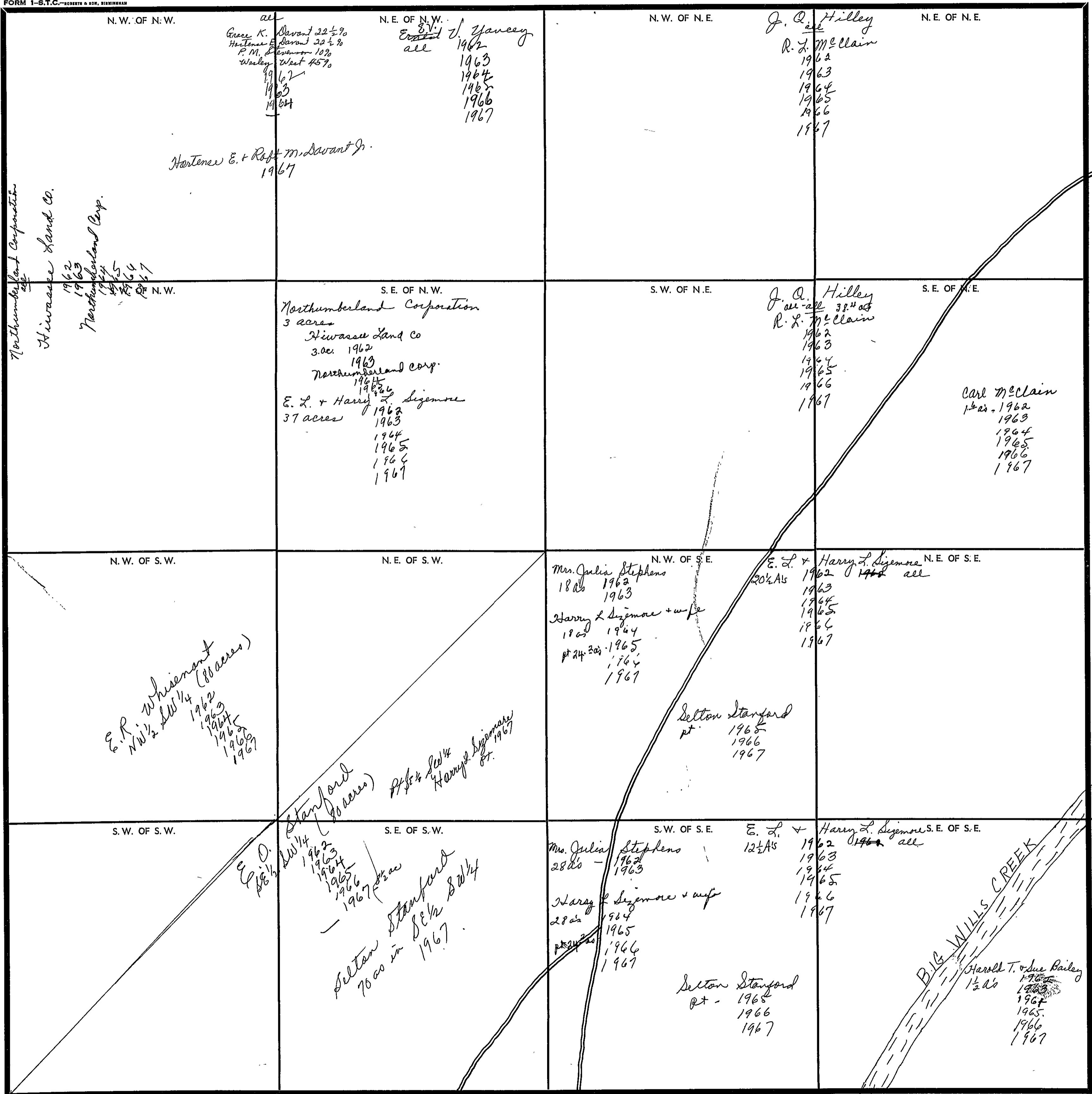
COUNTY

SECTION 15

TOWNSHIP 10

RANGE 6

FORM 1-S.T.C. - ROBERTS & SON, BIRMINGHAM



COUNTY _____

Scale—1 inch—300 ft.

SECTION

16

TOWNSHIP

10

RANGE

6

FORM 1-5.T.C.—ROBERTS & SON, BIRMINGHAM

<p>N. W. OF N. W.</p> <p>Mrs. L. H. Burns & son N.E. 1/2 1962 1963 1964 1965 1966 1967</p> <p>Mrs. Julia Smith S.E. 1/2 1962 1963 1964 1965 1966 1967</p>	<p>N. E. OF N. W.</p> <p>Mrs. Julia Smith all 1962 1963 1964 1965 1966 1967</p>	<p>N. W. OF N. E.</p> <p>Northumberland Corp. all Hiwassee Land Co. 1962 1963 Northumberland Corp 1964 1965 1966 1967</p>	<p>N. E. OF N. E.</p> <p>Northumberland Corp. all Hiwassee Land Co. 1962 1963 Northumberland Corp 1964 1965 1966 1967</p>
<p>S. W. OF N. W.</p> <p>Mrs. J. W. Hall all 1962 1963 none</p> <p>W. H. & Bruce Jackson all 1964 1965 1966 1967</p>	<p>S. E. OF N. W.</p> <p>Addie M. Smith E 1/2 1962 1963 1964 1965 1966 1967</p> <p>W. H. & Bruce Jackson W.E. 1/2 - 1964 1965 1966 1967</p>	<p>S. W. OF N. E.</p> <p>Mrs. J. W. Hall all 1962 1963</p>	<p>S. E. OF N. E.</p> <p>Doris Steed & David Murdock 26 2/3 A's 1962 1963 1964 1965 1966 1967</p> <p>Mrs. Susie Murdock Pt. of 26 2/3 A's 1962 1963 1964 1965 1966 1967</p>
<p>N. W. OF S. W.</p> <p>Mrs. J. W. Hall Pt. 1962 1963 1964 1965 1966 1967</p> <p>W. H. & Bruce Jackson 1964 1965 1966 1967</p> <p>Addie M. Smith 1962 1963 1964 1965 1966 1967</p> <p>Dewey H. Whisenant S.W. 1/4 1962 1963 1964 1965 1966 1967</p>	<p>N. E. OF S. W.</p> <p>Addie M. Smith all 1962 1963 1964 1965 1966 1967</p>	<p>N. W. OF S. E.</p> <p>Addie M. Smith all 1962 1963 1964 1965 1966 1967</p>	<p>N. E. OF S. E.</p> <p>Mrs. Susie Murdock Pt. of 26 2/3 A's - 1962 1963 1964 1965 1966 1967</p> <p>M. L. & Josephine Boyd 26 2/3 A's 1962 1963 1964 1965 1966 1967</p>
<p>S. W. OF S. W.</p> <p>Addie M. Smith all 1962 1963 1964 1965 1966 1967</p>	<p>S. E. OF S. W.</p> <p>Addie M. Smith all 1962 1963 1964 1965 1966 1967</p>	<p>S. W. OF S. E.</p> <p>Addie M. Smith all 1962 1963 1964 1965 1966 1967</p>	<p>S. E. OF S. E.</p> <p>M. L. & Josephine Boyd all 1962 1963 1964 1965 1966 1967</p>

Scale—1 inch—300 Ft.

COUNTY

SECTION

17

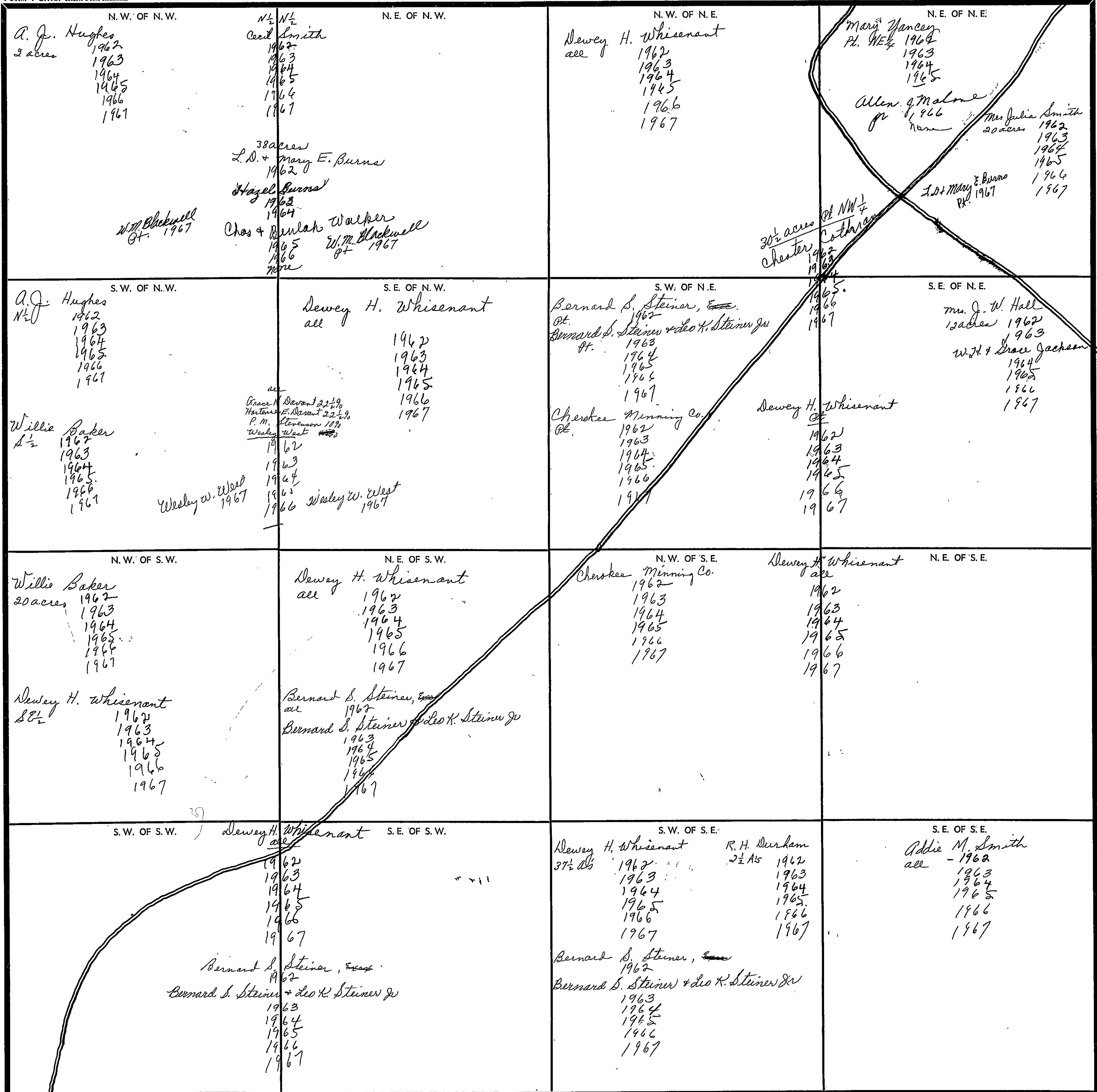
TOWNSHIP

10

RANGE

6

FORM 1-S.T.C.—COBBETT & SON, BIRMINGHAM



COUNTY

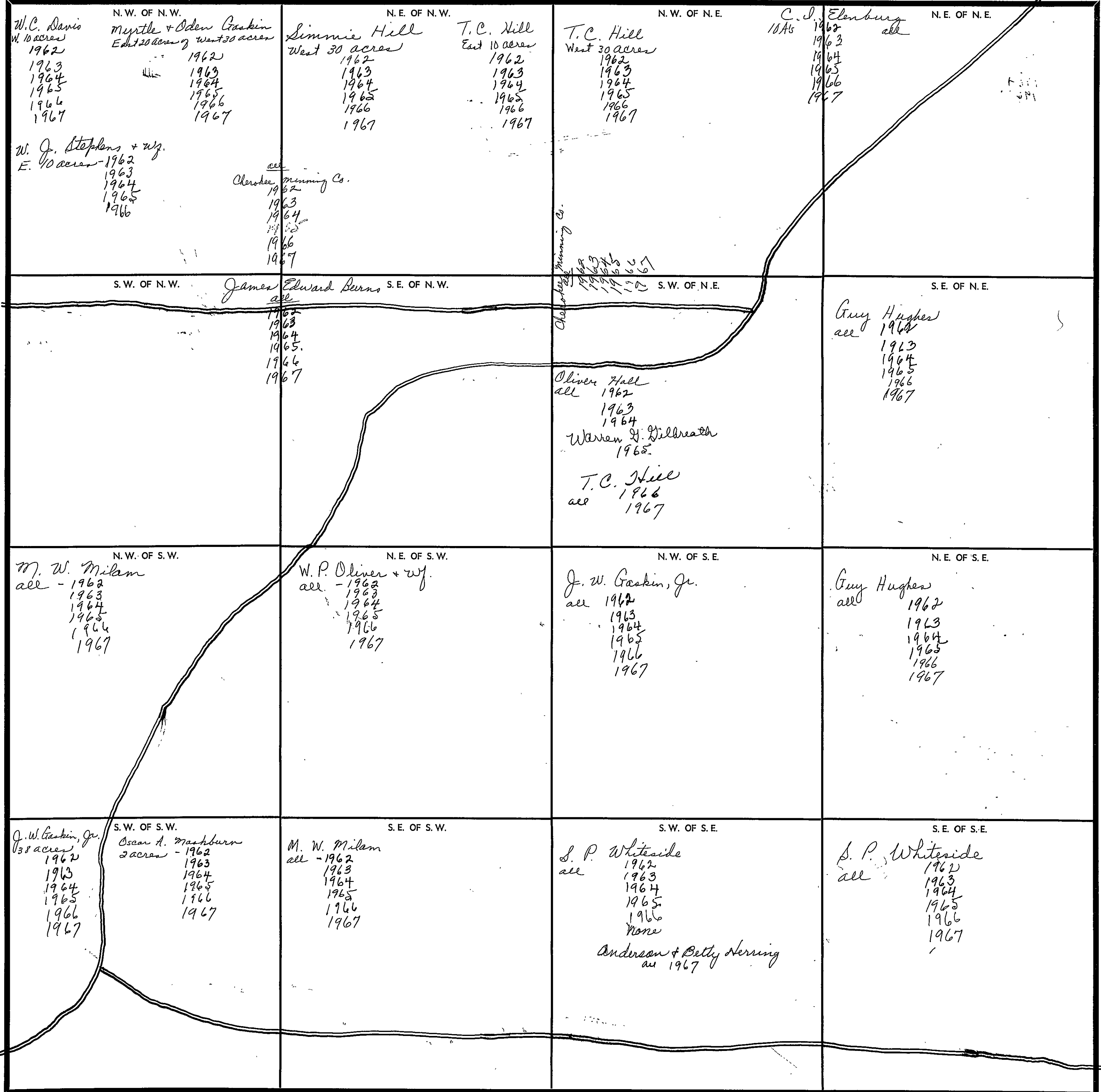
Scale—1 inch—300 Ft.

SECTION 18

TOWNSHIP 10

RANGE 6

FORM 1-S.T.C.—ROBERTS & SON, BIRMINGHAM



Scale—1 inch—300 Ft.

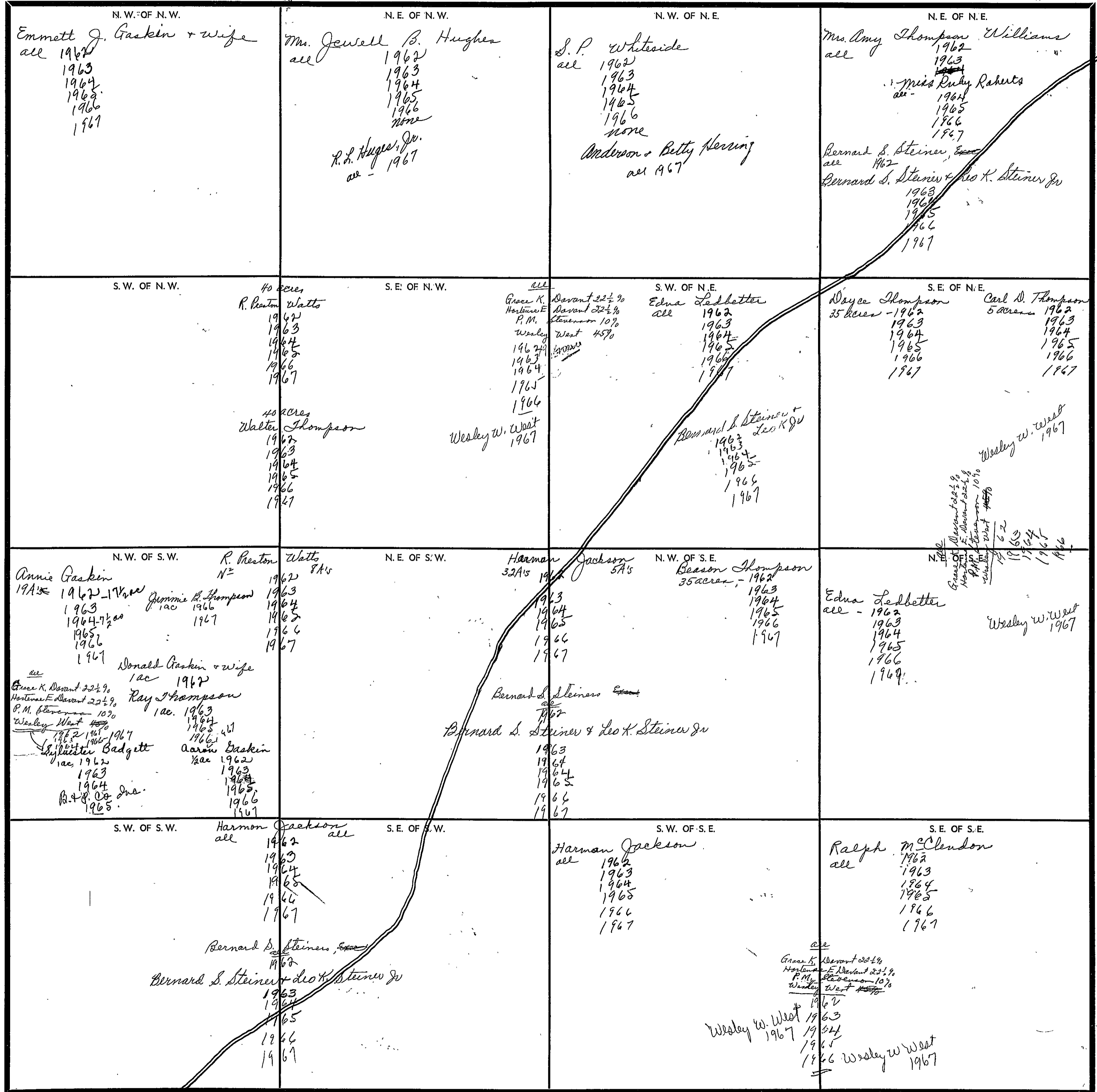
COUNTY _____

SECTION 19

TOWNSHIP 10

RANGE 6

FORM 1-S.T.C. - ROBERTS & SON, BIRMINGHAM



Scale—1 inch—300 Ft.

COUNTY

SECTION

20

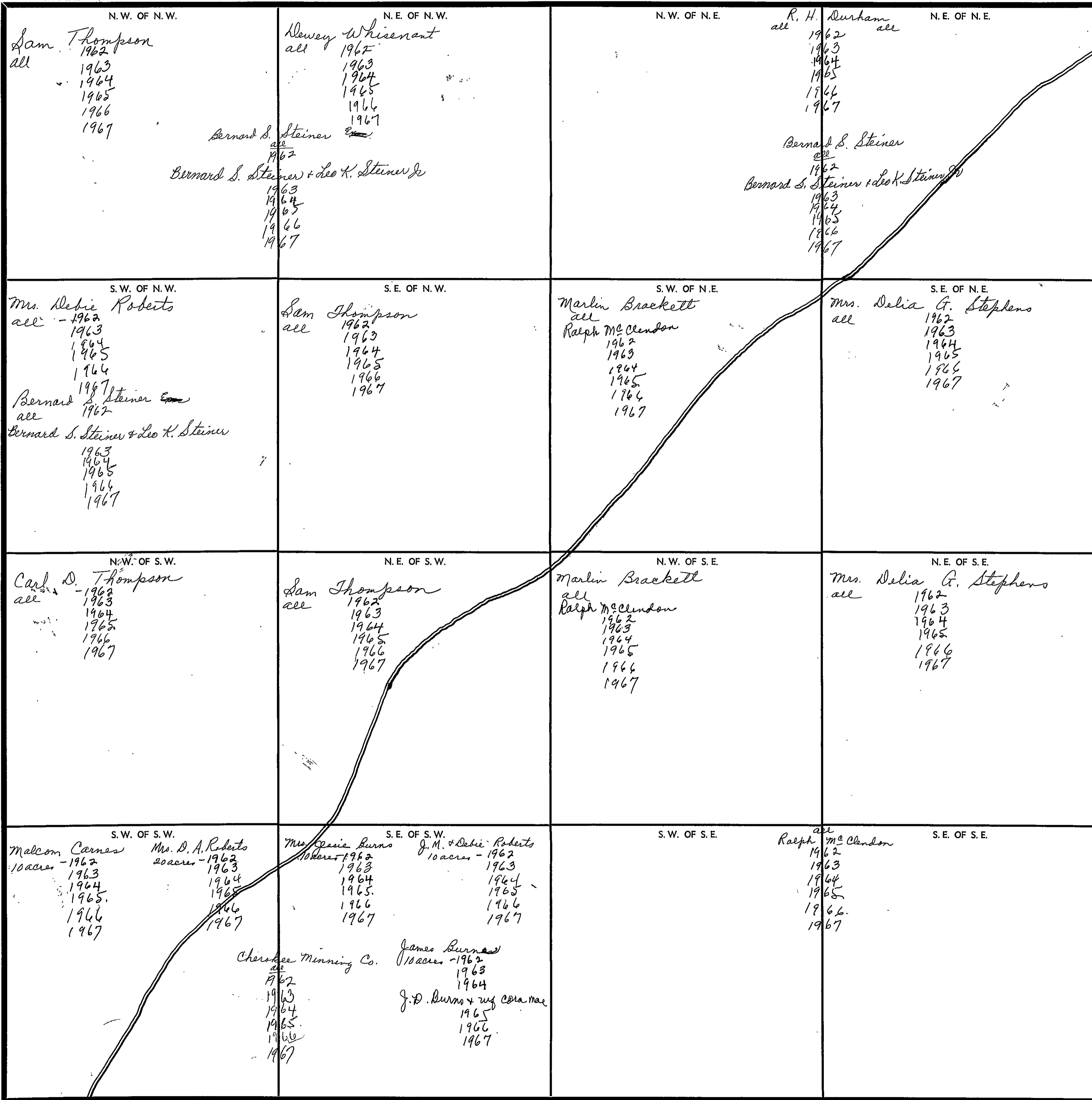
TOWNSHIP

10

RANGE

6

FORM 1-S.T.C.—2025-A-20, BIRMINGHAM



Scale—1 inch—300 Ft.

COUNTY

SECTION 21

TOWNSHIP 10

RANGE 6

FORM 1-S.T.C. - COLETT & SON, BIRMINGHAM

<p>N.W. OF N.W.</p> <p>Bernard S. Steiner, Exec. all 1962 Bernard S. Steiner & K. Steiner Jr 1963 1964 1965 1966 1967</p> <p>Ralph M^c Clendon all 1962 1963 1964 1965 1966 1967</p>	<p>N.E. OF N.W.</p> <p>M. L. & Josephine Boyd 18A's 1962 1963 1964 1965 1966 1967</p> <p>Ralph M^c Clendon 17A's 1962 1963 1964 1965 1966 1967</p>	<p>N.W. OF N.E.</p> <p>Chas. R. & Mary Emily Carter 1962 1963 1964 1965 1966 1967</p> <p>M. H. Smith at 1962 1963 1964 1965 1966 1967</p>	<p>N.E. OF N.E.</p> <p>Frank C. & Delia Stephens 2 1/2 acres 1962 1963 1964 1965 1966 1967</p> <p>Jack Stephens at 1962 1963 1964 1965 1966 1967</p>
<p>S.W. OF N.W.</p> <p>Ralph M^c Clendon all 1962 1963 1964 1965 1966 1967</p>	<p>S.E. OF N.W.</p> <p>M. H. Smith 5 acres - 1962 1963 1964 1965 1966 1967</p> <p>Ralph M^c Clendon 35A's 1962 1963 1964 1965 1966 1967</p>	<p>S.W. OF N.E.</p> <p>M. H. Smith at 1962 1963 1964 1965 1966 1967</p> <p>Chas. R. & Mary Emily Carter at 1962 1963 1964 1965 1966 1967</p>	<p>S.E. OF N.E.</p> <p>Jack W. Stephens at 5A's - 1962 1963 1964 1965 1966 1967</p>
<p>N.W. OF S.W.</p> <p>Ralph M^c Clendon all 1962 1963 1964 1965 1966 1967</p> <p>Wesley W. West 1967</p> <p>see SW 1/4 Section Grace K. Devant 22 1/2 % Hester E. Devant 22 1/2 % P. M. Stevenson 10 % Wesley West 45 % 1967</p>	<p>N.E. OF S.W.</p> <p>E. V. Yancey E 1/2 1962 1963 1964 1965 1966 1967</p>	<p>N.W. OF S.E.</p> <p>Chas. R. & Mary Emily Carter 13 acres 1962 1963 1964 1965 1966 1967</p> <p>Ernest V. Yancey at 62 acres 1962 1963 1964 1965 (E.V.) 1966 1967</p>	<p>N.E. OF S.E.</p> <p>Salton Stanford 2 1/2 acres 1962 1963 1964 1965 1966 1967</p>
<p>S.W. OF S.W.</p> <p>Wesley W. West 1967</p> <p>Ralph M^c Clendon all 1962 1963 1964 1965 1966 1967</p>	<p>S.E. OF S.W.</p>	<p>S.W. OF S.E.</p> <p>Ralph M^c Clendon 10 acres - 1962 1963 1964 1965 1966 1967</p> <p>E. V. Yancey 59 acres 1962 1963 1964 1965 1966 1967</p>	<p>S.E. OF S.E.</p>

Scale—1 inch—300 Ft.

COUNTY

SECTION

22

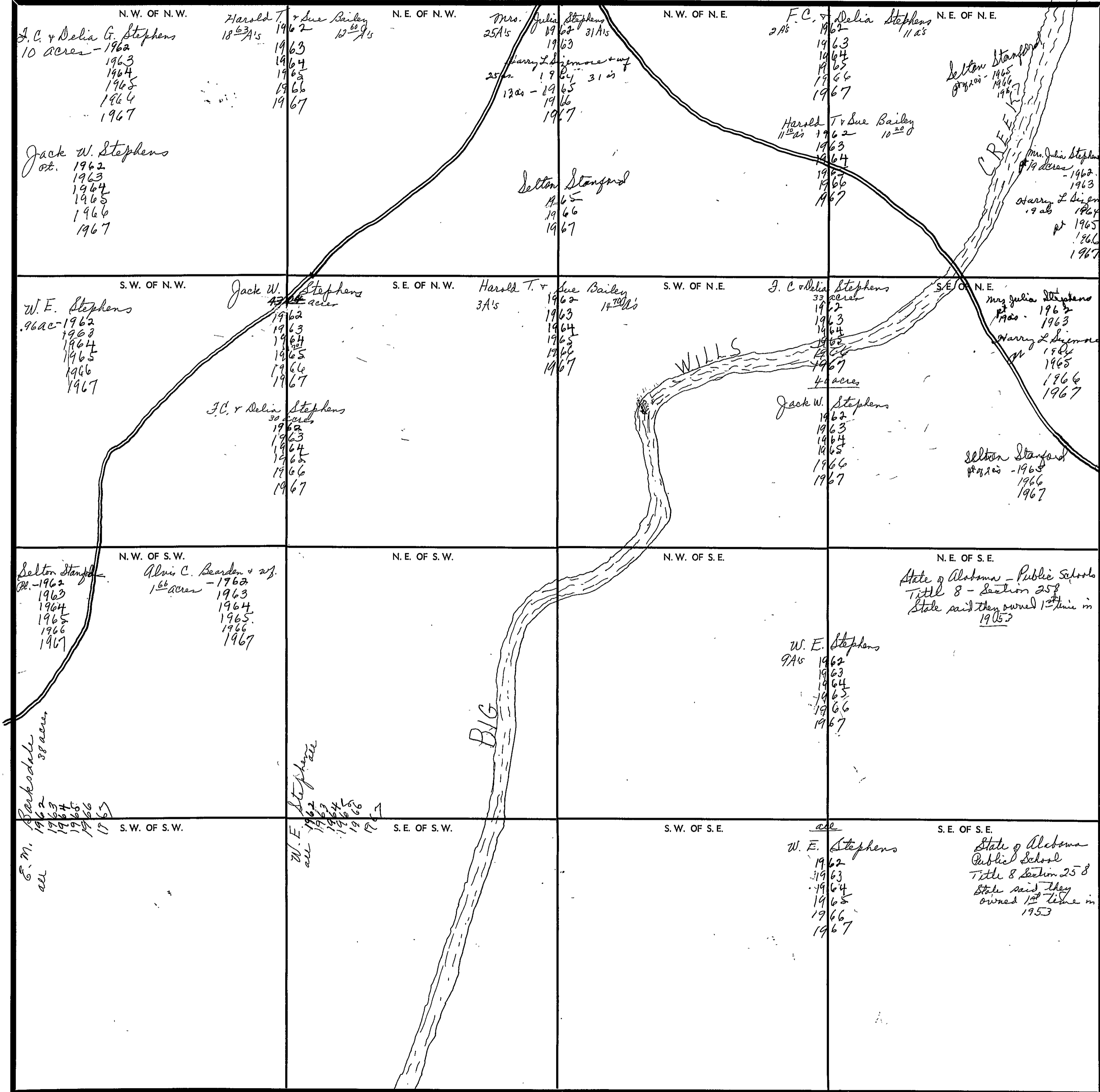
TOWNSHIP

10

RANGE

6

FORM 1-S.T.C.—TORRETT & SON, BIRMINGHAM



Scale—1 inch—300 Ft.

COUNTY

SECTION

23

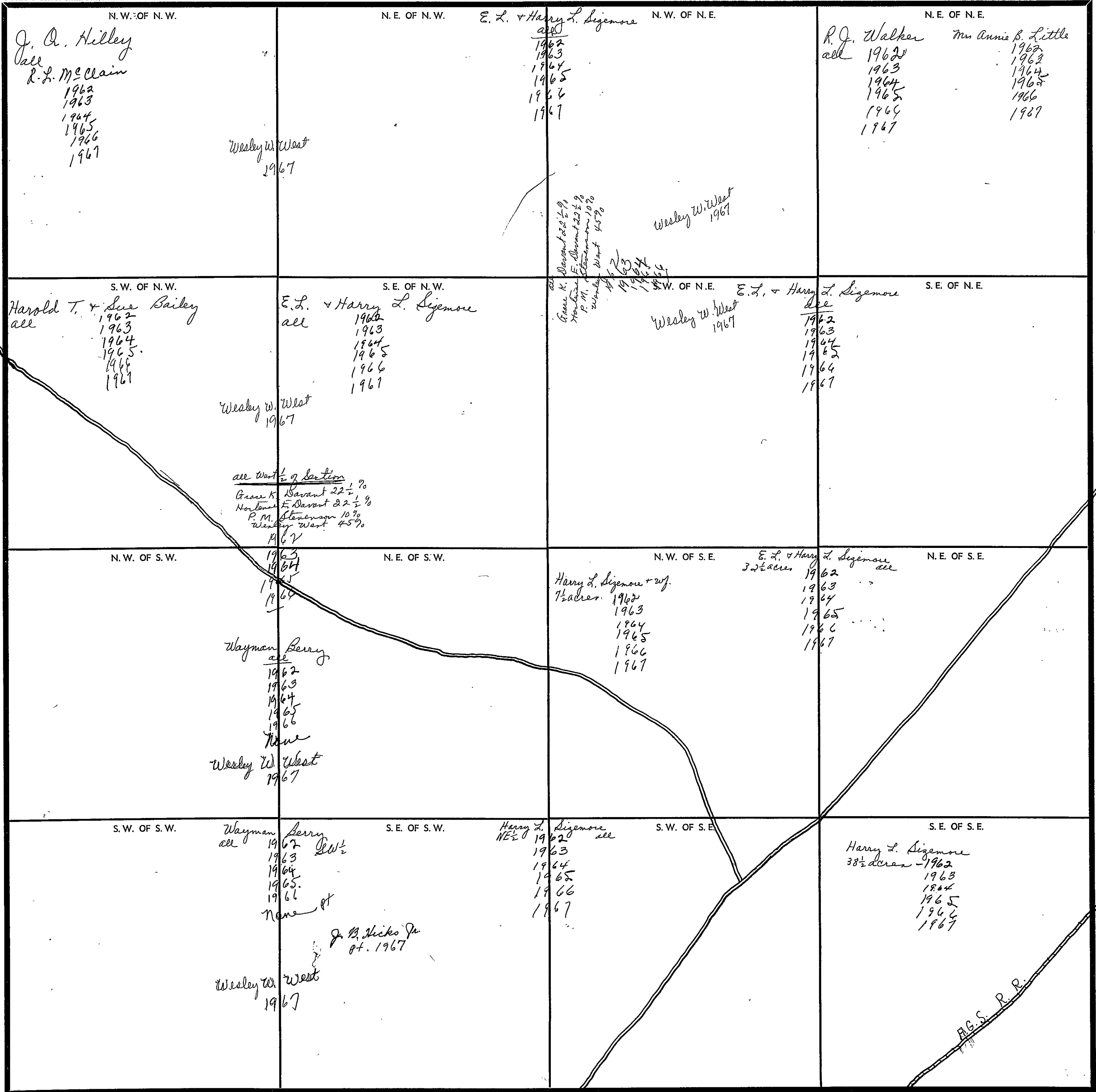
TOWNSHIP

10

RANGE

6

FORM 1-ST.C.—PROPERTY & SOIL, MINNESOTA



Scale—1 inch=300/Ft.

COUNTY

SECTION

24

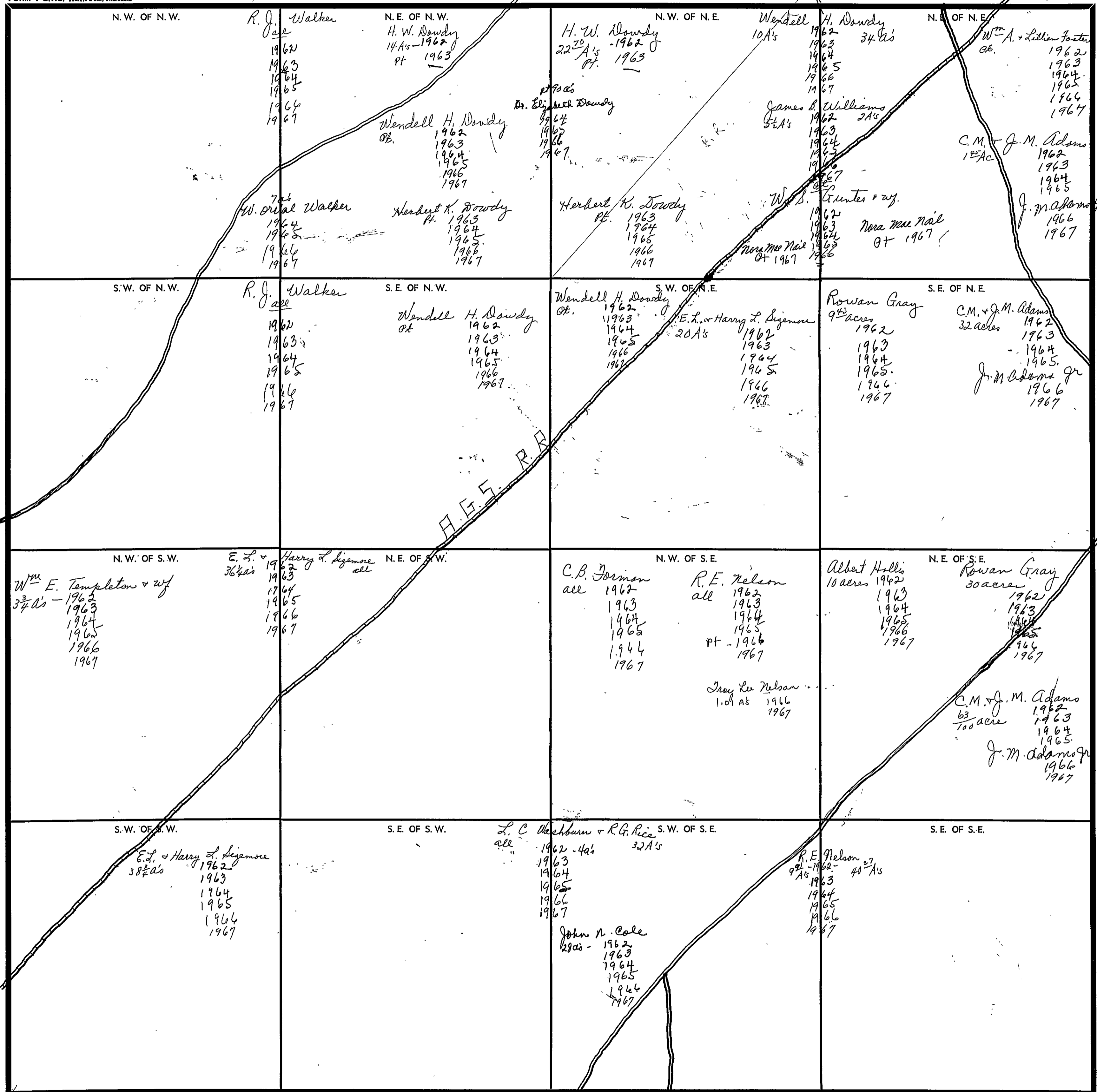
TOWNSHIP

10

RANGE

6

FORM 1-S.T.C.—CORRECTION & BOX, BIRMINGHAM



Scale—1 inch—300 Ft.

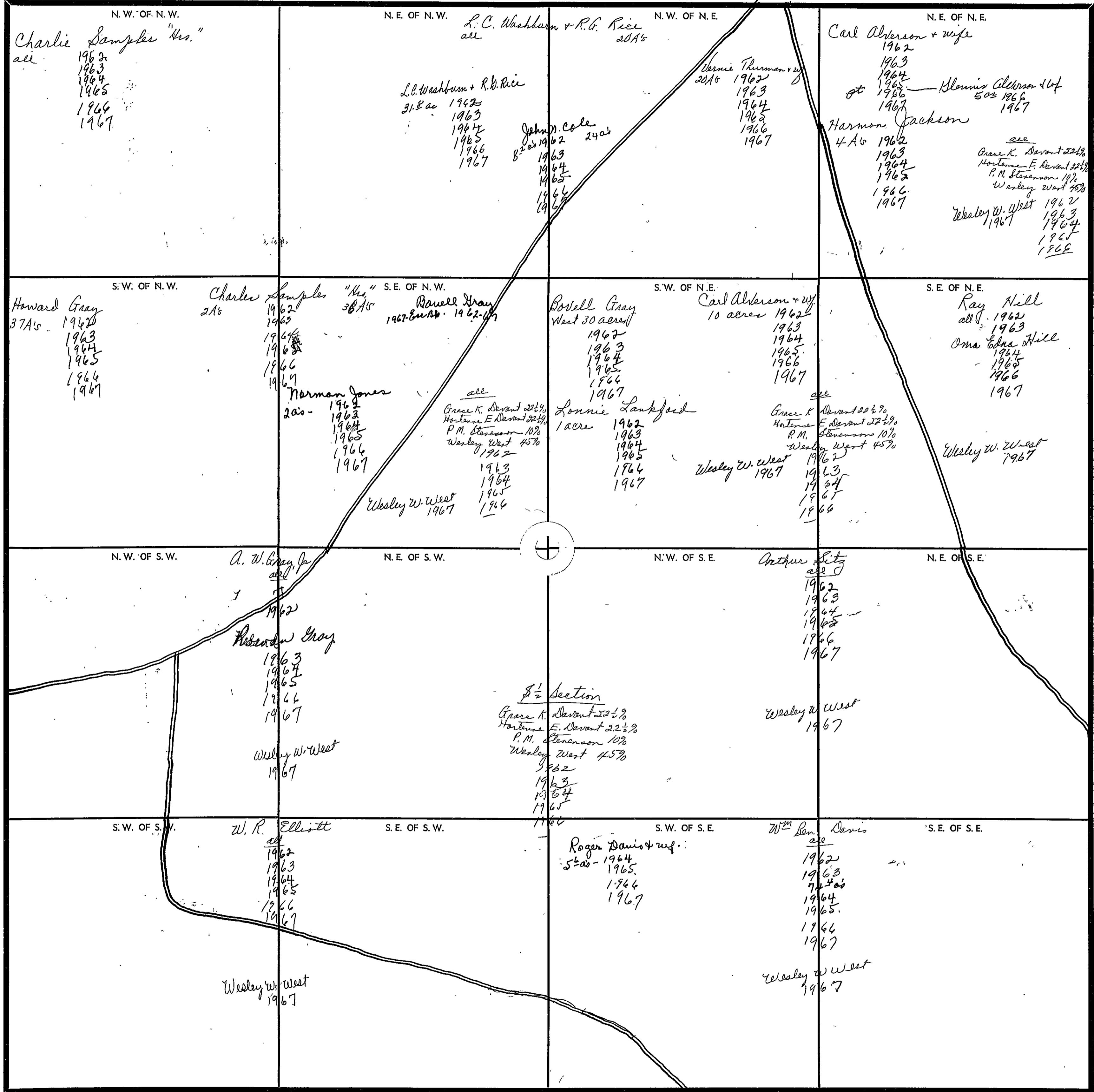
COUNTY

SECTION 25

TOWNSHIP 10

RANGE 6

FORM 1-S.T.C. - COBBETT & SON, BIRMINGHAM



Scale—1 inch—300 Ft.

COUNTY

SECTION

26

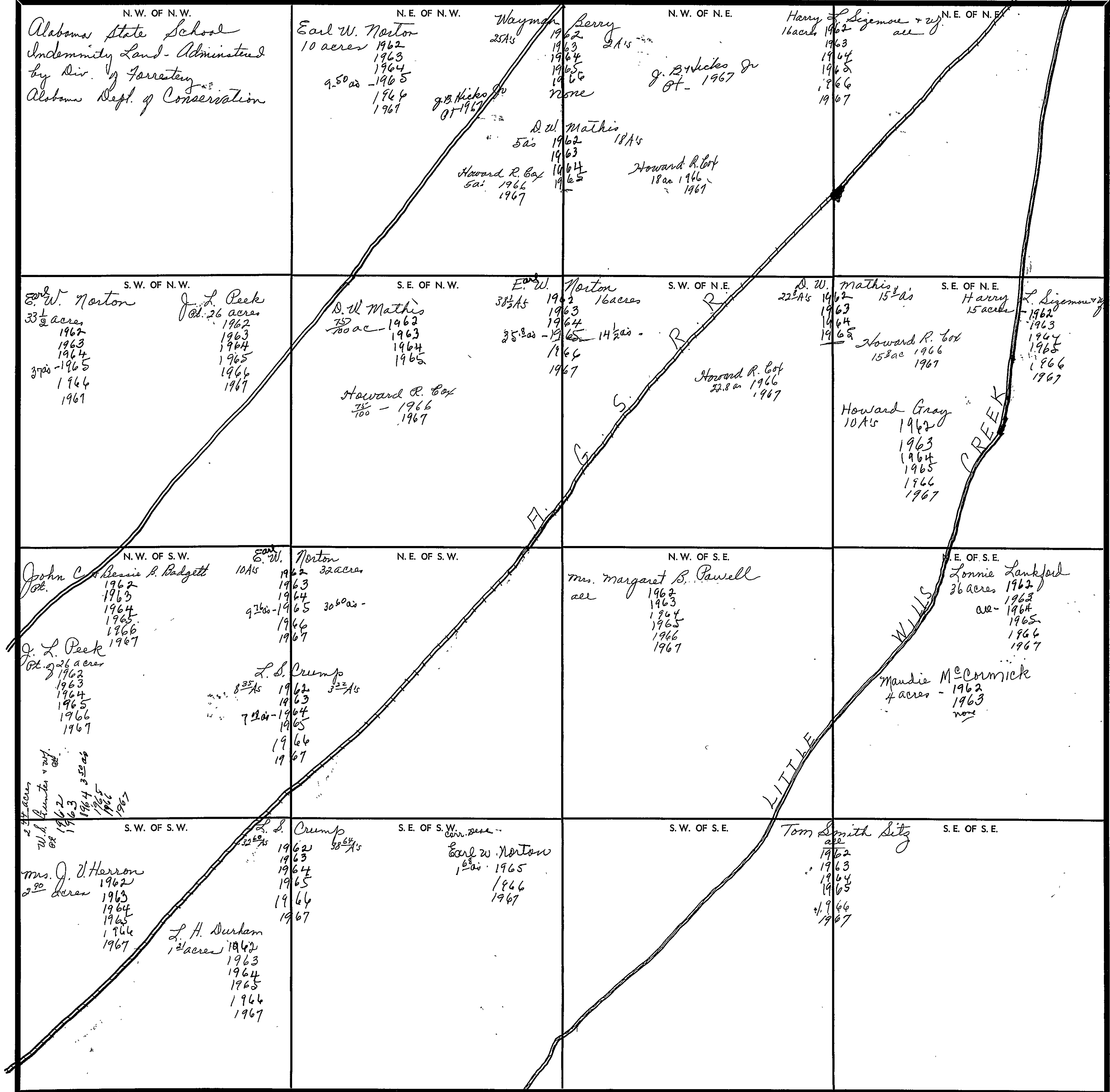
TOWNSHIP

10

RANGE

6

FORM 1-S.T.C.—ROBERTS & SON, BIRMINGHAM



Scale—1 inch—300 Ft.

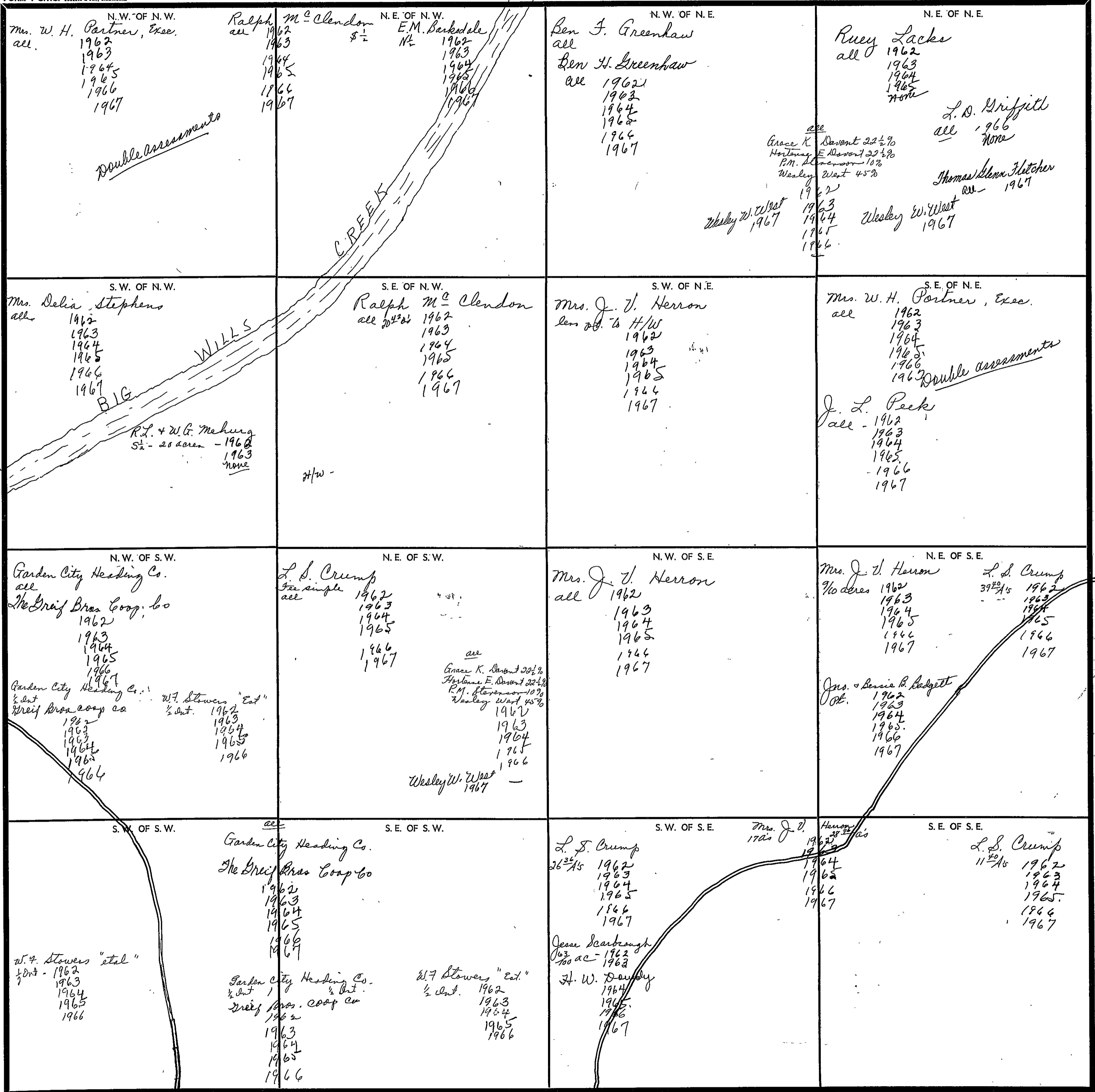
COUNTY

SECTION 27

TOWNSHIP 10

RANGE 6

FORM 1-S.T.C. - COPIES & FOR BIRMINGHAM



COUNTY

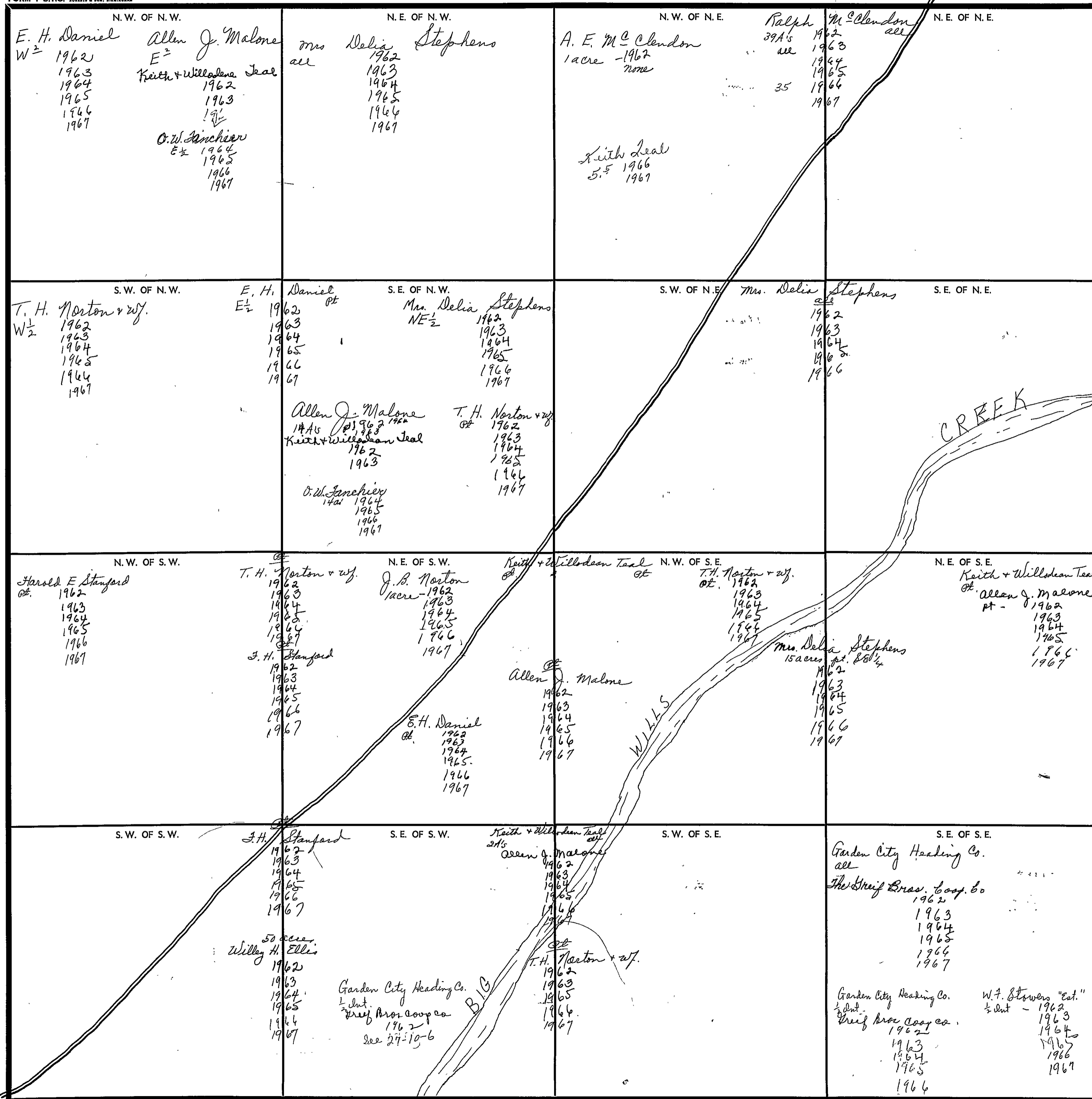
Scale - 1 inch = 300 Ft.

SECTION 28

TOWNSHIP 10

RANGE 6

FORM 1-S.T.C.—REVISED BY BOB, BENTONIAN



Scale—1 inch—300 Ft.

COUNTY

SECTION

29

TOWNSHIP

10

RANGE

6

FORM 1-S.T.C.—REVISED & SON, BIRMINGHAM

<p>N. W. OF N. W.</p> <p>Ralph M^c Clendon all 1962 1963 1964 1965 1966 1967</p>	<p>N. E. OF N. W.</p> <p>Malcolm Carnes all 1962 1963 1964 1965 1966 1967</p> <p>all Grace K. Davant 22 1/2% Hortense E. Davant 22 1/2% P. M. Stevenson 10% Wesley West 45% Wesley W. West 1967 1963 1964 1965 1966 Wesley W. West 1967</p>	<p>N. W. OF N. E.</p> <p>Ralph M^c Clendon all 1962 1963 1964 1965 1966 1967</p>	<p>N. E. OF N. E.</p> <p>all Grace K. Davant 22 1/2% Hortense E. Davant 22 1/2% P. M. Stevenson 10% Wesley West 45% 1962 1963 1964 1965 1966 1967 Wesley West 1967 all 1967</p>
<p>S. W. OF N. W.</p> <p>Ralph M^c Clendon all 1962 1963 1964 1965 1966 1967</p> <p>E. H. Woods all 1962 1963 1964 1965 1966 1967</p>	<p>S. E. OF N. W.</p> <p>Malcolm Carnes all 1962 1963 1964 1965 1966 1967</p> <p>all Grace K. Davant 22 1/2% Hortense E. Davant 22 1/2% P. M. Stevenson 10% Wesley West 45% 1962 1963 1964 1965 1966 1967 Wesley W. West 1967</p>	<p>S. W. OF N. E.</p> <p>Ralph M^c Clendon all 1962 1963 1964 1965 1966 1967</p>	<p>S. E. OF N. E.</p> <p>all Grace K. Davant 22 1/2% Hortense E. Davant 22 1/2% P. M. Stevenson 10% Wesley West 45% 1962 1963 1964 1965 1966 1967 Wesley West 1967 all 1967</p>
<p>N. W. OF S. W.</p> <p>Wiley H. Ellis all 1962 1963 1964 1965 1966 1967</p> <p>E. H. Woods all 1962 1963 1964 1965 1966 1967</p>	<p>N. E. OF S. W.</p> <p>all 1962 1963 1964 1965 1966 1967</p> <p>E. H. Woods all 1962 1963 1964 1965 1966 1967</p>	<p>N. W. OF S. E.</p> <p>Wiley H. Ellis all 1962 1963 1964 1965 1966 1967</p>	<p>N. E. OF S. E.</p> <p>all 1962 1963 1964 1965 1966 1967</p>
<p>S. W. OF S. W.</p> <p>T. A. Miller all - 1962 1963 1964 1965 1966 None Lorraine S. Miller all - 1967</p>	<p>S. E. OF S. W.</p> <p>Mrs. Lula Ann A. Walton 1962 1963 1964 1965 1966 1967</p> <p>E. H. Woods all 1962 1963 1964 1965 1966 1967</p>	<p>S. W. OF S. E.</p> <p>J. H. Stanford all - 1962 1963 1964 1965 1966 1967</p> <p>Federal Land Bank of N.O. all 1962 1963 1964 1965 1966 1967</p>	<p>S. E. OF S. E.</p> <p>Wiley H. Ellis all 1962 1963 1964 1965 1966 1967</p>

Scale—1 inch—300 Ft.

COUNTY

10912

SECTION

30

TOWNSHIP

10

RANGE

6

FORM 1-S.T.C.—CREATED BY SOG, BIRMINGHAM

<p>N.W. OF N.W.</p> <p>G.C. + J. Hibbs 36 A's 1962 1963 1964 1965 1966 1967</p> <p>J.C. + M. Hill 1962 1963 1964 1965 1966 1967</p> <p>Emmett Downs 1962 1963 1964 1965 1966 1967</p> <p>Cherokee Mining Co. SW 1/4 1962 1963 1964 1965 1966 1967</p>	<p>N.E. OF N.W.</p> <p>C.H. Phillips, Jr. E 1/2 - 1962 16 A's - 1963 1964 1965 1966 1967</p> <p>C.J. Winn 4 A's 1963 1964 1965 1966 1967</p> <p>Bernard S. Steiner, Em all SW 1/4 1962</p> <p>(Bernard S. Steiner + Leo K. Steiner Jr.) all 1963 1964 1965 1966 1967</p> <p>Bessie Winn PT - 1966 1967</p>	<p>N.W. OF N.E.</p> <p>Spencer P. Williams all 1962 1963 1964 1965 1966 1967</p> <p>W.C. + Betty Jacobs all 1967</p>	<p>N.E. OF N.E.</p> <p>Ralph M. Clendon all 1962 1963 1964 1965 1966 1967</p> <p>C.L. Graham all 1962 1963 1964 1965 1966 1967</p>
<p>S.W. OF N.W.</p> <p>G.C. + J. Hibbs 38 acres 1962 1963 1964 1965 1966 1967</p> <p>J.J. + Ruth Hibbs 1962 1963 1964 1965 1966 1967</p> <p>Bernard S. Steiner, Em 1962</p> <p>Bernard S. Steiner + Leo K. Steiner Jr. 1963 1964 1965 1966 1967</p>	<p>S.E. OF N.W.</p> <p>Ralph M. Clendon 2 A's all 1962 1963 1964 1965 1966 1967</p>	<p>S.W. OF N.E.</p> <p>Ralph M. Clendon all 1962 1963 1964 1965 1966 1967</p>	<p>S.E. OF N.E.</p> <p>Ralph M. Johnson + W. Carolyn 40 A's 1962 1963</p> <p>Ralph M. Clendon 1964 1965 1966 1967</p>
<p>N.W. OF S.W.</p> <p>Emmett Downs 15 ac 1966</p>	<p>N.E. OF S.W.</p> <p>J.R. Carnes all 1962 1963 1964 1965 1966 1967</p>	<p>N.W. OF S.E.</p> <p>Garland J. Rodgers all 1962 1963 1964 1965 1966 1967</p>	<p>N.E. OF S.E.</p> <p>T.A. Miller W 1/2 - 1962 1963 none</p> <p>O.W. Quarles E 1/2 - 1962</p> <p>Ralph M. Clendon 1963 (all) 1964 1965 1966 1967</p>
<p>S.W. OF S.W.</p> <p>J.R. Carnes W 1/2 1962 1963 1964 1965 1966 1967</p>	<p>S.E. OF S.W.</p> <p>R.J. Chaffin S 1/2 all 1962 1963 1964 1965 1966 1967</p>	<p>S.W. OF S.E.</p> <p>R.J. Chaffin all 1962 1963 1964 1965 1966 1967</p>	<p>S.E. OF S.E.</p> <p>T.A. Miller 38 acres 1962 1963 1964 1965 1966 1967</p> <p>J.P. Haaker 1 ac - 1962 1963 1964 1965 1966 1967</p> <p>Clarence S. Miller 39 ac 1967</p>

Scale—1 inch—300 Ft.

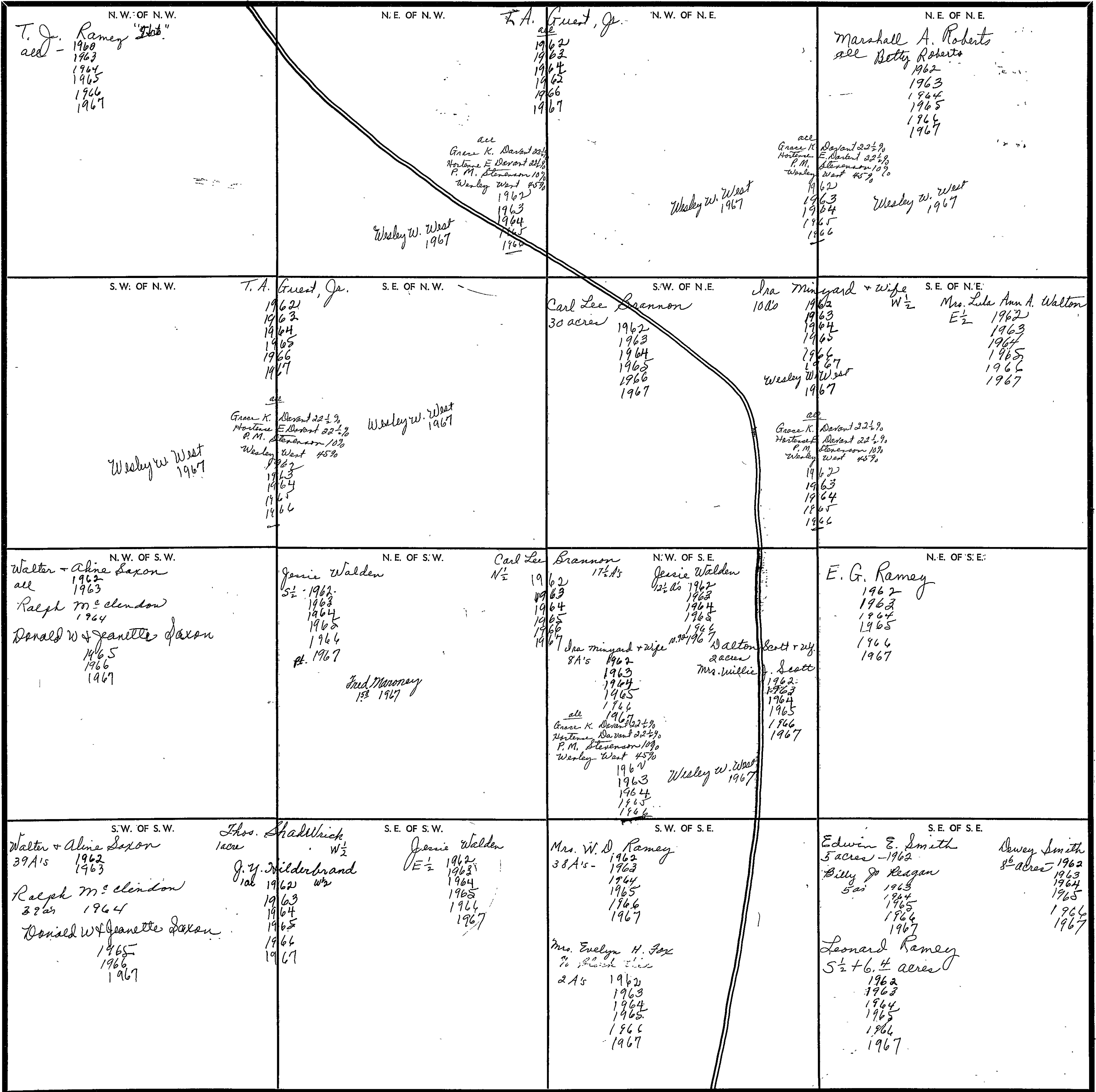
COUNTY

SECTION 31

TOWNSHIP 10

RANGE 6

FORM 1-S.T.C.—ROBERTS & SON, BIRMINGHAM



COUNTY

SECTION

32

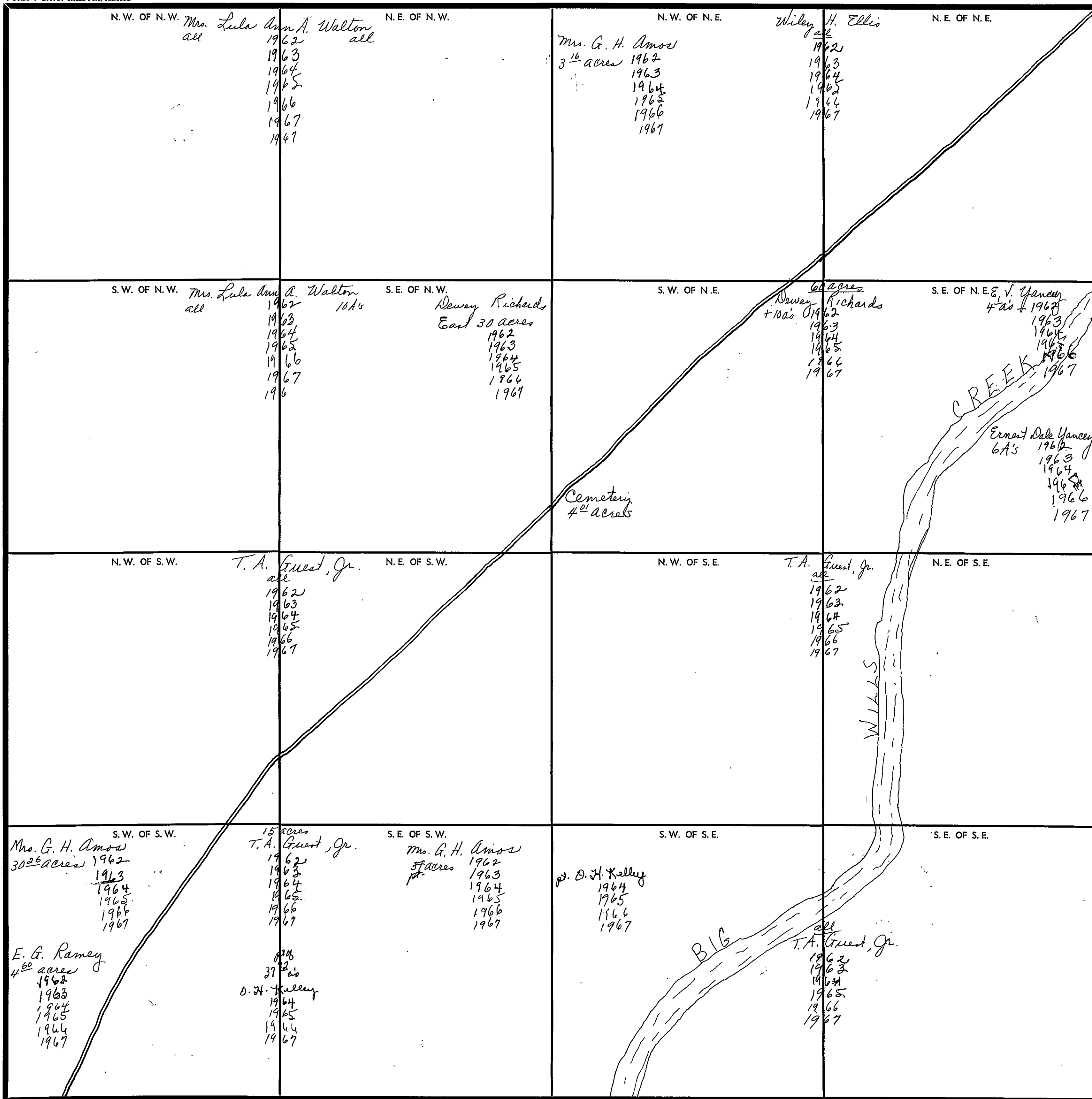
TOWNSHIP

10

RANGE

6

FORM 1-S.T.C.—ROBERTS & SON, BIRMINGHAM



Scale—1 inch—300 Ft.

COUNTY

SECTION

33

TOWNSHIP

10

RANGE

6

FORM 1-S.T.C.—FORESTS & SOIL, BIRMINGHAM

<p>N. W. OF N. W.</p> <p>Wiley H. Ellis all 1962 1963 1964 1965 1966 1967</p>	<p>N. E. OF N. W.</p> <p>Keith and Willodean Teal all Allen J. Malone 1962 1963 1964 1965 1966 1967</p>	<p>N. W. OF N. E.</p> <p>Garden City Heading Co. all The Grif Bros. Coop Co all 1962 1963 1964 1965 1966 1967</p> <p>1967 Enc Bk Ray F. Parker 1/2 Int 1962-1967</p> <p>1967 Enc Bk Ray F. Parker 1/2 Int 1962-1967</p>	<p>N. E. OF N. E.</p> <p>Garden City Heading Co. all The Grif Bros. Coop Co all 1962 1963 1964 1965 1966 1967</p> <p>1967 Enc Bk Ray F. Parker 1/2 Int 1962-1967</p> <p>1967 Enc Bk Ray F. Parker 1/2 Int 1962-1967</p>
<p>S. W. OF N. W.</p> <p>Wiley H. Ellis all 1962 1963 1964 1965 1966 1967</p>	<p>S. E. OF N. W.</p> <p>Garden City Heading Co. all The Grif Bros. Coop Co all 1962 1963 1964 1965 1966 1967</p> <p>1/2 Int Ray F. Parker 1962-1967 Enc Bk</p> <p>1/2 Int Ray F. Parker 1962-1967 Enc Bk</p>	<p>S. W. OF N. E.</p> <p>Garden City Heading Co. all The Grif Bros. Coop Co all 1962 1963 1964 1965 1966 1967</p> <p>1967 Enc Bk Ray F. Parker 1/2 Int 1962-1967</p> <p>1967 Enc Bk Ray F. Parker 1/2 Int 1962-1967</p>	<p>S. E. OF N. E.</p> <p>Garden City Heading Co. all The Grif Bros. Coop Co all 1962 1963 1964 1965 1966 1967</p> <p>1967 Enc Bk Ray F. Parker 1/2 Int 1962-1967</p> <p>1967 Enc Bk Ray F. Parker 1/2 Int 1962-1967</p>
<p>N. W. OF S. W.</p> <p>Wiley H. Ellis all 1962 1963 1964 1965 1966 1967</p>	<p>N. E. OF S. W.</p> <p>Garden City Heading Co. all The Grif Bros. Coop Co all 1962 1963 1964 1965 1966 1967</p> <p>1967 Enc Bk Ray F. Parker 1/2 Int 1962-1967</p> <p>1967 Enc Bk Ray F. Parker 1/2 Int 1962-1967</p>	<p>N. W. OF S. E.</p> <p>Garden City Heading Co. all The Grif Bros. Coop Co all 1962 1963 1964 1965 1966 1967</p> <p>1967 Enc Bk Ray F. Parker 1/2 Int 1962-1967</p> <p>1967 Enc Bk Ray F. Parker 1/2 Int 1962-1967</p>	<p>N. E. OF S. E.</p> <p>Garden City Heading Co. all The Grif Bros. Coop Co all 1962 1963 1964 1965 1966 1967</p> <p>1967 Enc Bk Ray F. Parker 1/2 Int 1962-1967</p> <p>1967 Enc Bk Ray F. Parker 1/2 Int 1962-1967</p>
<p>S. W. OF S. W.</p> <p>Garden City Heading Co. all The Grif Bros. Coop Co all 1962 1963 1964 1965 1966 1967</p> <p>1967 Enc Bk Ray F. Parker 1/2 Int 1962-1967</p> <p>1967 Enc Bk Ray F. Parker 1/2 Int 1967</p>	<p>S. E. OF S. W.</p> <p>Garden City Heading Co. all The Grif Bros. Coop Co all 1962 1963 1964 1965 1966 1967</p> <p>1967 Enc Bk Ray F. Parker 1/2 Int 1962-1967</p> <p>1967 Enc Bk Ray F. Parker 1/2 Int 1962-1967</p>	<p>S. W. OF S. E.</p> <p>Garden City Heading Co. all The Grif Bros. Coop Co all 1962 1963 1964 1965 1966 1967</p> <p>1967 Enc Bk Ray F. Parker 1/2 Int 1962-1967</p> <p>1967 Enc Bk Ray F. Parker 1/2 Int 1962-1967</p>	<p>S. E. OF S. E.</p> <p>W. B. Jewell Arledge all 1962 1963 1964 1965 1966 1967</p> <p>Ray F. Parker & Robert H. Forman all 1962 1963 1964 1965 1966 1967</p>

COUNTY

Scale—1 inch=300 Ft.

SECTION

34

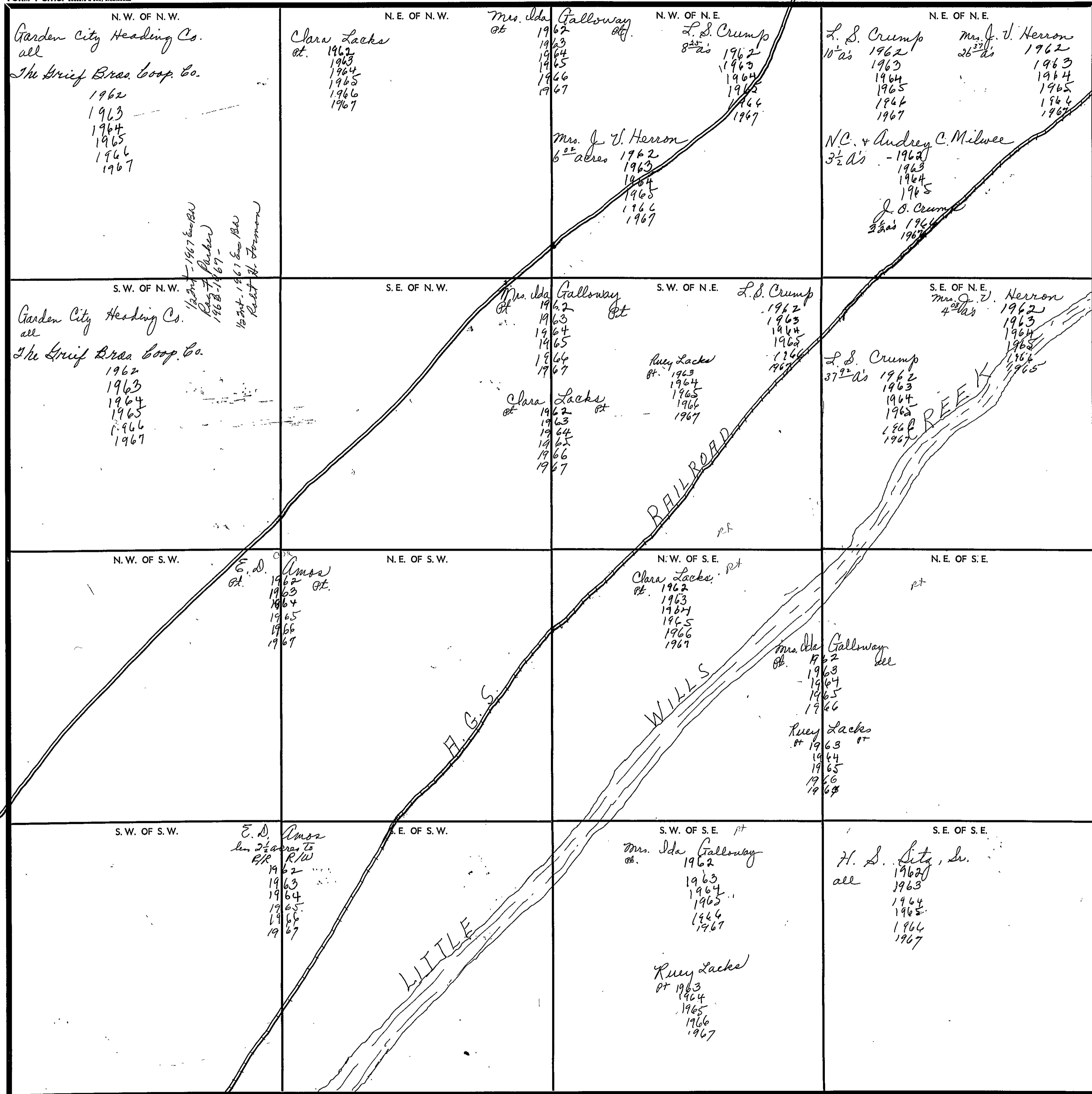
TOWNSHIP

10

RANGE

6

FORM 1-S.T.C.—COUNTY & BOX, MINNESOTA



Scale—1 inch—300 Ft.

COUNTY

SECTION

35

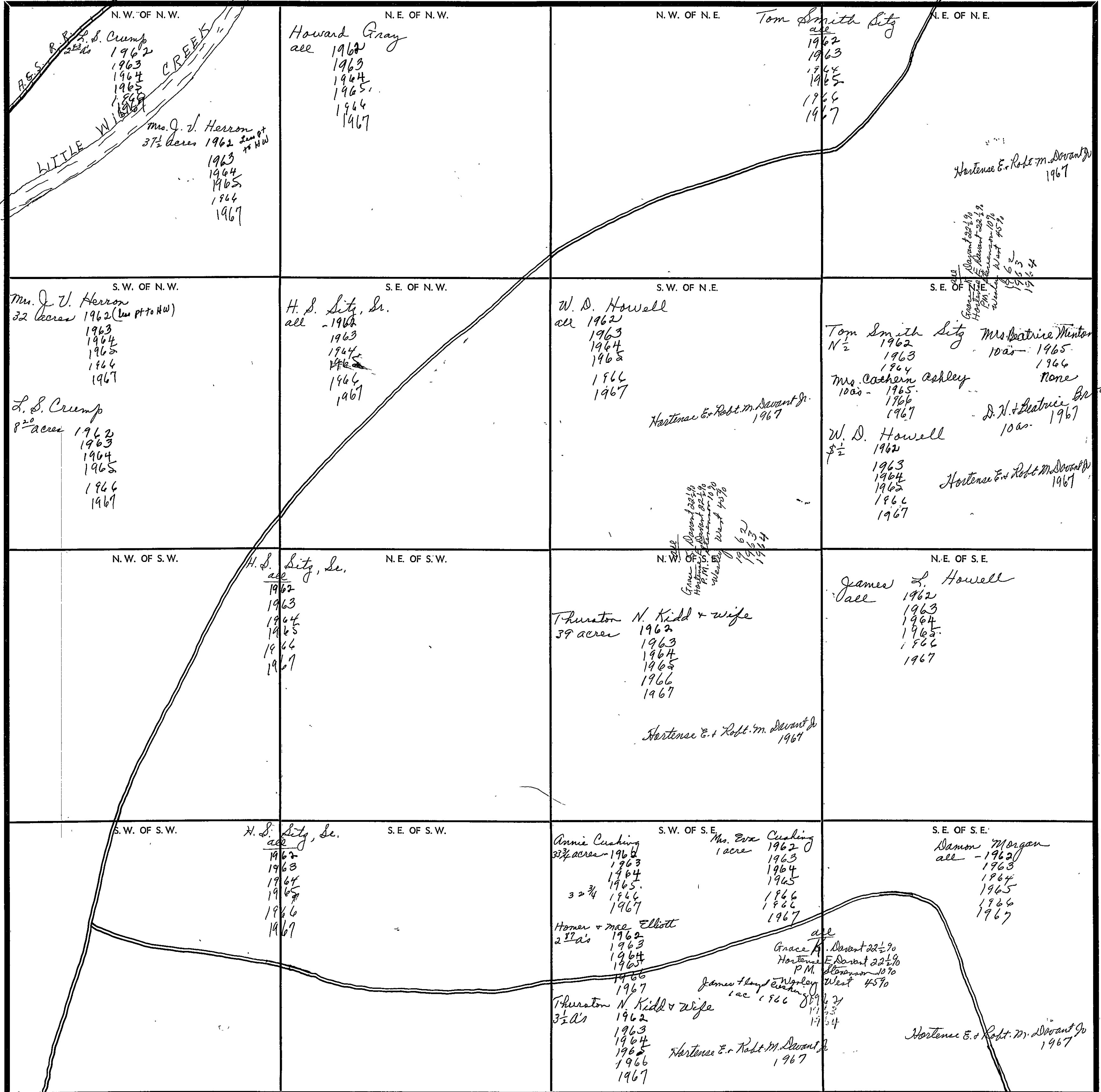
TOWNSHIP

10

RANGE

6

FORM 1-S.T.C.—ROBERTS & SON, BIRMINGHAM



Scale—1 inch—300 Ft.

COUNTY

YIMUCO

SECTION

36

TOWNSHIP

10

RANGE

6

FORM 1-S.T.C. - ROBERTS & SON, BIRMINGHAM

<p>N. W. OF N. W.</p> <p>Braden Elliott + wife all - 1962 1963 1964 none</p> <p>Bobby R. Elliott all - 1965 1966 1967</p> <p>Federal Land Bank of N.O. all - 1962 1963 1964 1965 1966 1967</p>	<p>N. E. OF N. W.</p> <p>C. L. Whitworth all - 1962 1963 1964 1965 1966 1967</p>	<p>N. W. OF N. E.</p> <p>W.C. + Luene Black all - 1962 1963 1964 1965 1966 1967</p>	<p>N. E. OF N. E.</p> <p>Dr. Hoyt G. Lumpkin all - 1962 1963 1964 1965 1966 1967</p>
<p>S. W. OF N. W.</p> <p>Braden Elliott + wife 2 1/2 acres - 1962 1963 1964 Bobby R. Elliott 1965 1966 1967</p> <p>T. W. Elliott 37 1/2 acs - 1962 1963 1964 1965 1966 1967</p> <p>Federal Land Bank of N.O. all - 1962 1963 1964 1965 1966 1967</p>	<p>S. E. OF N. W.</p> <p>Bennie Elliott 4 1/2 acs - 1962 1963 1964 1965 1966 none</p> <p>Harace Lemy Battle 4 1/2 acs - 1967</p> <p>Elmer D. + Ruiz Alvarado 7 ac - 1962 1963 4 1/2 ac - 1964 1965 1966 1967</p> <p>D. L. Hildbrand 2 1/2 ac - 1963 1964 1965 1966 1967</p>	<p>S. W. OF N. E.</p> <p>Mrs. Lena J. Garner all - 1962 1963 38 1/2 acs - 1964 1965 1966 1967</p> <p>Berry Thos. Glenn 1 1/2 acs - 1964 1965 1966 1967</p>	<p>S. E. OF N. E.</p> <p>Dr. Hoyt G. Lumpkin all - 1962 1963 1964 1965 1966 1967</p>
<p>N. W. OF S. W.</p> <p>2 acres Milton T. Elliott + wife 1962 1963 1964 1965 1966 1967</p> <p>78 acres W. F. Elliott 1962 1963 1964 1965 1966 1967</p>	<p>N. E. OF S. W.</p> <p>James M. Richards 13 1/2 acs + 12 R/W 1962 1963 1964 1965 1966 none</p> <p>D. C. Kirby 1967</p> <p>M. T. + Eloise Richards 2 acs - 1962 1963 1964 1965 1966 1967</p>	<p>N. W. OF S. E.</p> <p>Eulice Morgan all - 1962 1963 1964 1965 1966 1967</p>	<p>N. E. OF S. E.</p> <p>Byrd J. + Ernest D. O'Neal all - 1962 1963 1964 1965 1966 1967</p>
<p>S. W. OF S. W.</p> <p>James F. Richards 20 acs - 1962 1963 1964 1965 1966 1967</p> <p>Maurice + Ethel Stry 1964</p> <p>M. G. + Mary Richards 1 1/2 acs - 1962 1963 1964 1965 - 2 acs 1966 - 7 acs 22 1/2 acs M. Dale B. Williamson 1965 1966 1967</p>	<p>S. E. OF S. W.</p> <p>James M. Richards 13 1/2 acs + 12 R/W 1962 1963 1964 1965 1966 none</p> <p>D. C. Kirby 1967</p> <p>M. T. + Eloise Richards 2 acs - 1962 1963 1964 1965 1966 1967</p>	<p>S. W. OF S. E.</p> <p>H. S. Sits, Sr. all - 1962 1963 1964 1965 1966 1967</p>	<p>S. E. OF S. E.</p> <p>C. G. Sits all - 1962 1963 1964 1965 1966 1967</p>

Scale - 1 inch = 300 Ft.

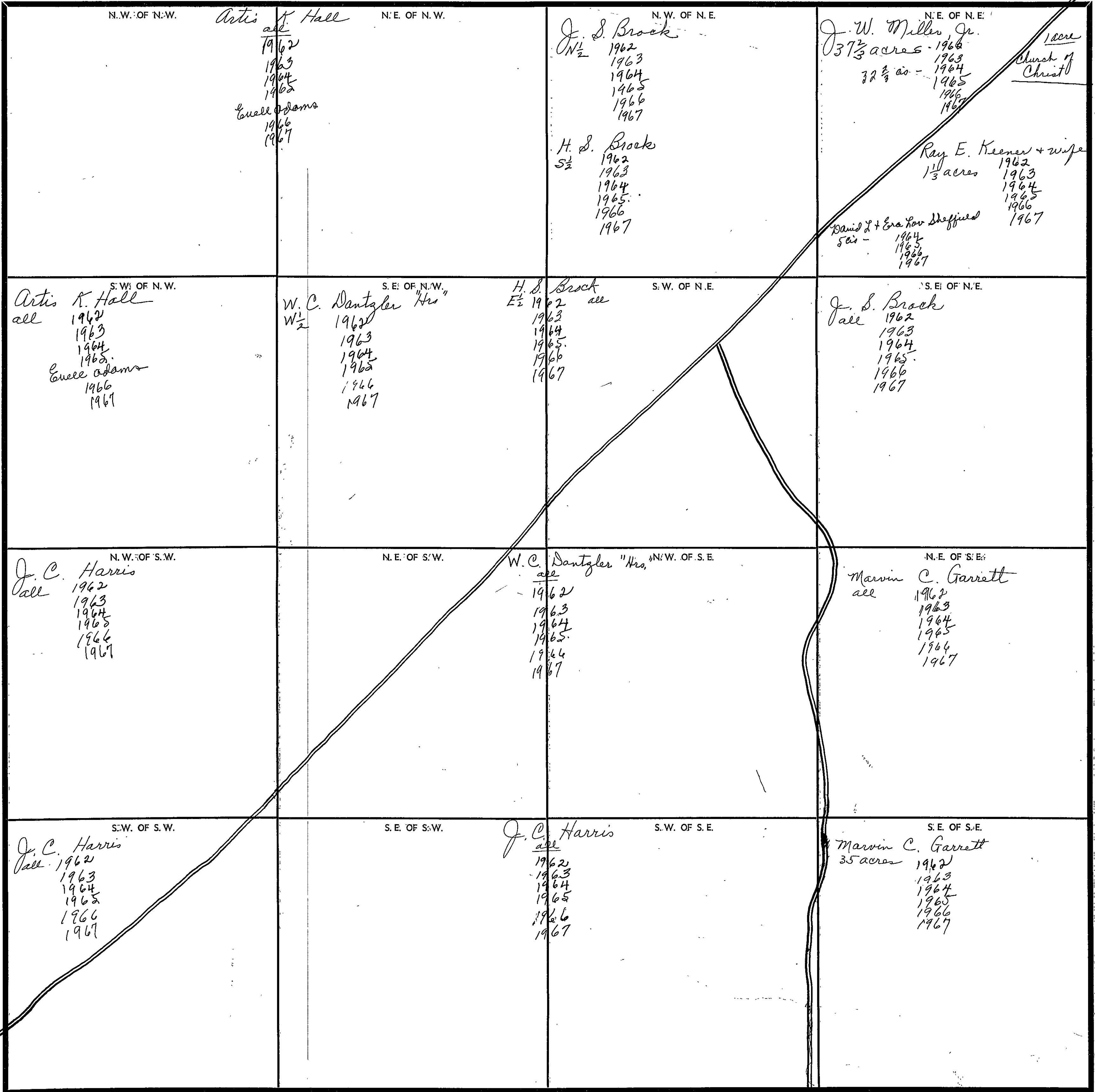
COUNTY

SECTION 1

TOWNSHIP 10

RANGE 7

FORM 1-S.T.C.—POSNER & SON, BIRMINGHAM



Scale—1 inch—300 Ft.

COUNTY

Y114100

SECTION 2

TOWNSHIP 10

RANGE 7

FORM 1-S.T.C.—COUNTY & REG. BUREAU

<p>N. W. OF N. W.</p> <p>Alvin N. Hornbuckle all 1962 1963 1964 1965 1966 1967</p>	<p>N. E. OF N. W.</p> <p>J. M. Kearley all 1962 39 1/2 a's</p> <p>James L. Adams all 1963 29 a's</p> <p>1964 1965 1966 1967</p>	<p>N. W. OF N. E.</p> <p>R. F. Fox 1 ac 1962 1962 all 1963 1963 1964 1965 1966 1967</p>	<p>N. E. OF N. E.</p>
<p>S. W. OF N. W.</p> <p>Alvin N. Hornbuckle all 1962 1963 1964 1965 1966 1967</p>	<p>S. E. OF N. W.</p>	<p>S. W. OF N. E.</p> <p>R. F. Fox all 1962 1963 1964 1965 1966 1967</p>	<p>S. E. OF N. E.</p>
<p>N. W. OF S. W.</p> <p>Alvin N. Hornbuckle all 1962 1963 1964 1965 1966 1967</p>	<p>S. E. OF S. W.</p>	<p>N. W. OF S. E.</p> <p>Alvin N. Hornbuckle 3 1/2 a's 1962 1963 1964 1965 1966 1967</p>	<p>N. E. OF S. E.</p> <p>R. F. Fox 1 ac 1962</p> <p>W. W. Adams 39 acres 1962 1963 1964 1965 1966 1967</p>
<p>S. W. OF S. W.</p> <p>John Davis "Est." (C) all 1962 1963 1964 1965 1966 1967</p>	<p>S. E. OF S. W.</p> <p>J. C. Smith all 1962 1/2 1963 1964 1965 1966 1967</p>	<p>S. W. OF S. E.</p> <p>W. W. Adams E 1/2 1962 all 1963 1964 1965 1966 1967</p>	<p>S. E. OF S. E.</p>

Scale—1 inch—300 Ft.

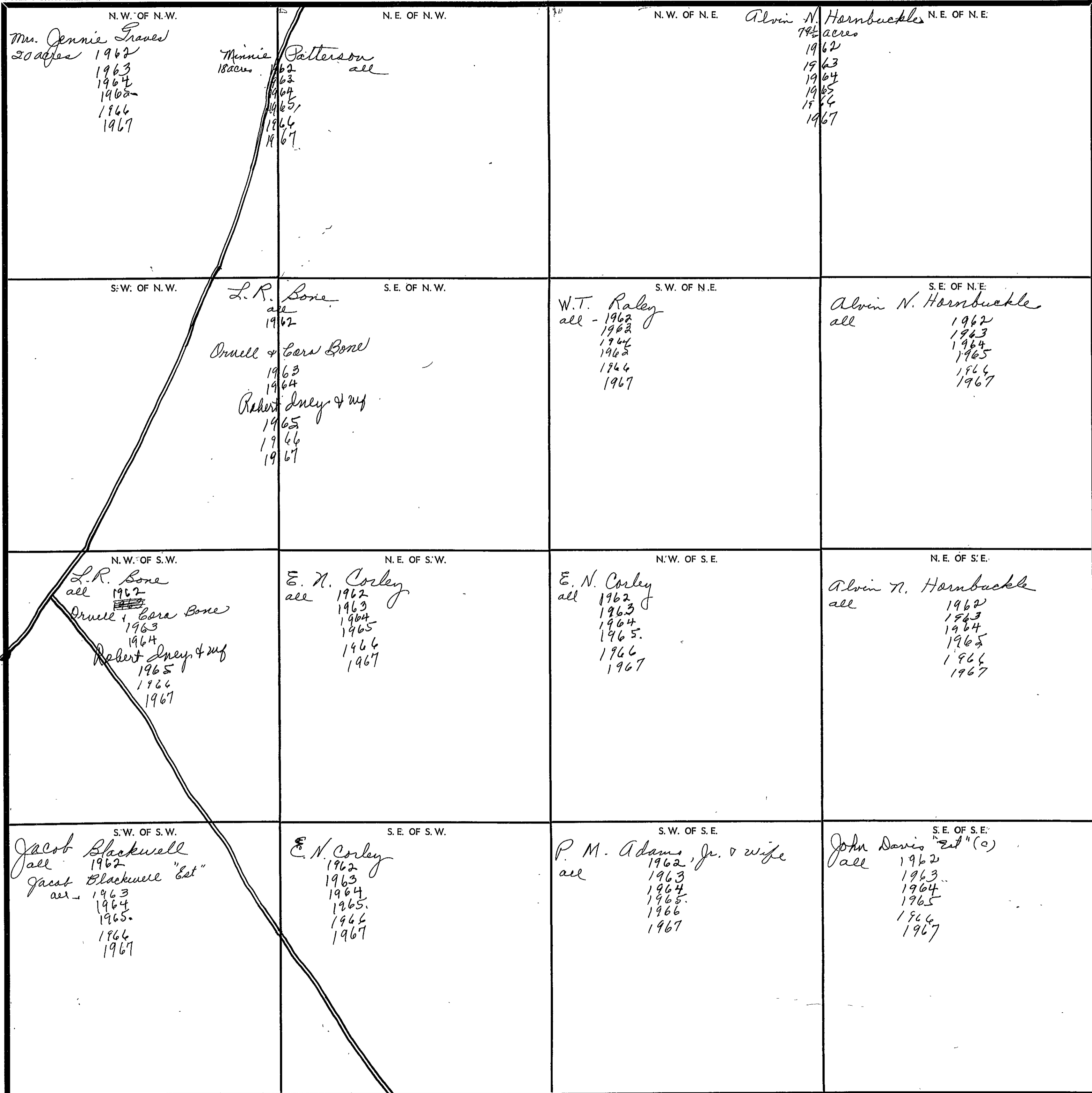
COUNTY _____

SECTION 3

TOWNSHIP 10

RANGE 7

FORM 1-ST.C.—COPIES & SON, BIRMINGHAM



Scale—1. inch=300 Ft.

COUNTY _____

SECTION 4

TOWNSHIP 10

RANGE 7

FORM 1-S.T.C.—ROBERTS & SON, MINNEAPOLIS

<p>N. W. OF N. W.</p> <p>Frank Raley all 1962 1963 1964 1965 1966 1967</p>	<p>N. E. OF N. W.</p> <p>R. L. King 39 acres 1962 1963 1964 1965 Evelyn S. King 39 a. - 1966 1967</p> <p>Roscoe Burke 1/2 all 1962 1963 1964 1965 1966 1967</p>	<p>N. W. OF N. E.</p> <p>Grumbo Blackwell W 1/2 1962 1963 1964 1965 1966 1967</p> <p>ms. Jennie Eranes E 1/2 1962 1963 1964 1965 1966 1967</p>	<p>N. E. OF N. E.</p> <p>R. E. B. Smith all 1962 1963 1964 1965 1966 1967</p>
<p>S. W. OF N. W.</p> <p>Frank Raley all 1962 1963 1964 1965 1966 1967</p>	<p>S. E. OF N. W.</p> <p>R. L. King all 1962 1963 1964 1965 Evelyn S. King all 1966 1967</p>	<p>S. W. OF N. E. all S. E. OF N. E.</p> <p>Grumbo Blackwell 1962 1963 1964 1965 1966 1967</p>	
<p>N. W. OF S. W.</p> <p>B. H. Clayton all 1962 1963 1964 1965 1966 1967</p>	<p>N. E. OF S. W.</p> <p>R. L. King all 1962 1963 1964 1965 Evelyn S. King all 1966 1967</p>	<p>N. W. OF S. E. all N. E. OF S. E.</p> <p>Grumbo Blackwell 1962 1963 1964 1965 1966 1967</p>	
<p>S. W. OF S. W.</p> <p>B. H. Clayton 37 acres 1962 1963 1964 1965 1966 1967</p>	<p>S. E. OF S. W.</p> <p>R. L. King 3 acres 1962 1963 1964 1965 Evelyn S. King 3 a. 1966 1967</p> <p>Evelyn S. King all 1966 1967</p>	<p>S. W. OF S. E.</p> <p>R. L. King all 1962 1963 1964 1965 Evelyn S. King all 1966 1967</p>	<p>S. E. OF S. E.</p> <p>Jacob Blackwell all 1962 Jacob Blackwell 'lot' all - 1963 1964 1965 1966 1967</p>

COUNTY _____

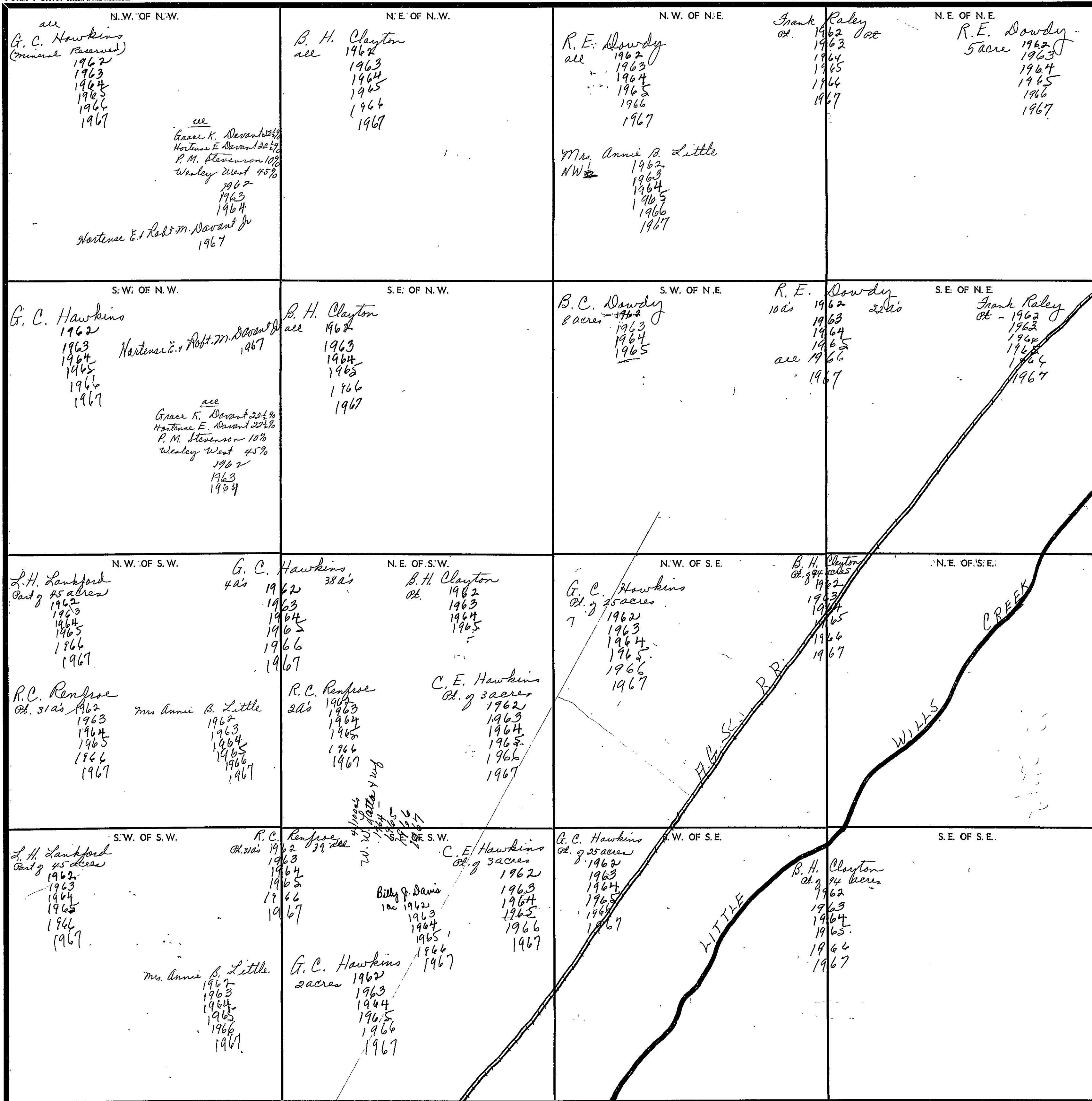
Scale—1 inch—300 Ft.

SECTION 5

TOWNSHIP 10

RANGE 7

FORM 1-S.T.C.—AGENTS & SONS, MINNEAPOLIS



160
119
41

1384
1974
183
30.39

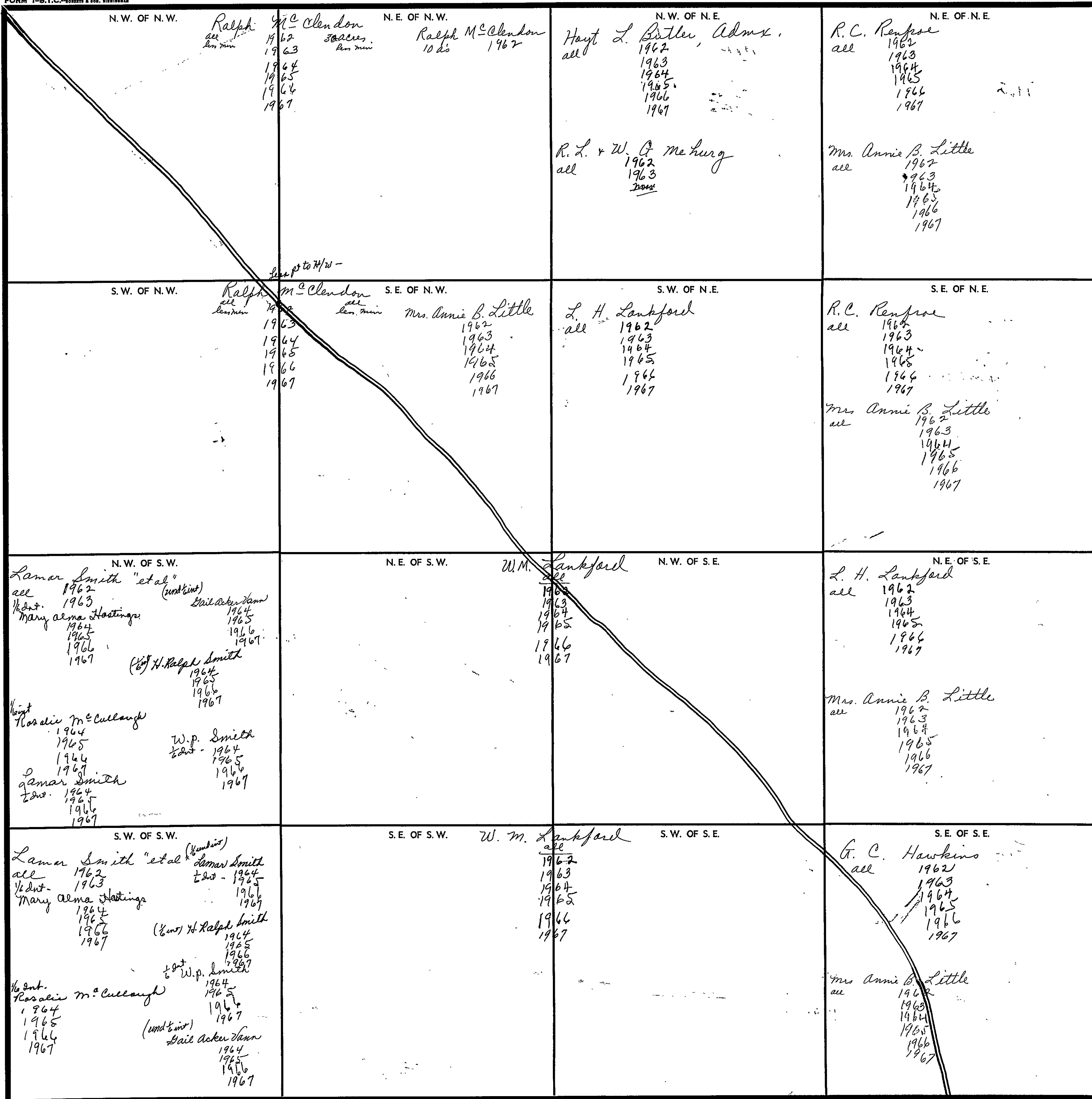
COUNTY _____

SECTION 6

TOWNSHIP 10

RANGE 7

FORM 1-S.T.C.—CORRETS & SON, BIRMINGHAM



Scale—1 inch—300 Ft.

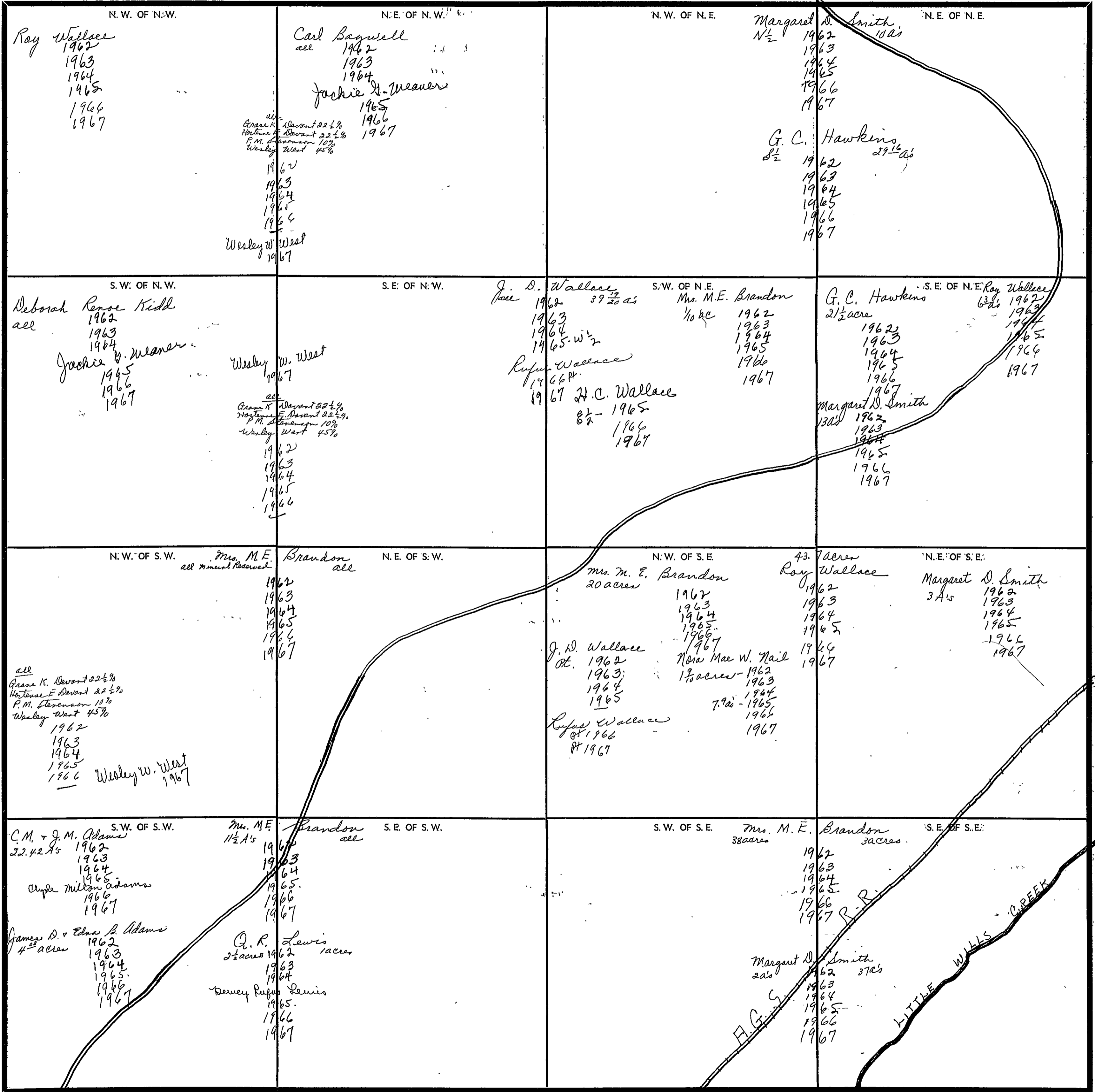
COUNTY _____

SECTION 17

TOWNSHIP 10

RANGE 7

FORM 1-S.T.C. - COBBLE & SON, BIRMINGHAM



COUNTY

Scale - 1 inch = 300 Ft.

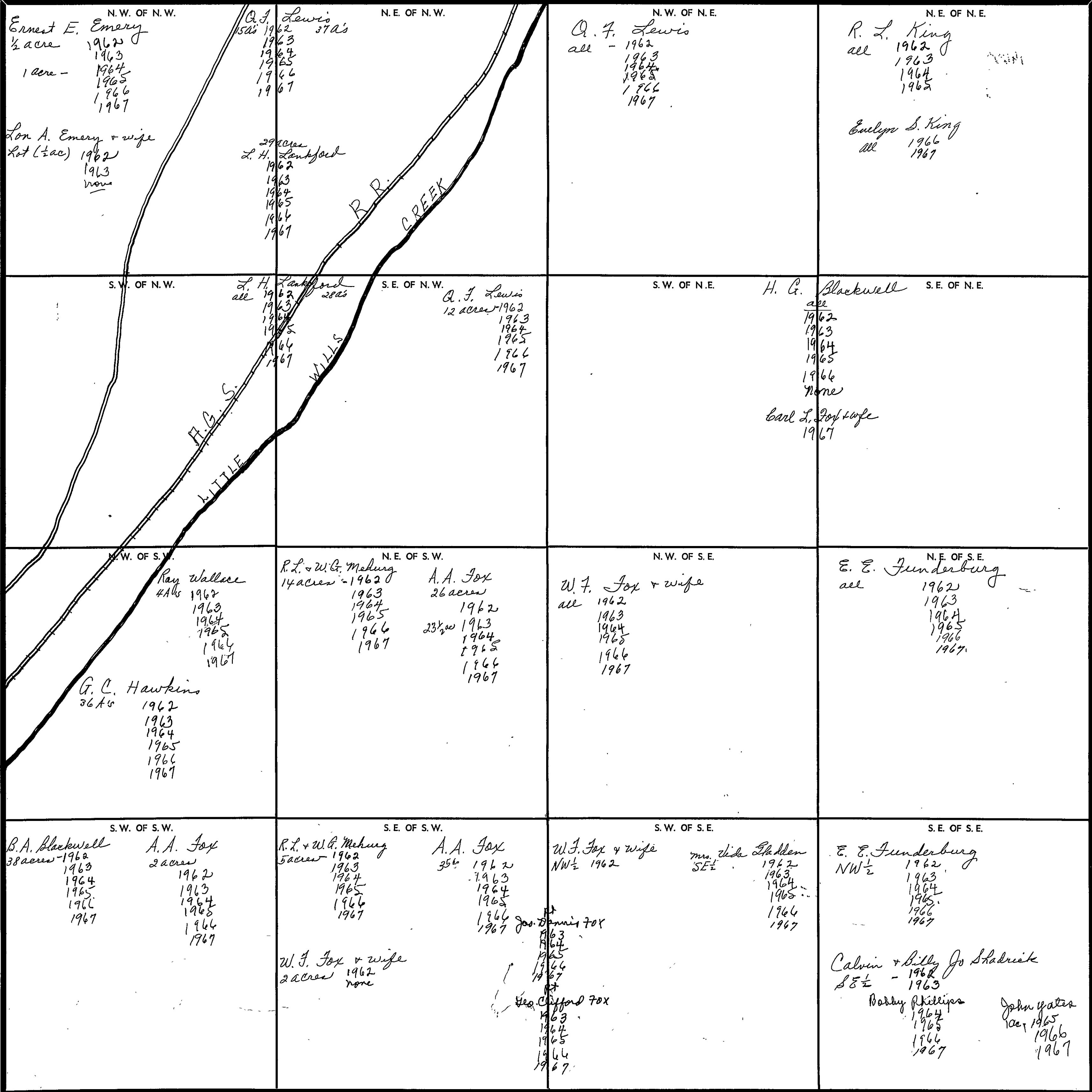
WYVUJOD

SECTION 8

TOWNSHIP 10

RANGE 7

FORM 1-8.T.C. - FORESTS & SOIL, MINNESOTA



Scale—1 inch—300 Ft.

COUNTY _____

SECTION 9

TOWNSHIP 10

RANGE 7

FORM 1-S.T.C. - ROBERTS & SON, BIRMINGHAM

<p>N. W. OF N. W.</p> <p>R. L. King all 1962 1963 1964 1965</p> <p>Evelyn S. King all - 1966 1967</p>	<p>N. E. OF N. W.</p> <p>Jacob Blackwell all 1962</p> <p>Jacob Blackwell "Est." all - 1963 1964 1965 1966 1967</p> <p>Grace K. Davant 22 1/2% Hortens E. Davant 22 1/2% P. M. Stevenson 10% Wesley West 45% 1962 1963 1964 1965 1966 1967</p> <p>Wesley W. West 1967</p>	<p>N. W. OF N. E.</p> <p>Jacob Blackwell all 1962</p> <p>Jacob Blackwell "Est." 1963 1964 1965 1966 1967</p> <p>Grace K. Davant 22 1/2% Hortens E. Davant 22 1/2% P. M. Stevenson 10% Wesley West 45% 1962 1963 1964 1965 1966 1967</p> <p>Wesley W. West 1967</p>	<p>N. E. OF N. E.</p> <p>Jacob Blackwell all 1962</p> <p>Jacob Blackwell "Est." 1963 1964 1965 1966 1967</p> <p>Grace K. Davant 22 1/2% Hortens E. Davant 22 1/2% P. M. Stevenson 10% Wesley West 45% 1962 1963 1964 1965 1966 1967</p> <p>Wesley W. West 1967</p>
<p>S. W. OF N. W.</p> <p>H. G. Blackwell all 1962 1963 1964 1965 1966 None</p> <p>Carl S. Fox all 1967</p>	<p>S. E. OF N. W.</p> <p>Jacob Blackwell W 1/2 1962</p> <p>Jacob Blackwell "Est." E 1/2 1962</p> <p>Jacob Blackwell "Est." E 1/2 1963 1964 1965 1966 1967</p> <p>Carl S. Fox W 1/2 1967</p>	<p>S. W. OF N. E.</p> <p>Jacob Blackwell all 1962</p> <p>Jacob Blackwell "Est." 1963 1964 1965 1966 1967</p> <p>Grace K. Davant 22 1/2% Hortens E. Davant 22 1/2% P. M. Stevenson 10% Wesley West 45% 1962 1963 1964 1965 1966 1967</p> <p>Wesley W. West 1967</p>	<p>S. E. OF N. E.</p> <p>Jacob Blackwell all 1962</p> <p>Jacob Blackwell "Est." 1963 1964 1965 1966 1967</p> <p>Grace K. Davant 22 1/2% Hortens E. Davant 22 1/2% P. M. Stevenson 10% Wesley West 45% 1962 1963 1964 1965 1966 1967</p> <p>Wesley W. West 1967</p>
<p>N. W. OF S. W.</p> <p>H. G. Blackwell all - 1962 1963 1964 1965 1966 None</p> <p>Carl S. Fox wife 1967</p>	<p>N. E. OF S. W.</p> <p>Jacob Blackwell all 1962</p> <p>Jacob Blackwell "Est." 1963 1964 1965 1966 1967</p> <p>Grace K. Davant 22 1/2% Hortens E. Davant 22 1/2% P. M. Stevenson 10% Wesley West 45% 1962 1963 1964 1965 1966 1967</p> <p>Wesley W. West 1967</p>	<p>N. W. OF S. E.</p> <p>Jacob Blackwell all 1962</p> <p>Jacob Blackwell "Est." 1963 1964 1965 1966 1967</p> <p>Grace K. Davant 22 1/2% Hortens E. Davant 22 1/2% P. M. Stevenson 10% Wesley West 45% 1962 1963 1964 1965 1966 1967</p> <p>Wesley W. West 1967</p>	<p>N. E. OF S. E.</p> <p>David M. Blackwell all 1962 1963 1964 1965 1966 1967</p>
<p>S. W. OF S. W.</p> <p>Mrs. J. K. Corley all 1962 1963 1964 1965 1966 1967</p>	<p>S. E. OF S. W.</p> <p>Mrs. J. K. Corley all 1962 1963 1964 1965 1966 1967</p> <p>Grace K. Davant 22 1/2% Hortens E. Davant 22 1/2% P. M. Stevenson 10% Wesley West 45% 1962 1963 1964 1965 1966 1967</p> <p>Wesley W. West 1967</p>	<p>S. W. OF S. E.</p> <p>G. C. Adams all 1962 1963 1964 1965 1966 1967</p> <p>Grace K. Davant 22 1/2% Hortens E. Davant 22 1/2% P. M. Stevenson 10% Wesley West 45% 1962 1963 1964 1965 1966 1967</p> <p>Wesley W. West 1967</p>	<p>S. E. OF S. E.</p> <p>David M. Blackwell all 1962 1963 1964 1965 1966 1967</p> <p>Grace K. Davant 22 1/2% Hortens E. Davant 22 1/2% P. M. Stevenson 10% Wesley West 45% 1962 1963 1964 1965 1966 1967</p> <p>Wesley W. West 1967</p>

Scale—1 inch=300 Ft.

COUNTY

SECTION

10

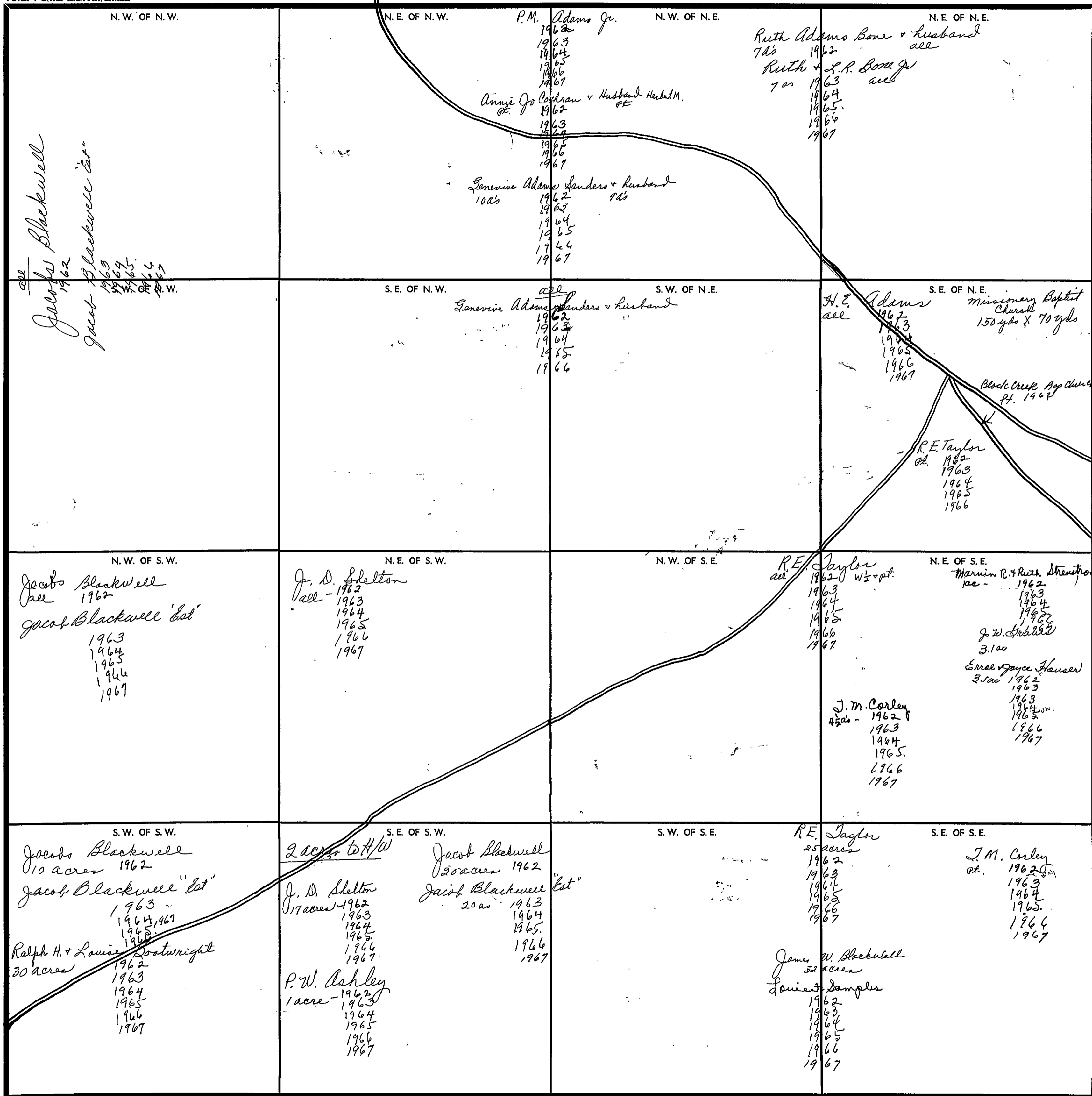
TOWNSHIP

10

RANGE

7

FORM 1-S.T.C. - COUNTY & SO. BOUNDARY



Scale - 1 inch = 300 Ft.

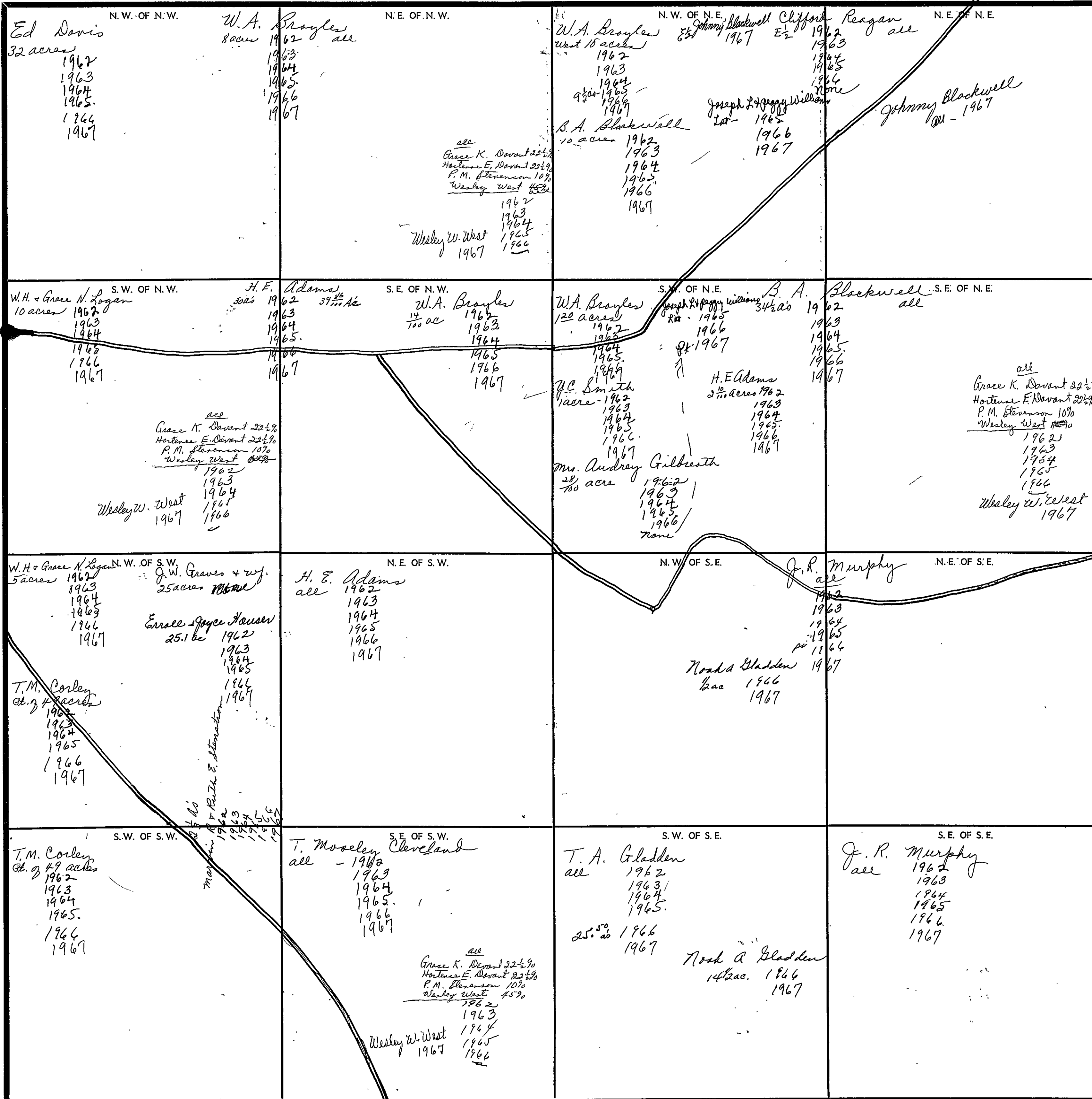
COUNTY

SECTION 11

TOWNSHIP 10

RANGE 7

FORM 1-S.T.C.—CONCRETE & SON, BIRMINGHAM



Scale—1 inch=300 Ft.

COUNTY

YNT10500

SECTION

12

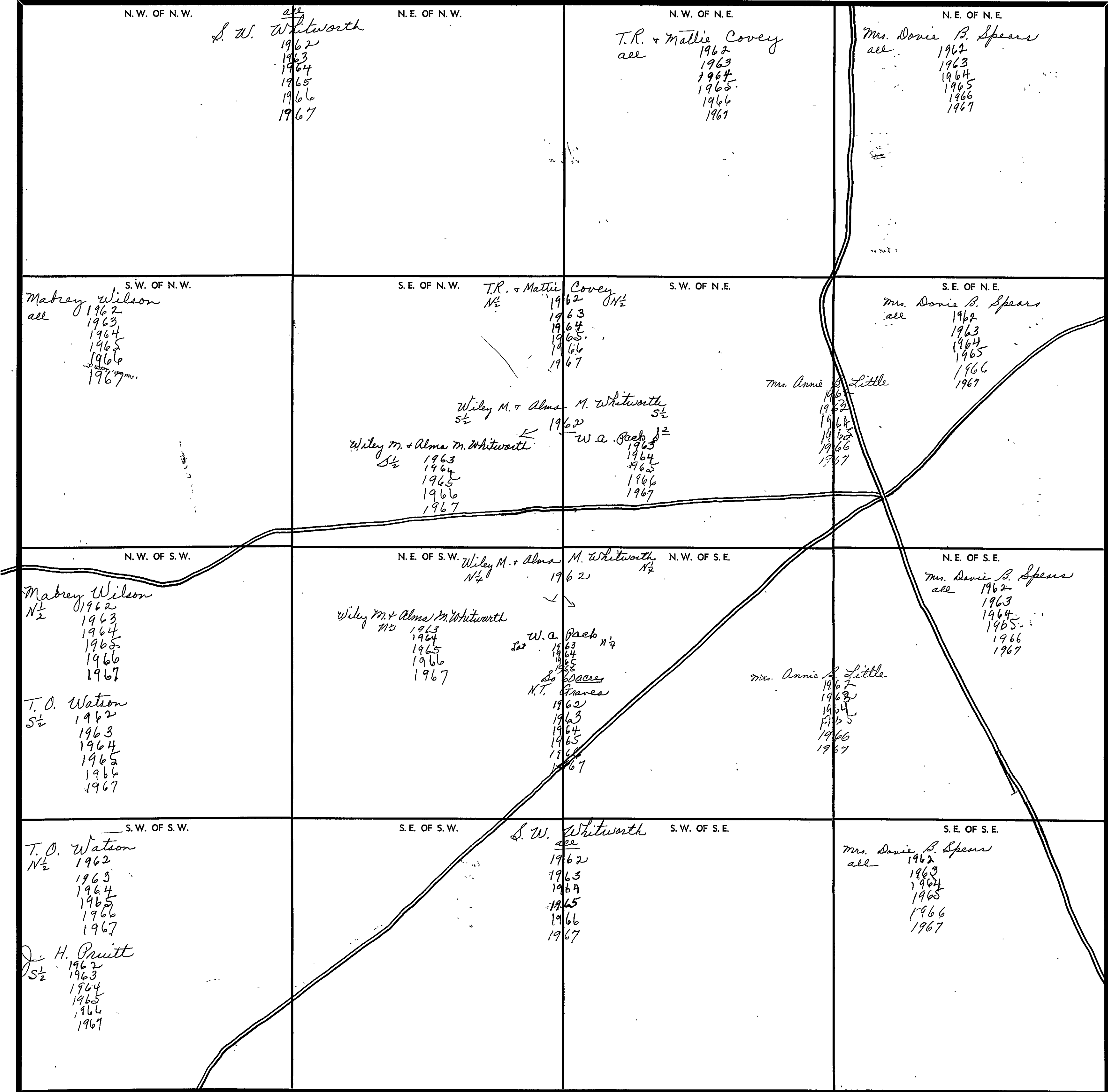
TOWNSHIP

10

RANGE

7

FORM 1-8.T.C.—ROBERTS & SON, BIRMINGHAM



Scale—1 inch—300 Ft.

COUNTY

SECTION

13

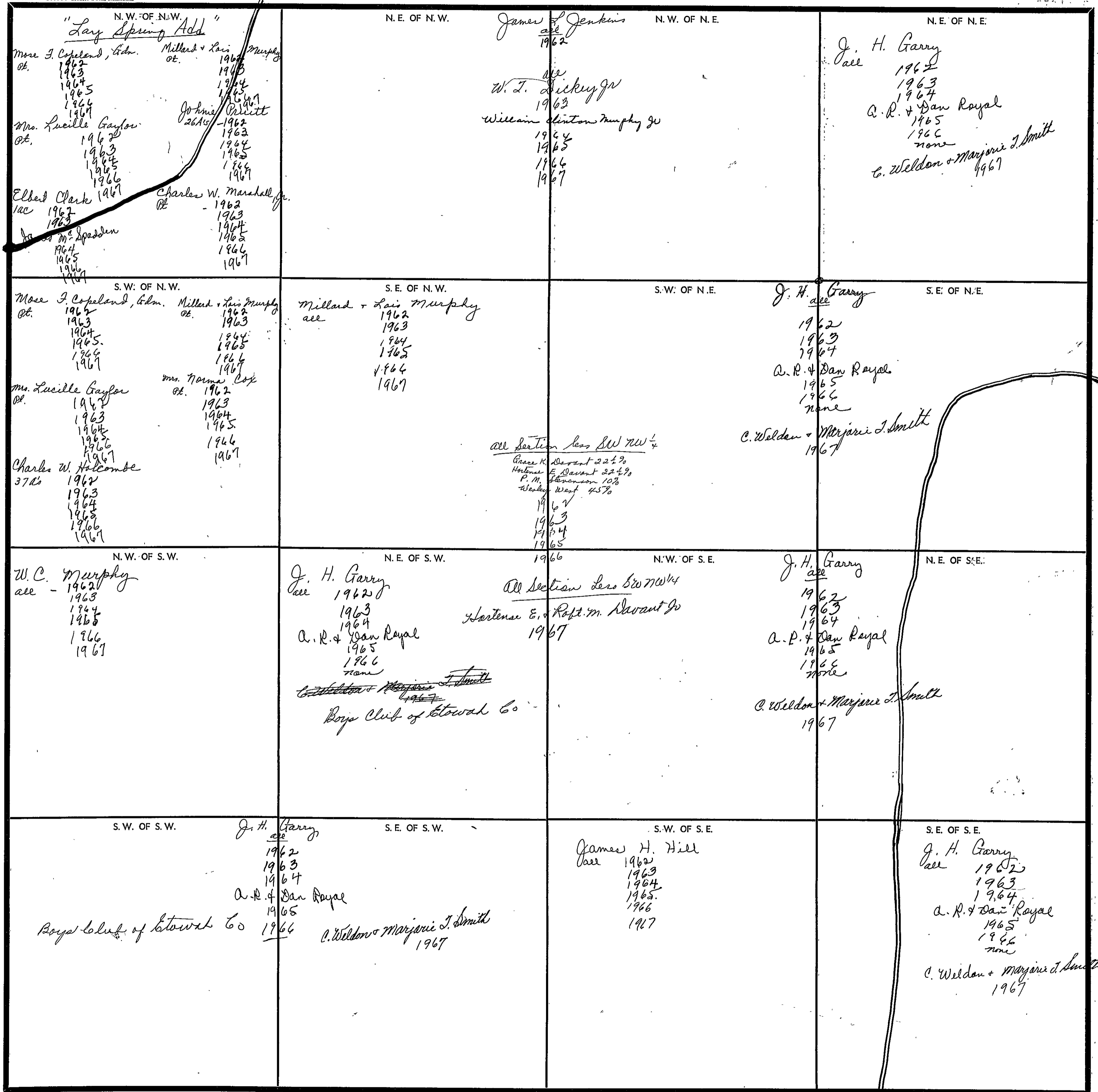
TOWNSHIP

10

RANGE

7

FORM 1-S.T.C.—ROBERTS & SON, BIRMINGHAM



Scale—1 Inch—300 Ft.

COUNTY

SECTION

14

TOWNSHIP

10

RANGE

7

FORM 1-S.T.C. - ROBERTS & SON, BIRMINGHAM

<p>N. W. OF N. W.</p> <p>U. S. Higginbotham all 1962 1963 1964 1965 1966 1967</p>	<p>R. M. Farley 1962 1963 1964 1965 1966 1967</p>	<p>N. E. OF N. W.</p>	<p>N. W. OF N. E.</p> <p>J. H. Ramey all - 1962 1963 1964 1965 1966 1967</p>	<p>N. E. OF N. E.</p> <p>Millard & Lois Murphy all 1962 1963 1964 1965 1966 1967</p>
<p>S. W. OF N. W.</p> <p>U. S. Higginbotham all 1962 1963 1964 1965 1966 1967</p>	<p>Dewey Ray all</p>	<p>S. E. OF N. W.</p> <p>Margaret Farley 1962 1963 1964 1965 1966 1967</p>	<p>S. W. OF N. E.</p> <p>J. H. Murphy all 1962 1963 1964 1965 1966 1967</p>	<p>S. E. OF N. E.</p> <p>J. R. Murphy all 1962 1963 1964 1965 1966 1967 38 acres</p> <p>State 2 acres</p> <p>Millard & Lois Murphy 2 acres 1962 1963 1964 1965 1966 1967</p>
<p>N. W. OF S. W.</p> <p>Earl Hornbuckle all 1962 1963 1964 1965 1966 1967</p>	<p>J. B. Taylor all 1962 1963 1964 1965 1966 1967</p>	<p>N. E. OF S. W.</p> <p>J. C. Ragan all 1962 1963 1964 1965 1966 1967</p>	<p>N. W. OF S. E.</p> <p>J. H. Murphy all 1962 1963 1964 1965 1966 1967</p>	<p>N. E. OF S. E.</p> <p>J. R. Murphy all 1962 1963 1964 1965 1966 1967</p>
<p>S. W. OF S. W.</p> <p>Earl Hornbuckle all 1962 1963 1964 1965 1966 1967</p>	<p>J. B. Taylor all 1962 1963 1964 1965 1966 1967</p>	<p>S. E. OF S. W.</p>	<p>S. W. OF S. E.</p> <p>J. H. Murphy all 1962 1963 1964 1965 1966 1967</p>	<p>S. E. OF S. E.</p> <p>J. R. Murphy all 1962 1963 1964 1965 1966 1967</p>

Scale—1 inch—300 Ft.

COUNTY

SECTION 15

TOWNSHIP 10

RANGE 7

FORM 1-S.T.C.—COBERTS & SON, BIRMINGHAM

<p>N. W. OF N. W.</p> <p>H. G. Blackwell 2 1/2 acres 1962 1963 1964 1965 1966 1967</p> <p>Jacob Blackwell all 1962</p> <p>Jacob Blackwell "Est." 1963 1964 1965 1966 1967</p> <p>Wesley W. West 1967</p> <p><i>Grace K. Davenport 22 1/2% Hortense E. Davenport 22 1/2% P. M. Stevenson 10% Wesley West 40%</i></p>	<p>N. E. OF N. W.</p> <p>J. D. Shelton W 1/2 - 1962 1963 1964 1965 1966 1967</p> <p>Jas. W. Blackwell E 1/2 Louie F. Samples 1962 1963 1964 1965 1966 1967</p>	<p>N. W. OF N. E.</p> <p>Jas. W. Blackwell 4 acres Louie F. Samples 1962 1963 1964 1965 1966 1967</p> <p>N. E. OF N. E.</p> <p>U. S. Higginbotham all 1962 1963 1964 1965 1966 1967</p>	<p>N. E. OF N. E.</p> <p>Jas. W. Blackwell 6 acres Louie F. Samples 1962 1963 1964 1965 1966 1967</p> <p>U. S. Higginbotham all 1962 1963 1964 1965 1966 1967</p>
<p>S. W. OF N. W.</p> <p>J. H. Silva & Wilson 2 acres 1962 1963 1964 1965 1966 1967</p> <p>Jacob Blackwell 30 acres 1962</p> <p>Jacob Blackwell "Est." 1963 1964 1965 1966 1967</p> <p>H. G. Blackwell 8 acres 1962 1963 1964 1965 1966 1967</p> <p>Wesley W. West 1967</p>	<p>S. E. OF N. W.</p> <p>Jacob Blackwell all 1962</p> <p>Jacob Blackwell "Est." 1963 1964 1965 1966 1967</p>	<p>S. W. OF N. E.</p> <p>Jas. W. Blackwell 6 acres Louie F. Samples 1962 1963 1964 1965 1966 1967</p>	<p>S. E. OF N. E.</p> <p>Jas. W. Blackwell 6 acres Louie F. Samples 1962 1963 1964 1965 1966 1967</p> <p>U. S. Higginbotham all 1962 1963 1964 1965 1966 1967</p>
<p>N. W. OF S. W.</p> <p>J. W. Blackwell "Est." 1962 1963 1964 1965</p> <p>H. G. Blackwell 1966 1967</p> <p>Wesley W. West 1967</p> <p><i>Grace K. Davenport 22 1/2% Hortense E. Davenport 22 1/2% P. M. Stevenson 10% Wesley West 40%</i></p>	<p>N. E. OF S. W.</p> <p>J. W. Blackwell "Est." all 1962 1963 1964 1965</p> <p>H. G. Blackwell all 1966 1967</p> <p>Wesley W. West 1967</p>	<p>N. W. OF S. E.</p> <p>W. L. Ragan & wife all 1962 1963 1964 1965 1966 1967</p>	<p>N. E. OF S. E.</p> <p>T. E. Taylor all 1962 1963 1964 1965 1966 1967</p>
<p>S. W. OF S. W.</p> <p>J. W. Blackwell "Est." all 1962 1963 1964 1965</p> <p>H. G. Blackwell 1966 1967</p> <p>Wesley W. West 1967</p>	<p>S. E. OF S. W.</p> <p>Eula J. & Ike Reeves all 1962 1963 1964 1965 1966 1967</p> <p>Wesley W. West 1967</p> <p><i>Grace K. Davenport 22 1/2% Hortense E. Davenport 22 1/2% P. M. Stevenson 10% Wesley West 40%</i></p>	<p>S. W. OF S. E.</p> <p>W. L. Ragan & wife all 1962 1963 1964 1965 1966 1967</p>	<p>S. E. OF S. E.</p> <p>T. E. Taylor all 1962 1963 1964 1965 1966 1967</p>

Scale—1. inch—300. Ft.

COUNTY

11111111

SECTION

16

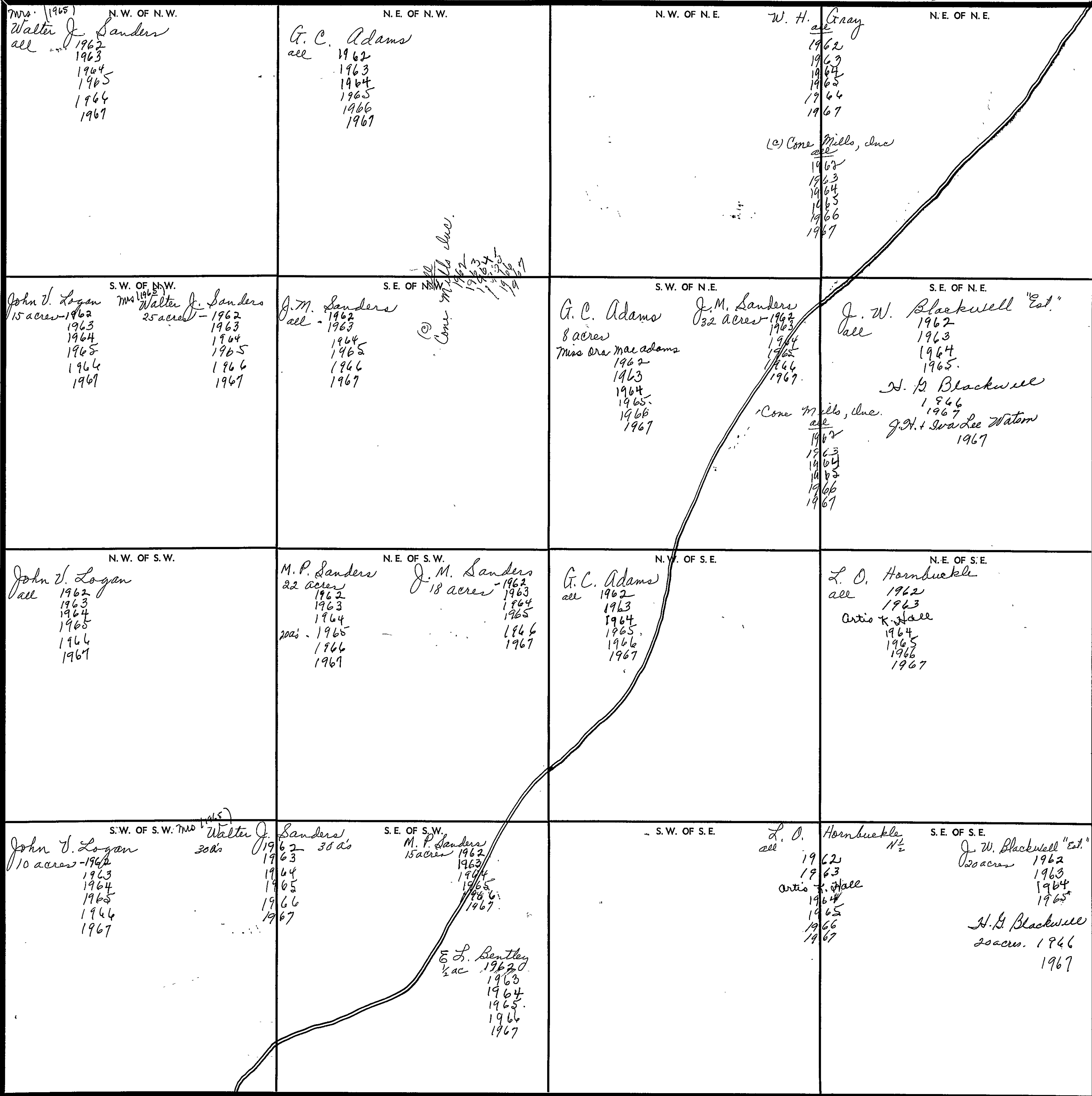
TOWNSHIP

10

RANGE

7

FORM 1-8.T.C. - FORESTS & SOIL, MINISTERS



Scale—1 inch—300 Ft.

COUNTY

SECTION 17

TOWNSHIP 10

RANGE 7

FORM 1-S.T.C. - ROBERTS & SON, BIRMINGHAM

<p>N. W. OF N. W.</p> <p>B. A. Blackwell all 1962 1963 1964 1965 1966 1967</p>	<p>N. E. OF N. W.</p> <p>A. A. Fox 17 acres 1962 1963 1964 1965 1966 1967</p> <p>W. J. Fox + wife pt. 1962</p> <p>James Dannis Fox pt. 1963 1964 1965 1966 1967</p> <p>Dr. Clifford Fox pt. 1963 1964 1965 1966 1967</p>	<p>N. W. OF N. E.</p> <p>Mrs. Vida Gladden all 1962 1963 1964 1965 1966 1967</p>	<p>N. E. OF N. E.</p> <p>Calvin + Lilly Joshadrick 4 1/2 a's 1962 1963</p> <p>Bobley Phillips 27 a's 1964 1965 1966 1967</p>
<p>S. W. OF N. W.</p> <p>B. A. Blackwell all 1962 1963 1964 1965 1966 1967</p>	<p>S. E. OF N. W.</p>	<p>S. W. OF N. E.</p> <p>Mrs. Vida Gladden 10 acres 1962 1963 1964 1965 1966 1967</p> <p>B. A. Blackwell 33 acres 1962 1963 1964 1965 1966 1967</p>	<p>S. E. OF N. E.</p> <p>Mrs (1965) Walter J. Sanders all 1962 1963 1964 1965 1966 1967</p>
<p>N. W. OF S. W.</p> <p>Gumbo Blackwell all 1962 1963 1964 1965 1966 1967</p>	<p>N. E. OF S. W.</p> <p>B. A. Blackwell all 1962 1963 1964 1965 1966 1967</p> <p>Grace K. Devant 22 1/2 a's Hortens E. Devant 22 1/2 a's P. M. Stevenson 10 a's Wesley West 4 1/2 a's all 1962 1963 1964 1965 1966 1967</p> <p>Wesley W. West 1967</p>	<p>N. W. OF S. E.</p> <p>B. A. Blackwell all 1962 1963 1964 1965 1966 1967</p> <p>all 1962 1963 1964 1965 1966 1967</p> <p>Wesley W. West 1967</p>	<p>N. E. OF S. E.</p> <p>Mrs (1965) Walter J. Sanders all 1962 1963 1964 1965 1966 1967</p>
<p>S. W. OF S. W.</p> <p>Gumbo Blackwell all 1962 1963 1964 1965 1966 1967</p>	<p>S. E. OF S. W.</p> <p>B. A. Blackwell 15 acres 1962 1963 1964 1965 1966 1967</p> <p>all 1962 1963 1964 1965 1966 1967</p> <p>Grace K. Devant 22 1/2 a's Hortens E. Devant 22 1/2 a's P. M. Stevenson 10 a's Wesley West 4 1/2 a's all 1962 1963 1964 1965 1966 1967</p> <p>Wesley W. West 1967</p>	<p>S. W. OF S. E.</p> <p>U. W. Bobo all 1962 1963 1964 1965 1966 1967</p> <p>all 1962 1963 1964 1965 1966 1967</p> <p>Wesley W. West 1967</p>	<p>S. E. OF S. E.</p> <p>A. A. Sanders "Mrs." 1962 1963 1964 1965 1966 1967</p>

Scale - 1 inch = 300 feet

COUNTY

SECTION

18

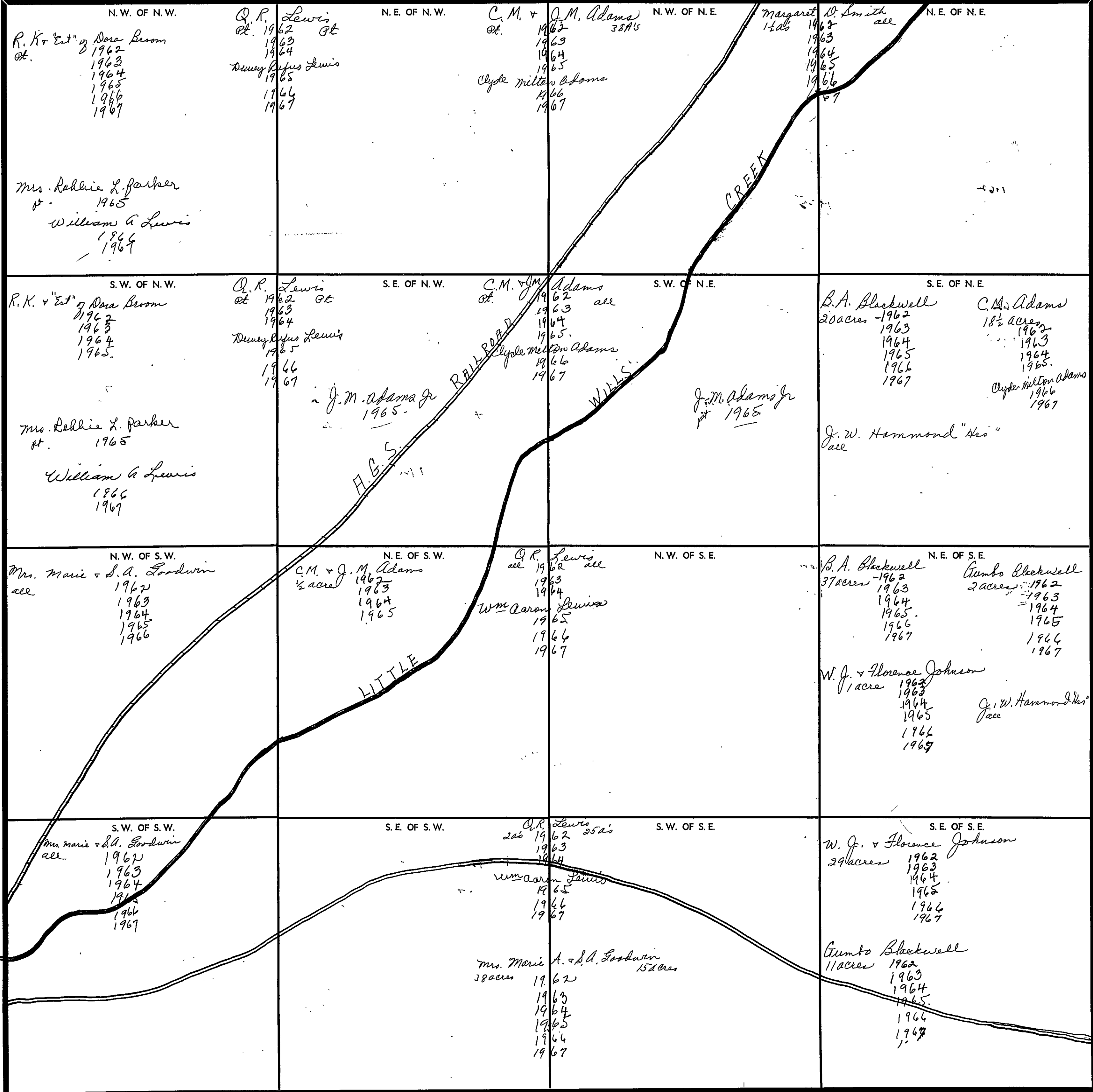
TOWNSHIP

10

RANGE

7

FORM 1-S.T.C.—ROCKETS & SON, MINNEAPOLIS



Scale—1 inch—300 Ft.

COUNTY

SECTION 19

TOWNSHIP 10

RANGE 7

FORM 1-S.T.C.—ROBERTS & SON, BIRMINGHAM

<p>N.W. OF N.W.</p> <p>Paul Alverson 3 acres 1962 1963 1964 1965 1966 1967</p> <p>W.M. A. & Lillian Foster Pt. 1962 1963 1964 1965 1966 1967</p> <p>Wendell 5²/₂ acres 1962 1963 1964 1965 1966 1967</p>	<p>40 acres W.M. Warner 1962 1963 1964 1965 1966 1967</p> <p>34 acres J.W. Alverson Walter H. Webb 1962 1963 1964 1965 1966 1967</p>	<p>N.W. OF N.E.</p> <p>J.W. Alverson 38¹/₂ acs Walter H. Webb 37 acs 1962 1963 1964 1965 1966 1967</p> <p>Allen M. Doogal 3 acs 1962 1963 1964 1965 1966 1967</p>	<p>N.E. OF N.E.</p> <p>Grumbo Blackwell Et al 1962 1963 1964 1965 1966 1967</p> <p>Wm. J. Florence Johnson Wife (1962 see Bk) for 40% (57-58-59-60-61) 1962 1963 1964 1965 1966 1967</p> <p>Grace K. Davant 22 2/3% Hortense E. Davant 22 2/3% P.M. Stevenson 10% Wesley West 45% 1962 1963 1964 1965 1966 1967</p> <p>Hortense E. & Robt. M. Davant Jr 1967</p>
<p>S.W. OF N.W.</p> <p>Wendell H. Dowdy 18¹/₂ acs 1962 1963 1964 1965 1966 1967</p> <p>C.M. & J.M. Adams 1³/₄ acres 1962 1963 1964 1965 1966 1967</p> <p>Rowan Gray 32¹/₂ acres 1962 1963 1964 1965 1966 1967</p> <p>J. Madams Jr. 1962 1963 1964 1965 1966 1967</p>	<p>S.E. OF N.W.</p> <p>Paul Alverson 7 acs 1962 1963 1964 1965 1966 1967</p> <p>38¹/₂ acs 1962 1963 1964 1965 1966 1967</p> <p>J.W. & Lela Giles 1/2 ac 1963 1964 1965 1966 1967</p> <p>Elton Gladden 1 ac 1962 1963 1964 1965 1966 1967</p> <p>Grace K. Davant 22 2/3% Hortense E. Davant 22 2/3% P.M. Stevenson 10% Wesley West 45% 1962 1963 1964 1965 1966 1967</p> <p>Hortense E. & Robt. M. Davant 1967</p>	<p>S.W. OF N.E.</p> <p>L. K. M. Elroy & wife all 38 acs 1962 1963 1964 1965 1966 1967</p> <p>Walter H. Webb 1 ac 1962 1963 1964 1965 1966 1967</p> <p>Jimmy E. & Linda Webb 1 ac 1962 1963 1964 1965 1966 1967</p>	<p>S.E. OF N.E.</p> <p>Grumbo Blackwell all 1962 1963 1964 1965 1966 1967</p>
<p>N.W. OF S.W.</p> <p>D. J. Alverson all 1962 1963 1964 1965 1966 1967</p> <p>Hortense E. & Robt. M. Davant 1962 1963 1964 1965 1966 1967</p> <p>Grace K. Davant 22 2/3% Hortense E. Davant 22 2/3% P.M. Stevenson 10% Wesley West 45% 1962 1963 1964 1965 1966 1967</p>	<p>N.E. OF S.W.</p> <p>Paul Alverson 7 acs 1962 1963 1964 1965 1966 1967</p>	<p>N.W. OF S.E.</p> <p>Nolan Alverson all 1962 1963 1964 1965 1966 1967</p>	<p>N.E. OF S.E.</p> <p>"The Gladden Subdr"</p> <p>all Grace K. Davant 22 2/3% Hortense E. Davant 22 2/3% P.M. Stevenson 10% Wesley West 45% 1962 1963 1964 1965 1966 1967</p> <p>Hortense E. & Robt. M. Davant 1967</p>
<p>S.W. OF S.W.</p> <p>Richard L. Alverson 2 acres 1962 1963 1964 1965 1966 1967</p>	<p>S.E. OF S.W.</p> <p>W. E. Alverson 38¹/₂ acs all 1962 1963 1964 1965 1966 1967</p>	<p>S.W. OF S.E.</p> <p>Frank Alverson all 1962 1963 1964 1965 1966 1967</p> <p>Hortense E. & Robt. M. Davant 1967</p>	<p>S.E. OF S.E.</p> <p>"The Gladden Subdr"</p> <p>all Grace K. Davant 22 2/3% Hortense E. Davant 22 2/3% P.M. Stevenson 10% Wesley West 45% 1962 1963 1964 1965 1966 1967</p> <p>Hortense E. & Robt. M. Davant 1967</p>

Scale—1 inch=300 Ft.

COUNTY

SECTION

20

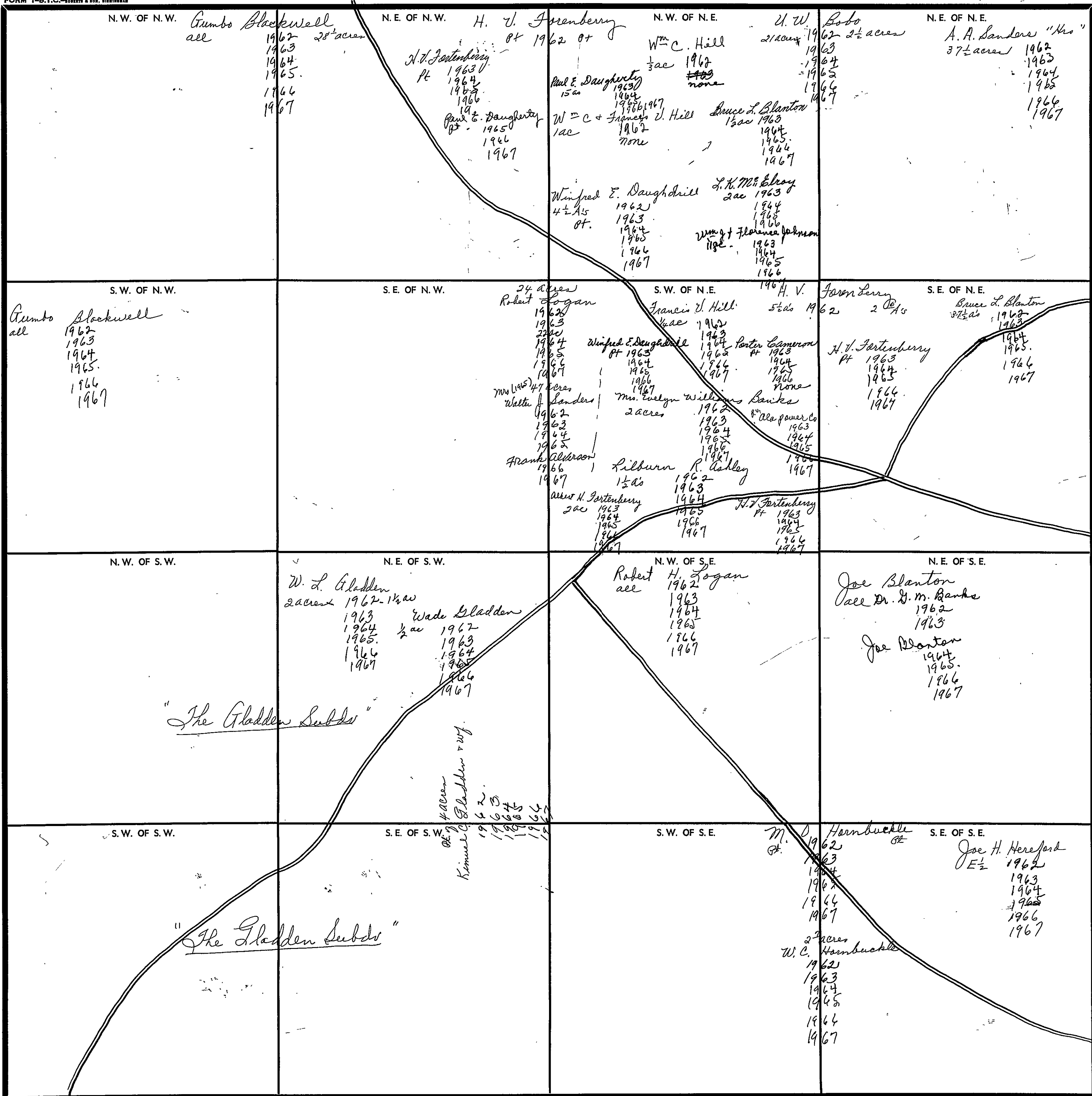
TOWNSHIP

10

RANGE

7

FORM 1-5.T.C.—COUNTY & BOX, MINNESOTA



Scale 1 inch = 300 Ft.

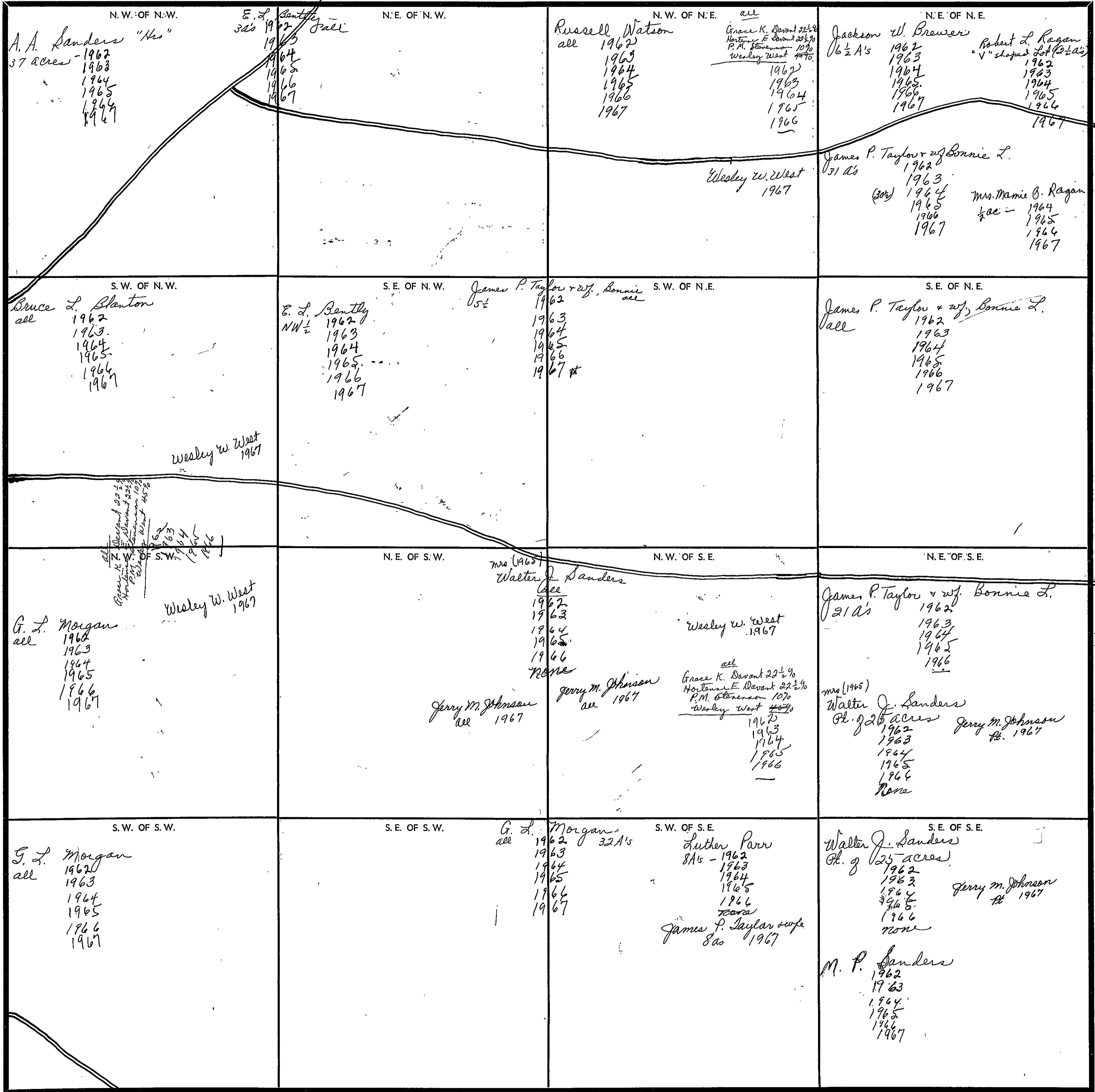
COUNTY

SECTION 21

TOWNSHIP 10

RANGE 7

FORM 1-S.T.C. - ROBERTS & SON, BIRMINGHAM



Scale—1 inch—300 Ft.

COUNTY _____

SECTION

22

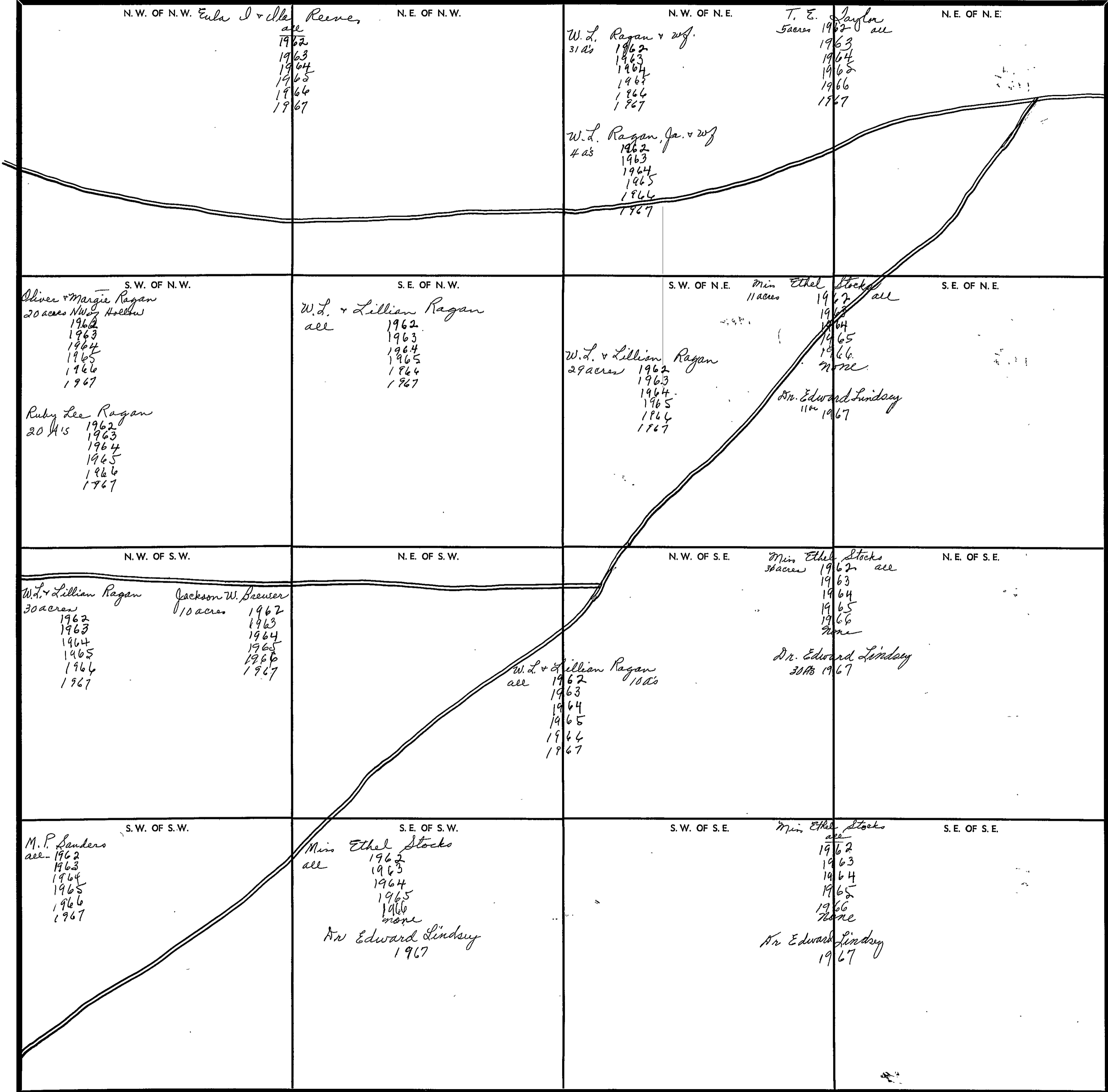
TOWNSHIP

10

RANGE

7

FORM 1-S.T.C.—COUNTY & REG. BIRMINGHAM



Scale—1 inch—300 Ft.

COUNTY

SECTION 23

TOWNSHIP 10

RANGE 7

FORM 1-S.T.C.—PROPERTY & HOME, BIRMINGHAM

<p>N.W. OF N.W.</p> <p>Earl Hornbuckle all 1962 1963 1964 1965 1966 1967</p>	<p>N.E. OF N.W.</p> <p>all Dani- Day Timber Co., Inc 1962 1963 1964 1965 1966 1967</p>	<p>N.W. OF N.E.</p> <p>J. H. Garry all 1962 1963 1964 A. R. + Dan Royal 1965 1966 none E. Weldon + Marjorie J. Smith 1967</p>	<p>N.E. OF N.E.</p>
<p>S.W. OF N.W.</p> <p>Earl Hornbuckle all 1962 1963 1964 1965 1966 1967</p>	<p>S.E. OF N.W.</p> <p>A. W. Woodliff "est." all 1962 1963 1964 Holland M. Ware 1965 1966 1967 Methodist Children's Home of No. Georgia Conference all of section Grace K. Davant 22 1/2 % Hortense E. Davant 22 1/2 % P. M. Stevenson 10 % Wesley West 10 % 1962 1963 1964</p>	<p>S.W. OF N.E.</p> <p>J. H. Garry all 1962 1963 1964 A. R. + Dan Royal 1965 1966 none E. Weldon + Marjorie J. Smith 1967</p>	<p>S.E. OF N.E.</p>
<p>N.W. OF S.W.</p> <p>A. W. Woodliff "est." 1962 1963 1964 Holland M. Ware 1965 1966 1967 all Methodist Children's Home of No. Georgia Conference</p>	<p>N.E. OF S.W.</p> <p>J. H. Garry all 1962 1963 1964 A. R. + Dan Royal 1965 1966 none E. Weldon + Marjorie J. Smith 1967</p>	<p>N.W. OF S.E.</p> <p>all of section Wesley W West 1967</p> <p>J. H. Garry all 1962 1963 1964 A. R. + Dan Royal 1965 1966 none E. Weldon + Marjorie J. Smith 1967</p>	<p>N.E. OF S.E.</p>
<p>S.W. OF S.W.</p> <p>J. H. Garry all 1962 1963 1964 A. R. + Dan Royal 1965 1966 none E. Weldon + Marjorie J. Smith 1967</p>	<p>S.E. OF S.W.</p> <p>J. H. Garry all 1962 1963 1964 A. R. + Dan Royal 1965 1966 none E. Weldon + Marjorie J. Smith 1967</p>	<p>S.W. OF S.E.</p>	<p>S.E. OF S.E.</p> <p>Mrs. Arbie Daughdrill all 1962 1963 1964 1965 1966 1967</p>

Scale—1. inch—300. Ft.

COUNTY

YALOGAS

SECTION

24

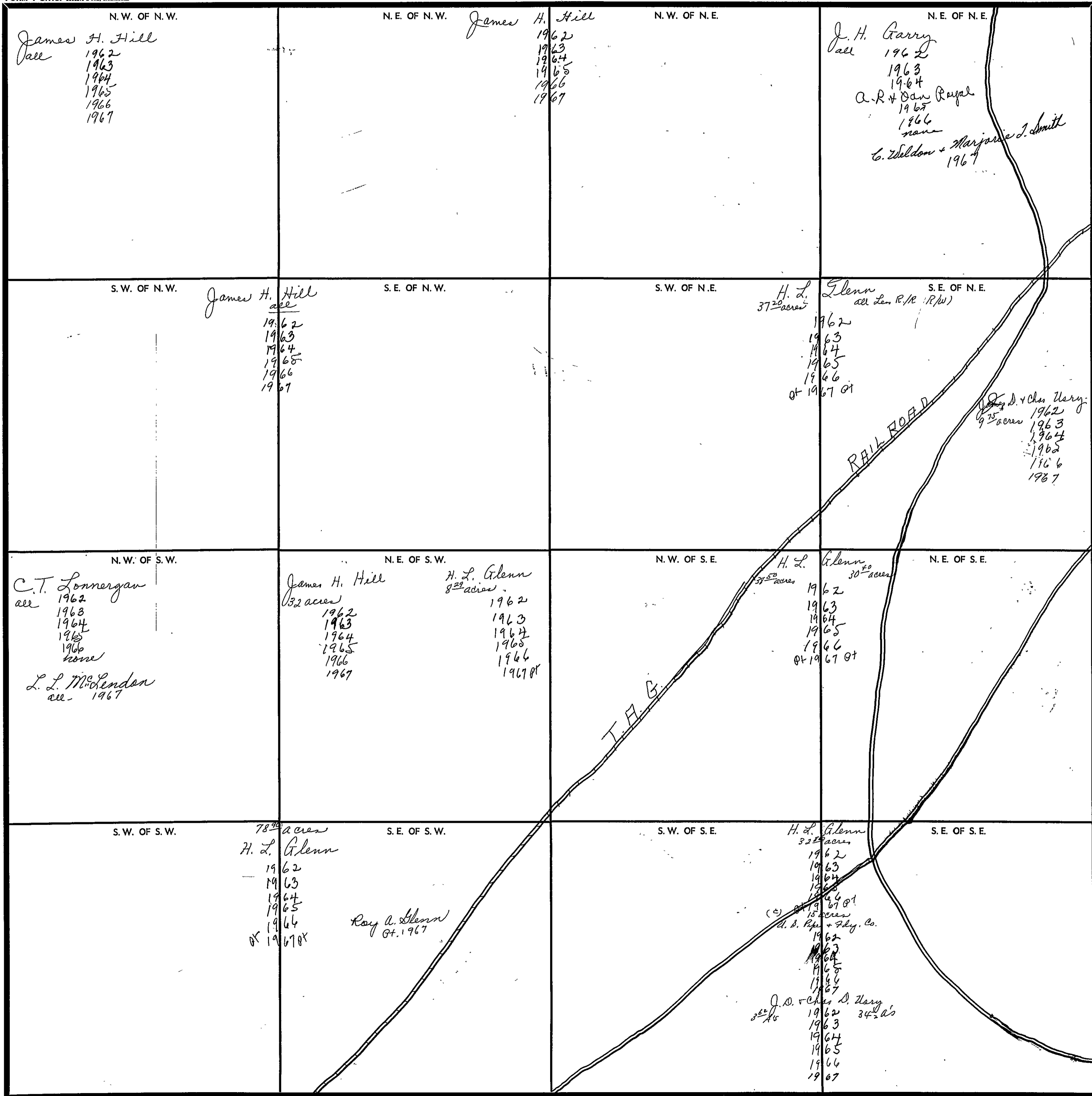
TOWNSHIP

10

RANGE

7

FORM 1-S.T.C.—ROBERTS & SON, BIRMINGHAM



Scale—1 inch=300 Ft.

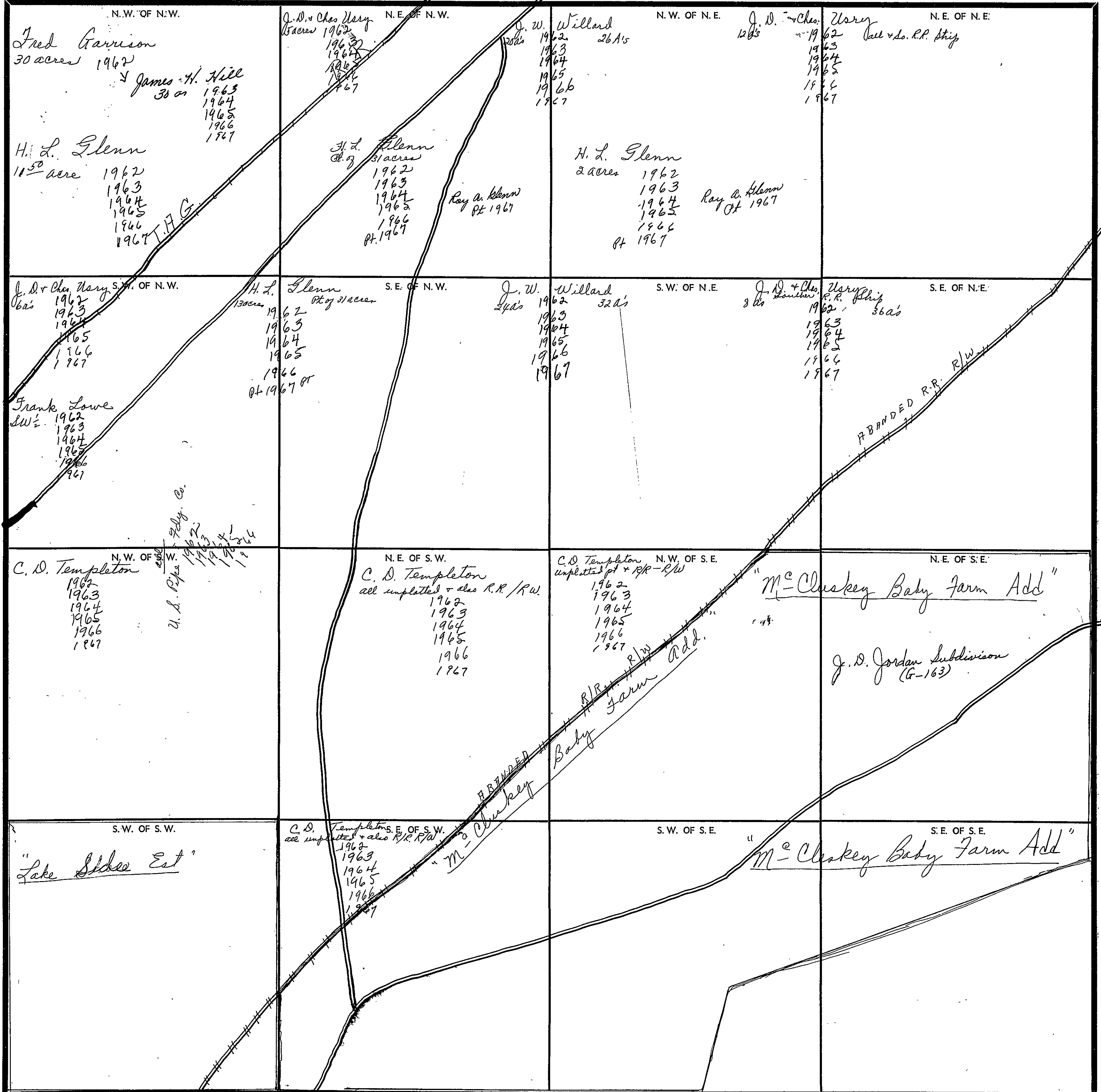
COUNTY

SECTION 25

TOWNSHIP 10

RANGE 7

FORM 1-S.T.C. - COBERTS & SON, BIRMINGHAM



Scale - 1 inch = 300 Ft.

COUNTY _____

SECTION

26

TOWNSHIP

10

RANGE

7

FORM 1-S.T.C.—COUNTY & SOIL DESIGNATION

<p>N. W. OF N. W.</p> <p>Miller, Dorch, & Allen all 1962 1963 W. B. Dorch 1964 1965 1966 1967</p>	<p>N. E. OF N. W.</p> <p>Mrs. Leila A. Miller all 1962 1963 1964 1965 1966</p>	<p>N. W. OF N. E.</p> <p>J. D. & Annie B. Connell 39 acres 1962 1963 Katherine Headrick, "et al" 1964 1965 1966 1967</p>	<p>N. E. OF N. E.</p> <p>40 acres Fred Garrison 1962 James H. Hill 1963 1964 1965 1966 1967</p>
<p>S. W. OF N. W.</p> <p>Miller - Dorch & Allen all 1962 1963 W. B. Dorch 1964 1965 1966 1967</p>	<p>S. E. OF N. W.</p> <p>Mrs. Leila B. Miller 1 acre 1962 1963 1964 1965 1966 1967</p> <p>Mrs. Arbie Daughdrill NE 1/2 1962 1963 1964 1965 1967</p> <p>H. C. Youngs SW 1/4 1962 1963 1964 1965 1966 1967</p>	<p>S. W. OF N. E.</p> <p>Mrs. Leila B. Miller 1 acre 1962 1963 1964 1965 1966 1967</p> <p>Mrs. Arbie Daughdrill NE 1/2 1962 1963 1964 1965 1967</p> <p>H. C. Youngs SW 1/4 1962 1963 1964 1965 1966 1967</p>	<p>S. E. OF N. E.</p> <p>Paul & Maythel Allen 20 acres 1962 1963 1964 1965 1966 1967</p> <p>Wilmer & Katherine Headrick 20 acres 1962 1963 1964 1965 1966 1967</p>
<p>N. W. OF S. W.</p> <p>Miller, Dorch, & Allen all 1962 1963 W. B. Dorch 1964 1965 1966 1967</p>	<p>N. E. OF S. W.</p> <p>Davis - Day Timber Co. (PU) W 1/2 1962 1963 1964 1965 1966 1967</p> <p>Ala. Power Co. E 1/2 1962 1963 1964 1965 1966</p>	<p>N. W. OF S. E.</p> <p>Davis - Day Timber Co. all 1962 1963 1964 1965 1966 1967</p>	<p>N. E. OF S. E.</p> <p>J. D. & Annie B. Connell all 1962 1963 Katherine Headrick "et al" 1964 1965 1966</p> <p>U. S. Pipe & Fdy. Co. all 1962 1963 1964 1965 1966 1967</p>
<p>S. W. OF S. W.</p> <p>Don Mc Elroy & w/f. all 1962 1963 1964 1965 1966 1967</p>	<p>S. E. OF S. W.</p> <p>Davis - Day Timber Co. (PU) W 1/2 1962 1963 1964 1965 1966 1967</p> <p>Ala. Power Co. E 1/2 1962 1963 1964 1965 1966 1967</p>	<p>S. W. OF S. E.</p> <p>Davis - Day Timber Co. all 1962 1963 1964 1965 1966 1967</p> <p>U. S. Pipe & Fdy. Co. all 1962 1963 1964 1965 1966 1967</p>	<p>S. E. OF S. E.</p> <p>C. D. Templeton all 1962 1963 1964 1965 1966 1967</p>

RAILROAD
I.A.G.

Scale—1 inch—300 Ft.

COUNTY

FORM 1-S.T.C. - ROBERTS & SON, MINNAPOLIS

<p>N. W. OF N. W. Northumberland Corp. Pt. of 131 acres Hiwassee Land Co. Pt of 131 acres 1962 1963 Northumberland Corp. 1964 1965 1966 1967</p> <p style="transform: rotate(-90deg); position: absolute; left: -100px; top: 50px;">Dillon R. Ashley 1962 1963 Ruben & Viola Macomber 1964 1965 1966 1967</p> <p style="position: absolute; left: 50px; top: 200px;">29 acres in NW 1/4 J. C. Bone 1962 1963 1964 1965 1966 1967</p>	<p>N. W. OF N. E. Miss Ethel Stocks all 1962 1963 1964 1965 1966 None Dr. Edward Lindsay 1967</p>	<p>N. E. OF N. E. J. H. Garry all 1962 1963 1964 A. R. & Dan Royal 1965 1966 none C. Weldon & Marjorie J. Smith 1967</p>
<p>S. E. OF N. W. Northumberland Corp. Pt. of 131 acres Hiwassee Land Co. Pt of 131 ac 1962 1963 Northumberland Corp. 1964 1965 1966 1967</p> <p style="position: absolute; left: 50px; top: 420px;">all Section Grace K. Davant 22 1/2 % Hortense E. Davant 22 1/2 % P. M. Stevenson 10 % Wesley West 45 % 1962</p>	<p>S. W. OF N. E. J. H. Garry all 1962 1963 1964 A. R. & Dan Royal 1965 1966 none C. Weldon & Marjorie J. Smith 1967</p>	<p>S. E. OF N. E. J. H. Garry all 1962 1963 1964 A. R. & Dan Royal 1965 1966 none C. Weldon & Marjorie J. Smith 1967</p>
<p>N. W. OF S. W. J. H. Garry all 1962 1963 1964 A. R. & Dan Royal 1965 1966 none C. Weldon & Marjorie J. Smith 1967</p>	<p>N. E. OF S. W. Dan K. Fowler all 1962 1963 1964 1965 All of Section 1966 1967 Wesley West 1967</p>	<p>N. E. OF S. E. Miller - Dortch & Allen all 1962 1963 W. B. Dortch 1964 1965 1966 1967</p>
<p>S. W. OF S. W. Dan K. Fowler all 1962 1963 1964 1965 1966 none C. Weldon & Marjorie J. Smith 1967</p>	<p>S. E. OF S. W. Dan K. Fowler all 1962 1963 1964 1965 1966 1967</p>	<p>S. W. OF S. E. J. H. Garry all 1962 1963 1964 A. R. & Dan Royal 1965 1966 none C. Weldon & Marjorie J. Smith 1967</p>

Scale—1 inch—300 Ft.

COUNTY _____

SECTION

28

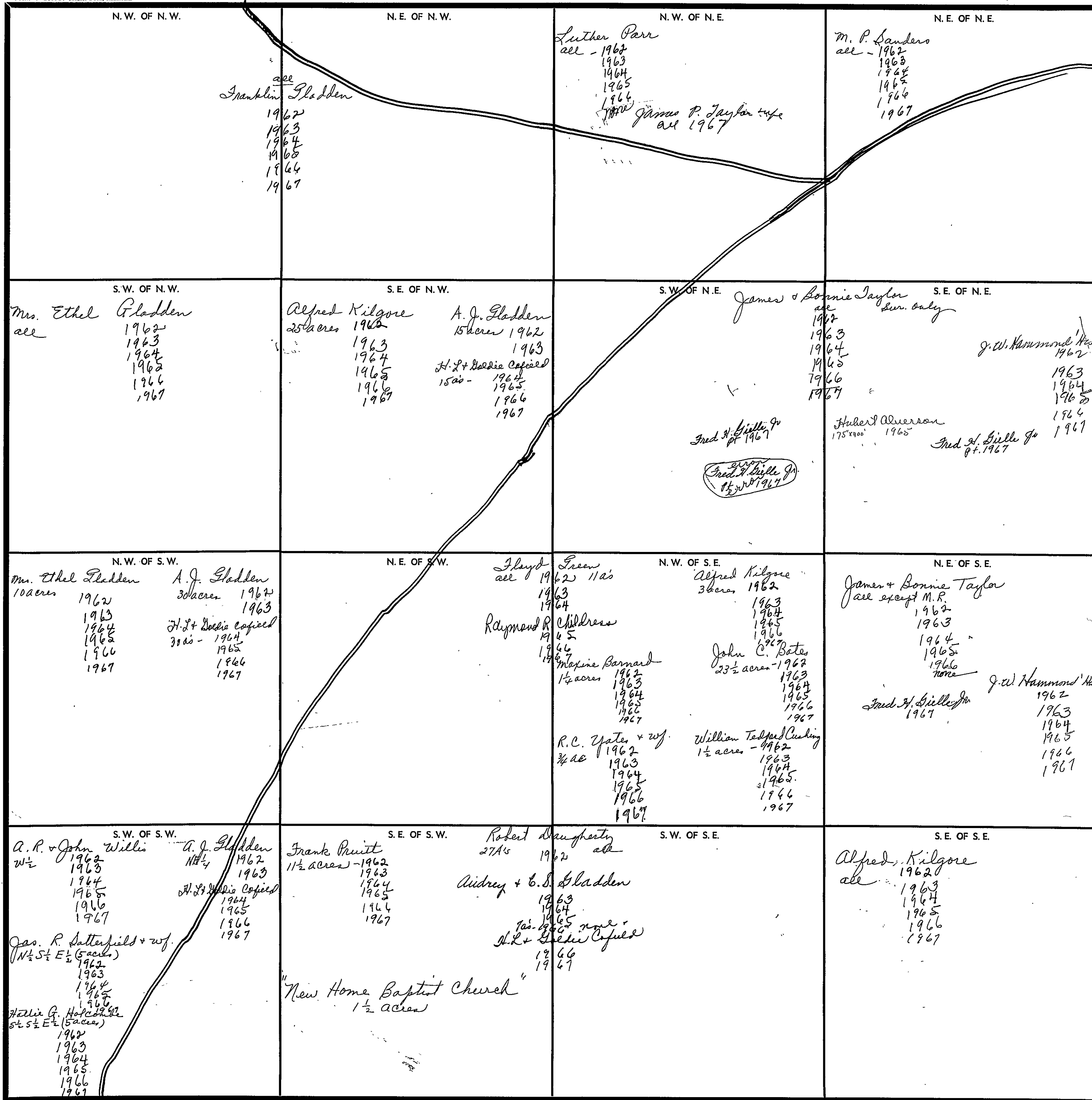
TOWNSHIP

10

RANGE

7

FORM 1-S.T.C. - JOHNSON & SON, MINNEAPOLIS



Scale—1 inch—300 Ft.

COUNTY

SECTION 29

TOWNSHIP 10

RANGE 7

FORM 1-S.T.C.—ROBERTS & SON, BIRMINGHAM

<p>N. W. OF N. W.</p> <p><i>"The Gladden Subds"</i></p>	<p>N. E. OF N. W.</p> <p>W. L. Gladden 38 acres 1962 1963 1964 1965 1966 1967</p> <p>Mrs. Mamie P. Ragan 2 acres 1963 1964 1965 1966 1967</p> <p>Paul Dougherty 2 ac - 1964 1965 1966 1967</p>	<p>N. W. OF N. E.</p> <p>Imy Ann Gladden all 1967</p>	<p>N. E. OF N. E.</p> <p>Luther Parr all 1962 1963 1964 1965 1966 1967</p> <p>Ada Parr Reed 1967</p> <p>Luther Parr 1967</p>
<p>S. W. OF N. W.</p> <p><i>"The Gladden Subds"</i></p>	<p>S. E. OF N. W.</p> <p>Myrtle Foster 1962 1963 1964 1965 1966 1967</p> <p>Fernwood Foster 1962 1963 1964 1965 1966 1967</p>	<p>S. W. OF N. E.</p>	<p>S. E. OF N. E.</p> <p>Luther Parr all 1962 1963 1964 1965 1966 1967</p> <p>Ada Parr Reed 1967</p>
<p>N. W. OF S. W.</p> <p><i>"The Gladden Subds"</i></p> <p>Grace K. Dorant 22 1/2 Helen E. Dorant 22 1/2 P. M. Stevenson 10 Wesley West 10 1962 1963 1964 1965 1966 1967</p> <p>Wesley W. West 1967</p>	<p>N. E. OF S. W.</p> <p>Myrtle Foster 1962 1963 1964 1965 1966 1967</p> <p>Fernwood Foster 1962 1963 1964 1965 1966 1967</p> <p>Ladie M. Elmore & Fernwood Mitchell W 1/2 1962 1963 1964 1965 1966 1967</p>	<p>N. W. OF S. E.</p> <p>Clyde Foster W 1/2 1962 1963 1964 1965 1966 1967</p>	<p>N. E. OF S. E.</p> <p>Horace Gladden E 1/2 1962 1963 1964 1965 1966 1967</p> <p>Franklin Gladden W 1/2 1962 1963 1964 1965 1966 1967</p> <p>Grace K. Dorant 22 1/2 Helen E. Dorant 22 1/2 P. M. Stevenson 10 Wesley West 10 1962 1963 1964 1965 1966 1967</p> <p>Wesley W. West 1967</p>
<p>S. W. OF S. W.</p> <p>Grace K. Dorant 22 1/2 Helen E. Dorant 22 1/2 P. M. Stevenson 10 Wesley West 10 1962 1963 1964 1965 1966 1967</p> <p>Davis Day Timber Co. 13 ac 1962 1963 1964 1965 1966 1967</p> <p>Wesley W. West 1967</p>	<p>S. E. OF S. W.</p> <p>Clyde Foster all 1962 1963 1964 1965 1966 1967</p>	<p>S. W. OF S. E.</p> <p>Sanh Belle G. McLeod 22 acres 1962 1963 1964 1965 1966 1967</p>	<p>S. E. OF S. E.</p> <p>Mrs. Margaret Howard 12 acres 1962 1963 1964 1965 1966 1967</p> <p>A. R. & John Willis 6 acres 1962 1963 1964 1965 1966 1967</p> <p>Howard 10 acres 1962 1963 1964 1965 1966 1967</p>

Scale—1-inch=300 Ft.

COUNTY

SECTION

30

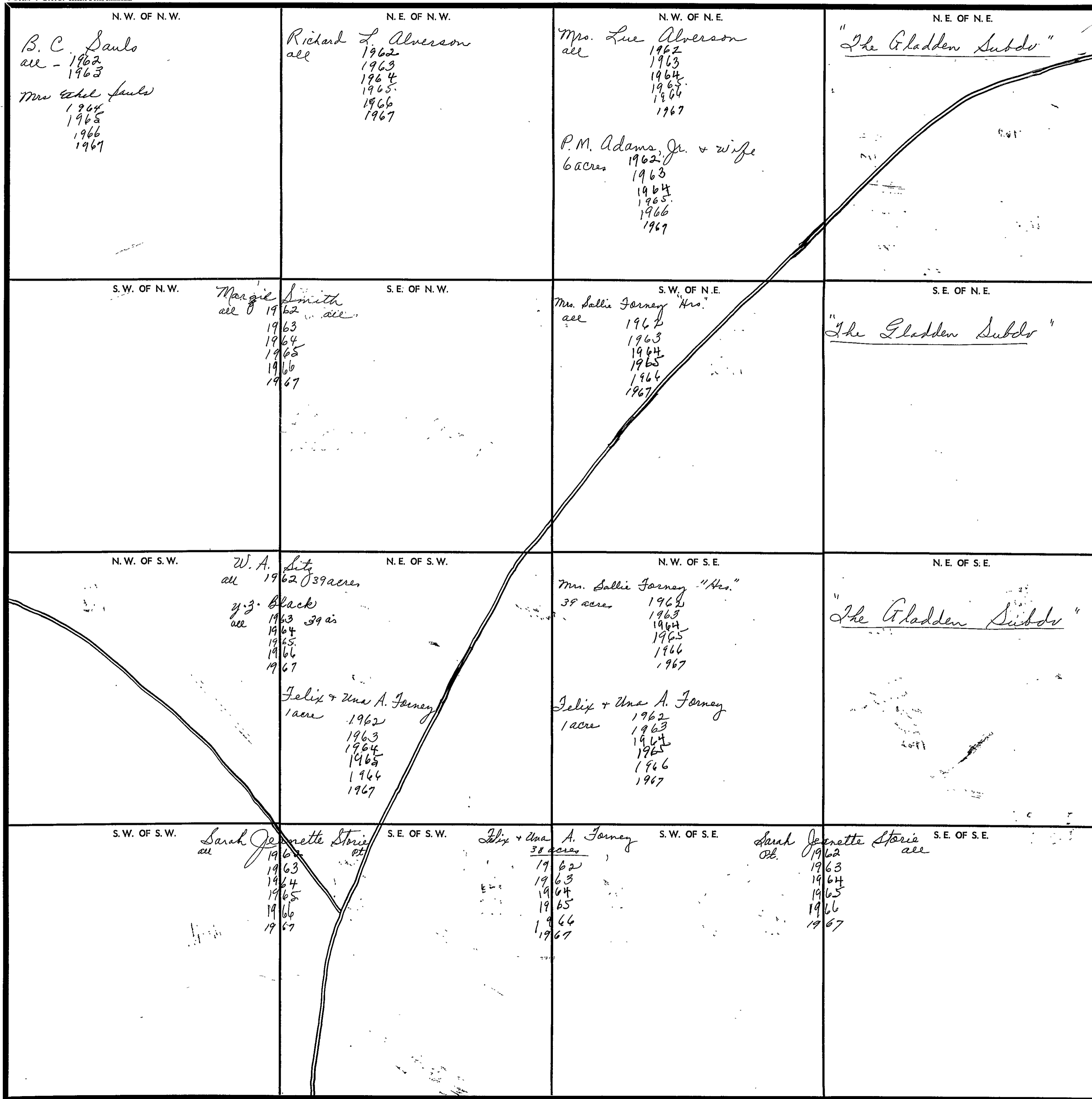
TOWNSHIP

10

RANGE

7

FORM 1-S.T.C.—ROBERTS & SON, BIRMINGHAM



Scale—1 Inch—300 Ft.

COUNTY

SECTION

31

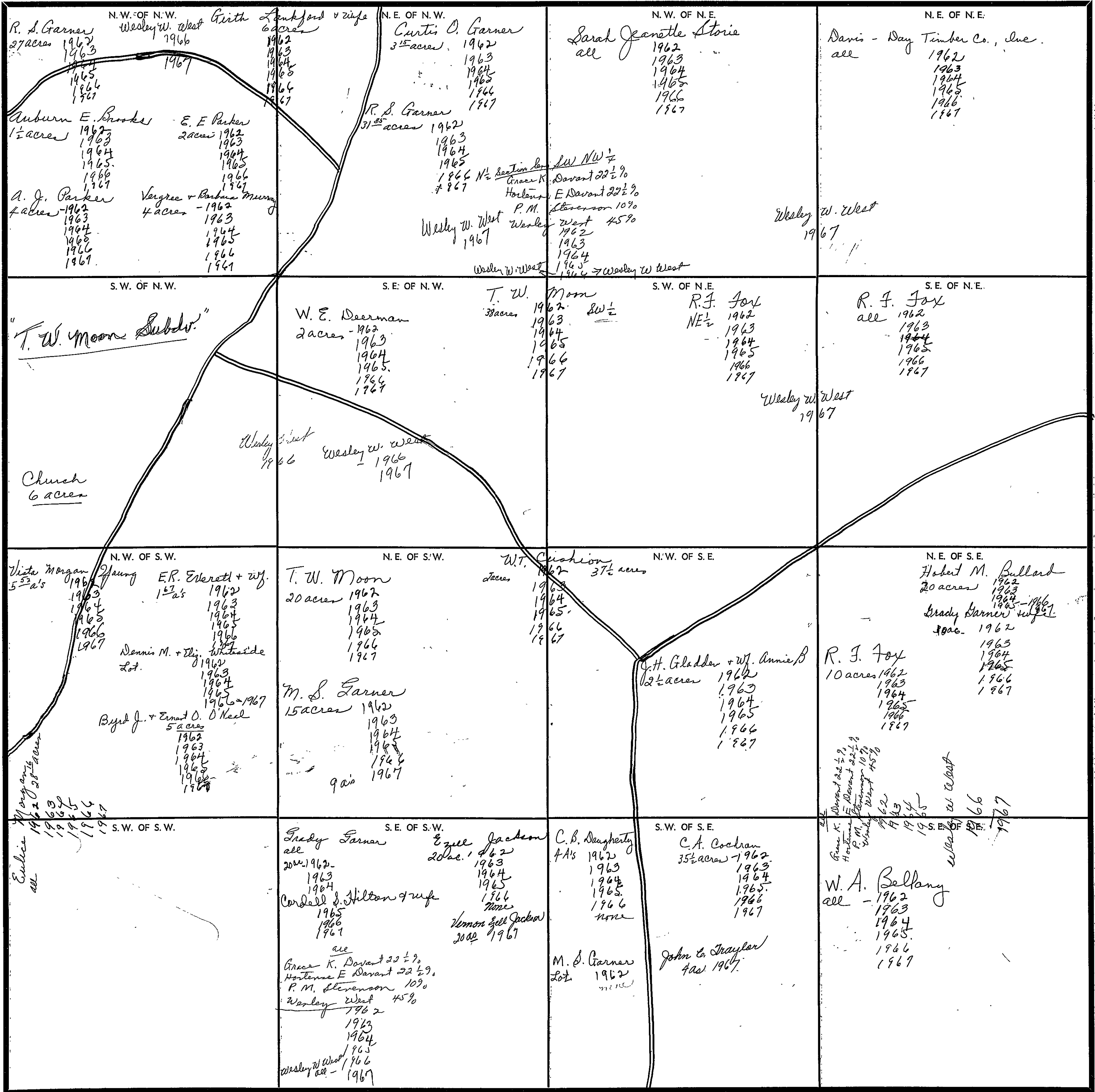
TOWNSHIP

10

RANGE

7

FORM 1-S.T.C.-COBBLE & SON, BIRMINGHAM



Scale—1 inch=300 Ft.

COUNTY

1967

SECTION

32

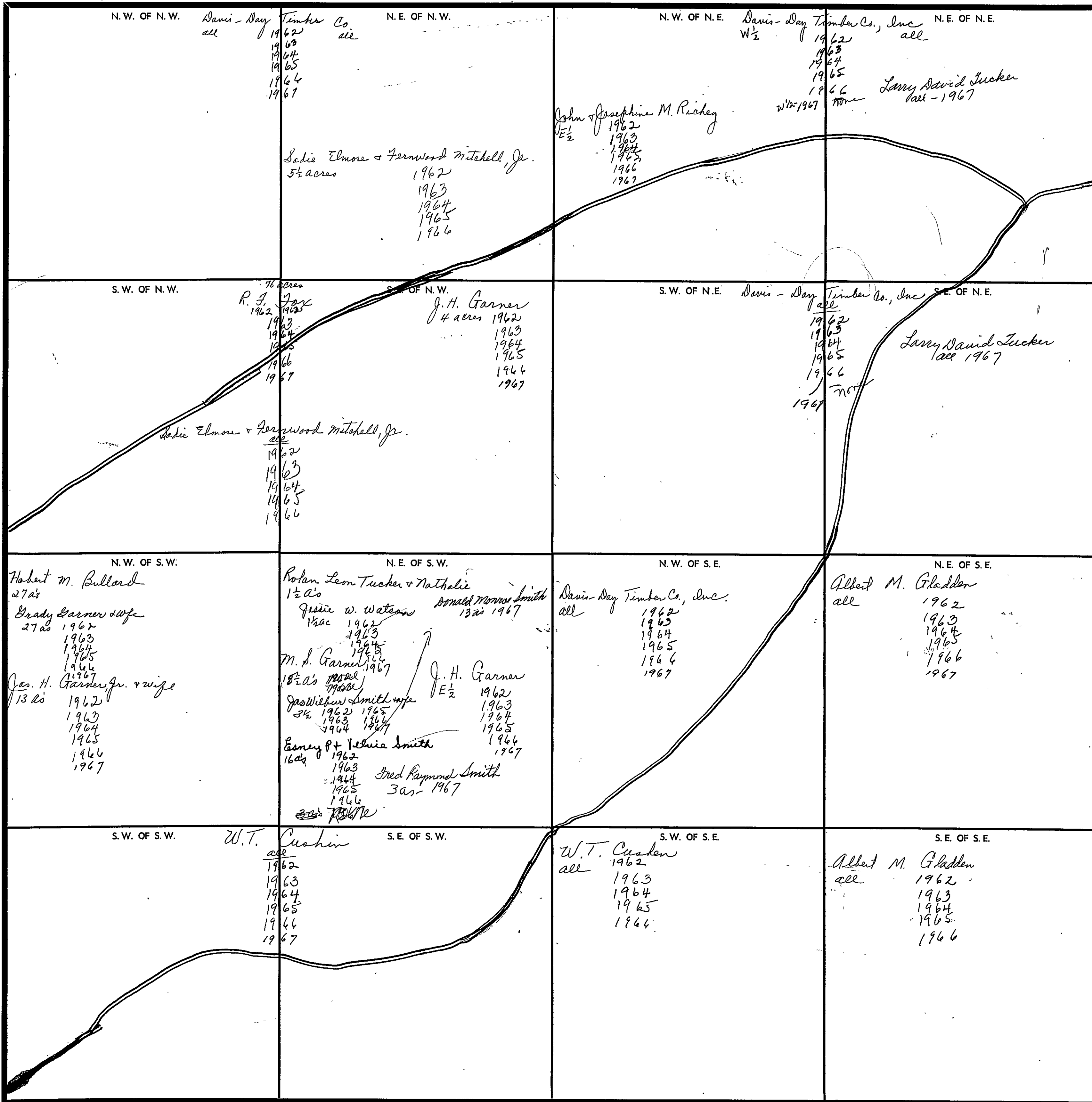
TOWNSHIP

10

RANGE

7

FORM 1-5.T.C. - ROBERTS & SON, BIRMINGHAM



Scale—1 inch—300 Ft.

COUNTY

SECTION 33

TOWNSHIP 10

RANGE 7

FORM 1-S.T.C. - FORESTS & SOIL, MINNESOTA

<p>N. W. OF N. W.</p> <p>Davis Day Timber Co, Inc all 1962 1963 1964 1965 1966 None</p> <p>Larry David Tucker 1967</p>	<p>N. E. OF N. W.</p> <p>Hattie G. Holcombe NE 1/2 1962 1963 1964 1965 1966 1967</p> <p>James R. Satterfield + wife SW 1/2 1962 1963 1964 1965 1966 1967</p>	<p>N. W. OF N. E.</p> <p>J. H. Garry all 1962 1963 1964 A.R. + Dan Royal 1965 1966 None</p> <p>C. Weldon + Marjorie J. Smith 1967</p>	<p>N. E. OF N. E.</p>
<p>S. W. OF N. W.</p> <p>Davis Day Timber Co, Inc 1962 1963 1964 1965 1966 None</p> <p>Larry David Tucker all 1967</p>	<p>S. E. OF N. W.</p> <p>J. H. Garry all 1962 1963 1964 A.R. + Dan Royal 1965 1966 None</p> <p>C. Weldon + Marjorie J. Smith 1967</p>	<p>S. W. OF N. E.</p> <p>Joe R. Satterfield + wife W 3/4 (26 2/3 acres) 1962 1963 1964 1965 1966 1967</p> <p>all Section Grace K. Davant 22 1/2% Hortense E. Davant 22 1/2% P. M. Stevenson 10% Wesley West 43% 1962 1963 1964 1965</p>	<p>S. E. OF N. E.</p> <p>Horace Gladden E 1/3 1962 1963 1964 1965 1966 1967</p> <p>all Section Wesley W. West 1966</p> <p>Hattie G. Holcombe E 1/3 (26 2/3 acres) 1962 1963 1964 1965 1966 1967</p>
<p>N. W. OF S. W.</p> <p>T. W. Moon 1962 1963 1964 1965 1966 1967</p>	<p>N. E. OF S. W.</p> <p>Frank Belle G. McLeod SW 3/4s 1962 1963 1964 1965 1966 1967</p> <p>Mary Lunt Howard E 1/3 1962 1963 1964 1965 1966 1967</p> <p>all Section Wesley W. West 1967</p>	<p>N. W. OF S. E.</p> <p>Franklin Gladden E 1/3 (26 2/3 acres) 1962 1963 1964 1965 1966 1967</p>	<p>N. E. OF S. E.</p> <p>J. H. Garry all 1962 1963 1964 A.R. + Dan Royal 1965 1966 None</p> <p>C. Weldon + Marjorie J. Smith 1967</p>
<p>S. W. OF S. W.</p> <p>Horace Gladden all 1962 1963 1964 1965 1966 1967</p>	<p>S. E. OF S. W.</p>	<p>S. W. OF S. E.</p> <p>J. H. Garry all 1962 1963 1964 A.R. + Dan Royal 1965 1966 None</p> <p>C. Weldon + Marjorie J. Smith 1967</p>	<p>S. E. OF S. E.</p> <p>Augustus C. Bryant all 1962 1963 1964 James Sammel 1965 1966 1967</p>

Scale - 1 inch = 300 Ft.

COUNTY _____

SECTION

34

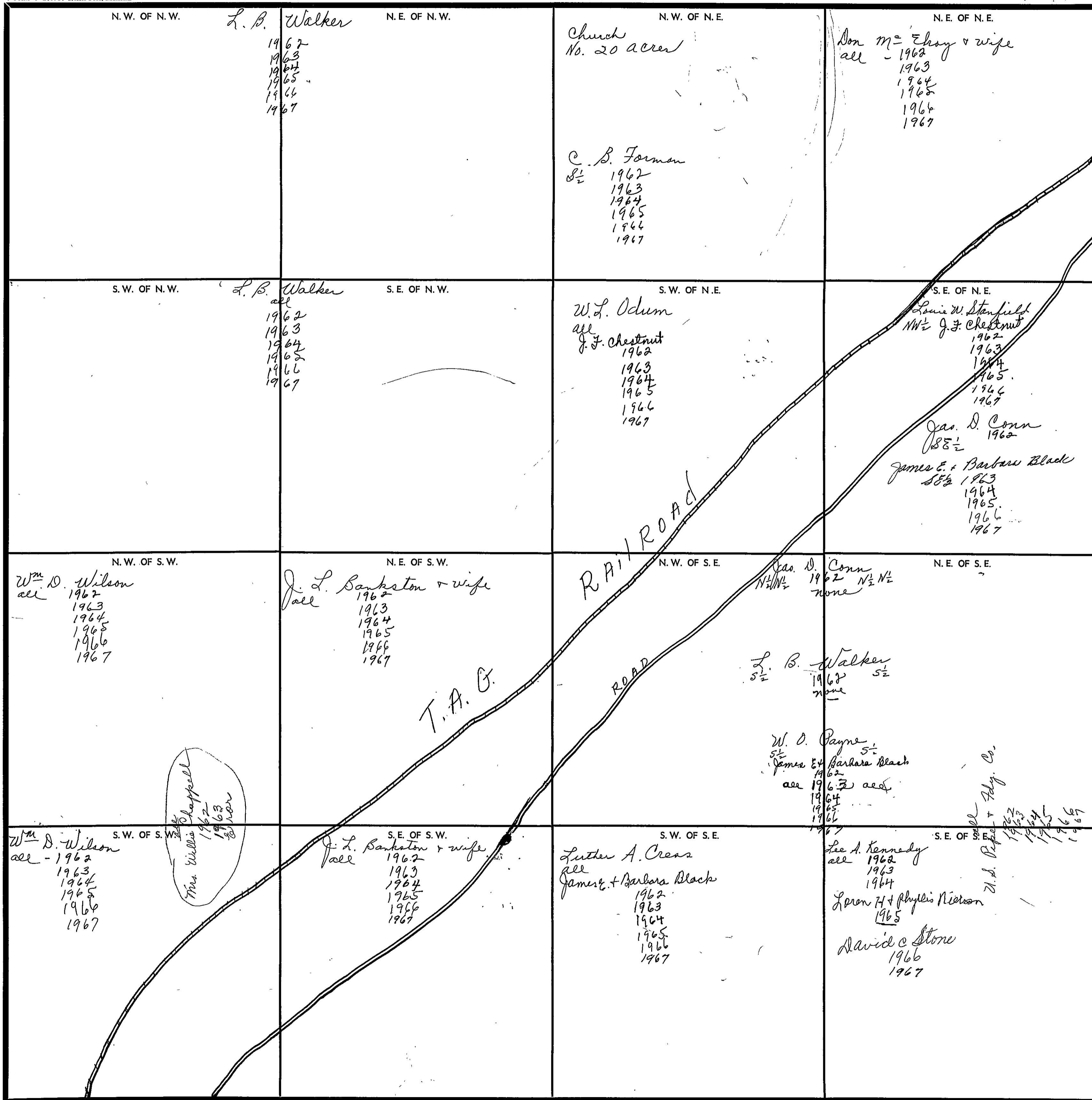
TOWNSHIP

10

RANGE

7

FORM 1-S.T.C.—REVISED 8-28-61



Scale—1 inch—300 Ft.

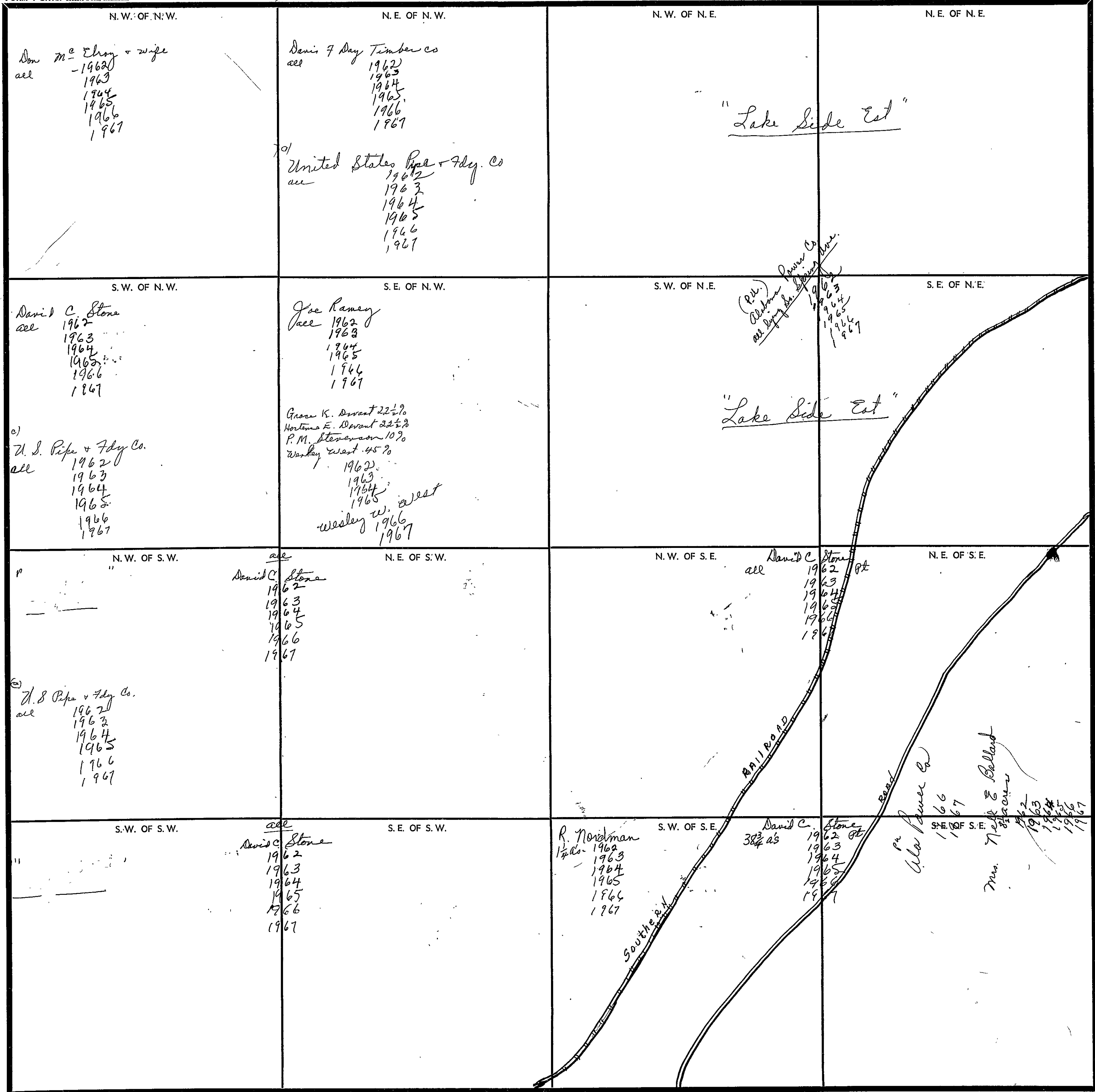
COUNTY

SECTION 35

TOWNSHIP 10

RANGE 7

FORM 1-S.T.C.—PROPERTY & HOME, MINNESOTA



Scale—1" inch—300 Ft.

COUNTY _____

SECTION

36

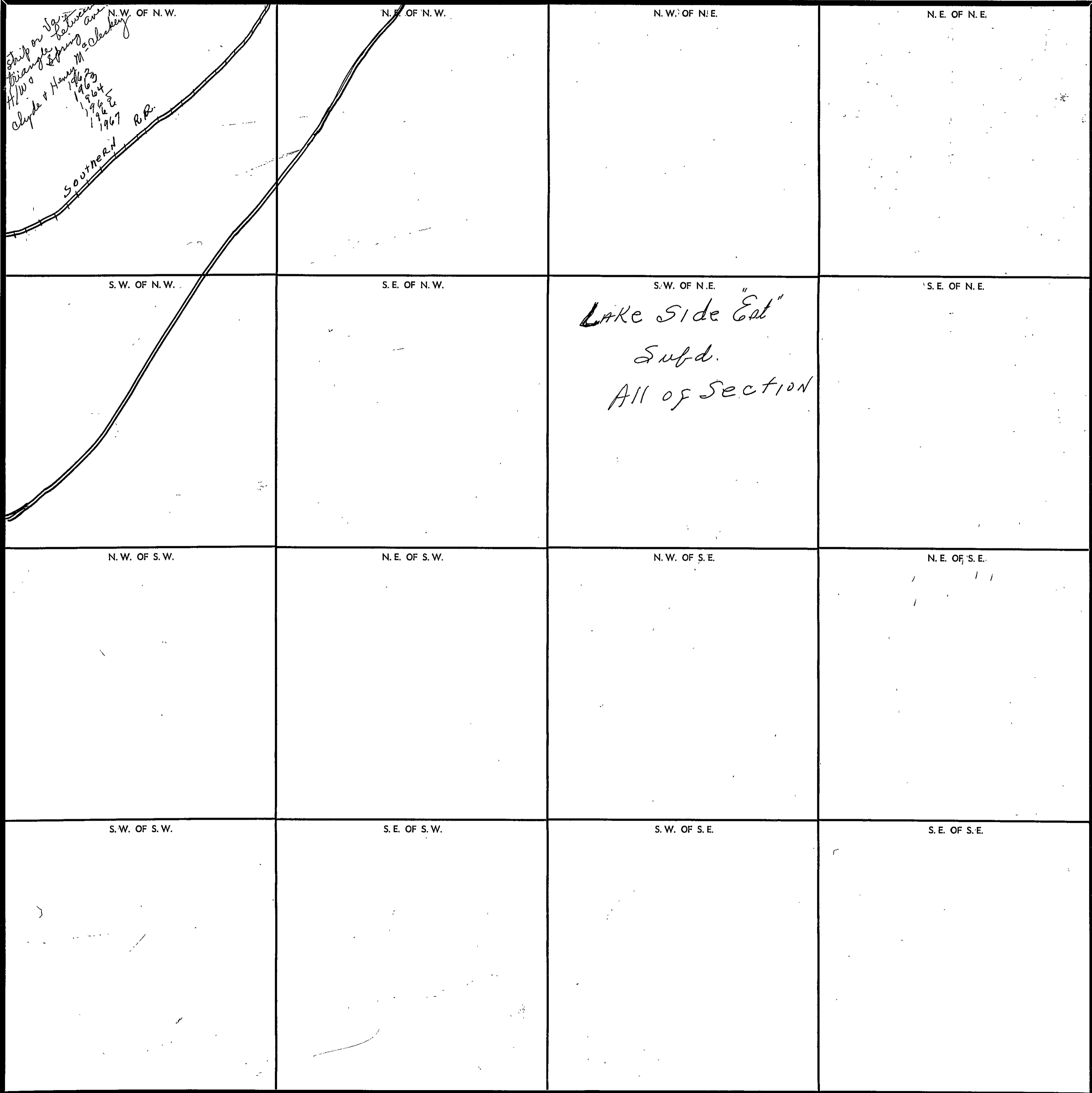
TOWNSHIP

10

RANGE

7

FORM 1-S.T.C.—ROBERTS & SON, MINNEAPOLIS

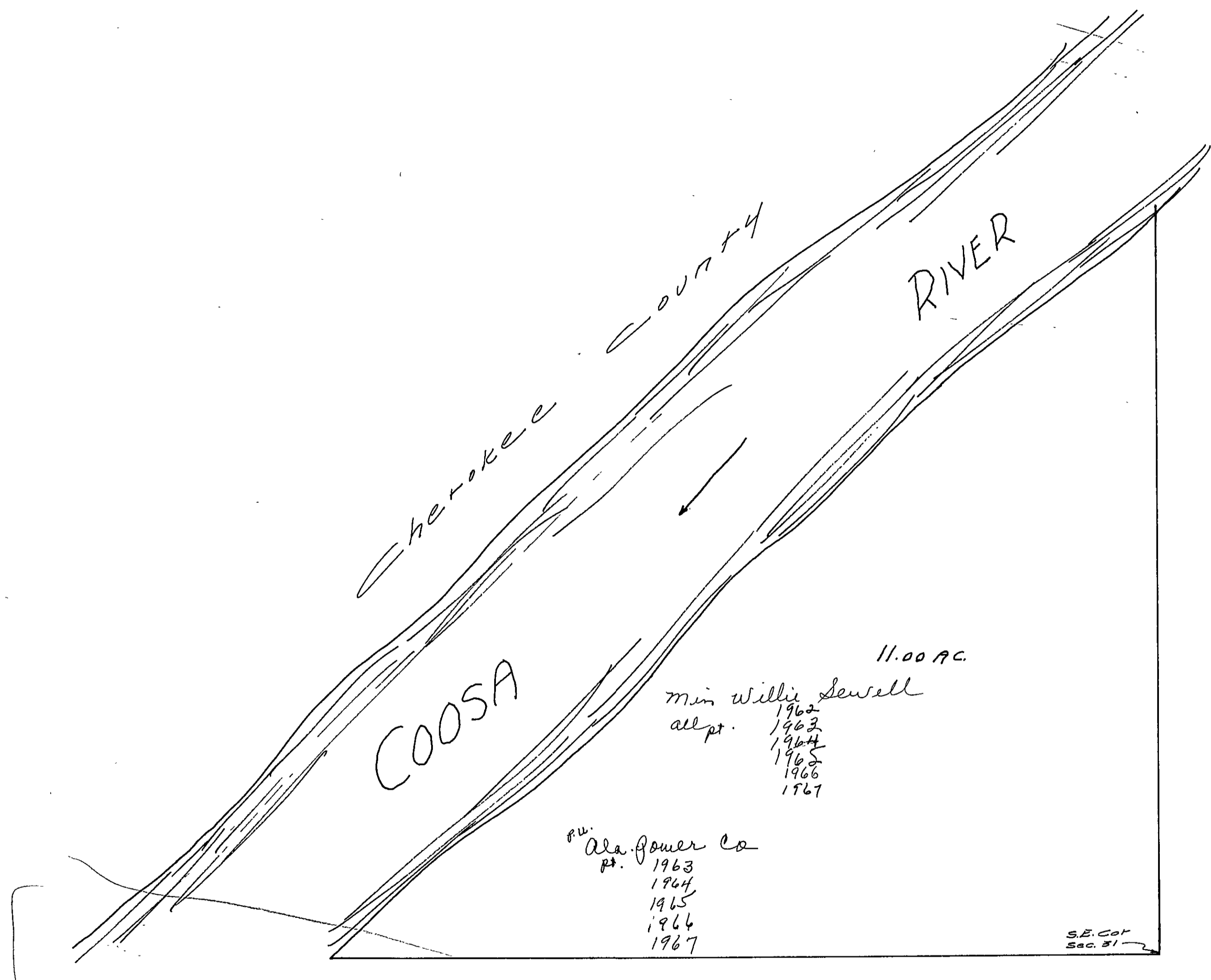


Strip on left
triangle between
H/W & Spring
Clyde & Harry M.
1963
1964
1965
1967
SOUTHERN R.R.

LAKE SIDE EAT
Subd.
All of Section

Scale—1 inch—300 Ft.

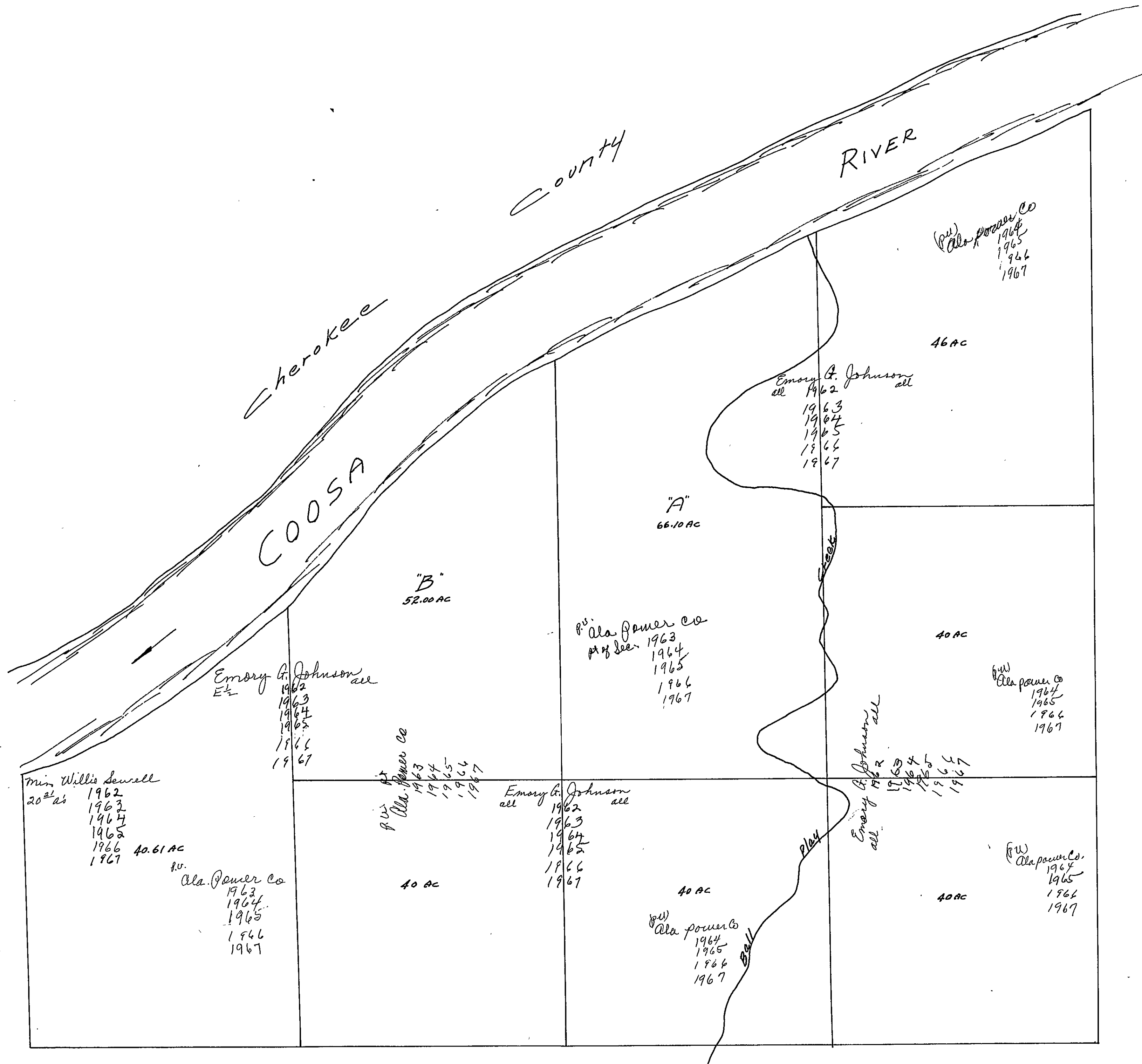
COUNTY

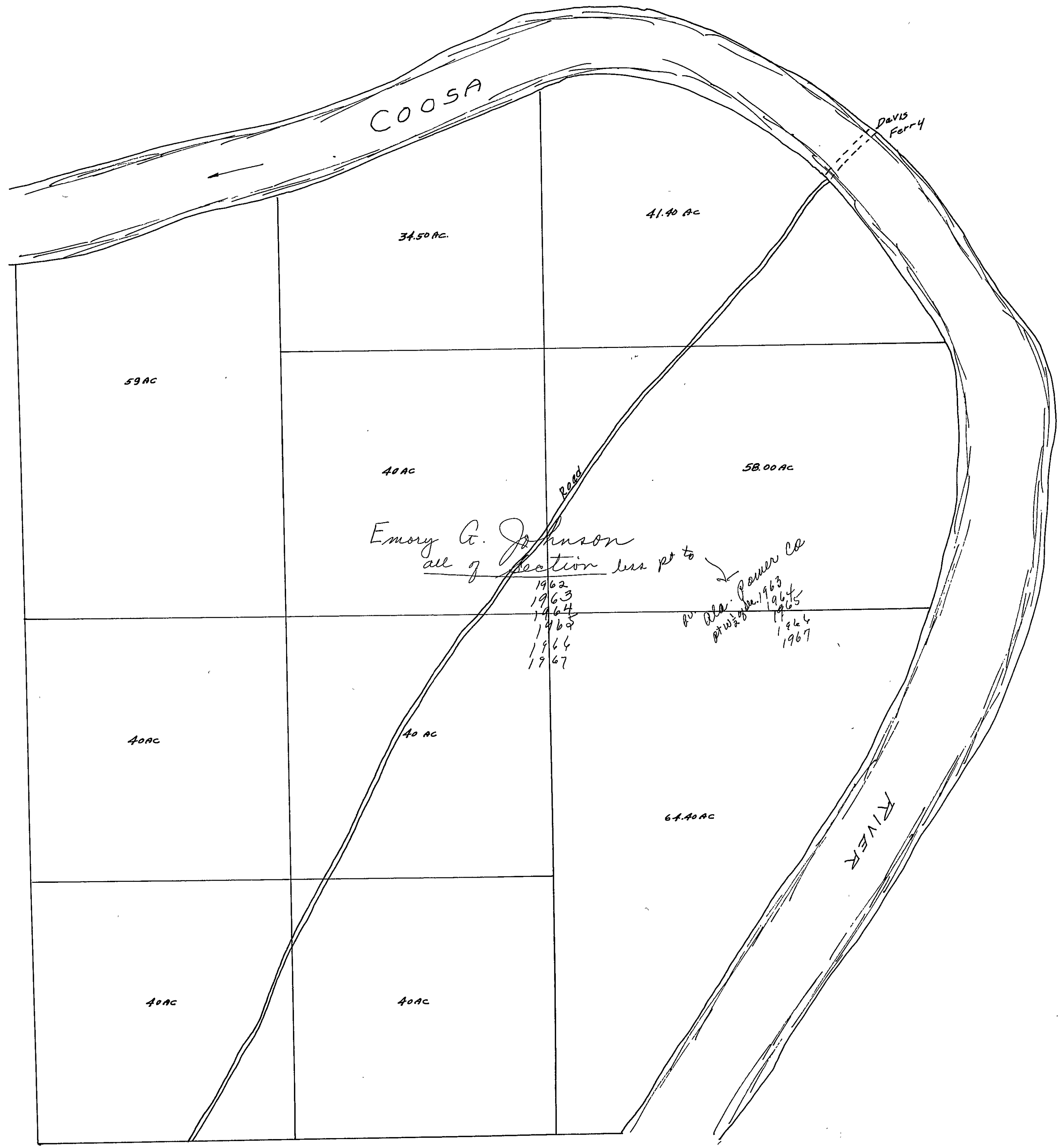


Handwritten notes or scribbles in the upper right corner of the page.

SE. Cor
Sec. 31

SEC. 32, TP. 10 S, R 8 E.



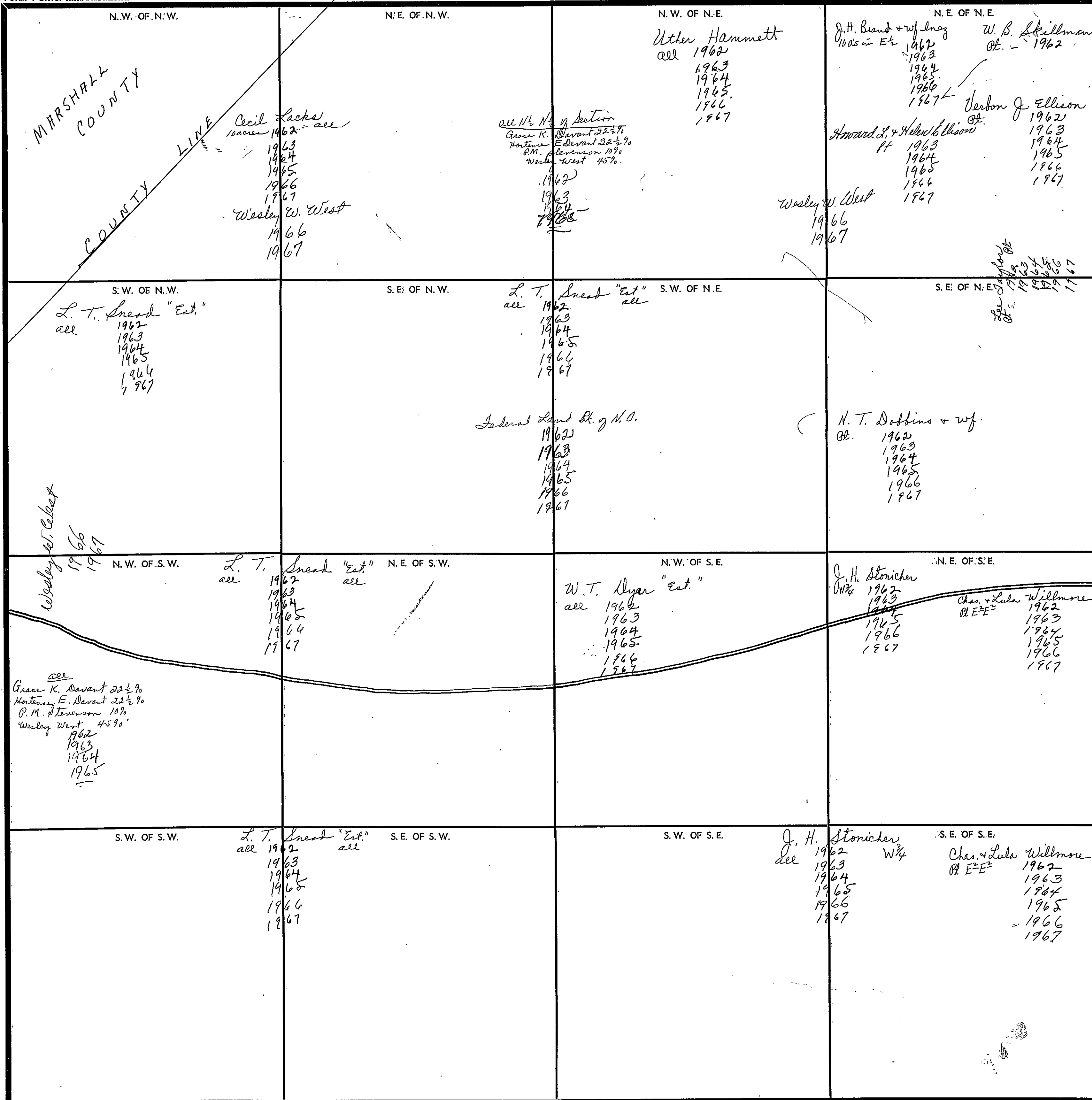


SECTION 1

TOWNSHIP 11

RANGE 3

FORM 1-S.T.C.—COPIES & SO. DIVISION



Scale—1 inch—300 Ft.

COUNTY _____

SECTION

2

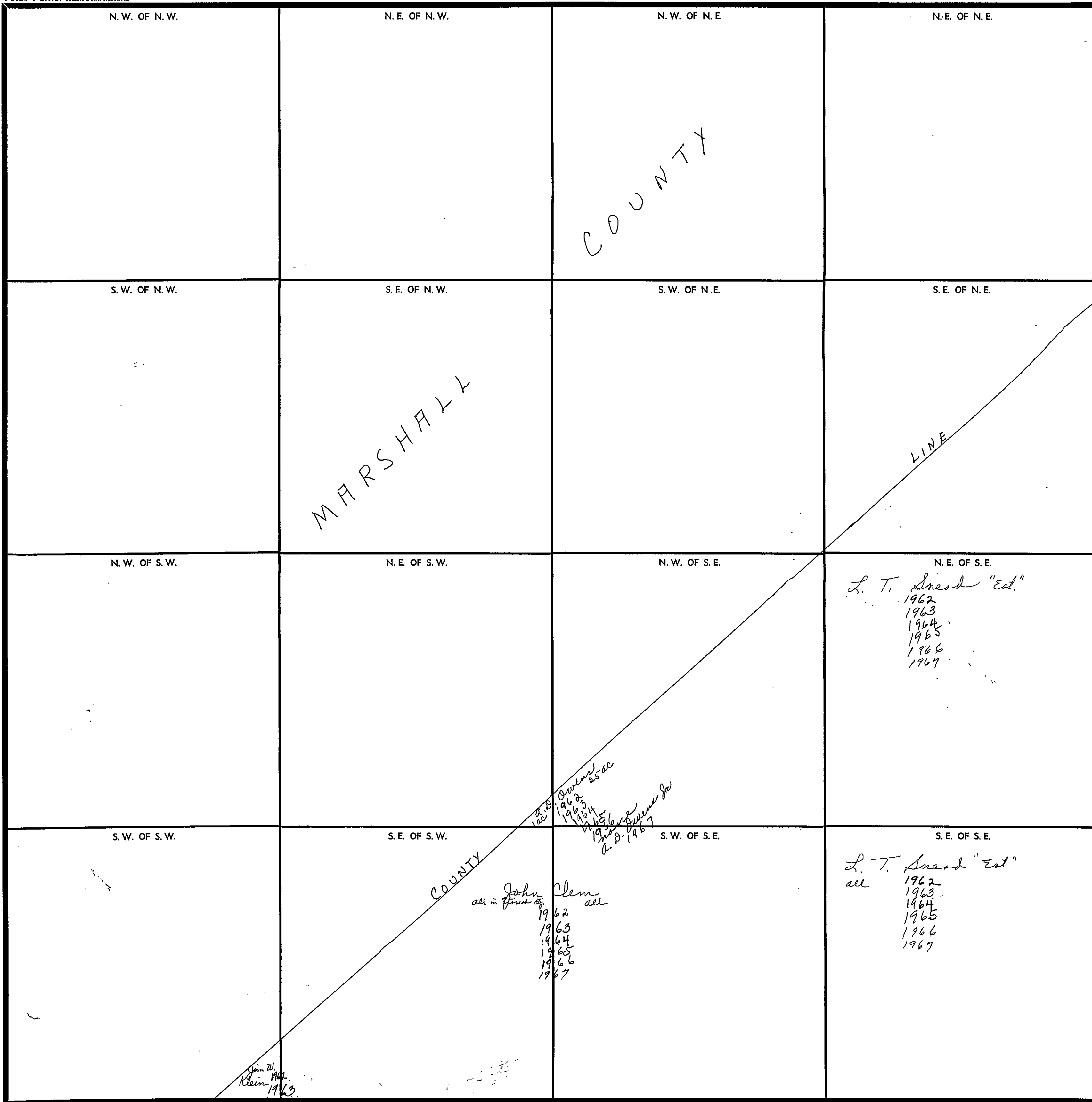
TOWNSHIP

11

RANGE

3

FORM 1-8.T.C.—ROBERTS & SON, BIRMINGHAM



COUNTY

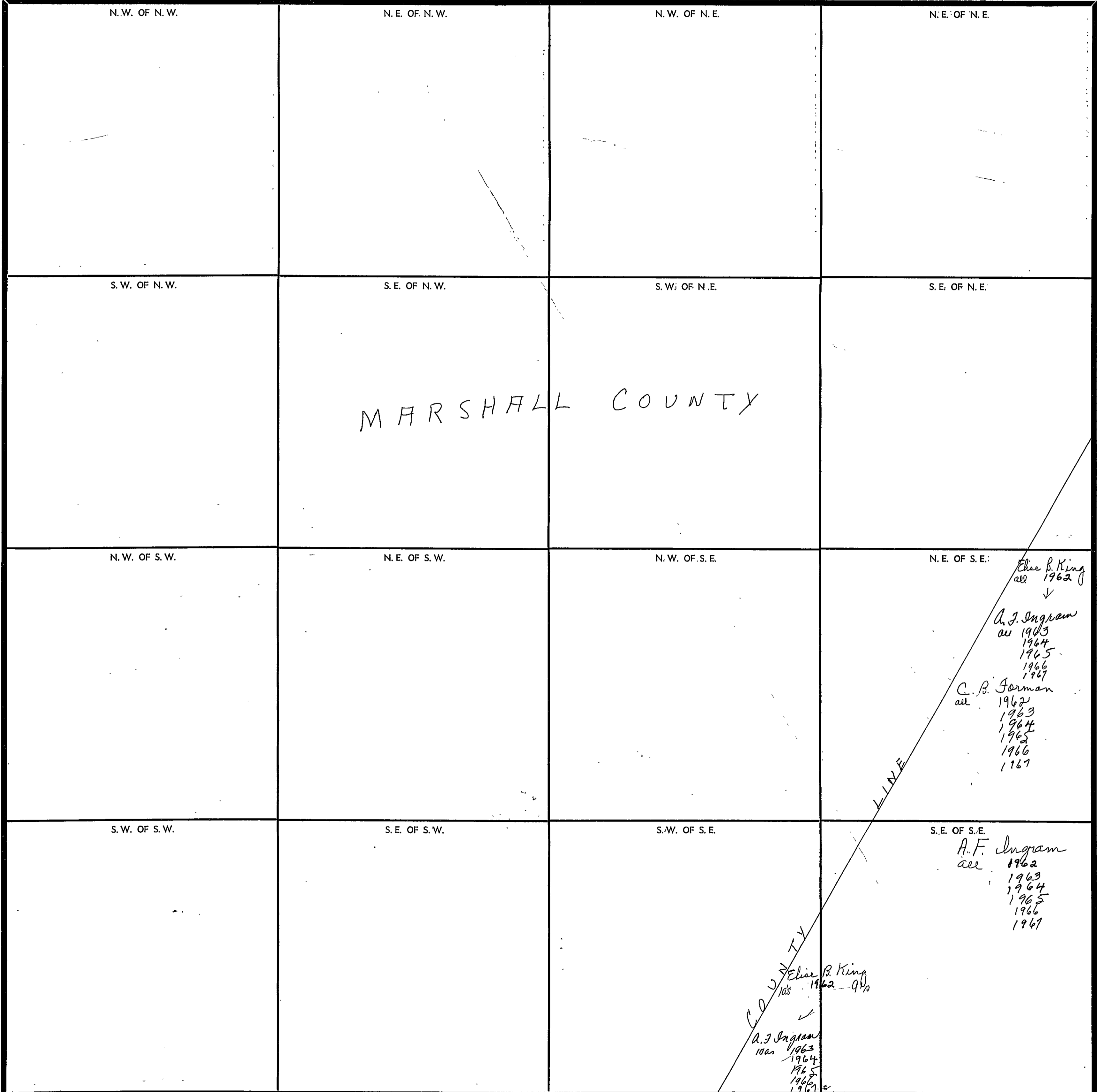
Scale—1 inch=300 Ft.

SECTION 10

TOWNSHIP 11

RANGE 3

FORM 1-S.T.C.—FOREST & SON, BIRMINGHAM



Scale—1. inch—300 Ft.

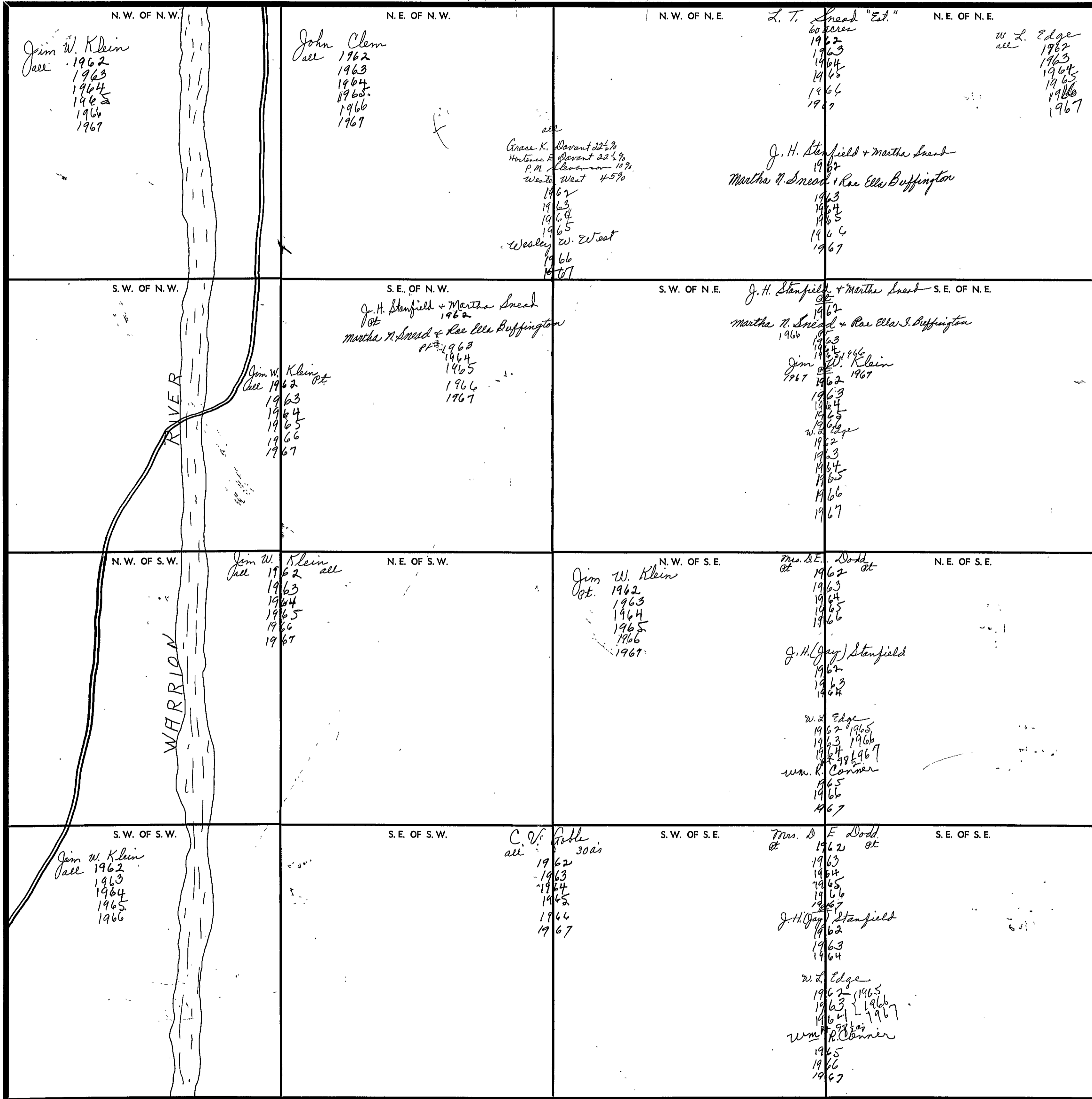
COUNTY _____

SECTION 11

TOWNSHIP 11

RANGE 2

FORM 1-S.T.C.—ROBERTS & SON, MINNEAPOLIS



Scale—1 inch=300 Ft.

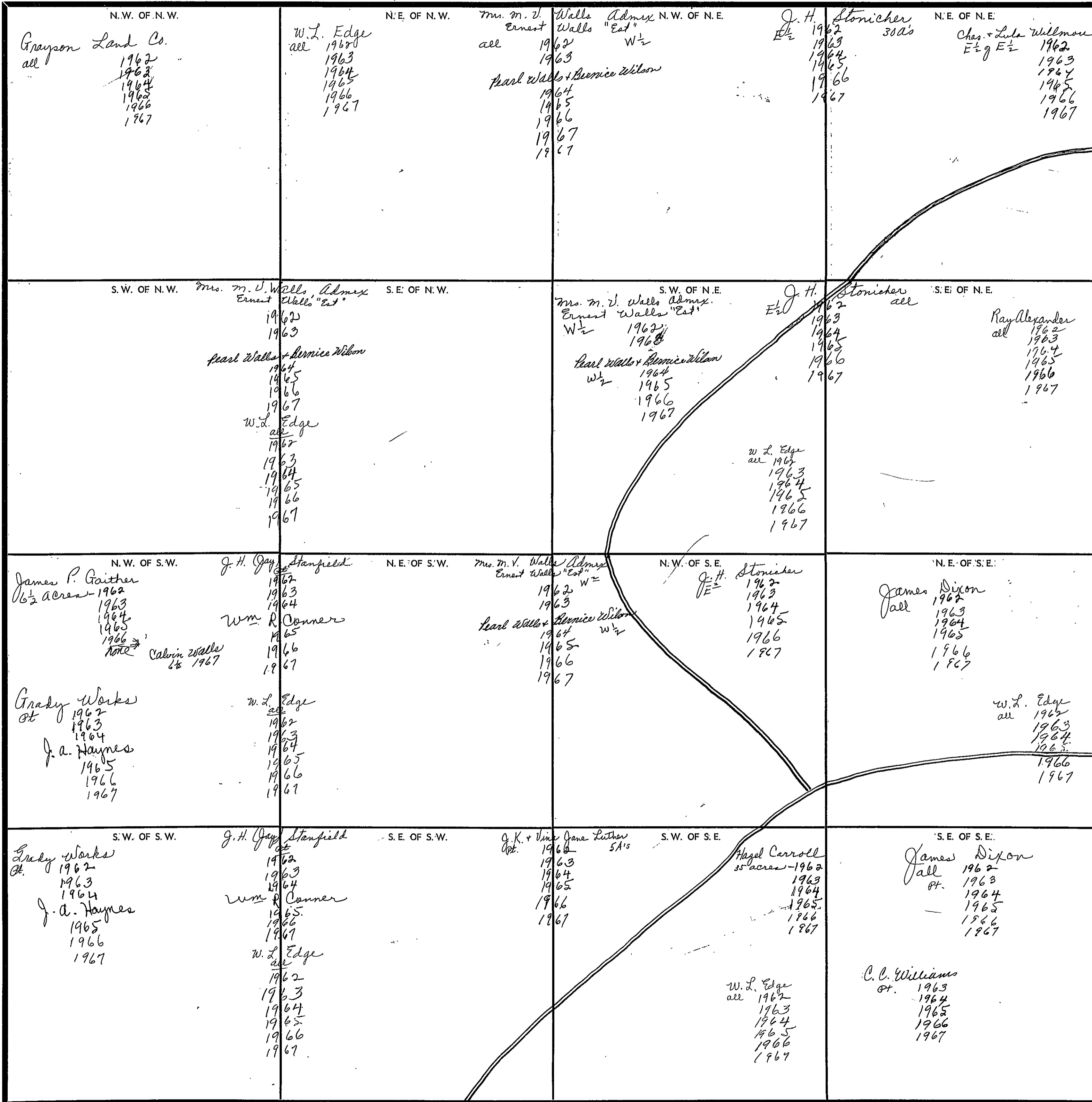
COUNTY _____

SECTION 12

TOWNSHIP 11

RANGE 3

FORM 1-S.T.C.—REVISED 4-30-61, BIRMINGHAM



Scale—1 Inch=300 Ft.

COUNTY

SECTION 12

TOWNSHIP 11

RANGE 3

FORM 1-S.T.C.—ROBERTS & SON, BIRMINGHAM

<p>N. W. OF N. W.</p> <p><i>all</i></p> <p>J. K. & Thine Jane Luther 1962 1963 1964 1965 1966 1967</p> <p>W.L. Edge 1962 1963 1964 1965 1966 1967</p>	<p>N. E. OF N. W.</p> <p>J. K. & Thine Jane Luther 5A's - 1962 1963 1964 1965 1966 1967</p> <p>Hazel Carroll 26 acres 1962 1963 1964 1965 1966 1967</p>	<p>N. W. OF N. E.</p> <p>James Dixon all 1962 pt. 1963 1964 1965 1966 1967</p> <p>C.C. Williams pt. 1963 1964 1965 1966 1967</p>	<p>N. E. OF N. E.</p>
<p>S. W. OF N. W.</p> <p>J. K. & Thine Jane Luther 1962 1963 1964 1965 1966 1967</p>	<p>S. E. OF N. W.</p>	<p>S. W. OF N. E.</p> <p>J. P. McLaughlin C.C. Williams 1962 1963 1964 1965 1966 1967</p>	<p>S. E. OF N. E.</p>
<p>N. W. OF S. W.</p> <p>T.A. & Georgia B. Terrell <i>all</i> 1962 1963 1964 1965 1966 1967</p> <p>E.H. Woods 21.75 acres 1962 1963 1964 1965 1966 1967</p>	<p>N. E. OF S. W.</p> <p>Herbert Casey 1 ac 1962 1963 1964 1965 1966 1967</p>	<p>N. W. OF S. E.</p> <p>W.A. Hammett W 1/2 1962 1963 1964 1965 1966 1967</p> <p>J.T. Yarbrough E 1/2 1962 1963 1964 1965</p> <p>(1966) Emma Williams 1966 1967</p>	<p>N. E. OF S. E.</p> <p>J. P. McLaughlin all C.C. Williams 1962 1963 pt 1964 1965 1966 1967</p>
<p>S. W. OF S. W.</p> <p>C.H. & P.M. McDonald <i>all</i> 1962 1963 1964</p> <p>John J. Carran <i>all</i> 1965 1966 1967</p> <p>James A. Johnson 13 ac 1962 1963 1964 1965 1966 1967</p> <p>Jimmy Hammett 13 ac 1963 1964 1965 1966 1967</p>	<p>S. E. OF S. W.</p> <p>T.A. & Georgia B. Terrell 16 acres 1962 1963 1964 1965 1966 1967</p> <p>James A. Johnson 13 ac 1962 1963 1964 1965 1966 1967</p> <p>James A. Johnson 13 ac 1962 1963 1964 1965 1966 1967</p> <p>E.H. Woods 21.75 acres 1962 1963 1964 1965 1966 1967</p>	<p>S. W. OF S. E.</p> <p>W.A. Hammett W 1/2 1962 1963 1964 1965 1966 1967</p> <p>J.T. Yarbrough E 1/2 1962 1963 1964 1965</p> <p>(1966) Emma Williams 1966 1967</p>	<p>S. E. OF S. E.</p> <p>J. P. McLaughlin C.C. Williams 1962 1963 pt 1964 1965 1966 1967</p> <p>Emma Williams 1966 1967</p>

Scale—1 inch=300 Ft.

COUNTY _____

SECTION 14

TOWNSHIP 11

RANGE 3

FORM 1-S.T.C.—AGRICULTURE & SOIL, BIRMINGHAM

<p>N.W. OF N.W.</p>	<p>N.E. OF N.W.</p> <p>Fred Phillips No 30 acres 1962 1963 1964 1965 1967</p> <p>Fred Phillips "Est" No 30 acres 1966 1967</p> <p>State 10 acs</p>	<p>N.W. OF N.E.</p> <p>Fred & Wallace Phillips 50 acs 1962 1963 1964 1965</p> <p>Mrs Ora L Hubbard Mrs. Beattie D. Goble 30 acs 1962 1963 1964 1965 1966 1967</p>	<p>N.E. OF N.E.</p> <p>B. Goble all 50 acs 1962 1963 1964 1965 1966 1967</p> <p>W.L. Edge 10 acs 1962 1963 1964 1965 1966 1967</p>
<p>S.W. OF N.W.</p> <p>Jim W. Kline 1962 1963 1964 1965 1966</p>	<p>S.E. OF N.W.</p> <p>Fred Wallace Phillips all 1962 1963 1964 1965</p> <p>Mrs. Ora L Hubbard 1966 1967</p>	<p>S.W. OF N.E.</p> <p>Fred Wallace Phillips 30 acs 1962 1963 1964 1965</p> <p>Mrs Ora L Hubbard 1966 1967</p> <p>B. Goble 1962 1963 1964 1965 1966 1967</p> <p>Rudie E. Sprinkle 1966 1967</p> <p>W.L. Edge all 1962 1963 1964 1965 1966 1967</p>	<p>S.E. OF N.E.</p> <p>State</p> <p>Mrs. Ora L Hubbard 1966 1967</p>
<p>N.W. OF S.W.</p> <p>R. H. Watts all 1962 1963 1964</p> <p>Charles Reshears 1965 1966 1967</p> <p>State all W.L. Edge 1962 1963 1964 1965 1966 1967</p>	<p>N.E. OF S.W.</p> <p>M. H. Ingram all 1962 1963 1964 1965 1966 1967</p> <p>Sterling W. Jones W 1/2 1962 1963</p> <p>Wm. F. Cloud 30 acs 1964 1965 1966 1967</p>	<p>N.W. OF S.E.</p> <p>E. B. Phillips Ch. of 1/26 acres 1962 1963 1964 1965 1966 1967</p> <p>J. B. Phillips Ch. of 78 acs 1962 1963 1964 1965</p> <p>Mrs Ora L Hubbard 1966</p> <p>W.L. Edge all 1962 1963 1964 1965 1966 1967</p>	<p>N.E. OF S.E.</p> <p>Wallace Phillips all 1962 1963 1964 1965</p> <p>Mrs Ora L Hubbard 1966</p> <p>W.L. Edge all 1962 1963 1964 1965 1966 1967</p>
<p>S.W. OF S.W.</p> <p>Mrs. Fannie Dotts all 1962 = 37 acs 1963 1964 1965</p> <p>Charles Reshears 1965 1966 1967</p> <p>James E. & Betty R. Dearmon 7 1/2 acs 1962 1963 1964 1965 1966 1967</p>	<p>S.E. OF S.W.</p> <p>C. M. Shelton all 1962 1963 1964 1965 1966 1967</p> <p>R. W. Reshears 8 R/W 1965 1966 1967</p> <p>M. H. Ingram 16 R/W 1962 1963</p> <p>Sterling W. Jones 1962 1963</p> <p>Wm. T. Cloud 1964 1965 1966 1967</p>	<p>S.W. OF S.E.</p> <p>E. B. Phillips Ch. of 1/26 acres 1962 1963 1964 1965 1966 1967</p> <p>J. B. Phillips Ch. of 78 acs 1962 1963 1964 1965</p> <p>W.L. Edge all 1962 1963 1964 1965 1966 1967</p>	<p>S.E. OF S.E.</p> <p>Wallace Phillips all 1962 1963 1964 1965</p> <p>Mrs Ora L Hubbard 1966 1967</p>

Scale 1/4 inch = 300 Ft.

COUNTY

YF1000

SECTION

15

TOWNSHIP

11

RANGE

3

FORM 1-S.T.C.—PROPERTY & FOR. DISBURSEMENT

<p>N. W. OF N. W.</p>	<p>N. E. OF N. W.</p>	<p>N. W. OF N. E.</p> <p>Mrs. Mary Ella Murphree 30 acres 1962 1963 1964 1965 1966 1967</p>	<p>N. E. OF N. E.</p> <p>Jim W. Klein 1962 1963 1964 1965 1966 1967</p>
<p>S. W. OF N. W.</p>	<p>S. E. OF N. W.</p>	<p>S. W. OF N. E.</p> <p>W.M. Jenkins 1962 1963 1964 1965 1966 1967</p>	<p>S. E. OF N. E.</p> <p>Bertie Hill all Jeff D. Hill (acc) 1962 1963 1964 1965 1966 1967</p>
<p>N. W. OF S. W.</p>	<p>N. E. OF S. W.</p>	<p>N. W. OF S. E.</p> <p>Mc Kinley C. Stover all Jimmy Vaughn 1962 1963 Evans Vaughn 1964 1965 1966 1967</p>	<p>N. E. OF S. E.</p> <p>Bertie Hill see simple all 1962 1963 1964 1965 R.H. Deshears simple 1966 1967</p>
<p>S. W. OF S. W.</p>	<p>S. E. OF S. W.</p> <p>Leldon Goble 15 acres 1962 1963 1964 1965 1966 1967 W.L. Edge 8 1/2 1962 1963 1964 1965 1966 1967 Johnnie Olsen 1 acre 1962 1963 1964 1965 1966 1967 Paul Goble 15 acres 1962 1963 1964 1965 1966 1967 H. H. Russell 13 1/2 a/c - "East" 1962 1963 1964 1965 1966 1967</p>	<p>S. W. OF S. E.</p> <p>Mc Kinley C. Stover all Archie Stover + wife 1962 1963 1964 A. R. Hayward 1965 1966 1967</p>	<p>S. E. OF S. E.</p> <p>Mrs. Mary Ella Murphree all 1962 1963 1964 1965 P.E. Turner all 1966 1967 Grace K. Davant 22 1/2 % Hortense E. Davant 22 1/2 % P.M. Stenerson 10 % Wesley West 45 % 1962 1963 1964 Hortense E. + Robt. M. Davant 1967</p>

LINE

COUNTY

Scale—1 inch—300 Ft.

COUNTY

SECTION 21

TOWNSHIP 11

RANGE 3

FORM 1-S.T.C.—REVISED 4-6-61, BIRMINGHAM

N. W. OF N. W.	N. E. OF N. W.	N. W. OF N. E.	N. E. OF N. E.
S. W. OF N. W.	S. E. OF N. W.	S. W. OF N. E.	S. E. OF N. E. <i>Ollie Carney 20a's - 1962 1963 Wm T. Cloud 1964 1965- 1966 1967 Grace K. Davant 22 1/2% Hortense F. Davant 22 1/2% P.M. Stevenson 10% Wesley West 45% 22a's 1962 1963 1964 1965 Wesley w. West 22a- 1966 1967</i>
N. W. OF S. W.	N. E. OF S. W.	N. W. OF S. E.	N. E. OF S. E. <i>W. L. Edge 20 acres 1962 1963 1964 1965 1966 1967</i>
S. W. OF S. W.	S. E. OF S. W.	S. W. OF S. E.	S. E. OF S. E. <i>Dr. Howard Jenkins & Ray Campbell all 1962 1963 1964 1965 1966 1967 W. L. Edge 30a's - 1962 1963 1964 1965 1966</i>

LINE

COUNTY

*all
Grace K. Davant 22 1/2%
Hortense F. Davant 22 1/2%
P.M. Stevenson 10%
Wesley West 45%
1962
1963
1964
1965
Wesley w. West
1966
10 a's 1967*

Scale—1. inch=300. Ft.

COUNTY _____

YTHUOOS

SECTION

22

TOWNSHIP

11

RANGE

3

FORM 1-S.T.C.—PROPERTY & TAX, MINNESOTA

<p>N. W. OF N. W. Agnes L. Lynum all 1962 1963 1964 1965 1966 1967</p> <p>W. L. Edge 13A's 1962 all 1963 1964 1965 1966 1967</p>	<p>N. E. OF N. W.</p> <p>Bertie Hill 3 1/2 acres 1962 1963 1964 1965 1966 1967</p> <p>W. J. Bradford "Est" Pt. 1962 1963 1964 1965 1966 1967</p>	<p>N. W. OF N. E.</p> <p>Harold L. White Pt. 1962 1963 1964 1965 1966 1967</p> <p>C. E. Turner Pt. 1962 1963 1964 1965 1966 1967</p> <p>Jack C. Turner 1962 1963 1964 1965 1966 1967</p> <p>Leator Yates 3 ac 1962 1963 1964 1965 1966 1967</p> <p>J. P. Johnson 1962 1963 1964 1965 1966 1967</p> <p>21 acres J. E. Salton 1962 1963 1964 1965 1966 1967</p> <p>2 acres H. O. Gibbs 1962 1963 1964 1965 1966 1967</p>	<p>N. E. OF N. E.</p> <p>Herman O. Gibbs Lot 300' x 300' 1962 1963 1964 1965 1966 1967</p> <p>W. J. Bradford "Est." Pt. 1962 1963 1964 1965 1966 1967</p> <p>Fred R. Orr 32 ac - 1962 1963 1964 1965 1966 1967</p>
<p>S. W. OF N. W. Agnes L. Lynum 1962 1963 1964 1965 1966 1967</p> <p>W. L. Edge 37A's 1962 W 1/2 1963 1964 1965 1966 1967</p>	<p>S. E. OF N. W. Harold L. White E 1/2 1962 37A's 1963 1964 1965 1966 1967</p> <p>W. R. Dixon W 1/2 1962 1963 1964 1965 1966 1967</p>	<p>S. W. OF N. E. Harold L. White Pt. 1962 1963 1964 1965 1966 1967</p> <p>C. E. Turner Pt. 1962 1963 1964 1965 1966 1967</p> <p>Jack C. Turner 1962 1963 1964 1965 1966 1967</p> <p>Rabon R. Vickery Pt. 1962 1963 1964 1965 1966 1967</p>	<p>S. E. OF N. E. W. J. Bradford "Est." Pt. 1962 1963 1964 1965 1966 1967</p> <p>Harold L. White 1962 1963 1964 1965 1966 1967</p>
<p>N. W. OF S. W. Dr. Howard Jenkins + Ray Campbell 11 ac 1962 1963 1964 1965 1966 1967</p> <p>W. L. Edge 12 3/4 ac 1962 1963 1964 1965 1966 1967</p>	<p>N. E. OF S. W. John W. Harris Lot 1962 1963 1964 1965 1966 1967</p> <p>W. R. Dixon Pt. 1962 1963 1964 1965 1966 1967</p>	<p>N. W. OF S. E. Harold L. White all 1962 1963 1964 1965 1966 1967</p> <p>W. R. Dixon Pt. 1962 1963 1964 1965 1966 1967</p>	<p>N. E. OF S. E. Rabon R. Vickery Pt. 1962 1963 1964 1965 1966 1967</p> <p>J. S. Skillman Lot 1962 1963 1964 1965 1966 1967</p> <p>Mrs. C. S. Hardin 6 1/2 ac 1962 1963 1964 1965 1966 1967</p> <p>John W. Harris Pt. 6 1/2 ac 1962 1963 1964 1965 1966 1967</p> <p>Mrs. Nell T. Gemison 2 ac 1962 1963 1964 1965 1966 1967</p>
<p>S. W. OF S. W. W. L. Edge 5A's 1962 1963 1964 1965 1966 1967</p> <p>W. R. Dixon Pt. 1962 1963 1964 1965 1966 1967</p>	<p>S. E. OF S. W. Dr. Howard Jenkins + Ray Campbell 35A's 1962 1963 1964 1965 1966 1967</p> <p>W. R. Dixon Pt. 1962 1963 1964 1965 1966 1967</p>	<p>S. W. OF S. E. C. E. Bradford 10 ac 1962 1963 1964 1965 1966 1967</p> <p>T. E. DeLoach 5.82 ac 1962 1963 1964 1965 1966 1967</p>	<p>S. E. OF S. E. John W. Harris Pt. 6 1/2 ac 1962 1963 1964 1965 1966 1967</p> <p>C. E. Turner 6 ac 1962 1963 1964 1965 1966 1967</p> <p>Jack C. Turner 1962 1963 1964 1965 1966 1967</p> <p>Mrs. C. S. Hardin 9 1/2 ac 1962 1963 1964 1965 1966 1967</p> <p>Rabon R. Vickery Pt. 1962 1963 1964 1965 1966 1967</p>

Scale—1 inch—300 Ft.

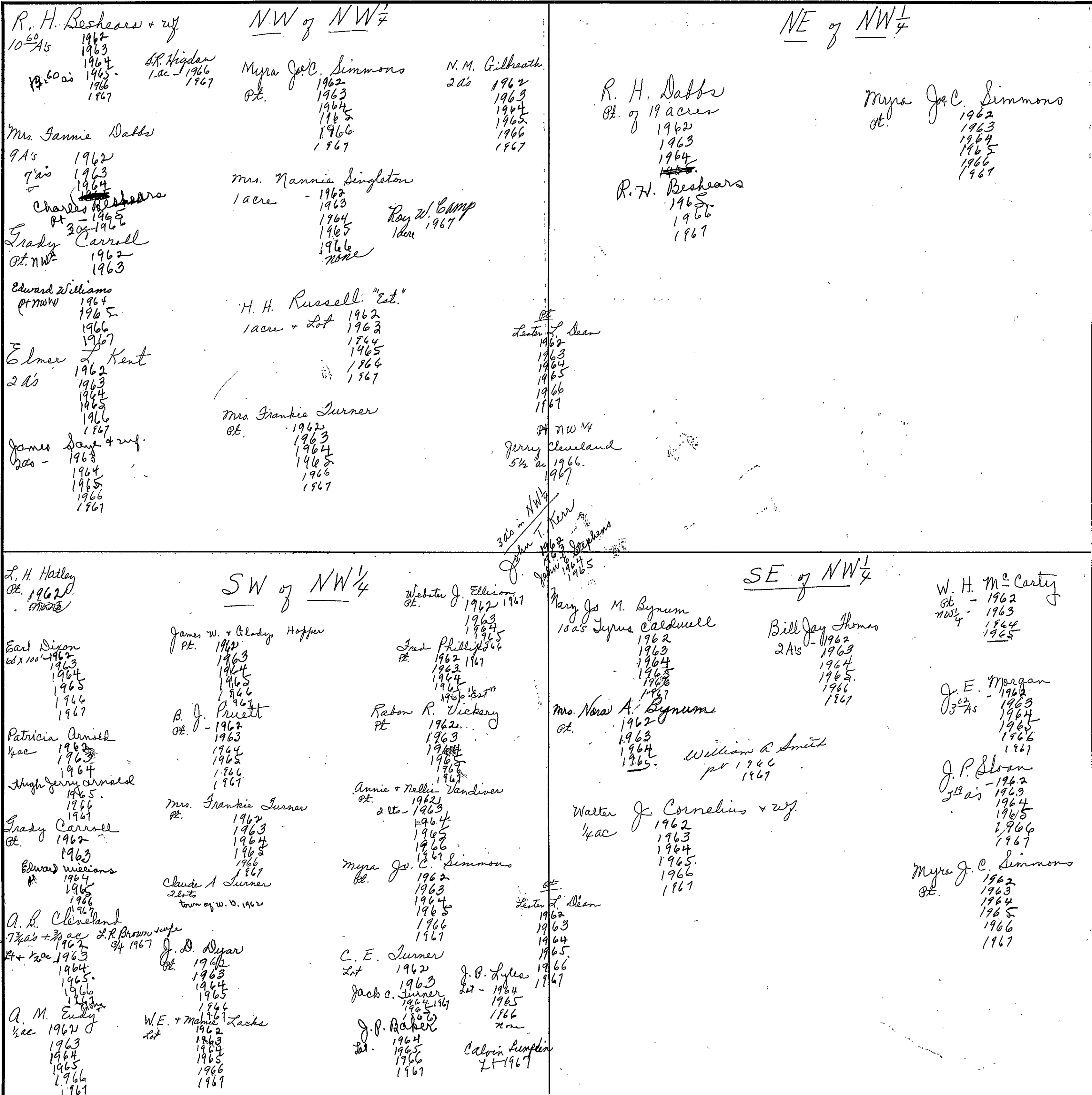
COUNTY

FORM 1-S.T.C. - ROBERTS & SON, BIRMINGHAM

<p>N. W. OF N. W.</p> <p>See next Sheet</p>	<p>N. E. OF N. W.</p> <p>See next Sheet</p>	<p>N. W. OF N. E.</p> <p>R.H. Dabbs Pt. of 19 acres 1962 1963 1964 R.H. Dabbs Pt. 1965 1966 Eudora Smith 5 1/2 ac - 1962 1963 1964 1965 1966 1967</p> <p>Bert M. Cornelius Pt. of 75 ac 1962 Arles J. Cornelius 1963 1964 1965 1966 1967</p> <p>H. J. Cornelius Pt. of 75 ac 1962 Leone D. Cornelius 1963 1964 1965 1966 1967</p>	<p>N. E. OF N. E.</p> <p>Bert M. Cornelius Pt. of 75 ac 1962 Arles J. Cornelius 1963 1964 1965 1966 1967</p> <p>H. J. Cornelius Pt. of 75 ac 1962 Leone D. Cornelius 1963 1964 1965 1966 1967</p> <p>R.M. Ferrell all 1962 1963</p> <p>Milton Ray Pitman 1964 1965 1966 1967</p>
<p>S. W. OF N. W.</p> <p>See next Sheet</p>	<p>S. E. OF N. W.</p> <p>See next Sheet</p>	<p>S. W. OF N. E.</p> <p>Bert M. Cornelius Pt. of 75 ac + 1 1/2 ac 1962 Arles J. Cornelius 1963 1964 1965 1966 1967</p> <p>H. J. Cornelius Pt. of 75 ac + 1 1/2 ac 1962 Leone D. Cornelius 1963 1964 1965 1966 1967</p> <p>Cecil H. Davis 1/2 acre pt NE 1/4 1962 1963 1964 1965 1966 1967</p> <p>H. H. Russell "Est." 1962 1964 1965 None J. A. Haynes 1 ac. 1967</p>	<p>S. E. OF N. E.</p> <p>R.M. Ferrell 17 acres 1962 1963</p> <p>Milton Ray Pitman 17 ac 1964 1965 1966 1967</p> <p>G. L. Hudson Pt. ↓</p> <p>Jack White Pt. 1962 1963 1964 1965 1966 1967</p>
<p>N. W. OF S. W.</p> <p>Rufus B. Moore 8 1/2 ac + Pt. 1962 1963 1964 1965 1966 1967</p> <p>H. H. Russell "Est." Pt. 1962 1963 1964 1965 1966 1967</p> <p>School Land + 130 acres for Foot Ball Field</p>	<p>N. E. OF S. W.</p> <p>Walter J. Cornelius 2 acres 1962 1963 1964 1965 1966 1967</p> <p>J. O. Sizemore 1/2 acre - 1962 1963 1964 1965 1966 1967</p> <p>Mrs. Abbie Sizemore 1/2 ac 1966 1967</p>	<p>N. W. OF S. E.</p> <p>Bert M. Cornelius Pt. of 75 ac in E 1/2 1962 Arles J. Cornelius 1963 1964 1965 1966 1967</p> <p>H. J. Cornelius Pt. of 75 ac in E 1/2 1962 Leone D. Cornelius 1963 1964 1965</p> <p>H. H. Russell "Est." Pt. 1962 1963 1964 1965 None J. A. Haynes 1 1/2 ac 1967</p>	<p>N. E. OF S. E.</p> <p>James R. White 12 1/2 ac 1962 1963 1964 1965 1966 1967</p> <p>Emma + Willie Oliver Pt. of 42 ac 1962 1963 1964 1965 1966 None A. J. Pruitt Pt 1967</p>
<p>S. W. OF S. W.</p> <p>Rabon R. Vickery Pt. 1962 1963 1964 1965 1966 1967</p> <p>H. H. Russell "Est." Pt. 1962 1963 1964 1965 1966 1967</p>	<p>S. E. OF S. W.</p> <p>Shaddus M. Little Pt. 1962 1963 1964 1965 1966 1967</p> <p>W.M. Cox 17 1/2 ac 1962 1963 1964 1965 1966 1967</p> <p>Rufus B. Moore Pt. 1962 1963 1964 1965</p>	<p>S. W. OF S. E.</p> <p>J. O. Sizemore 1 1/2 ac - 1962 1963 1964 1965 1966 1967</p> <p>Mrs. Abbie Sizemore 1 1/2 ac 1966 1967</p> <p>Mrs. Bonnie Payne 1 1/2 ac 1962 1963 1964 1965 1966 1967</p> <p>W.H. McCarty 28 1/2 acres - 1962 Harry Thomas 1963 Janis Cox 1964 1965 1966 1967</p>	<p>S. E. OF S. E.</p> <p>Bradford 5 1/2 ac 1962 1963 1964 1965 1966 None</p> <p>Emilia S. Thompson 5 1/2 - 1962 1963 1964 1965 Clifford Edison 1/2 1966 1967</p> <p>Emma + Willie Oliver Pt. of 42 ac 1962 1963 1964 1965 1966 None A. J. Pruitt Pt 1967</p>

Scale - 1 inch = 300 Ft.

Form 1-S.T.C. 7 & N. - BIRMINGHAM



Scale-1 inch = 300.00 Ft.

COUNTY

SECTION 24

TOWNSHIP 11

RANGE 2

FORM 1-S.T.C. - CONCRETE & SOIL, MINNESOTA

<p>N. W. OF N. W.</p> <p>R. M. Terrell 60's 1962 1963 Milton Ray Putman 1/2 ac 1964 1965 1966 1967</p> <p>G. L. Hudson Pt. 1962 1963 1964 1965 1966 1967</p> <p>E. H. Woods 33 acres 1962 Pt. 2000 1967</p>	<p>N. E. OF N. W.</p> <p>Robert Thompson Pt. of 14 acres - 1962 1963 1964 1965 1966 1967</p> <p>Ined R. Orr 30 acres 1962 1963 Wm. J. White 1964 1965 1966 1967</p> <p>Melvin L. Wood 180's 1962 1963 1964 1965 1966 1967</p> <p>Harold L. White 1 ac 1967</p>	<p>N. W. OF N. E.</p> <p>Melvin L. Wood all 1962 1963 1964 1965 1966 1967</p> <p>E. H. Woods 33 acres Pt. 2000 1967</p>	<p>N. E. OF N. E.</p> <p>Mrs. Frances Miller 1962 1963 1964 1965 1966 1967</p>
<p>S. W. OF N. W.</p> <p>R. M. Terrell 1 acre 1962 1963</p> <p>Milton Ray Putman 1 ac 1964 1965 1966 1967</p> <p>G. L. Hudson Pt. 1962 1963 1964 1965 1966 1967</p> <p>Harold L. White 5 1/2 ac 1962 1963 1964 1965 1966 1967</p> <p>James R. White 20 1/2 ac 1962 1963 1964 1965 1966 1967</p>	<p>S. E. OF N. W.</p> <p>Robert Thompson Pt. of 14 acres - 1962 1963 1964 1965 1966 1967</p> <p>E. A. & Mabel Bowen 1 1/2 ac 1962 N. M. Gilbreath 1.4 ac 1962 1963 1964 1965 1966 1967</p>	<p>S. W. OF N. E.</p> <p>B. Kelly & Geo. D. King all 1962 2 1/2 ac 1963 1964 1965 1966 1967</p> <p>Melvin L. Wood 12 1/2 ac 1963 1964 1965 1966 1967</p>	<p>S. E. OF N. E.</p> <p>Mrs. Frances Miller 1 1/2 ac 1962 1963 1964 1965 1966 1967</p> <p>Clara Durham 18 1/2 ac 1962 1963 1964 1965 1966 1967</p> <p>Geo. R. McOright, Jr. 11 1/2 ac 1962 1963 1964 1965 1966 1967</p> <p>E. H. Woods 18 1/2 acres 1962 1963 1964 1965 1966 1967</p>
<p>N. W. OF S. W.</p> <p>Emma & Willie Oliver Pt. of 33 acres 1962 1963 1964 1965 1966 none</p> <p>A. J. Pruett Pt. 1967</p> <p>James R. White Pt. 1962 1963 1964 1965 1966 1967</p>	<p>N. E. OF S. W.</p> <p>Harold L. White all 1962 1963 1964 1965 1966 1967</p>	<p>N. W. OF S. E.</p> <p>Harold L. White all 1962 1963 1964 1965 1966 1967</p>	<p>N. E. OF S. E.</p> <p>Claude J. Williams all Paul J. Ragan 39 ac - 1962 1963 1964 1965 1966 1967</p> <p>Ray D. Smith 1 ac 1963 1964 1965 1966 1967</p>
<p>S. W. OF S. W.</p> <p>Emma & Willie Oliver Pt. of 33 acres 1962 1963 1964 1965 1966 none</p> <p>A. J. Pruett Pt. 1967</p> <p>James R. White Pt. 1962 1963 1964 1965 1966 1967</p> <p>Emma & Willie Oliver 15 1/2 acres - 1962 1963 1964 1965 1966 none</p> <p>Clifford Ellison 15 ac 1966 1967</p>	<p>S. E. OF S. W.</p> <p>Harold L. White 13 1/2 acres 1962 1963 1964 1965 1966 1967</p> <p>Emma & Willie Oliver 15 1/2 acres - 1962 1963 1964 1965 1966 none</p> <p>A. J. Pruett Pt. 1967</p>	<p>S. W. OF S. E.</p> <p>Honora J. & Winnie D. Tucker all 1962</p> <p>H. J. & Millie Faulkner all 1963 1964 1965 1966 none</p> <p>Robert Faulkner all 1967</p>	<p>S. E. OF S. E.</p> <p>Robert Thompson all - 1962 39 ac 1963 1964 1965 1966 1967</p> <p>Killian M. Dwyer 1 ac 1963 1964 1965 1966 1967</p>

Scale - 1 inch = 300 Ft.

COUNTY

SECTION

25

TOWNSHIP

11

RANGE

2

FORM 1-S.T.C. SOCIETY & CO., BIRMINGHAM

<p>N. W. OF N. W.</p> <p>Eulice S. Thompson 1 acre - 1962 1963 1964 1965 Clifford Eason 1 ac 1966 1967</p>	<p>Camp Kilpatrick all 1962 1963 1964 1965 1966 1967</p>	<p>N. E. OF N. W.</p>	<p>N. W. OF N. E.</p> <p>Camp Kilpatrick all 1962 1963 1964 1965 1966 1967</p> <p>N. E. OF N. E.</p> <p>Hobert Thompson 10 ac - 1962 1963 1964 1965 1966 1967</p>
<p>S. W. OF N. W.</p> <p>J. G. Holland 135 acres 1962 1963 1964 1965 1966 1967</p>	<p>Camp Kilpatrick all 1962 1963 1964 1965 1966 1967</p>	<p>S. E. OF N. W.</p> <p>Schula Thompson all 1962 1963 Camp Kilpatrick 1964 1965 1966 1967</p>	<p>S. W. OF N. E.</p> <p>Schula Thompson all 1962 1963 Camp Kilpatrick 1964 1965 1966 1967</p> <p>S. E. OF N. E.</p> <p>Camp Kilpatrick all 1962 1963 1964 1965 1966 1967</p>
<p>N. W. OF S. W.</p> <p>J. G. Holland all 1962 1963 1964 1965 1966 1967</p>	<p>N. E. OF S. W.</p> <p>Schula Thompson all 1962 1963 1964 1965 1966 1967</p>	<p>N. W. OF S. E.</p> <p>Camp Kilpatrick 1962 1963 Schula Thompson 1964 1965 1966 1967</p>	<p>N. E. OF S. E.</p> <p>Hobert Thompson all - 1962 1963 1964 1965 1966 1967</p>
<p>S. W. OF S. W.</p> <p>J. G. Holland all 1962 1963 1964 1965 1966 1967</p>	<p>S. E. OF S. W.</p> <p>Schula Thompson all 1962 1963 1964 1965 1966 1967</p> <p>Grace K. Servant 22 1/2% Hortense F. Servant 22 1/2% P. M. Thompson 10% Wesley West 45% 1962 1963 1964 1965 Wesley West 1966 1967</p>	<p>S. W. OF S. E.</p> <p>Schula Thompson 1962 1963 1964 1965 1966 1967</p>	<p>S. E. OF S. E.</p> <p>G. H. Campbell all 1962 1963 1964 1965 1966 1967</p> <p>Wesley West 1962 1963 1964 1965 1966 1967</p>

WARRIOR RIVER

Scale—1 inch=300 Ft.

COUNTY

SECTION

26

TOWNSHIP

11

RANGE

3

FORM 1-S.T.C. - ROBERT A. SON, BIRMINGHAM

<p>N.W. OF N.W.</p> <p>C. E. Turner N² 1962 1963 Mrs. Frankie Turner 1964 1965 1966 1967</p> <p>Chas. & Sara Chambliss 1962 1963</p> <p>Rosevelt & Betty Beasley 1962 1963</p> <p>Edgar L. & Louise Beasley 1962 1963 1964 1965 1966 1967</p> <p>Robert & Mattie Beasley 1962 1963</p> <p>37 acres Roy W. & Ethel Mae Phillips 1962 1963 1964 1965 1966 1967</p>	<p>N.E. OF N.W.</p> <p>Wm M. Cox all 1962 1963 1964 1965 1966</p>	<p>N.W. OF N.E.</p> <p>Eather E. Reece all 1962 1963 1964 1965 1966 1967</p>	<p>N.E. OF N.E.</p> <p>T. B. Walker & wf. all 1962 1963 1964 1965 1966 1967</p>
<p>S.W. OF N.W.</p> <p>Mrs. Ola Critcher 14⁵² ac 1962 1963 1964 1965 1966 1967</p>	<p>S.E. OF N.W.</p> <p>T. L. Wells all 1962 1963 1964 1965 1966 1967</p>	<p>S.W. OF N.E.</p> <p>Eather E. Reece 36 acres 1962 1963 1964 1965 1966 1967</p>	<p>S.E. OF N.E.</p> <p>W. H. M^cCarty 30 ac - 1962 Harry Thomas 1963 1964 1965 J. J. Sims surp 30 ac 1966 1967</p>
<p>N.W. OF S.W.</p> <p>T. L. Wells all 1962 1963 1964 1965 1966 1967</p>	<p>N.E. OF S.W.</p>	<p>N.W. OF S.E.</p> <p>Eather E. Reece 1² ac 1962 1963 1964 1965 1966 1967</p> <p>Robert 50 acres in E 2¹ section 1962 1963 1964 1965 1966 1967</p>	<p>N.E. OF S.E.</p> <p>Clyde M^cAndy Lot 1962 1963 1964 1965</p>
<p>S.W. OF S.W.</p> <p>T. L. Wells all 1962 1963 1964 1965 1966 1967</p>	<p>S.E. OF S.W.</p> <p>Bessie Samuels 6 ac - 1962 1963 1964 1965 1966 1967</p>	<p>S.W. OF S.E.</p> <p>Eather E. Reece 66 acres - 1962 1963 1964 1965 1966 1967</p>	<p>S.E. OF S.E.</p>

Scale - 1 inch = 300 Ft.

COUNTY

SECTION

27

TOWNSHIP

11

RANGE

3

FORM 1-8.T.C.—PROPERTY & SOIL, MINNESOTA

<p>N.W. OF N.W.</p> <p>Dr. Howard Jenkins & Ray Campbell all 1962 1963 1964 1965 1966 1967</p> <p>Federal Land Bank of N.O. 1962 1963 1964 1965 1966 1967</p>	<p>N.E. OF N.W.</p> <p>W.R. Dixon Pt. 1962 1963 1964 1965 1966 1967</p>	<p>N.W. OF N.E.</p> <p>C.E. Bradford 30a's 1962 1963 1964 1965 1966 1967</p>	<p>N.E. OF N.E.</p> <p>C.E. Jurner 20 acres 1962 1963 Jacob C. Jurner 1964 1965 1966 1967</p> <p>G.C. Cleveland 3a's 1962 1963 1964 1965 1966 1967</p> <p>C.R. Shepard "Est." Pt. 1962 1963 1964 1965 1966 1967</p> <p>C.E. Bradford 10 a's 1967</p>
<p>S.W. OF N.W.</p> <p>Dr. Howard Jenkins & Ray Campbell all 1962 1963 1964 1965 1966 1967</p> <p>Federal Land Bank of N.O. 1962 1963 1964 1965 1966</p>	<p>S.E. OF N.W.</p> <p>W.R. Dixon 1 acre 1962 1963 1964 1965 1966 1967</p>	<p>S.W. OF N.E.</p> <p>Billy Bradford all C.E. Bradford all 1962 1963 1964 1965 1966 1967</p>	<p>S.E. OF N.E.</p> <p>G.C. Cleveland E 1/2 1962 1963 1964 1965 1966 1967</p> <p>C.R. Shepard "Est." W 1/2 + Lot 1962 1963 1964 1965 1966 1967</p> <p>C.E. Bradford 1/2 1967</p>
<p>N.W. OF S.W.</p> <p>Dr. Howard Jenkins & Ray Campbell all 1962 1963 1964 1965 1966 1967</p> <p>Federal Land Bank of N.O. all 1962 1963 1964 1965 1966 1967</p>	<p>N.E. OF S.W.</p> <p>William H. Gash W 30a's 1962 1963 1964 1965 Etha Nix W 30 a's 1966 1967</p>	<p>N.W. OF S.E.</p> <p>J.W. Wicks E 1/2 1962 1963 1964 1965 1966 1967</p> <p>Leslie Jones E 1/2 1962 1963 1964 1965 1966 None</p> <p>James N. Livingston E 1/2 1967</p> <p>Federal Land Bank of N.O. all 1962 1963 1964 1965 1966 1967</p>	<p>N.E. OF S.E.</p> <p>Frank Willis, Jr. & w.f. all 1962 1963 1964 1965 1966 1967</p>
<p>S.W. OF S.W.</p> <p>Dr. Howard Jenkins & Ray Campbell 34 a's 1962 1963 1964 1965 1966 1967</p> <p>James Anderson 6 acres 1962 1963 1964 1965 1966 1967</p> <p>Federal Land Bank of N.O. all 1962 1963 1964 1965 1966 1967</p>	<p>S.E. OF S.W.</p> <p>William H. Gash W 30 a's 1962 1963 1964 1965 Etha Nix W 30 a's 1966 1967</p>	<p>S.W. OF S.E.</p> <p>J.W. Wicks E 1/2 1962 1963 1964 1965 1966 1967</p> <p>Leslie Jones E 1/2 1962 1963 1964 1965 1966 None</p> <p>James N. Livingston E 1/2 1967</p> <p>Federal Land Bank of N.O. all 1962 1963 1964 1965 1966 1967</p>	<p>S.E. OF S.E.</p> <p>Frank Willis, Jr. & w.f. all 1962 1963 1964 1965 1966 1967</p>

Scale—1 inch=300 Ft.

COUNTY

SECTION 28

TOWNSHIP 11

RANGE 2

FORM 1-S.T.C.—COBERTS & SON, BIRMINGHAM

<p>N.W. OF N.W.</p>	<p>N.E. OF N.W.</p>	<p>N.W. OF N.E.</p> <p>Paul Freeman all in Ethrak, Ok 1962 1963 1964 1965 1966 Dr. Howard Jenkins 1967</p>	<p>N.E. OF N.E.</p> <p>Dr. Howard Jenkins + Ray Campbell 1962 1963 1964 1965 1966 1967</p>
<p>S.W. OF N.W.</p>	<p>S.E. OF N.W.</p>	<p>S.W. OF N.E.</p> <p>Paul Freeman all (30 acres) 1962 1963 1964 1965 1966 NONE Dr. Howard Jenkins 1967</p> <p style="writing-mode: vertical-rl; transform: rotate(180deg);">LINE</p>	<p>S.E. OF N.E.</p> <p>Dr. Howard Jenkins + Ray Campbell 1962 1963 1964 1965 1966 1967</p>
<p>N.W. OF S.W.</p>	<p>N.E. OF S.W.</p>	<p>N.W. OF S.E.</p> <p>Paul Freeman all 1962 5 acres 1963 1964 1965 1966 NONE Dr. Howard Jenkins all 1967</p>	<p>N.E. OF S.E.</p> <p>Federal Land Bk. of N.O. 35 acres 1962 1963 1964 1965 1966 1967</p> <p>Dr. Howard Jenkins + Ray Campbell 35 acres 1962 1963 1964 1965 1966 1967</p>
<p>S.W. OF S.W.</p>	<p>S.E. OF S.W.</p>	<p>S.W. OF S.E.</p> <p>Paul Freeman all 1962 1963 1964 1965 1966 NONE Dr. Howard Jenkins all 1967</p> <p style="writing-mode: vertical-rl; transform: rotate(180deg);">COUNTY</p>	<p>S.E. OF S.E.</p> <p>Dr. Howard Jenkins + Ray Campbell all 1962 1963 1964 1965 1966 1967</p> <p>Federal Land Bank of N.O. 1962 1963 1964 1965 1966 1967</p>

Scale—1 inch=300 Ft.

COUNTY _____

SECTION 33

TOWNSHIP 11

RANGE 3

FORM 1-S.T.C.—CITIES & VILLAGES

N. W. OF N. W.	N. E. OF N. W.	N. W. OF N. E.	N. E. OF N. E.	
		<p>Millard Thomas all 1962 ac. 11 8/10 Rd 1963 1964 1965 1966 1967</p> <p>pt waterworks & sewer of Altonna 1964</p>	<p>S. L. Self all 1962 1963 1964 1965 1966 1967</p>	
	BLOUNT COUNTY	<p>S. L. Self 10 acres 1962 1963 1964 1965 1966 1967</p> <p>Grady E. Stanfield pt. 1962 1963 1964 1965 1966 1967</p> <p>Mabelle Hughes pt. 1962 1963 1964 1965 1966 1967</p> <p>T. H. Stanfield 1 1/2 acres 1962 1963 1964 1965 1966 1967</p>	<p>"Self-Phillips" Add</p>	
		<p>Grady E. Stanfield pt. 1962 1963 1964 1965 1966 1967</p> <p>Ernest Burton 12 acres 1962 1963 none</p> <p>Dennis R. Burton 5 1/2 ac 1964 1965 1966 none</p>	<p>"Altonna Housing Authority" W. Eugene Self 1 acre 1962 1963</p> <p>Jenny & Nettie Fore 3/4 ac 1964 1965 1966 1967</p> <p>Hermon M. Self 3/4 acre 1962</p> <p>Jack L. Ray 3/4 ac 1963</p> <p>Wesley W. West 1962 1963 1964 1965 1966 1967</p> <p>Wesley W. West 1966 1967</p> <p>mas. Ruth Self pt. 1962 1963 1964 1965 1966</p>	
		<p>J. N. Stover pt. 1962 1963 1964 1965 1966 1967</p> <p>J. F. Thompson Lot 1962 1963 1964 1965 1966 1967</p>	<p>Agnes Mann 1/2 ac 1962 1963</p> <p>J. W. Fortenberry 1964 1965 1966 1967</p> <p>ORMAN Pt. ALTONNA</p>	<p>Mrs. Ruth Self 1962 1963 1964 1965 1966 1967</p> <p>Willard & Bain Boyles 6 1/2 ac 1962 1963 3 ac 1964 1965 1966 1967</p> <p>John Thompson 5 1/2 acres 1962 1963 1964 1965 1966 1967</p> <p>Hermon M. Self 11 acres 1962 1963 1964 1965 1966 1967</p> <p>400 Altonna Housing Lewis Weaver pt. 1962 1963</p> <p>PH Elliott #2 ADD To ALTONNA</p>

Scale—1 inch—300 Ft.

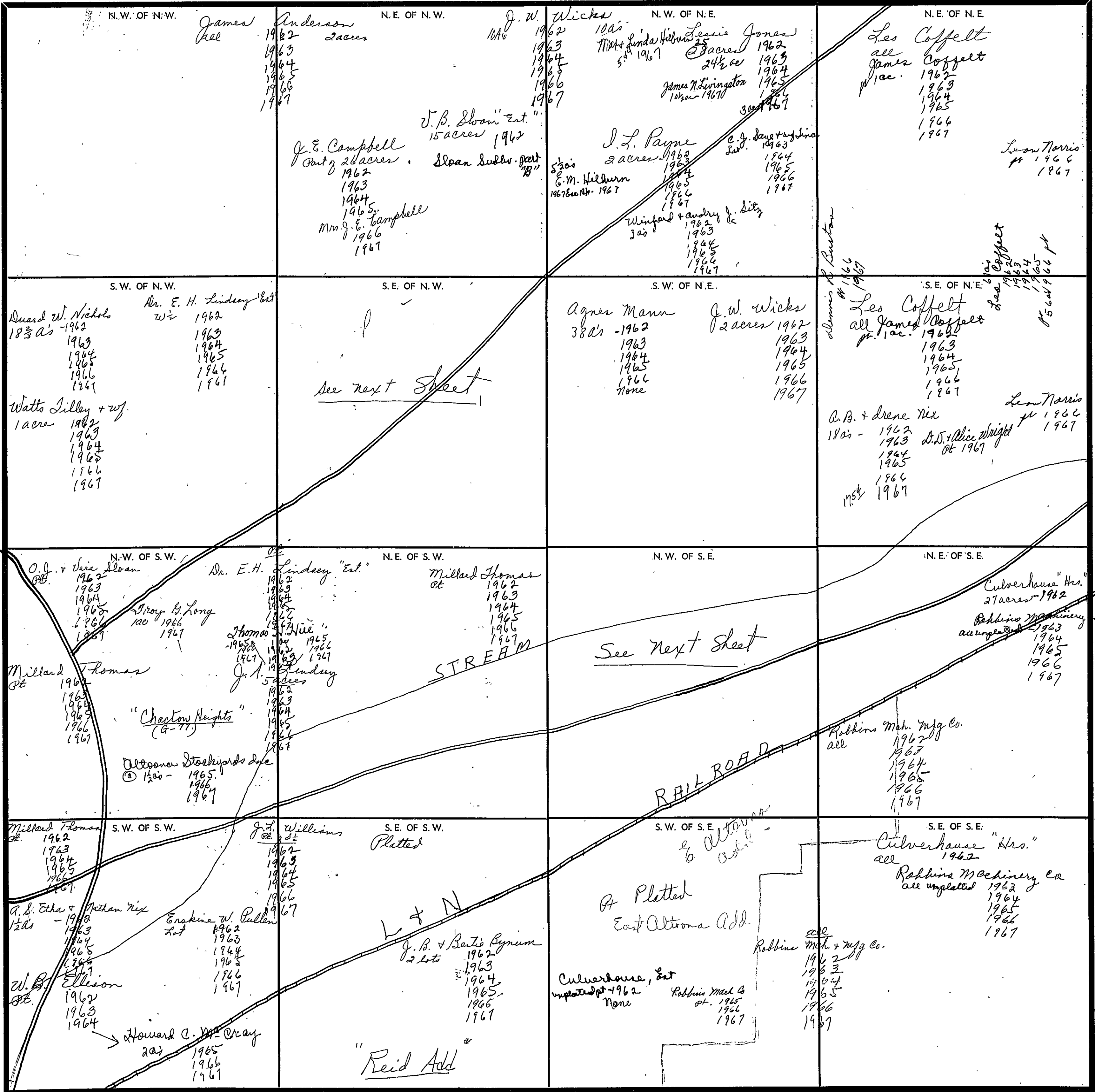
COUNTY _____

SECTION 34

TOWNSHIP 11

RANGE 3

FORM 1-ST.C. - COPIES & FOR. BIRMINGHAM



COUNTY

Scale - 1 inch = 300 Ft.

WITNESSES

SECTION

24

TOWNSHIP

11

RANGE

3

Form 1-S.T.C. 7 & 8-BIRMINGHAM

SE NW 1/4

"Sloan Subds"
(G-127)

Dr. E. H. Lindsay "Est"
1962
1963
1964
1965
1966
1967

V. B. Sloan "Est."
6 1/2 ac-
Sloan Subds. Part "B"

Agnes Mann
2 1/2 ac
1962
1963
1964
1965
None

James Anderson
1 acre
1962

Dward W. Nichols
1/8 ac
1962
1963
1964
1965
1966
1967

William H. Gash
1 ac
1962
1963
1964
1965
1966
1967

Donald Foster
1 ac-
1964
1965
1966
1967

J. E. Campbell
1/4 of 26 acres
1962
1963
1964
1965
Mrs. J. E. Campbell
1966
1967

Perry N. Hopper
8 acres
1962
1963
1964
1965
1966
1967

Johnny M. DeFarrow
2 1/2 ac
1967

NW SE 1/4

Lizzie A. Henry
3/4 ac
1962

Lee E. Wright
Lot -
1962
1963
1964
1965
1966
1967

O. J. Collier Lewis Weaver
3/4 ac
1963
1964

J. E. Campbell
9 acres
1962
1963
1964
1965

Agnes Mann
12 1/2 ac
1962
1963
1964
1965
1966
None

Elmer Poe "Est."
Lot
1962
1963
1964
1965
1966
1967

Mrs. J. E. Campbell
1966
1967

Jimmie Cheavis "Hs."
Lot
1962
1963
1964
1965
1966

U. J. Irene Phillips (C)
1 acre
1967

German Gas & Oil Co., Inc.
1962
1963
1964
1965
1966
1967

Gas. B. Crump
1 acre
1962
1963
1964
1965
1966
1967

Mrs. Kate E. Sullivan
(150' x 500') or 2 acres
1962
1963
1964
1965
1966
1967

Ginere Gunter
2 acres
1962
1963
1964
1965
1966
1967

Robbins mech. mfg. Co.
1962
1963
1964
1965
1966
1967

Willards Hill
3/4
1967

Scale-1 inch = 300.00 Ft.

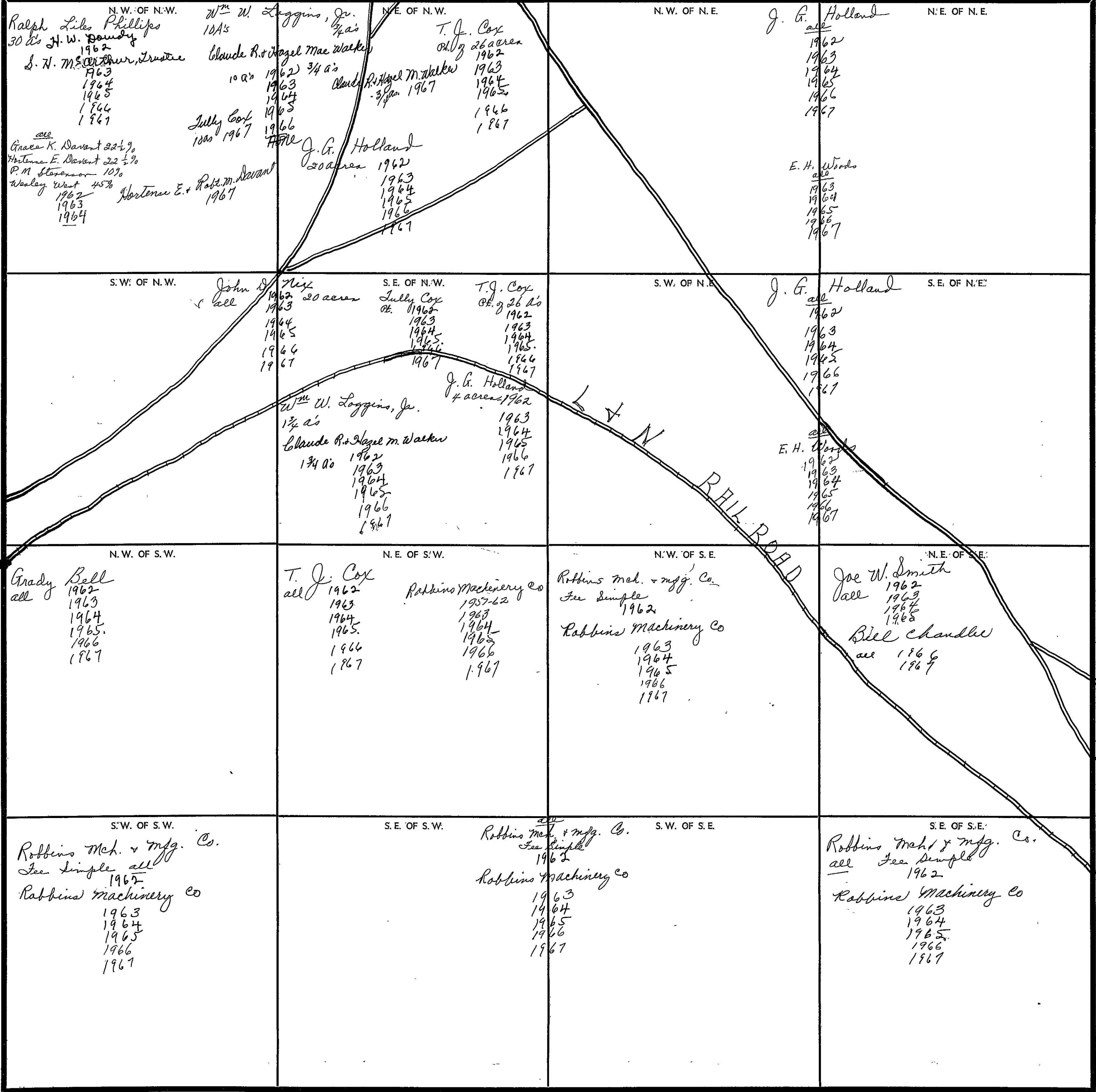
COUNTY

SECTION 35

TOWNSHIP 11

RANGE 3

FORM 1-S.T.C.-ROBERTS & SON, BIRMINGHAM



COUNTY

Scale—1 inch=300 Ft.

WESTON

SECTION

36

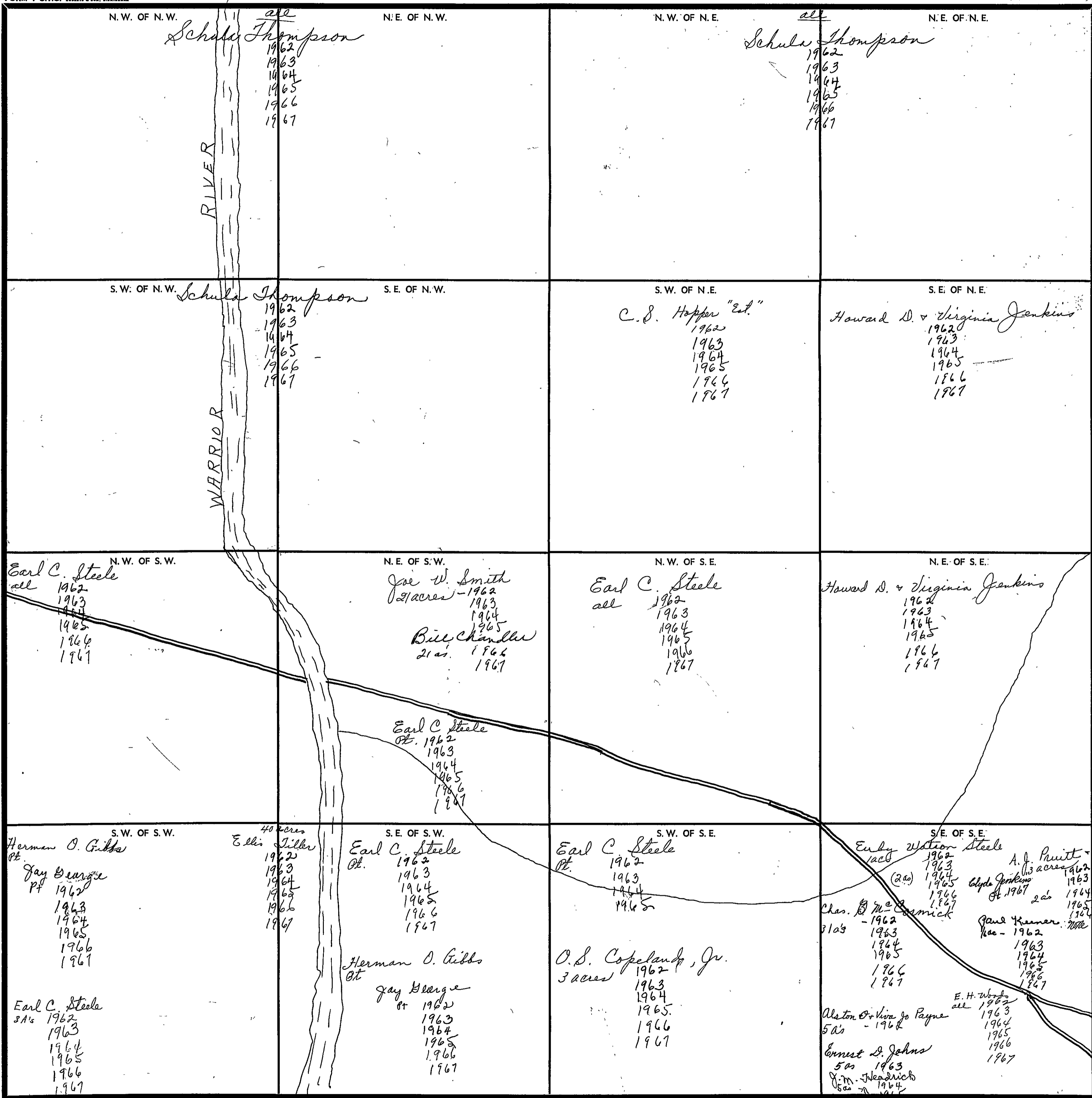
TOWNSHIP

11

RANGE

3

FORM 1-5.T.C.—FORESTS & SOIL, BIRMINGHAM



Scale—1 inch—300 Ft.

COUNTY

SECTION 1

TOWNSHIP 11

RANGE 4

FORM 1-S.T.C.—COBBETT & SON, BIRMINGHAM

<p>N. W. OF N. W. Mrs. E. L. Jenkins all 1962 1963 1964 1965 1966 1967</p>	<p>N. E. OF N. W. E. W. Buffington, Jr. all 1962 1963 1964 1965 1966 1967</p>	<p>N. W. OF N. E. Harold Bright all 39acs. 1962 1963 36acs - 1964 1965 1966 1967</p>	<p>N. E. OF N. E. Palmer Bartlett 100 - 1962 1963 1964 1965 1966 1967 Buddy Bartlett 200 - 1964 1965 1966 1967</p>
<p>S. W. OF N. W. E. W. Buffington, Jr. all 1962 1963 1964 1965 1966 1967</p>	<p>S. E. OF N. W. E. W. Buffington, Jr. 1962 1963 1964 1965 1966 1967</p>	<p>S. W. OF N. E. E. W. Buffington, Jr. 1962 1963 1964 1965 1966 1967</p>	<p>S. E. OF N. E. E. W. Buffington, Jr. 1962 1963 1964 1965 1966 1967</p>
<p>N. W. OF S. W. C. J. Haynes all 1962 1963 1964 1965 1966 1967</p>	<p>N. E. OF S. W. Mrs. Jayann Hubbard all 1962 1963 1964 1965 1966 1967 E. H. Woods 1962 1963 1964 1965 1966 1967</p>	<p>N. W. OF S. E. E. W. Buffington, Jr. all 1962 1963 1964 1965 1966 1967</p>	<p>N. E. OF S. E. R. W. Warren all 1962 1963 1964 1965 1966 1967</p>
<p>S. W. OF S. W. Mrs. Jayann Hubbard all 1962 1963 1964 1965 1966 1967</p>	<p>S. E. OF S. W. Mrs. Jayann Hubbard N$\frac{1}{2}$ 1962 1963 1964 1965 1966 1967 C. J. Haynes all 1962 1963 1964 1965 1966 1967</p>	<p>S. W. OF S. E. Mrs. Jayann Hubbard N$\frac{1}{2}$ 1962 1963 1964 1965 1966 1967 E. H. Woods 1962 1963 1964 1965 1967</p>	<p>S. E. OF S. E. Mrs. Estelle Walker all 1962 1963 1964 1965 1966 1967</p>

Scale—1 inch—300 Ft.

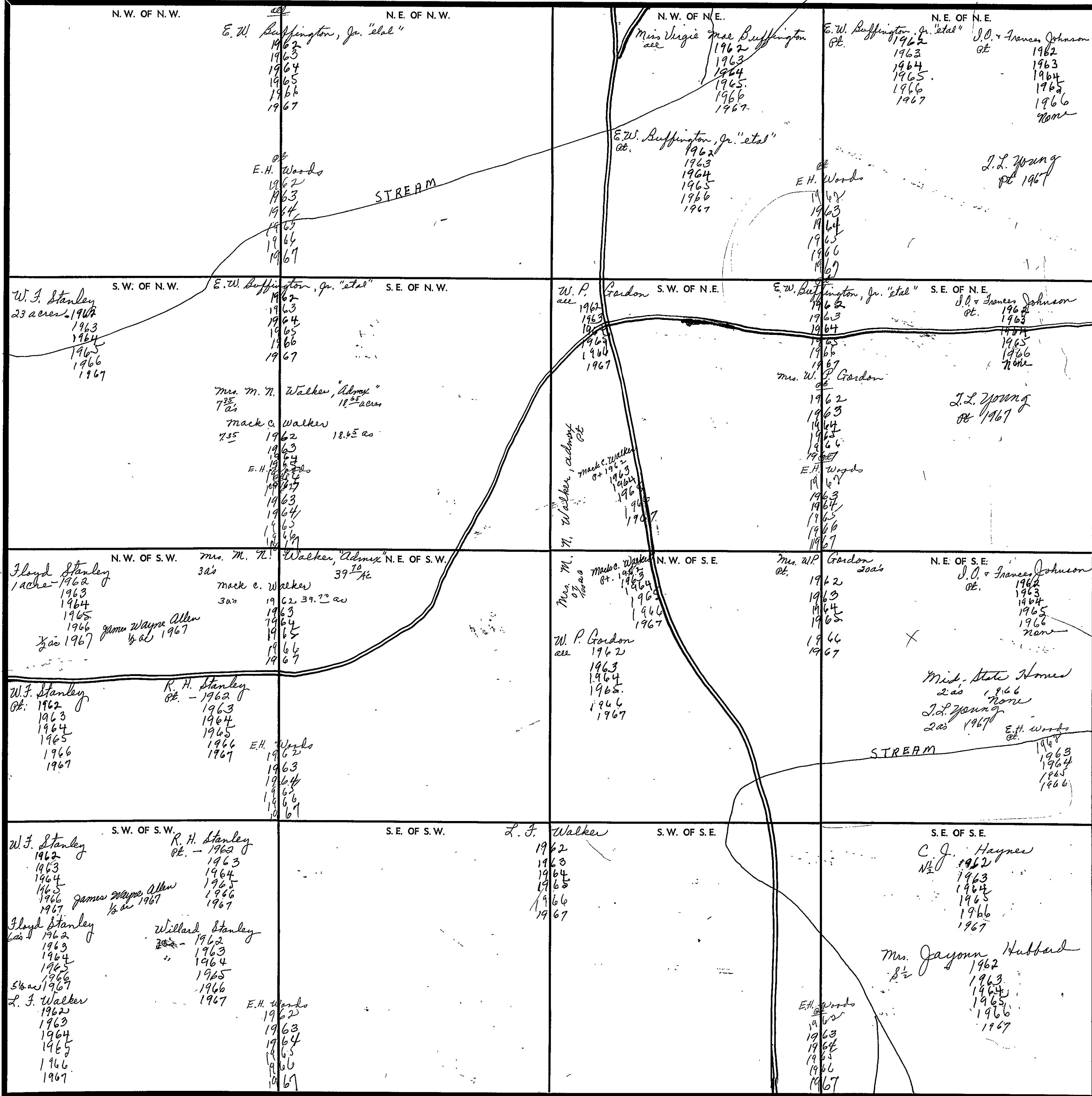
COUNTY _____

SECTION 2

TOWNSHIP 11

RANGE 4

FORM 1-B.T.C. - ROBERTS & SON, MINNEAPOLIS



Scale—1 inch—300 Ft.

COUNTY _____

SECTION 3

TOWNSHIP 11

RANGE 4

FORM 1-S.T.C. - 1962

<p>N.W. OF N.W. E.W. Buffington, Jr. "etal" W 1/2 1962 1963 1964 1965 1966 1967</p>	<p>E.W. Buffington, Jr. "etal" E 1/2 1962 1963 1964 1965 1966 1967</p>	<p>N.W. OF N.E. E.W. Buffington, Jr. Pt. of 30 acres 1962 1963 1964 1965 1966 1967</p>	<p>N.E. OF N.E. E.W. Buffington, Jr. "etal" all 1962 1963 1964 1965 1966 1967</p>
<p>S.W. OF N.W. E.W. Buffington, Jr. "etal" W 1/2 1962 1963 1964 1965 1966 1967</p>	<p>S.E. OF N.W. J.T. Summerford Pt. Harold Summerford "etal" 1962 1963 1964 1965 1966 1967</p>	<p>S.W. OF N.E. Mrs. W.P. Gordon Pt. 1962 1963 1964 1965 1966 1967</p>	<p>S.E. OF N.E. E.W. Buffington, Jr. "etal" 1962 1963 1964 1965 1966 1967</p>
<p>N.W. OF S.W. E.W. Buffington, Jr. "etal" all 1962 1963 1964 1965 1966 1967</p>	<p>N.E. OF S.W. J.T. Summerford Pt. Harold Summerford "etal" 1962 1963 1964 1965 1966 1967</p>	<p>N.W. OF S.E. J.J. Walker all 1962 1963 1964 1965 1966 1967</p>	<p>N.E. OF S.E. W.J. Stanley Pt. 1962 1963 1964 1965 1966 1967</p>
<p>S.W. OF S.W. J.T. Summerford Pt. 1962 1963 1964 1965 1966 1967</p>	<p>S.E. OF S.W. Luther Starvin Pt. 1962 1963 1964 1965 1966 1967</p>	<p>S.W. OF S.E. O.C. Spreight 2 acres 1962 1963 1964 1965 1967</p>	<p>S.E. OF S.E. Wm G. White 37 1/2 a/c 1962 1963 1964 1965 1966 1967</p>

BRISTOL

CREEK

COUNTY

Scale—1 inch—300 Ft.

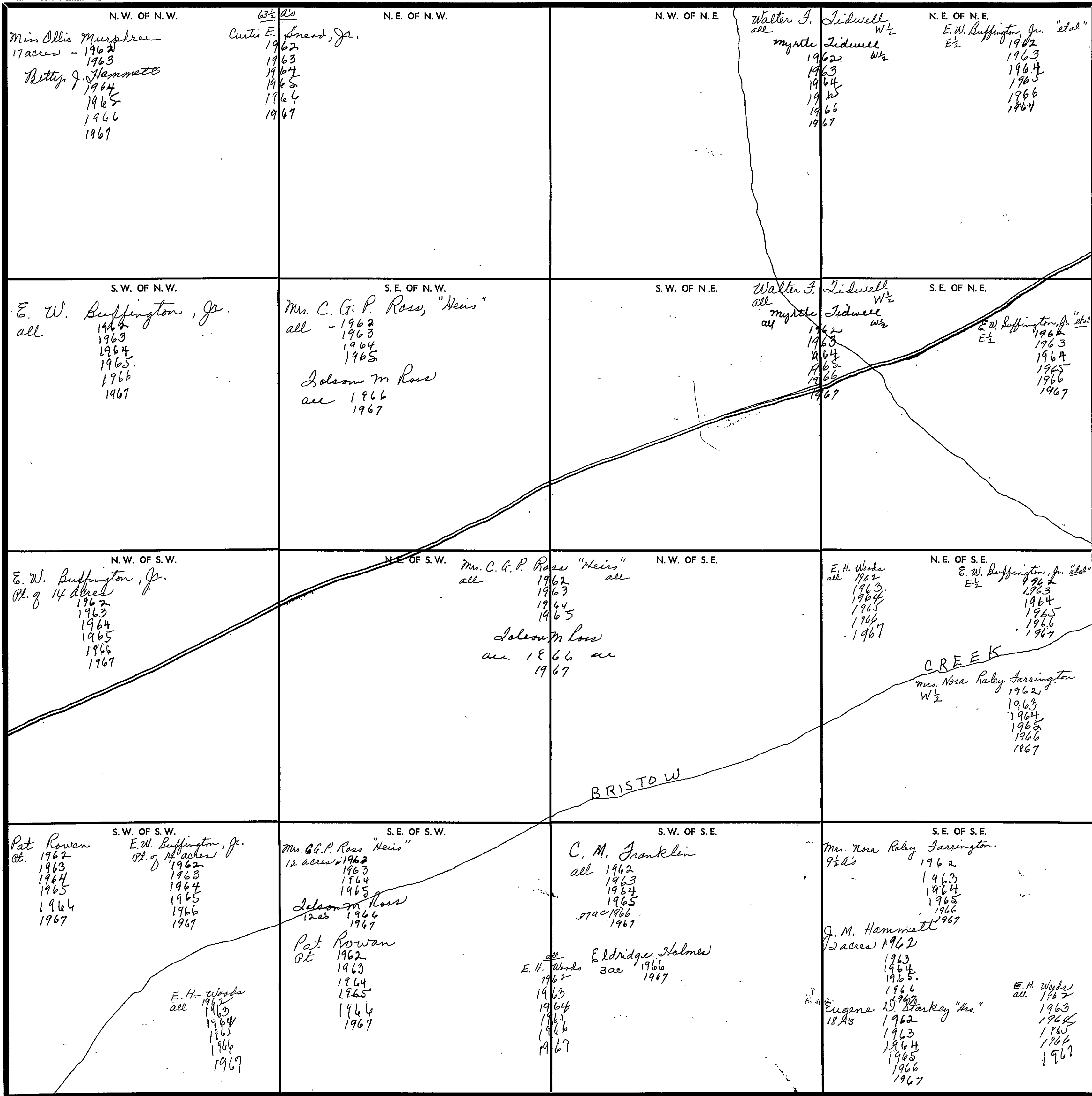
1111000

SECTION 4

TOWNSHIP 11

RANGE 4

FORM 1-S.T.C.—PROPERTY & SOIL, MINNESOTA



Scale—1 inch=300 Ft.

COUNTY _____

SECTION 5

TOWNSHIP 11

RANGE 4

FORM 1-S.T.C.—SHERMAN & SON, BIRMINGHAM

<p>N.W. OF N.W.</p> <p>Curtis E. Sneed, Jr. all 1962 1963 1964 1965 1966 1967</p>	<p>N.E. OF N.W.</p> <p>H. O. Murphree all - 1962</p> <p>Mattie Ruth Burnett, et al all 1963 Betty J. Hammett 1964 1965 1966 1967</p>	<p>N.W. OF N.E.</p> <p>Curtis E. Sneed, Jr. all 1962 1963 1964 1965 1966 1967</p>	<p>N.E. OF N.E.</p> <p>Ollie Murphree Pl. of 43 acres 1962 1963 Betty J. Hammett 1964 1965 1966 1967</p>
<p>S.W. OF N.W.</p> <p>Curtis E. Sneed, Jr. all 1962 1963 1964 1965 1966 1967</p>	<p>S.E. OF N.W.</p> <p>H. O. Murphree all - 1962</p> <p>Mattie Ruth Burnett, et al all 1963 Betty J. Hammett 1964 1965 1966 1967</p>	<p>S.W. OF N.E.</p> <p>Curtis E. Sneed, Jr. all 1962 1963 1964 1965 1966 1967</p>	<p>S.E. OF N.E.</p> <p>Ollie Murphree Pl. of 43 acres 1962 1963 Betty J. Hammett 1964 1965 1966 1967</p> <p>Miss Virgie Mae Buffington 10 acres 1962 1963 1964 1965 1966 1967</p>
<p>N.W. OF S.W.</p> <p>P.N. Bone 10A3 1962 1963 1964 1965 1/2 1966 1967</p> <p>Curtis E. Sneed, Jr. N 1/2 1962 1963 1964 1965 1966 1967</p>	<p>N.E. OF S.W.</p> <p>Mattie R. Burnett 10A's 1962 1963 1964 1965 S.C. + Mattie R. Burnett 1966 1967</p> <p>Curtis E. Sneed, Jr. S 1/2 1962 1963 1964 1965 1966 1967</p>	<p>N.W. OF S.E.</p> <p>E. W. Buffington, Jr. all 1962 1963 1964 1965 1966 1967</p>	<p>N.E. OF S.E.</p> <p>Miss Virgie Mae Buffington all 1962 1963 1964 1965 1966 1967</p>
<p>S.W. OF S.W.</p> <p>Mattie R. Burnett 5A 1962 1963 1964 1965 S.C. + Mattie Burnett 1966 1967</p> <p>Cherene Humphrey Pl. 1962 1963 1964 1965 1966 1967</p> <p>L. B. Hammett 1962 1963 1964 1965 1966 1967</p> <p>Curtis E. Sneed, Jr. N 1/2 1962 1963 1964 1965 1966 1967</p>	<p>S.E. OF S.W.</p> <p>Mattie R. Burnett 57 1/2 ac 1962 1963 1964 1965 S.C. + Mattie R. Burnett 1966 1967</p> <p>Curtis E. Sneed, Jr. 1962 1963 1964 1965 1966 1967</p> <p>Thomas + Pearl Smith 5A's 1964 1965 1966 1967</p>	<p>S.W. OF S.E.</p> <p>E.W. Buffington, Jr. E 1/2 1962 1963 1964 1965 1966 1967</p>	<p>S.E. OF S.E.</p> <p>Miss Virgie Mae Buffington all 1962 1963 1964 1965 1966 1967</p>

Scale—1 inch=300 Ft.

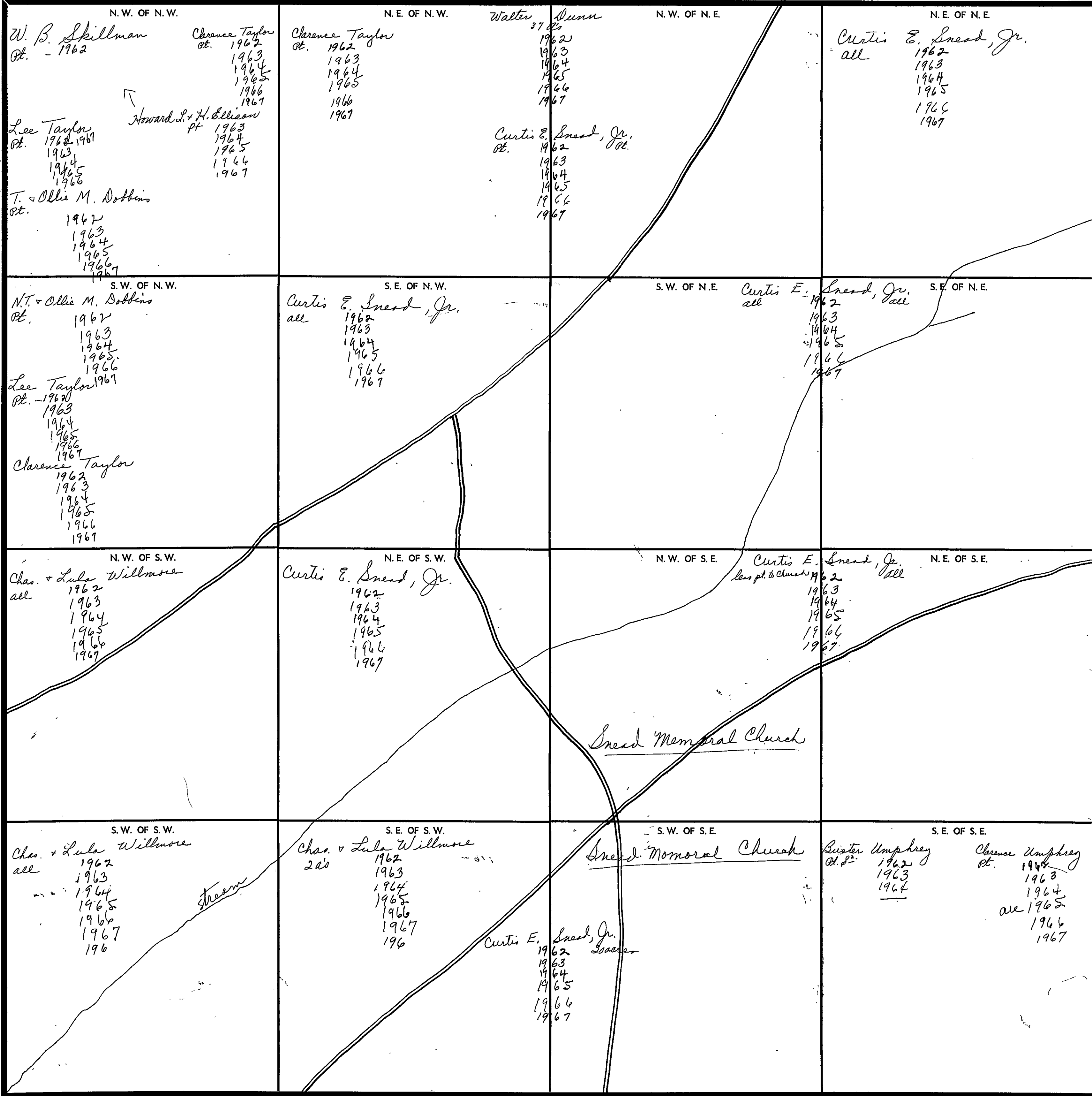
COUNTY

SECTION 6

TOWNSHIP 11

RANGE 4

FORM 1-8.T.C.—REVISED 4-60, MINNESOTA



Scale—1 inch—300 Ft.

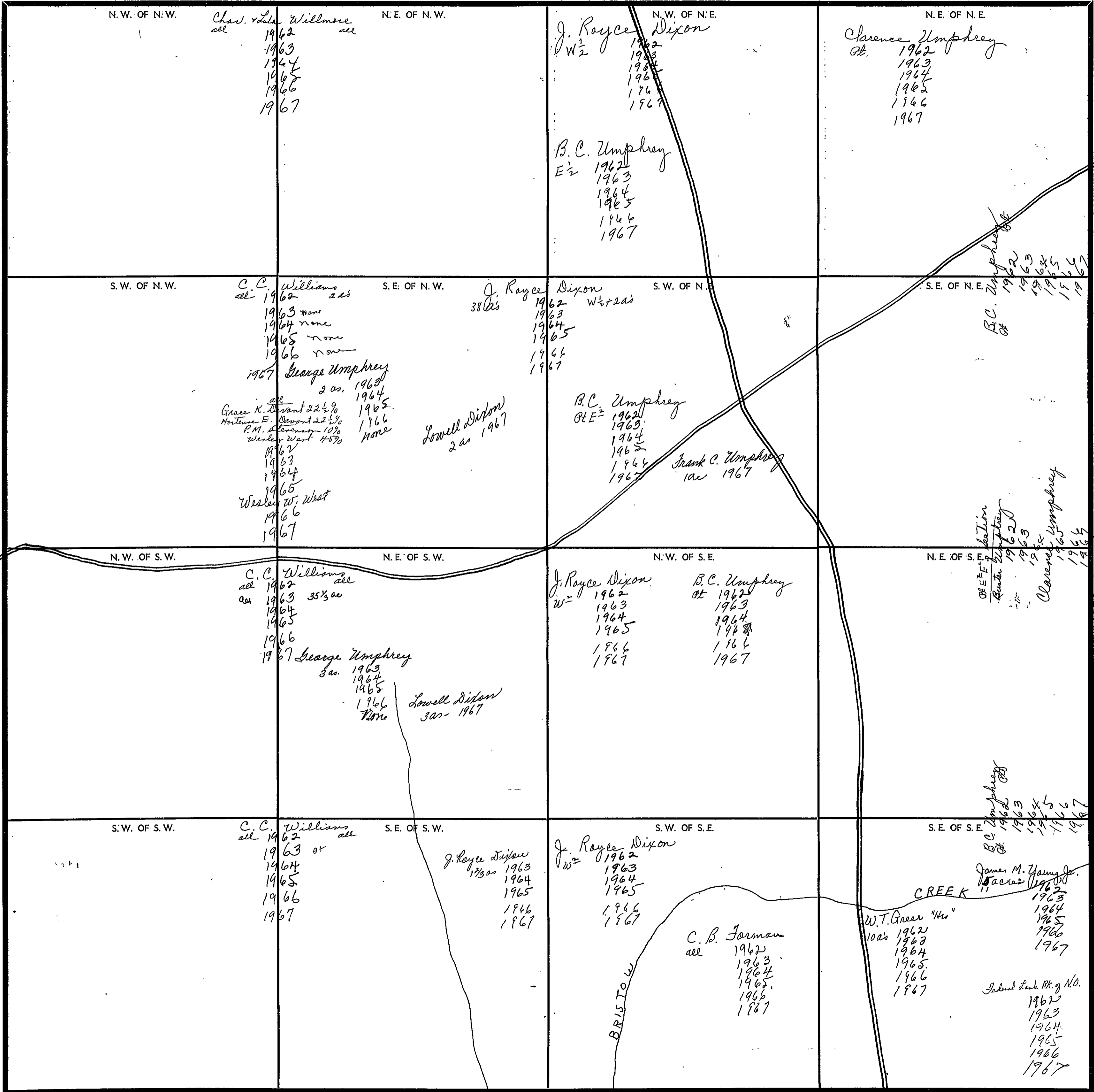
COUNTY _____

SECTION 7

TOWNSHIP 11

RANGE 4

FORM 1-S.T.C.—ROBERTS & SON, BIRMINGHAM



Scale—1. inch—300 Ft.

COUNTY

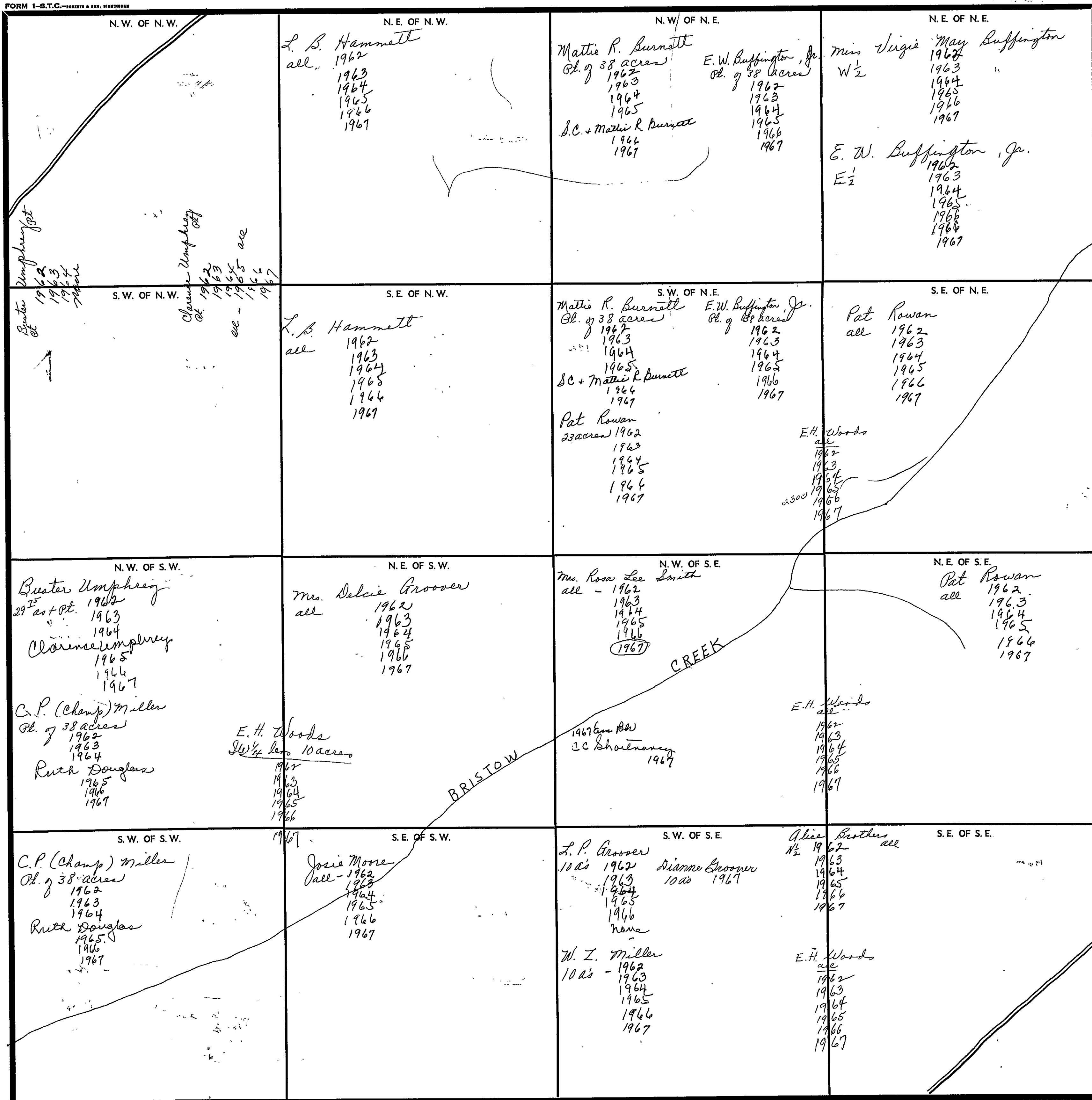
YENIGOOD

SECTION 8

TOWNSHIP 11

RANGE 4

FORM 1-S.T.C.—ISSUES & SOL. DIRECTIONS



Scale—1 inch—300 Ft.

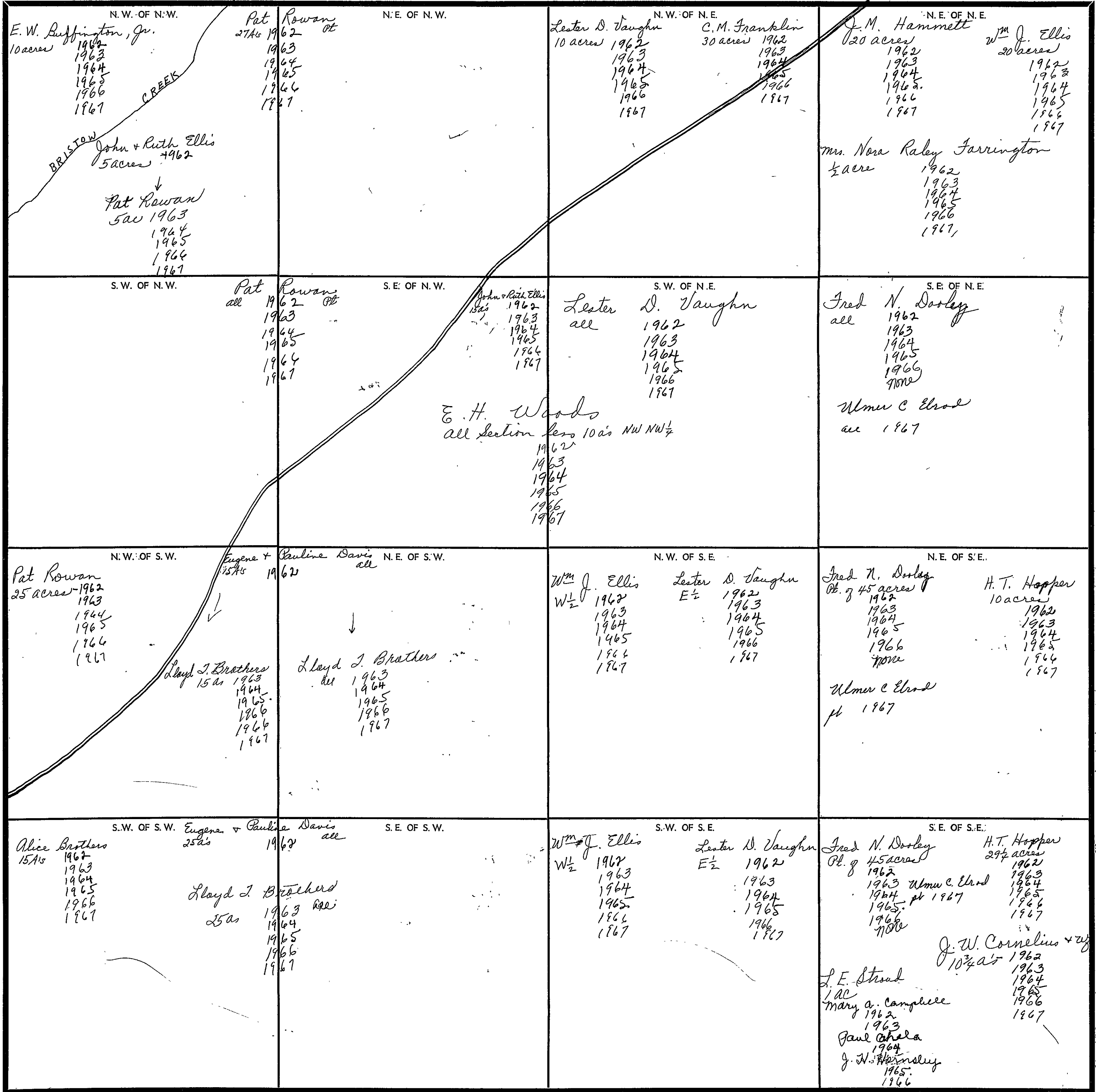
COUNTY _____

SECTION 9

TOWNSHIP 11

RANGE 4

FORM 1-S.T.C. - ROBERTS & SON, BIRMINGHAM



Scale - 1 inch = 300 Ft.

COUNTY

INDEXED

SECTION

10

TOWNSHIP

11

RANGE

4

FORM 1-S.T.C.—PROPERTY & TAX, MINNESOTA

<p>N. W. OF N. W.</p> <p>J. M. Hammett 1962 1963 1964 1965 1966 1967</p>	<p>N. E. OF N. W.</p> <p>Luther Tarvin W 1/2 1962 1963 1964 1965 1966 1967</p> <p>Mrs. Pauline Tarvin E 1/2 1962 1963 1964 1965 1966 1967</p>	<p>N. W. OF N. E.</p> <p>John W. Harris 35 acres 1962 1963 1964 1965 1966 1967</p> <p>C. E. Edge 20 acs Jimmy Harp 1962 1963 1964 1965 1966 1967</p> <p>E. H. Woods all 1962 1963 1964 1965 1966 1967</p>	<p>N. E. OF N. E.</p> <p>Wm G. White 10 1/2 acs 1962 1963</p> <p>Robert H. Stanley + wife 1964 1965 1966 1967</p>
<p>S. W. OF N. W.</p> <p>Fred N. Dorley all 1962 1963 1964 1965 1966 none</p> <p>Ulmer Eldred 1967</p>	<p>S. E. OF N. W.</p> <p>Luther Tarvin W 1/2 1962 1963 1964 1965 1966 1967</p> <p>Mrs. Pauline Tarvin E 1/2 - 1962 1963 1964 1965 1966 1967</p> <p>E. H. Woods W 1/2 of section 1962 1963 1964 1965 1966 1967</p>	<p>S. W. OF N. E.</p> <p>C. E. Edge all Jimmy Harp 1962 1963 1964 1965 1966 1967</p> <p>E. H. Woods all 1962 1963 1964 1965 1966 1967</p>	<p>S. E. OF N. E.</p>
<p>N. W. OF S. W.</p> <p>H. T. Hopper all 1962 1963 1964 1965 1966 1967</p>	<p>N. E. OF S. W.</p> <p>Junior W. Rowan all 1962 1963 1964 1965 1966 1967</p>	<p>N. W. OF S. E.</p> <p>Woodrow W. Payer W 30 acs - 1962 1963</p> <p>Wm T. Cloud 1964 1965 1966 1967</p> <p>E. H. Woods all 1962 1963 1964 1965 1966 1967</p>	<p>N. E. OF S. E.</p> <p>L. J. Sneed all 1962 1963 1964 1965 1966 1967</p>
<p>S. W. OF S. W.</p> <p>H. T. Hopper 39 acres 1962 1963 1964 1965 1966 1967</p> <p>Ellis H. Vaughn 1 acre 1962 1963 1964 1965 1966 1967</p>	<p>S. E. OF S. W.</p> <p>Brady M. & Carro Mayo all - 1962 1963</p> <p>Thomas Hoplin 1964 1965 1966 1967</p>	<p>S. W. OF S. E.</p> <p>Mrs. Alma P. Hill 18 Acs. 1962-1963</p> <p>Mrs. Alma P. Hill 2 acs - 1964 1965 1966</p> <p>Clarence J. Ward 24 1/2 1962-1963 1964 1965 1966 1967</p> <p>James Jimin Ray + wife 1 1/2 acs 1962 1963</p> <p>Sally Lee Fox + wife 1964 1965 1966 none</p> <p>Woodrow W. Payer 16 acres - 1962 1963</p> <p>Wm T. Cloud 1964 1965 1966 1967</p> <p>Eddie E. Robinson W 2 1/2 Acs & 4 acres E 1/2 1962 1963 1964 1965 1966 1967</p> <p>Granis Haywood 1 1/2 1964</p>	<p>S. E. OF S. E.</p> <p>C. M. Frasier 19 acres Haskell Corp 1962</p> <p>Trustee Life Ins Co 1963</p> <p>Wm T. Cloud 18 acs - 1964 1965 1966 1967</p> <p>M. L. + Margaret Sneed 2 acs 1962 1963 1964 6 acs - 1964 1965 1966 1967</p> <p>Congregational Methodist Church 1 acre in W 1/2</p>

Scale—1 inch—300 Ft.

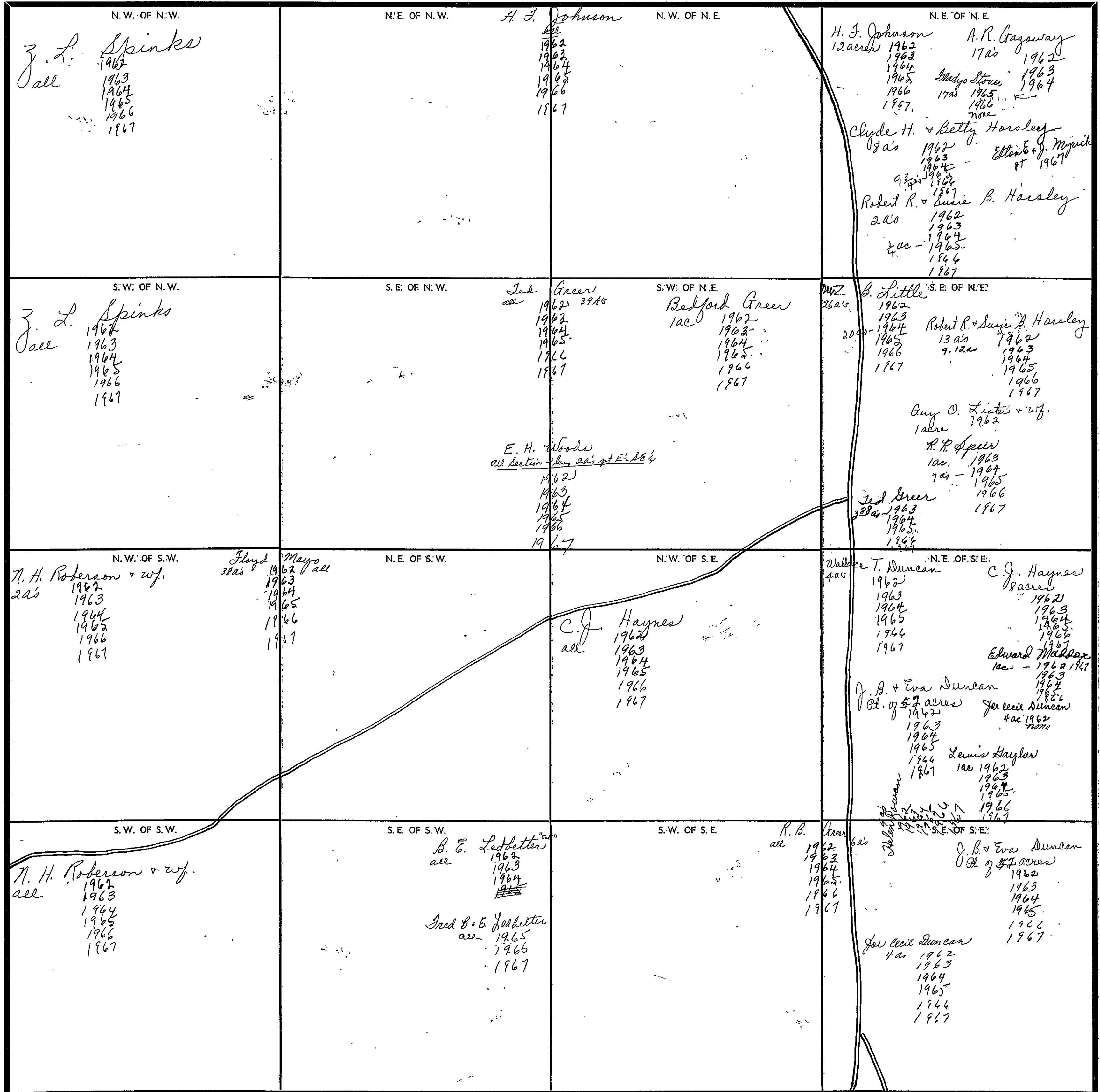
COUNTY

SECTION 17

TOWNSHIP 17

RANGE 4

FORM 1-S.T.C. - SHEETS & SOL. BIRMINGHAM



Scale - 1 inch = 300 Ft.

COUNTY

YTHUCO

SECTION

12

TOWNSHIP

11

RANGE

4

FORM 1-S.T.C.—ROBERTS & SON, BIRMINGHAM

<p>N. W. OF N. W.</p> <p>Clyde H. & Betty Horsley all 1962 1963 1964 1965 1966 1967</p>	<p>N. E. OF N. W.</p> <p>Mrs. Dorothy A. Cain N$\frac{1}{2}$ 1962</p> <p>Rubin Elgie Holley N$\frac{1}{2}$ 1963 1964</p> <p>Wm. Melvin Driskell N$\frac{1}{2}$ 1965 1966 1967</p> <p>Geo. N. & Ruby C. Deal S$\frac{1}{2}$ 1962 1963 1964 1965 1966 1967</p>	<p>N. W. OF N. E.</p> <p>Rubin E. & Lena Holley N$\frac{1}{2}$ 1962 1963 1964 1965 1966 1967</p>	<p>N. E. OF N. E.</p> <p>Mrs. Estelle Walker all 1962 1963 1964 1965 1966 1967</p>
<p>S. W. OF N. W.</p> <p>J. B. Little 1962 1963 1964 1965 1966 1967</p>	<p>S. E. OF N. W.</p> <p>Geo. N. & Ruby C. Deal N$\frac{1}{2}$ 1962 1963 1964 1965 1966 1967</p> <p>A. E. Toney S$\frac{1}{2}$ 1962 1963 1964 1965 1966 1967</p> <p>E. H. Woods all Section less S$\frac{1}{2}$ SW$\frac{1}{4}$ 1962 1963 1964 1965 1966 1967</p>	<p>S. W. OF N. E.</p> <p>Leo Miller N$\frac{1}{2}$ - 1962 1963 1964 1965</p> <p>Candell Toney N$\frac{1}{2}$ 1962 1967</p>	<p>S. E. OF N. E.</p> <p>Mrs. Estelle Walker all 1962 1963 1964 1965 1966 1967</p>
<p>N. W. OF S. W.</p> <p>J. W. & Coy Wells all 1962 1963 1964 1965</p> <p>Woodrow & Coy Wells 1966 1967</p>	<p>N. E. OF S. W.</p> <p>L. C. Gillilan 35$\frac{1}{2}$ A's 34$\frac{1}{2}$ ac. 1962 1963 1964 1965 1966 1967</p> <p>Ray Hillilan N$\frac{1}{2}$ ac. 1962 1963 1964 1965</p> <p>Byron Dunn N$\frac{1}{2}$ ac. 1962 1963 1964 1965</p> <p>J. C. Gillilan 7$\frac{1}{2}$ A's 1962 1963 1964 1965 1966 1967</p>	<p>N. W. OF S. E.</p> <p>J. H. Brown all 1962 1963 1964 1965 1966 1967</p>	<p>N. E. OF S. E.</p>
<p>S. W. OF S. W.</p> <p>H. G. Payne all 1962 1963 1964 1965 1966 1967</p>	<p>S. E. OF S. W.</p> <p>Mrs. Cornelia Lukins all 1962 1963 1964 1965</p> <p>E. J. Lawrence all 1962 1963 1964 1965 1966 1967</p>	<p>S. W. OF S. E.</p> <p>W. D. Hill all 1962 1963 1964 1965 1966 1967</p>	<p>S. E. OF S. E.</p>

Scale—1 inch—300 Ft.

COUNTY

SECTION

13

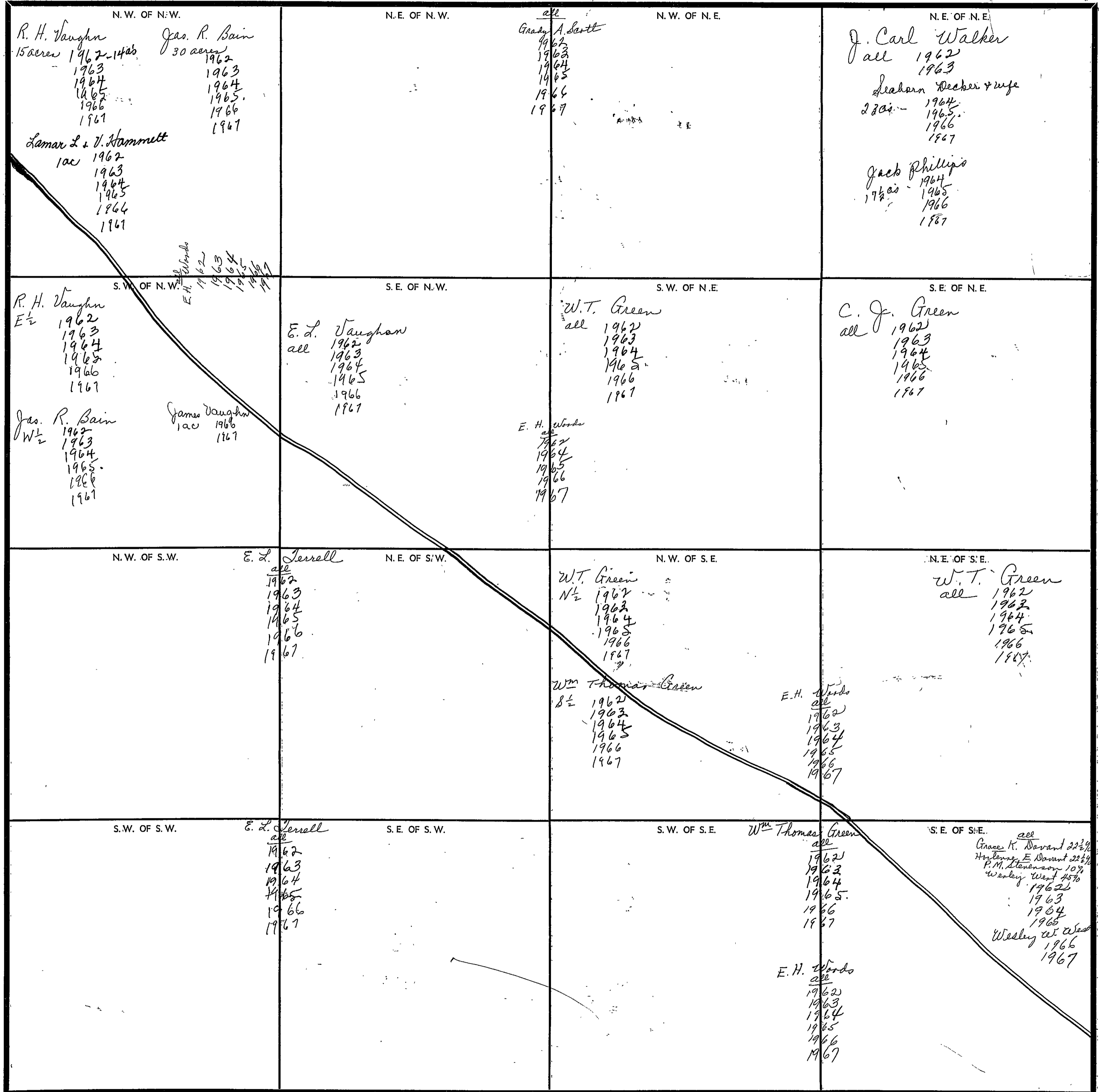
TOWNSHIP

11

RANGE

4

FORM 1-S.T.C. - FOREST & SON, BIRMINGHAM



COUNTY

Scale - 1 inch = 300 Ft.

STANDARD

SECTION

14

TOWNSHIP

11

RANGE

4

FORM 1-S.T.C.—PROPERTY & CO., BIRMINGHAM

<p>N. W. OF N. W.</p> <p>Harold Clovis Oswalt all - 1962 1963 1964 1965 1966 None</p> <p>Fred L. Cochran Jr. 1967</p> <p>E.H. Woods all 1962 1963 1964 1965 1966</p>	<p>N. E. OF N. W.</p> <p>B. E. Ledbetter "Est" all 1962 1963 1964</p> <p>Fred B. + Evelyn Ledbetter all - 1965 N$\frac{1}{2}$ - 1966 1967</p> <p>A. W. Jenkins S$\frac{1}{2}$ - 1966 1967</p>	<p>N. W. OF N. E.</p> <p>P. G. Mays all - 1962 1963 1964 1965 1966 None</p> <p>Bill Green 1967</p>	<p>N. E. OF N. E.</p> <p>Bill Green 34 acres 1962 1963 1964 1965 1966 1967</p> <p>John R. Bain 13 acres - 1962 1963 1964 1965 1966 1967</p> <p>40 13 27</p>
<p>S. W. OF N. W.</p> <p>Cecil Roberson all 1962 1963 1964 1965 1966 1967</p>	<p>S. E. OF N. W.</p> <p>P. G. Mays all - 1962 1963 1964 1965 1966 1967</p>	<p>S. W. OF N. E.</p> <p>E. L. Terrell all 1962 1963 1964 1965 1966 1967</p> <p>Edward Lee Langford 13$\frac{1}{2}$ ac 1963 1964 1965</p> <p>Robert Burrell 20 ac 1966 1967</p> <p>Grady Silvey + wif. S$\frac{1}{2}$ 1962</p> <p>Dave + Avis L. Davis 6$\frac{1}{2}$ ac 1963 None</p>	<p>S. E. OF N. E.</p> <p>John W. Groover 17$\frac{1}{2}$ ac 1962 1963 1964 1965 1966 None - Mrs. Jessie Groover 17$\frac{1}{2}$ ac 1967</p> <p>Bill Green 35' R/W 1962 1963 1964 1965 1966 1967</p>
<p>N. W. OF S. W.</p> <p>E.H. Woods all 1962 1963 1964 1965 1966 1967</p> <p>W.A. Mays all 1962 1963 1964 1965 1966 1967</p>	<p>N. E. OF S. W.</p> <p>Ernest Mays N$\frac{1}{2}$ - 1962 1963 1964 1965 1966 1967</p>	<p>N. W. OF S. E.</p> <p>E. L. Terrell all 1962 1963 1964 1965 1966 1967</p> <p>E.H. Woods E$\frac{1}{2}$ Section less 2 acres pt SW, SE$\frac{1}{4}$ 1962 1963 1964 1965 1966 1967</p>	<p>N. E. OF S. E.</p>
<p>S. W. OF S. W.</p> <p>E. H. Woods all 1962 1963 1964 1965 1966 1967</p> <p>W.A. Mays all 1962 1963 18 ac 1964 1965 1966 1967</p>	<p>S. E. OF S. W.</p> <p>Eugene Mays S$\frac{1}{2}$ ac - 1963 1964 1965 1966 1967</p> <p>Roy Cecil Mays + wif 1 ac - 1963 1964 1965 1966 1967</p>	<p>S. W. OF S. E.</p> <p>H. C. Baldwin 34 ac - 1962 1963 1964 1965 1966 1967</p>	<p>S. E. OF S. E.</p> <p>E. L. Terrell 4 ac all 1962 1963 1964 1965 1966 1967</p>

Scale—1 inch—300 Ft.

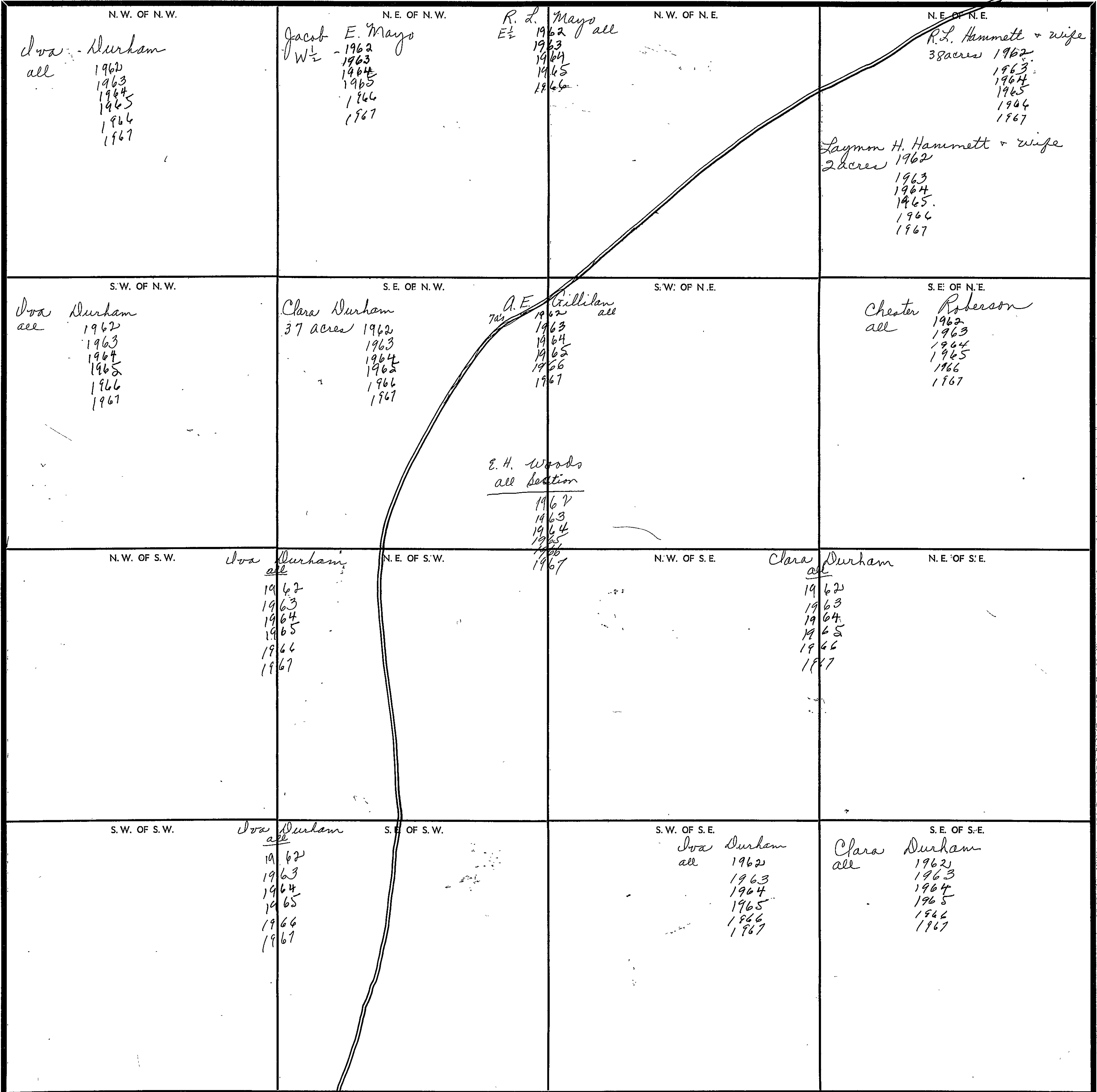
COUNTY

SECTION 15

TOWNSHIP 11

RANGE 4

FORM 1-S.T.C.—ROBERTS & SON, BIRMINGHAM



Scale—1 Inch=300 Ft.

COUNTY _____

SECTION 14

TOWNSHIP 11

RANGE 4

FORM 1-S.T.C.—REVISED 4-20-64

<p>N. W. OF N. W.</p> <p>Alice Brothers 15a's 1962 1963 1964 1965 1966 1967</p>	<p>N. E. OF N. W.</p> <p>Eugene + Pauline Davis 25a's 1962 all</p> <p>Lloyd J. Brothers 35a's 1963 all 1964 1965 1966 1967</p>	<p>N. W. OF N. E.</p> <p>E. J. Harris all 1962 1963 1964 1965 1966 1967</p>	<p>N. E. OF N. E.</p> <p>Ellis Vaughn 17a's 1962-1963 1963 1966 1964 1967</p> <p>L. C. Vaughn 9 1/2 a's 1962 1963 1964 1965 1966 1967</p> <p>Robt. L. Kathryn Vaughn 1a-c 1962 1964 1963 1965 1966</p> <p>J. W. Cornelius 1961 20a's + 25a's R.R. to R.R. 1962 1963 1964 1965 1966 1967</p> <p>Chas. J. + Bonnie Smith 8 1/2 a's - 1962</p> <p>Bobby Atchley 4a's 1963 1964 1965 1966 1967</p> <p>L. E. Stroud 2a's Mary A. Campbell 1963 1964 1965 1966 1967</p> <p>Paul Capala 1964, 1965, 1967 1965, 1966</p>
<p>S. W. OF N. W.</p> <p>W. W. Pendergrass all 1962 1963 1964 1965 1966 1967</p>	<p>S. E. OF N. W.</p> <p>A. B. Ward 10a's 1964 1965 1966 1967</p> <p>A. B. Ward all 1962 1963 1964 1965 1966 1967</p> <p>James H. Stone + ing 26a's - 1964 all 1965 1966 1967</p> <p>E. H. Woods all section 1962 1963 1964 1965 1966</p>	<p>S. W. OF N. E.</p> <p>Iva Durham all 1962 1963 1964 1965 1966 none</p> <p>K. C. Yancy all - 1967</p>	<p>S. E. OF N. E.</p> <p>Iva Durham all 1962 1963 1964 1965 1966 none</p> <p>Iva Durham all 1967</p>
<p>N. W. OF S. W.</p> <p>W. W. Pendergrass all - 1962 1963 1964 1965 1966 1967</p>	<p>N. E. OF S. W.</p> <p>A. B. Ward all 1962 1963</p>	<p>N. W. OF S. E.</p> <p>Iva Durham all 1962 1963 1964 1965 1966 none</p> <p>K. C. Yancy all - 1967</p>	<p>N. E. OF S. E.</p> <p>Iva Durham all 1962 1963 1964 1965 1966 1967</p>
<p>S. W. OF S. W.</p> <p>Camp Kilpatrick all 1962 1963 1964 1965 1966 1967</p>	<p>S. E. OF S. W.</p>	<p>S. W. OF S. E.</p> <p>K. C. Yancy all 1962 1963 1964 1965 1966 1967</p>	<p>S. E. OF S. E.</p> <p>Iva Durham all 1962 1963 1964 1965 1966 1967</p>

Scale—1 inch—300 Ft.

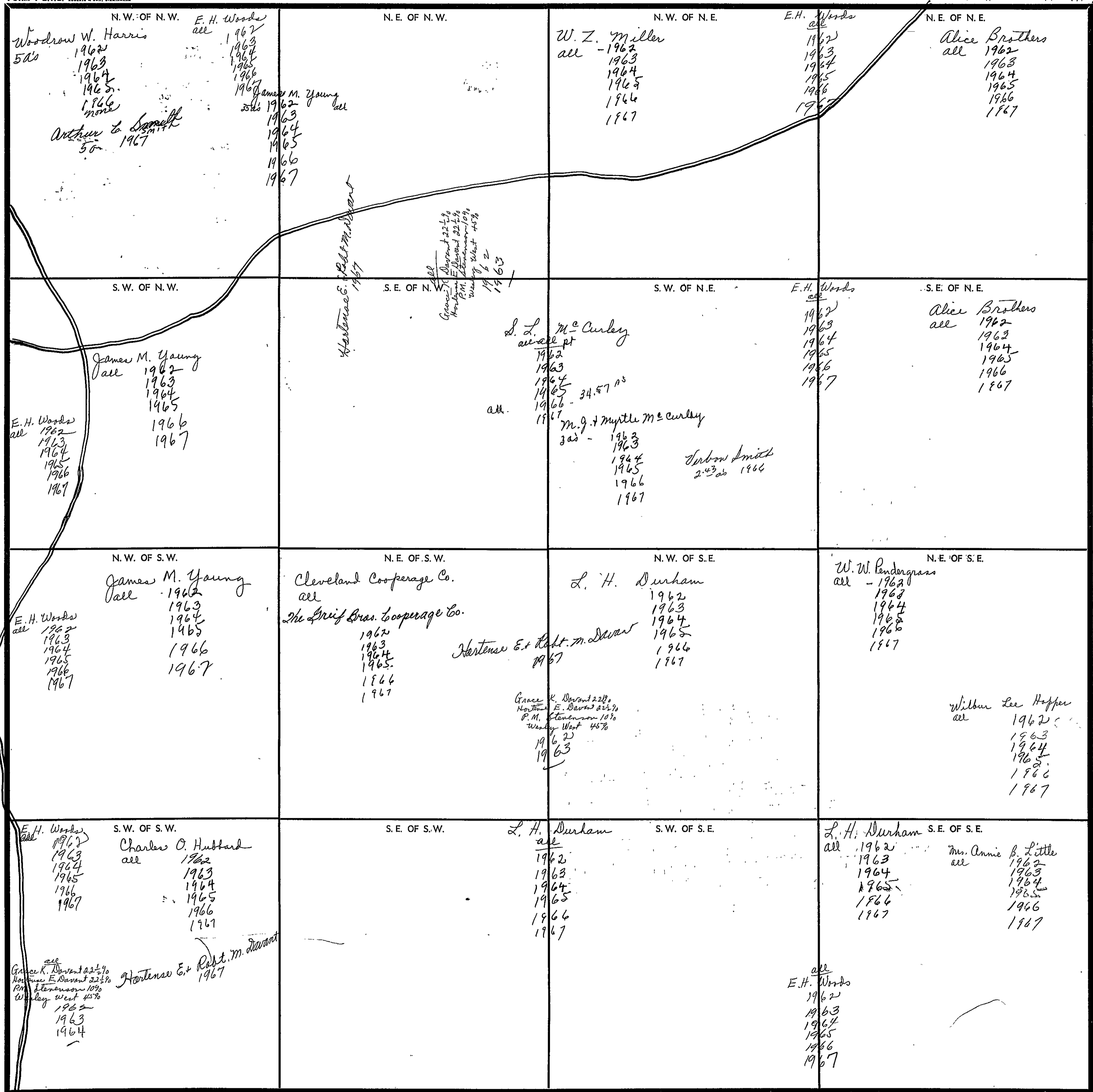
COUNTY _____

SECTION 17

TOWNSHIP 11

RANGE 4

FORM 1-S.T.C.—ROBERTS & SON, BIRMINGHAM



Scale—1 inch—300 Ft.

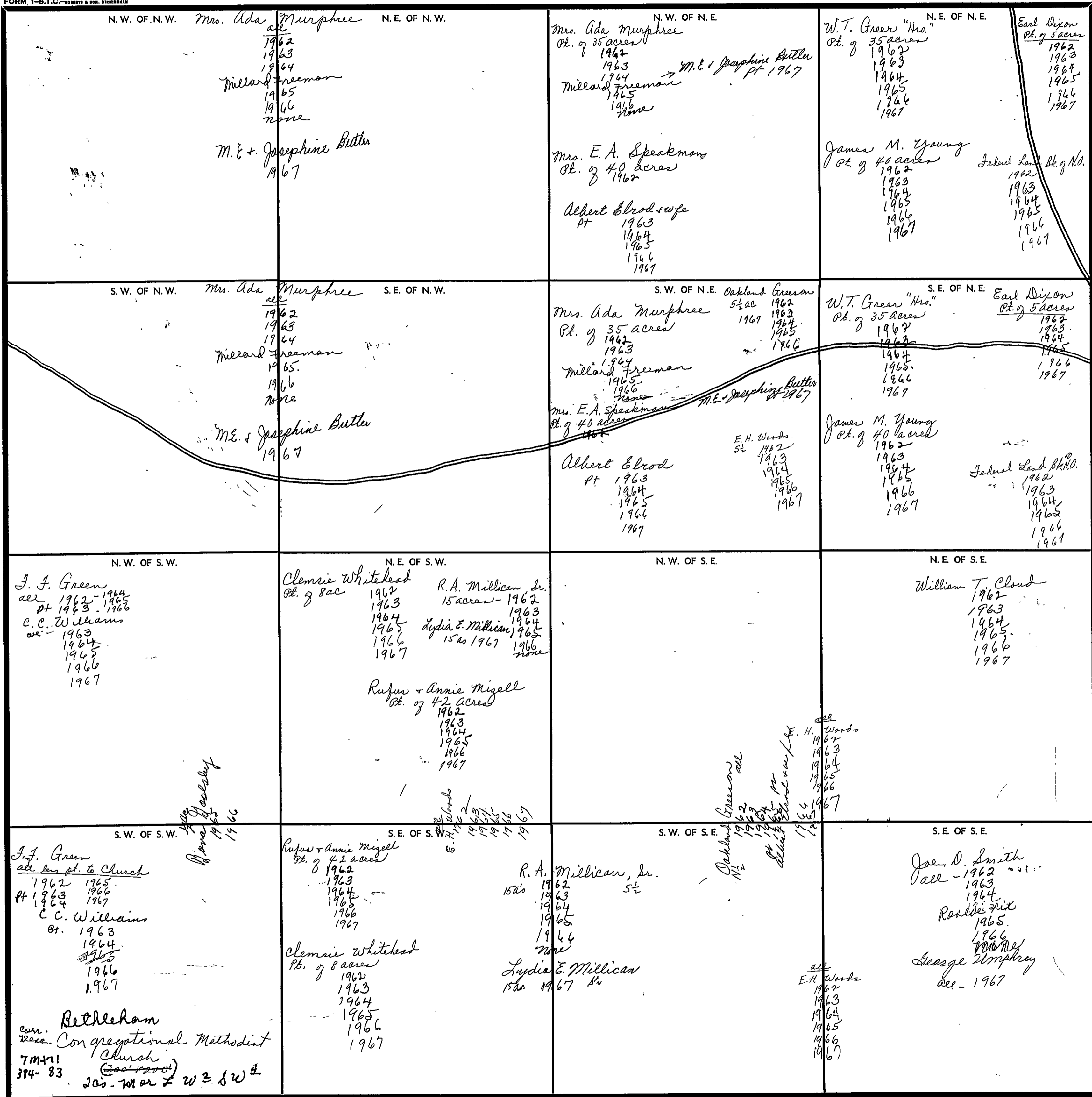
COUNTY

SECTION 18

TOWNSHIP 11

RANGE 4

FORM 1-S.T.C.—ROBERTS & SON, MINNEAPOLIS



Scale—1 inch=300 Ft.

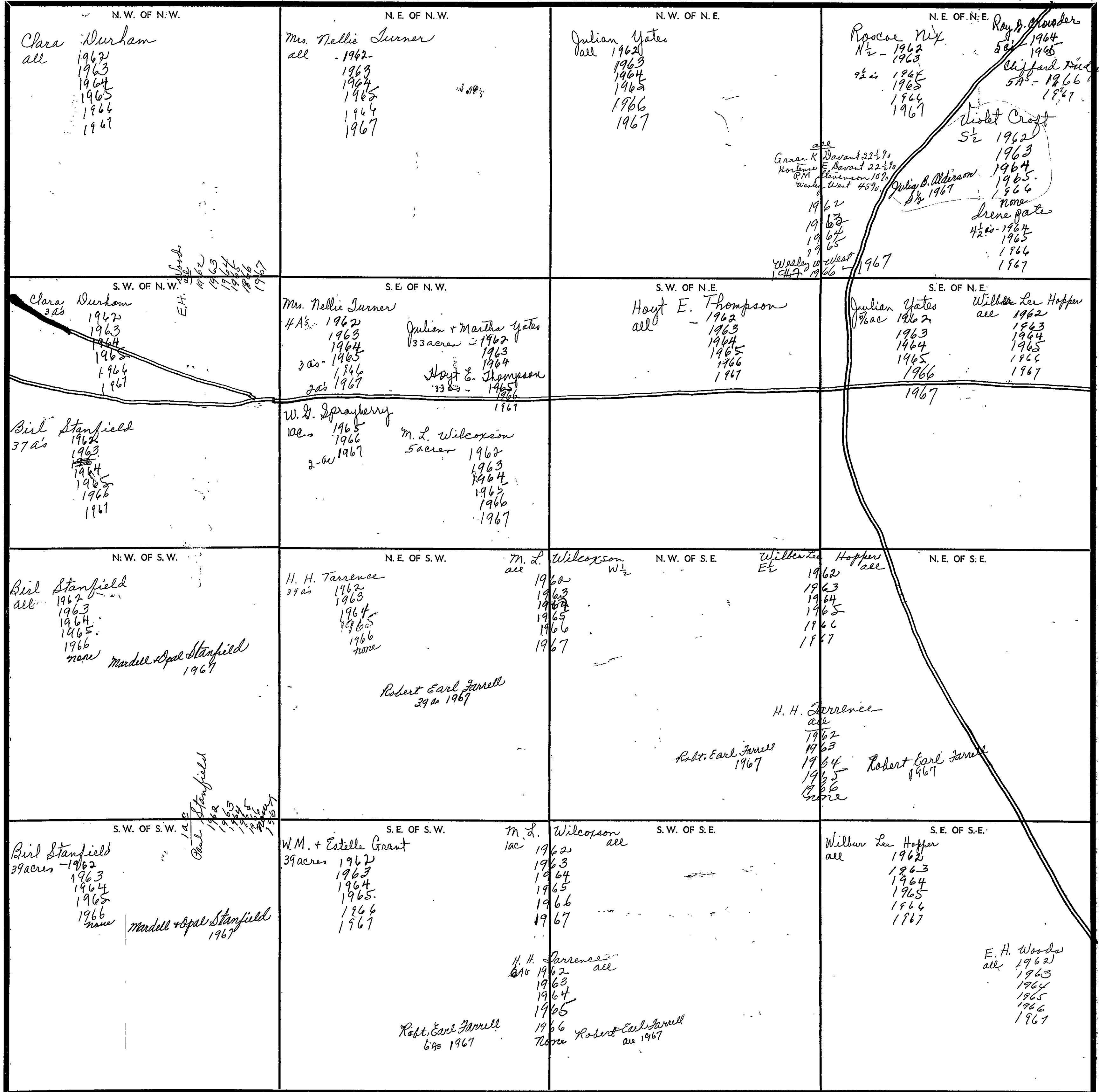
COUNTY

SECTION 19

TOWNSHIP 11

RANGE 4

FORM 1-S.T.C. - ROBERTS & SON, BIRMINGHAM



Scale - 1 inch = 300 Feet

COUNTY

SECTION

20

TOWNSHIP

11

RANGE

4

FORM 1-S.T.C.—BORRITT & SON, BIRMINGHAM

<p>N. W. OF N. W.</p> <p>Dillard H. Burden all 1962 1963 1964 1965 1966 1967</p>	<p>N. E. OF N. W.</p> <p>^{all} L. H. Durham 1962 1963 1964 1965 1966 1967</p>	<p>N. W. OF N. E.</p> <p>L. H. Durham all 1962 1963 1964 1965 1966 1967</p>	<p>N. E. OF N. E.</p> <p>L. H. Durham all 1962 1963 1964 1965 1966 1967</p> <p>Ms. Annie B. Little all 1962 1963 1964 1965 1966 1967</p>
<p>S. W. OF N. W.</p> <p>O. T. Bailey 38 a's 1962 1963 1964 1965 1966 1967</p> <p>Dillard H. Burden 2 a's 1962 1963 1964 1965 1966 1967</p>	<p>S. E. OF N. W.</p> <p>L. H. Durham all 1962 1963 1964 1965 1966 1967</p> <p>Wilbur Lee Hopper all 1962 1963 1964 1965 1966 1967</p>	<p>S. W. OF N. E.</p> <p>Will + Cora Fowler all 1962 1963 1964 1965 1966 1967</p>	<p>S. E. OF N. E.</p> <p>L. H. Durham all 1962 1963 1964 1965 1966 1967</p> <p>Ms. Annie B. Little all 1962 1963 1964 1965 1966 1967</p>
<p>N. W. OF S. W.</p> <p>Wilbur Lee Hopper all 1962 1963 1964 1965 1966 1967</p>	<p>N. E. OF S. W.</p> <p>Wilbur Lee Hopper all 1962 1963 1964 1965 1966 1967</p>	<p>N. W. OF S. E.</p> <p>Lucian L. Hughes 7 acres 1962 1963 1964 1965 1966 1967</p> <p>Will + Cora Fowler 33 acres 1962 1963 1964 1965 1966 1967</p>	<p>N. E. OF S. E.</p> <p>L. H. Durham all 1962 1963 1964 1965 1966 1967</p>
<p>S. W. OF S. W.</p> <p>Wilbur Lee Hopper all 1962 1963 1964 1965 1966 1967</p> <p>Wilbur Lee Hopper all 1962 1963 1964 1965 1966 1967</p> <p>E. H. Woods all 1962 1963 1964 1965 1966 1967</p>	<p>S. E. OF S. W.</p>	<p>S. W. OF S. E.</p> <p>Will + Cora Fowler all 1962 1963 1964 1965 1966 1967</p> <p>E. H. Woods all 1962 1963 1964 1965 1966 1967</p>	<p>S. E. OF S. E.</p> <p>W. H. Haynes all 1962 1963 1964 1965 1966 1967</p>

Scale—1 inch=300 Ft.

COUNTY

SECTION

21

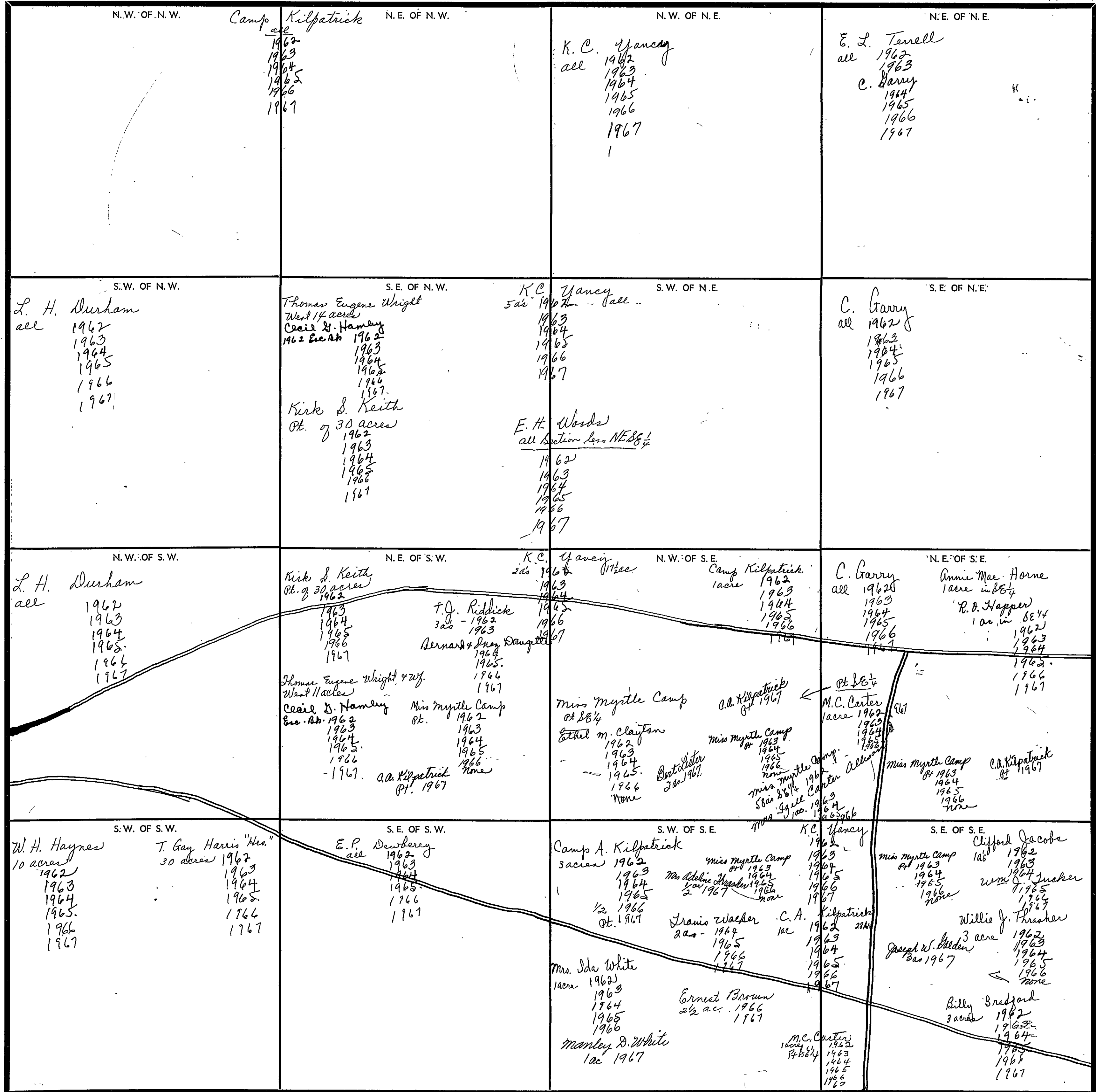
TOWNSHIP

11

RANGE

4

FORM 1-S.T.C. - ROBERT A. SON, BIRMINGHAM



Scale - 1 inch = 300 Ft.

COUNTY

SECTION

22

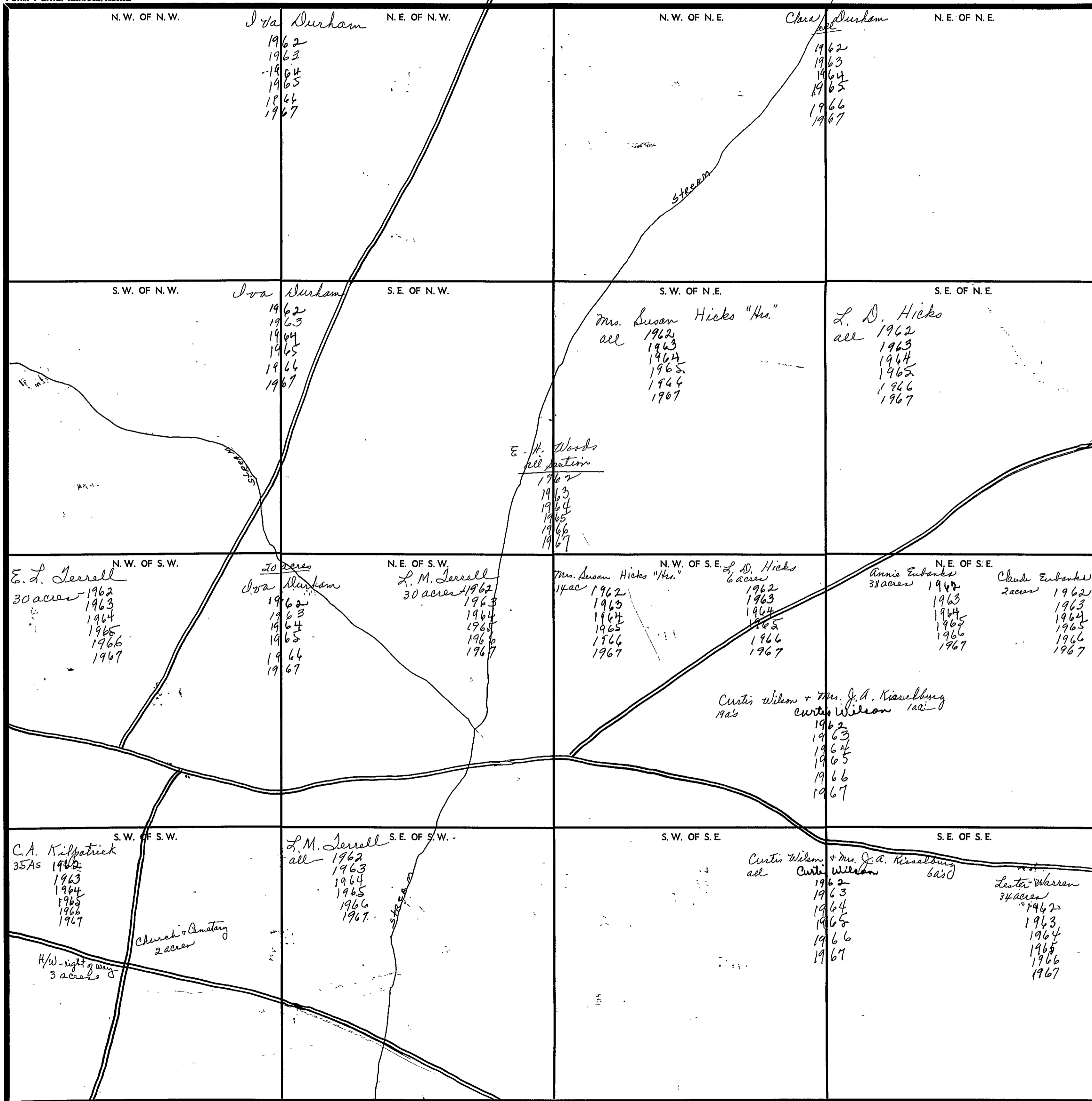
TOWNSHIP

11

RANGE

4

FORM 1-S.T.C.—ROBERTS & SON, BIRMINGHAM



Scale—1 Inch—300 Ft.

COUNTY

SECTION

23

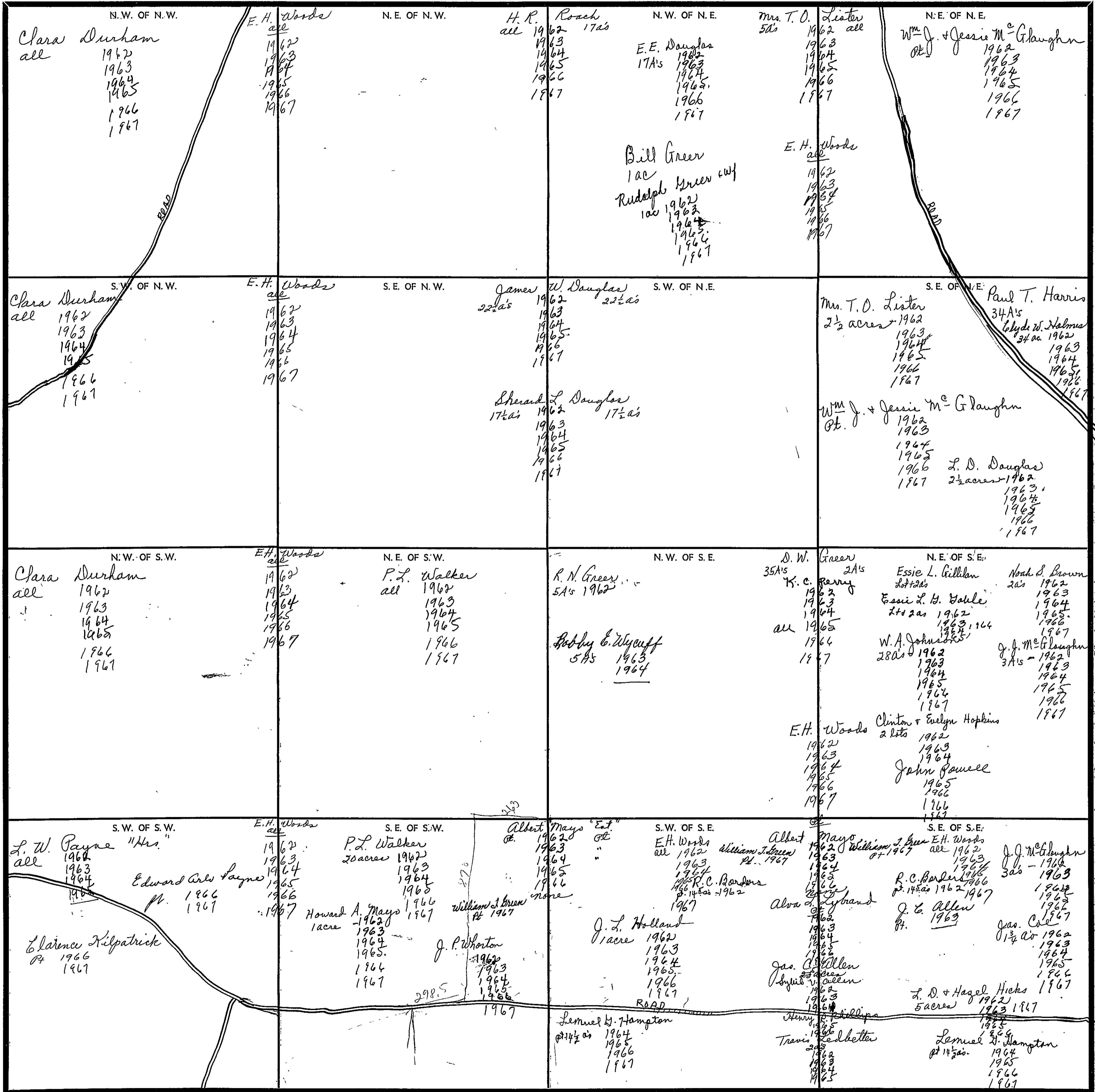
TOWNSHIP

11

RANGE

4

FORM 1-S.T.C. - ROBERTS & SON, BIRMINGHAM



COUNTY

Scale - 1 inch = 300 Feet

1966
1967

WYVILCO

SECTION

24

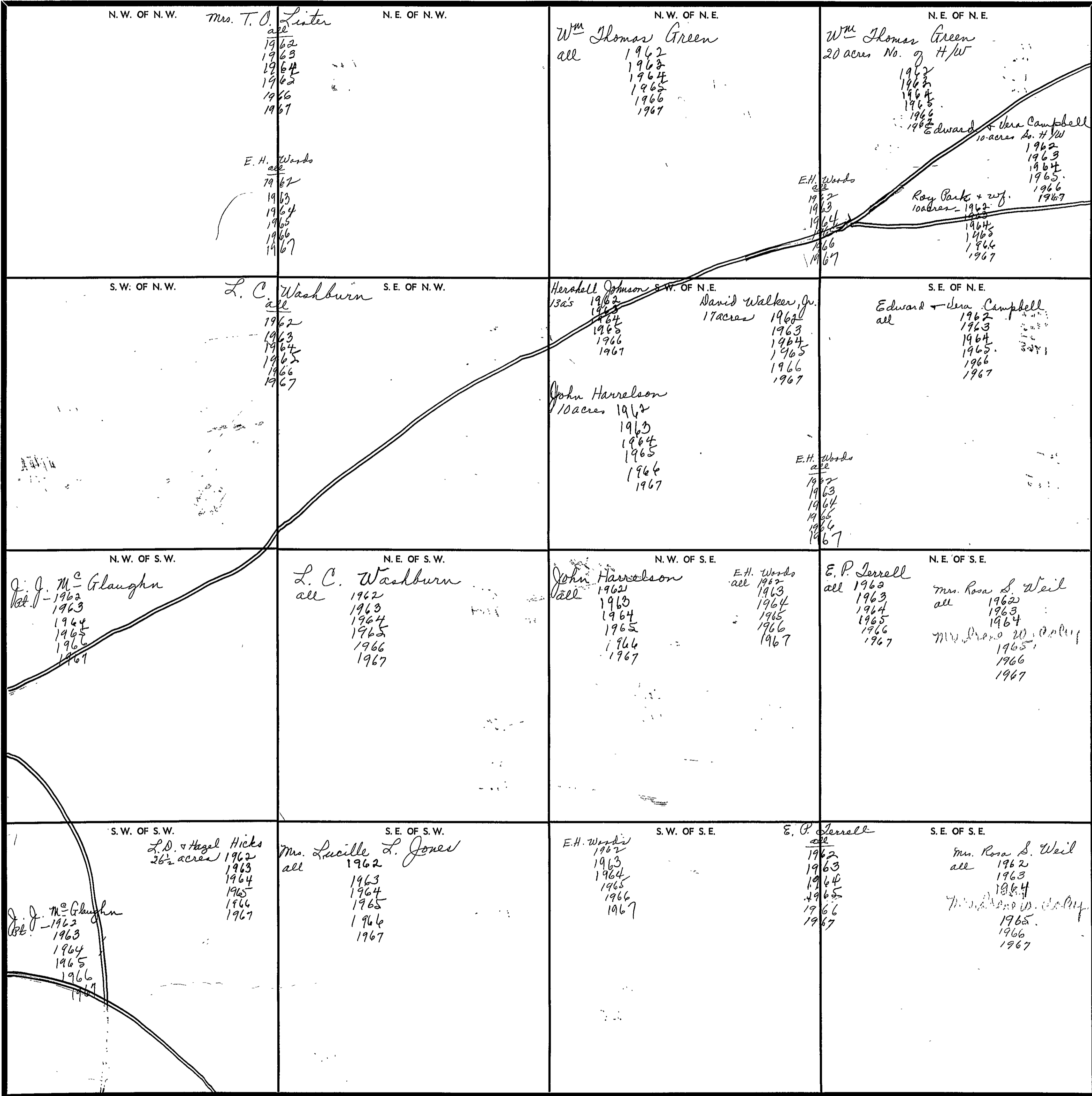
TOWNSHIP

11

RANGE

4

FORM 1-S.T.C.—ROBERTS & SON, BIRMINGHAM



Scale—1 inch—300 Ft.

COUNTY

SECTION

25

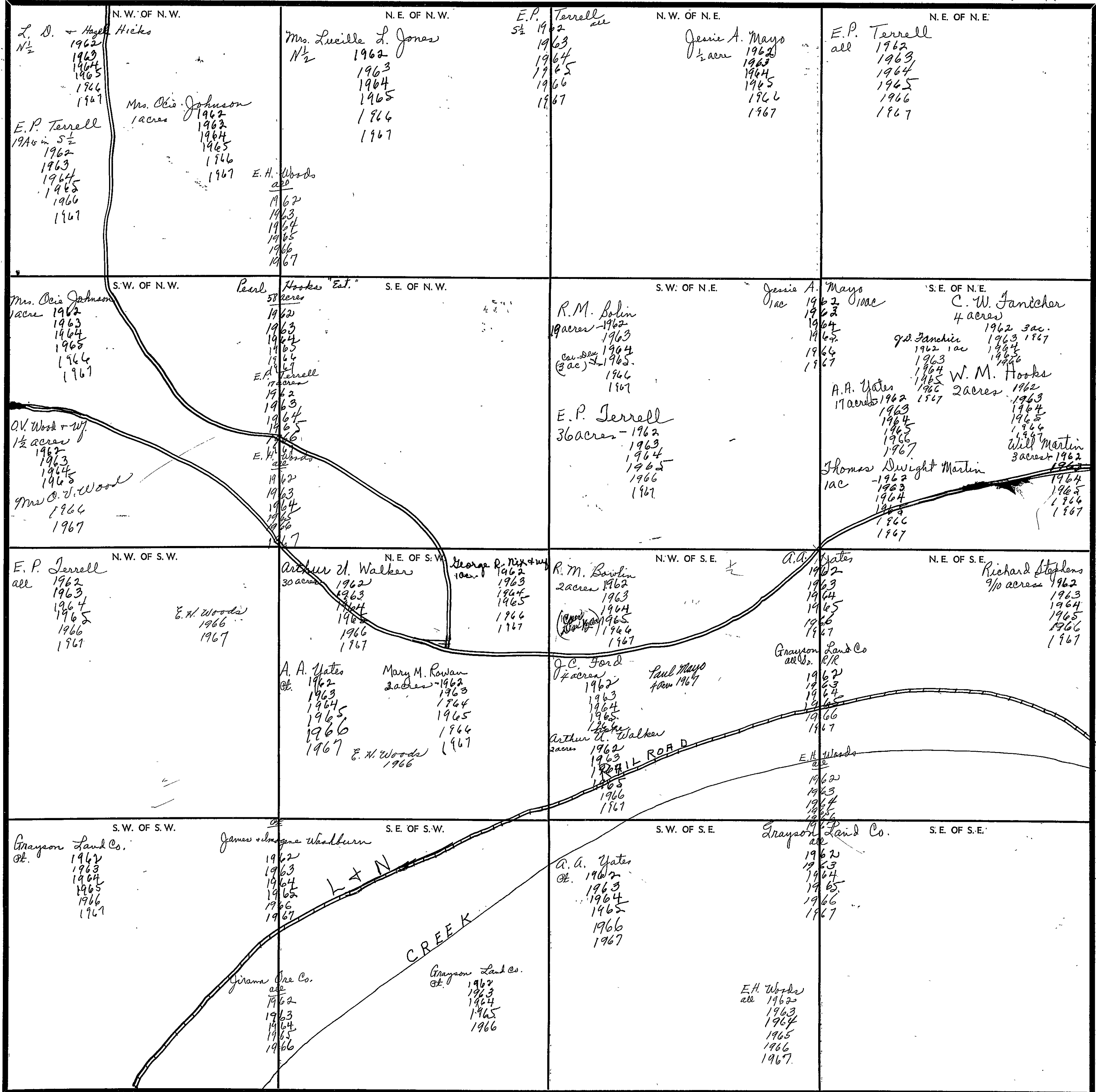
TOWNSHIP

11

RANGE

4

FORM 1-S.T.C. ROBERTS & SON, MINNEAPOLIS



COUNTY

Scale—1. Inch=300. Ft.

NTKUCG

SECTION

26

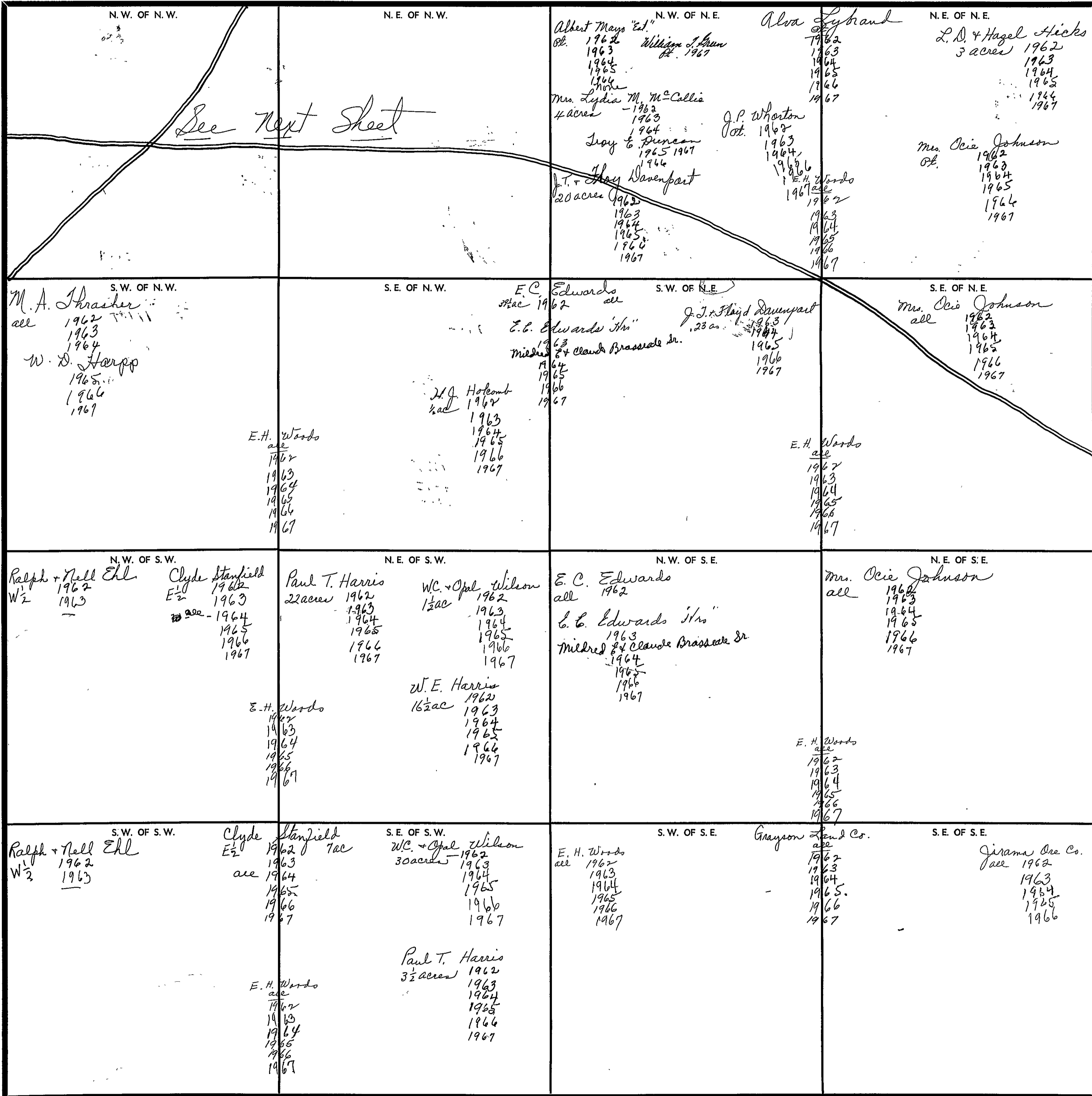
TOWNSHIP

11

RANGE

4

FORM 1-S.T.C.—ROBERTS & SON, MINNEAPOLIS



Scale—1 inch=300 Ft.

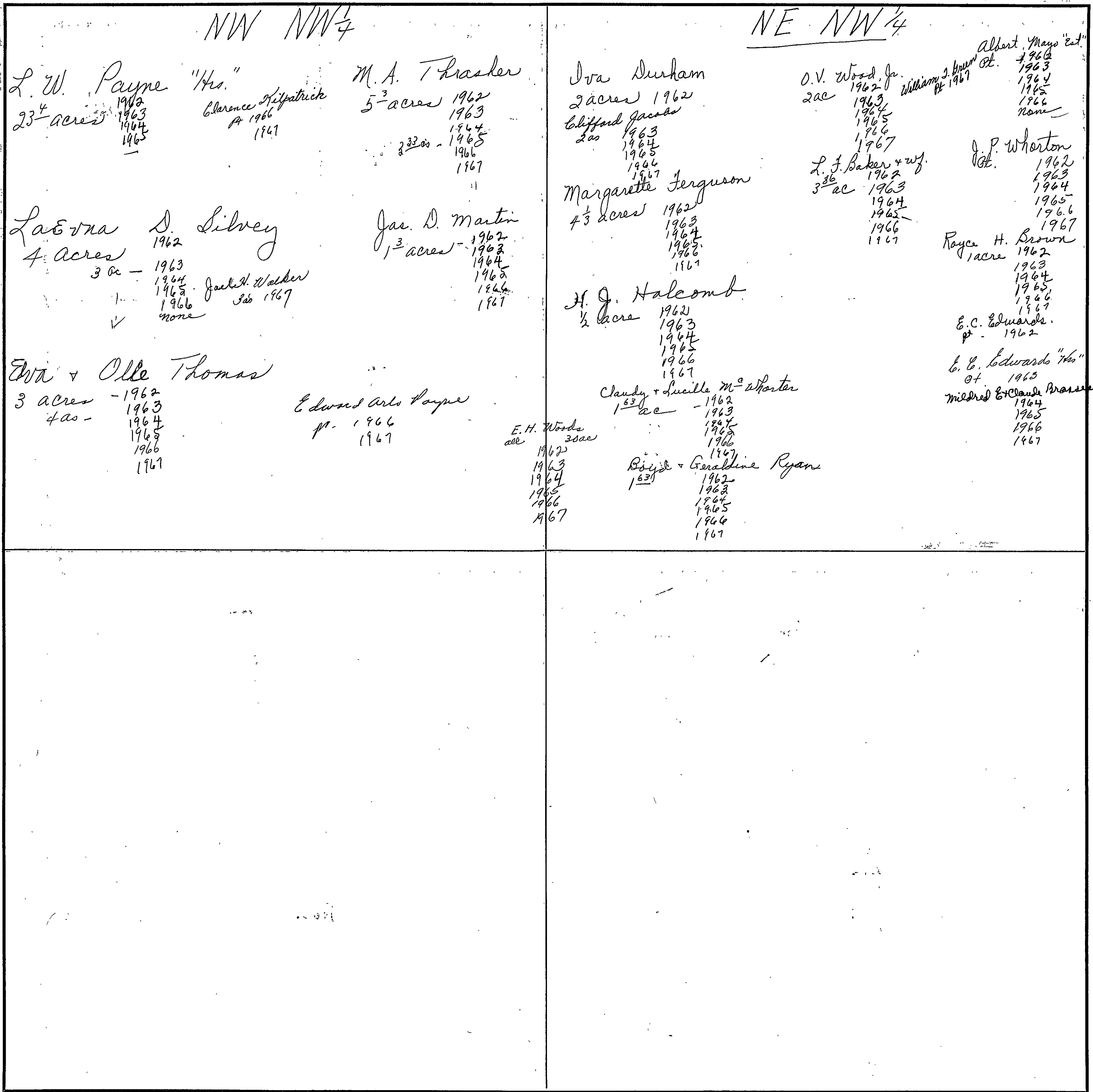
COUNTY

SECTION 26

TOWNSHIP 11

RANGE 4

Form 1-S.T.C. F.G.N.—BIRMINGHAM



Scale—1 inch = 300.00 Ft.

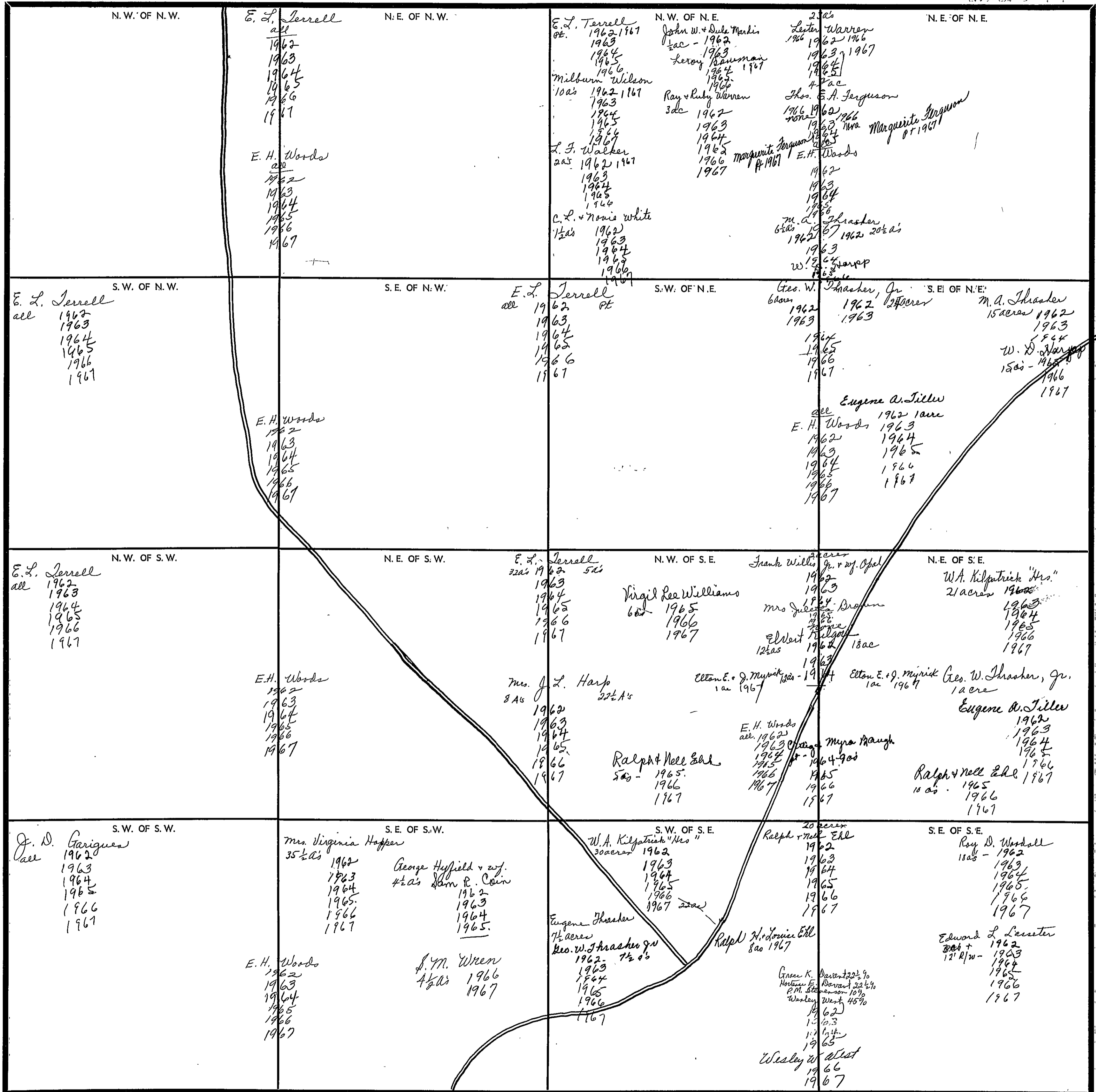
COUNTY _____

SECTION 27

TOWNSHIP 11

RANGE 4

FORM I-S.T.C. - CORRECTION BOOK, BIRMINGHAM



Scale - 1 inch = 300 Ft.

COUNTY

SECTION

28

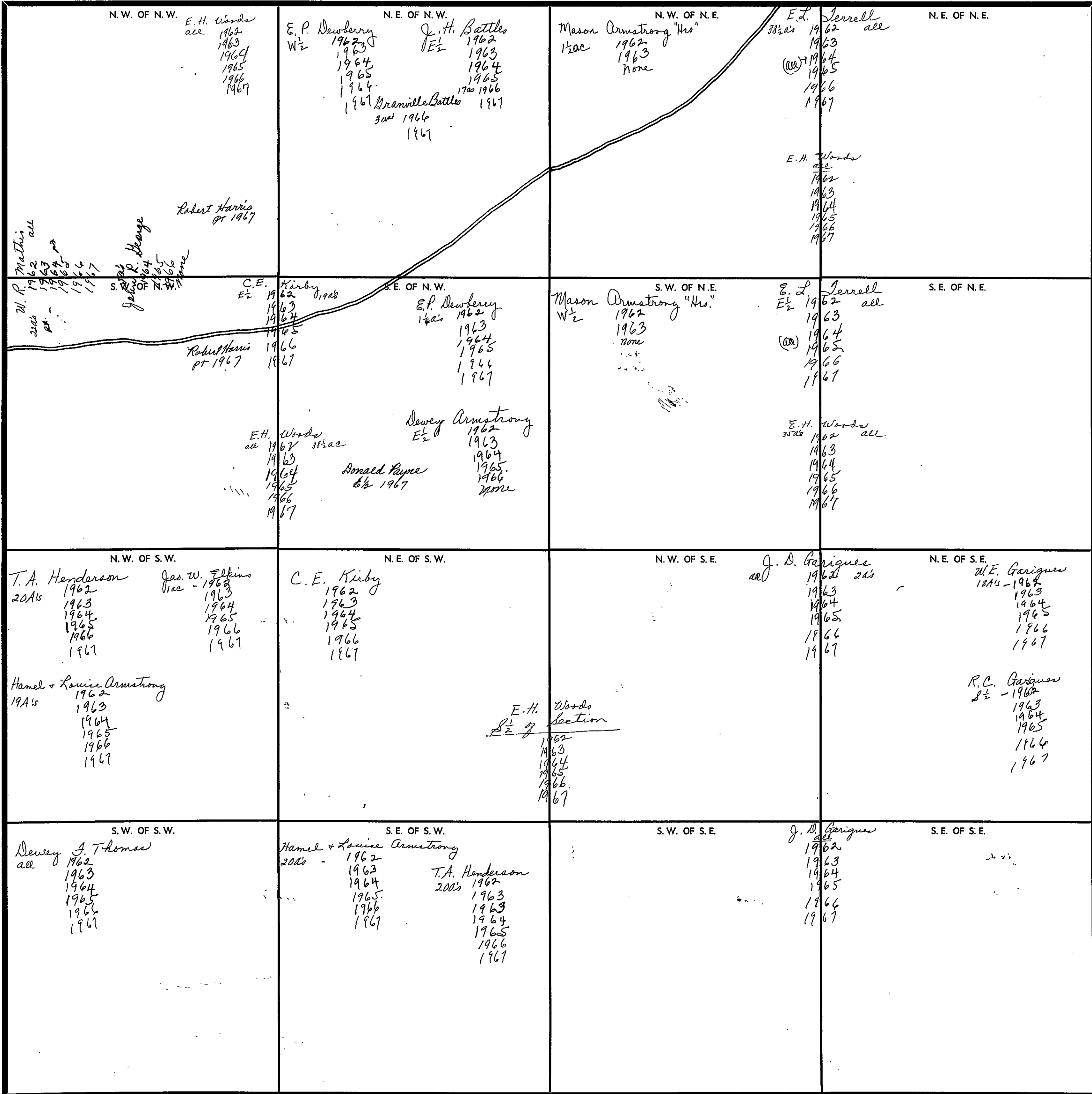
TOWNSHIP

11

RANGE

4

FORM 1-S.T.C.—ROBERTS & SON, BIRMINGHAM



Scale—1 inch—300 Ft.

COUNTY

SECTION

29

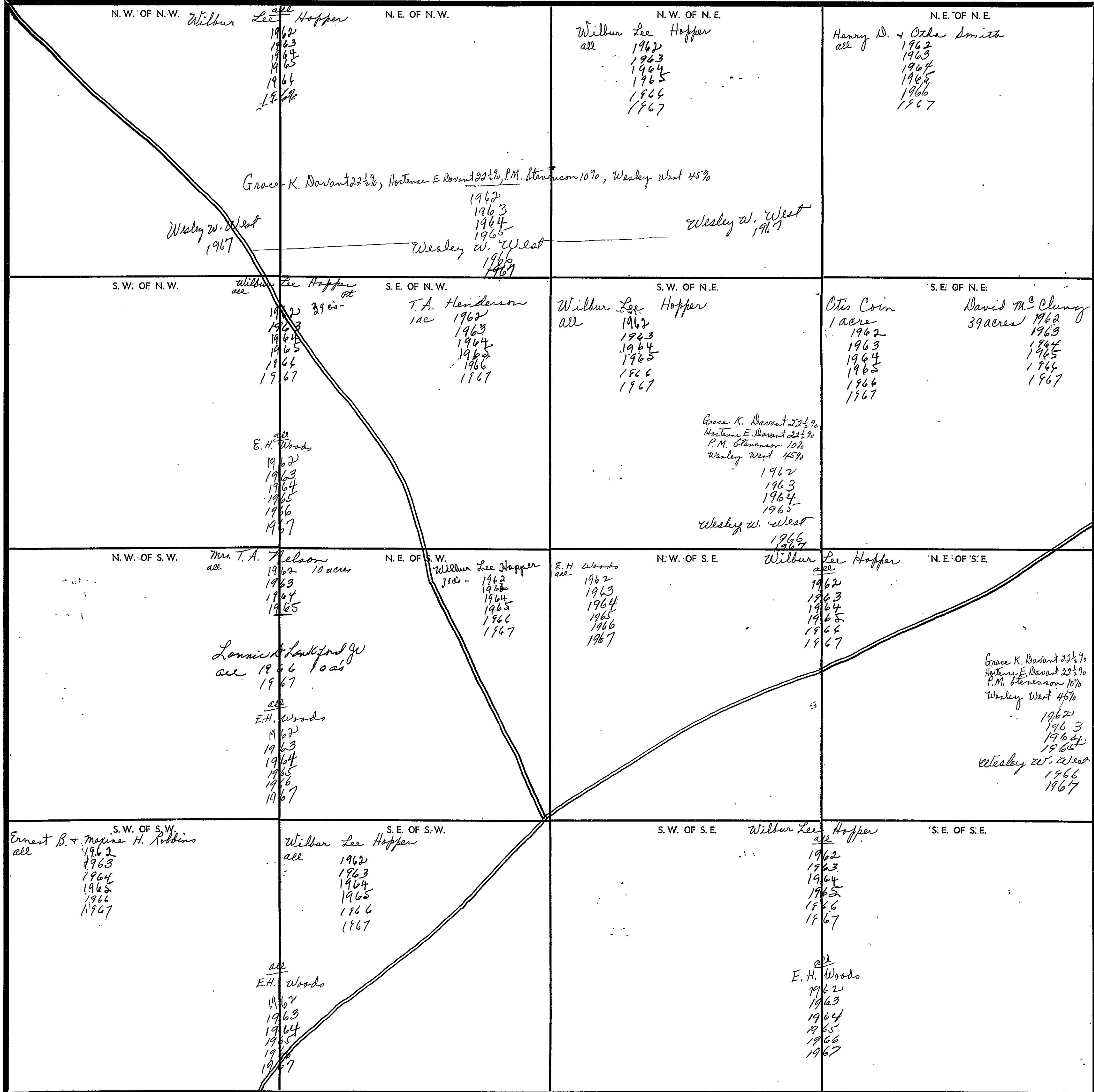
TOWNSHIP

11

RANGE

4

FORM 1-S.T.C.—COBERT & SON, BIRMINGHAM



Scale—1 inch=300 Ft.

COUNTY

SECTION

30

TOWNSHIP

11

RANGE

4

FORM 1-S.T.C.—BORRITT & SON, BIRMINGHAM

<p>N. W. OF N. W. <i>Hobert Thompson</i> all 1962 1963 1964 1965 1966 1967</p>	<p>N. E. OF N. W.</p>	<p>N. W. OF N. E. <i>Wilbur Lee Hopper</i> all 1962 1963 1964 1965 1966 1967</p>	<p>N. E. OF N. E.</p>
<p>N. W. OF S. W. <i>Hobert Thompson</i> all 1962 1963 1964 1965 1966 1967</p>	<p>S. E. OF N. W.</p>	<p>S. W. OF N. E. <i>Riley Bain + wife 10 acs</i> 1962 1963 1964 <i>other Rieberstaff</i> 30 acs - 1965 1966 1967</p> <p><i>Hobert Thompson</i> 30 acs - 1962 1963 1964 1965 1966 1967</p>	<p>S. E. OF N. E. <i>Ernest B. + Maxine H. Robbins</i> all 1962 1963 1964 1965 1966 1967</p>
<p>N. W. OF S. W. <i>Wilbur Lee Hopper</i> all 1962 1963 1964 1965 1966 1967</p>	<p>N. E. OF S. W.</p>	<p>N. W. OF S. E. <i>Wilbur Lee Hopper</i> 1962 1963 1964 1965 1966 1967</p>	<p>N. E. OF S. E. <i>Ernest B. + Maxine H. Robbins</i> all 1962 1963 1964 1965 1966 1967</p>
<p>S. W. OF S. W. <i>Elbert Stancil</i> all 1962</p> <p><i>Joe Henry + S. Stancil</i> all 1963 1964 1965 1966 1967</p>	<p>S. E. OF S. W. <i>Wilbur Lee Hopper</i> all 1962 1963 1964 1965 1966 1967</p>	<p>S. W. OF S. E. <i>Elbert Stancil</i> all 1962</p> <p><i>Abfatt + Carrie Moore</i> all 1963 1964 1965 1966 1967</p>	<p>S. E. OF S. E. <i>Clifford Tyler</i> all 1962 1963 1964 1965 1966 none</p> <p><i>E. H. Woods</i> all 1962 1963 1964 1965 1966 1967</p> <p><i>Gerald D. Stewart</i> all - 1967</p>

Scale—1 inch=300 Ft.

COUNTY

SECTION

31

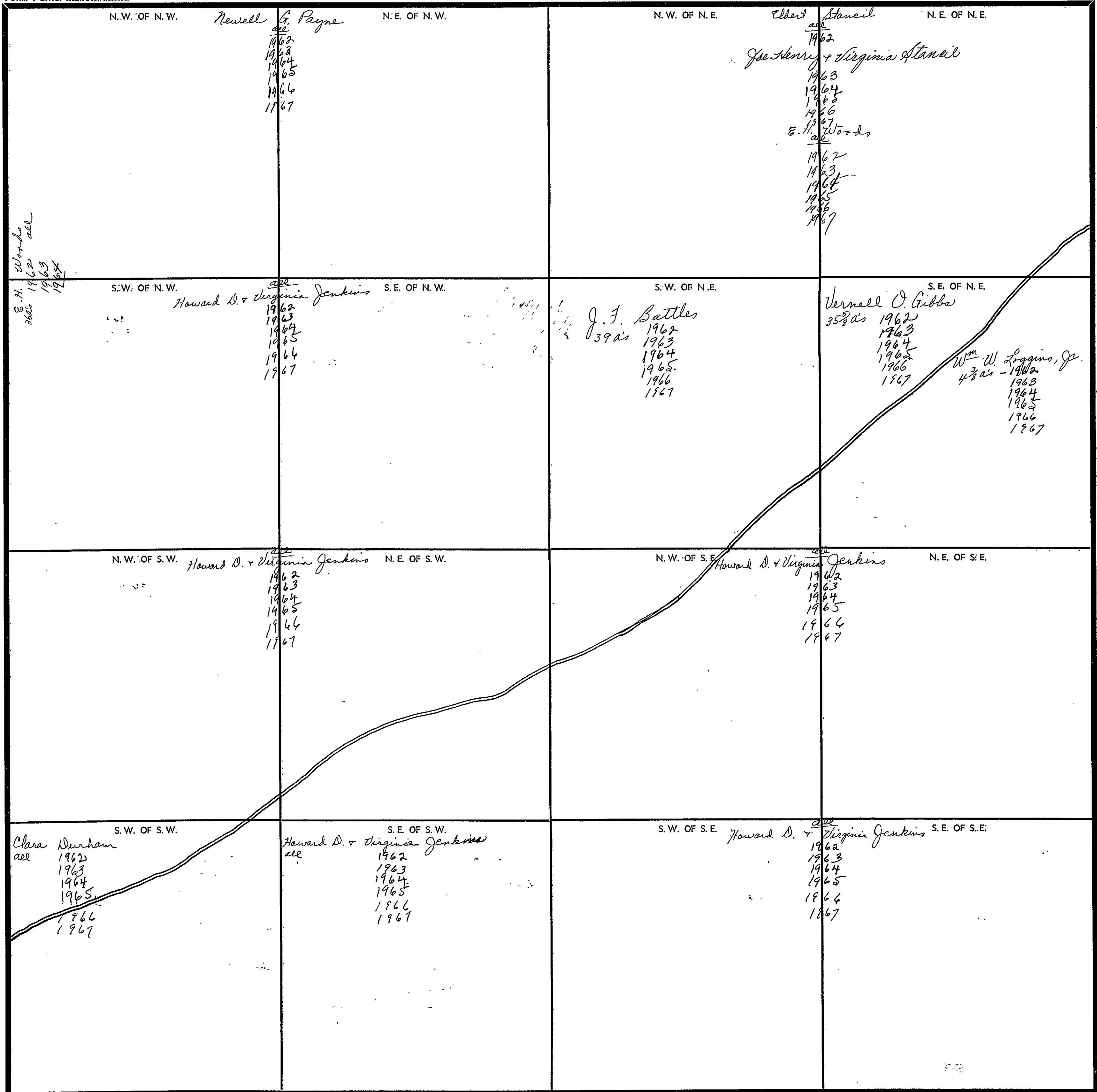
TOWNSHIP

11

RANGE

4

FORM 1-S.T.C. - DISTRICT OF COLUMBIA, DISTRICT OF MARYLAND



Scale - 1 inch = 300 Ft.

COUNTY

YET TO BE

SECTION

22

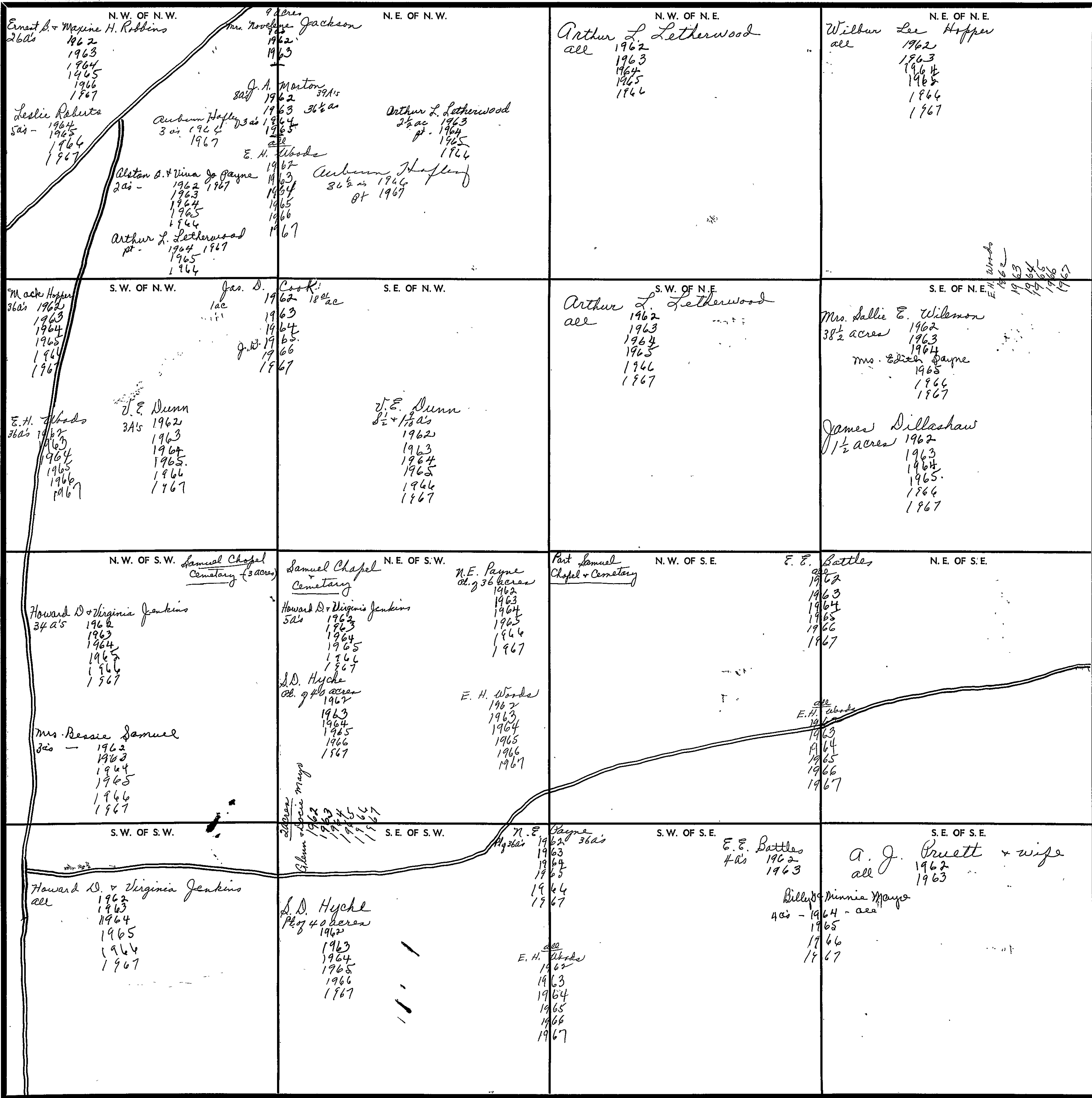
TOWNSHIP

11

RANGE

4

FORM 1-S.T.C.—COUNTY & SOIL, MINNESOTA



Scale—1 inch—300 Ft.

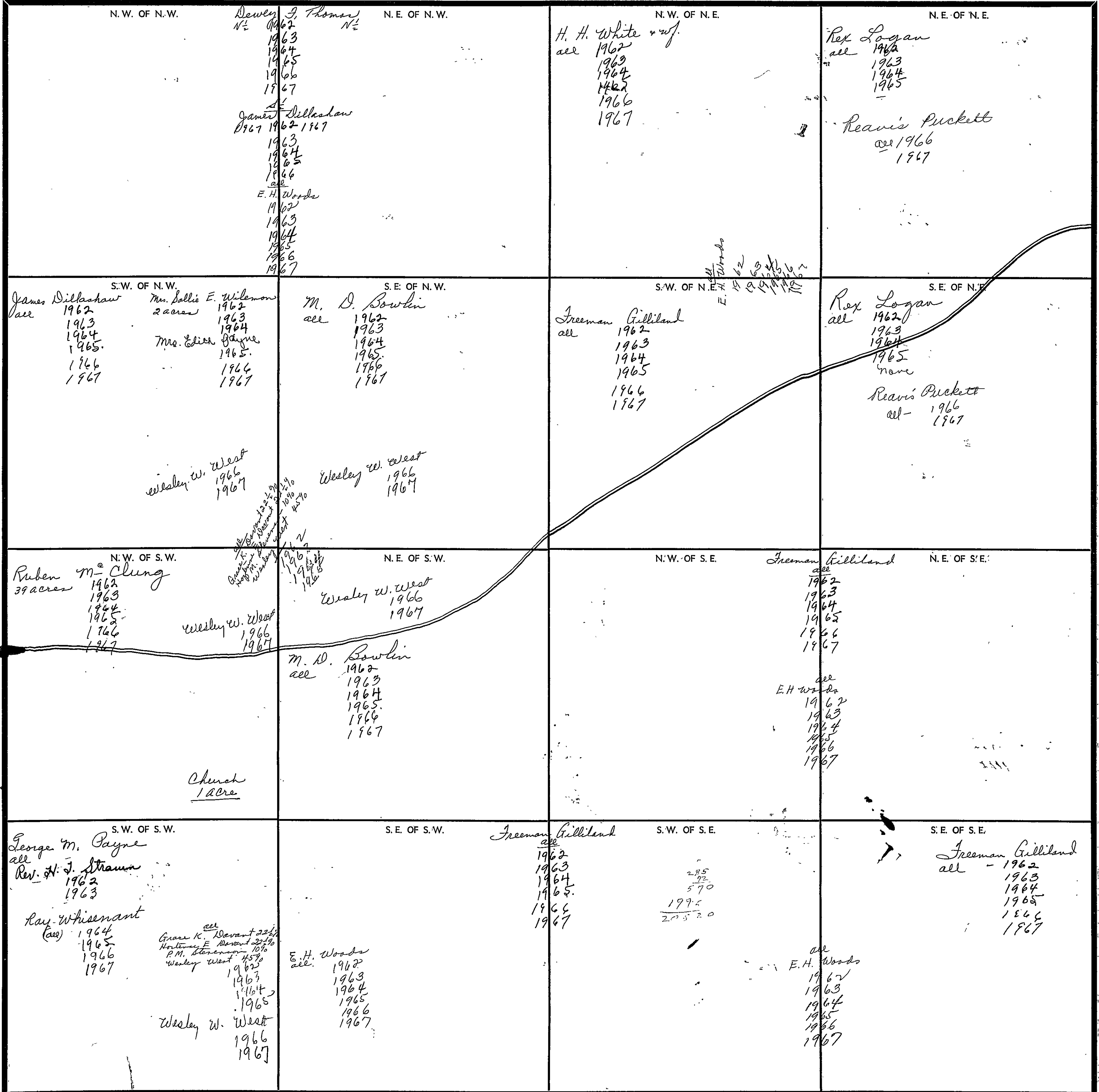
COUNTY

SECTION 23

TOWNSHIP 11

RANGE 4

FORM 1-S.T.C. - ROBERTS & SON, MINNEAPOLIS



Scale—1 inch=300 Ft.

COUNTY

SECTION

24

TOWNSHIP

11

RANGE

4

FORM 1-S.T.C.—ROBERTS & SON, BIRMINGHAM

<p>N. W. OF N. W.</p> <p>J. P. Powell all 1962 W$\frac{1}{2}$ 1963 1964 Clinton & Evelyn Hopkins 1965 38 ac 1966 1967</p> <p>Jaynee Lanford 2 ac 1966 1967</p> <p>Road</p> <p>E. H. Woods 1962 1963 1964 1965 1966 1967</p>	<p>N. E. OF N. W.</p> <p>Carl Hyfield 10 A's 1962</p> <p>Francis Elkins 5 A's - 1962 1963 1964 1965 1966 1967</p> <p>Lourene Dutt 5 A's 1962 1963 1964 1965 1966 1967</p>	<p>N. W. OF N. E.</p> <p>Toy Patterson W$\frac{1}{2}$ - 1962 1963 1964 1965 1966 1967</p> <p>C. H. & Lela Maroney E$\frac{1}{2}$ - 1962 1963 1964 1965 1966 1967</p> <p>E. H. Woods 1962 1963 1964 1965 1966 1967</p>	<p>N. E. OF N. E.</p> <p>Edward L. Lasseter all 1962 1963 1964 1965 1966 1967</p>
<p>S. W. OF N. W.</p> <p>Miss Mary A. Rhodes 1962 1963 1964 1965 1966 1967</p> <p>R. Christopher 1962 1963</p>	<p>S. E. OF N. W.</p> <p>Edward L. Lasseter 30 acres 1962 1963 1964 1965 1966 1967</p> <p>L. H. Durham 10 acres 1962 1963 1964 1965 1966 1967</p>	<p>S. W. OF N. E.</p> <p>E. H. Woods all 1962 1963 1964 1965 1966 1967</p> <p>Kager & Gladys Smith N$\frac{1}{2}$ 1962 1963 1964 1965 1966 1967</p> <p>E. L. Labell 15 A's 1962 1963 1964 1965 1966 1967</p> <p>Jirama Ore Co. 188$\frac{1}{2}$ 1962 1963 1964 1965 1966 1967</p> <p>Dutley & Jeanette Smith 5 A's 1962 1963 1964 1965 1966 1967</p>	<p>S. E. OF N. E.</p> <p>Horace Smith all 1962 1963 1964 1965 1966 1967</p>
<p>N. W. OF S. W.</p> <p>Freeman Gilliland all - 1962 1963 1964 1965 1966 1967</p> <p>R. Christopher 1962 1963</p> <p>E. H. Woods 1962 1963 1964 1965 1966 1967</p>	<p>N. E. OF S. W.</p> <p>L. H. Durham all 1962 1963 1964 1965 1966 1967</p> <p>W. E. Harris all 1962 1963 1964 1965 1966 1967</p>	<p>N. W. OF S. E.</p> <p>J. W. Smith W$\frac{1}{2}$ 1962 1963 1964 1965 1966 1967</p> <p>Dutley & Jeanette Smith 10 ac 1962 1963 1964 1965 1966 1967</p> <p>Joe W. Watkins 10 ac 1962 1963 1964 1965 1966 1967</p> <p>Jirama Ore Co. all 1962 1963 1964 1965 1966 1967</p>	<p>N. E. OF S. E.</p> <p>Horace Smith all 1962 1963 1964 1965 1966 1967</p>
<p>S. W. OF S. W.</p> <p>Wallace Smith all 1962 1963</p> <p>Fred Stanfield 1964</p> <p>H. Moore 1965 1966 1967</p> <p>Jirama Ore Co. 1962 1963 1964 1965 1966 1967</p>	<p>S. E. OF S. W.</p> <p>M. C. Smith W$\frac{1}{2}$ 1962 1963 1964 1965 1966 1967</p> <p>J. W. Smith E$\frac{1}{2}$ - 1962 1963 1964 1965 1966 1967</p>	<p>S. W. OF S. E.</p> <p>Virgil Smith 15 acres - 1962 1963 1964 1965 1966 1967</p> <p>Joe W. Watkins 5 acres 1962 1963 1964 1965 1966 1967</p> <p>J. W. Smith all 1962 1963 1964 1965 1966 1967</p> <p>Jirama Ore Co. all 1962 1963 1964 1965 1966 1967</p>	<p>S. E. OF S. E.</p> <p>Edward G. Palk 5 acres - 1962 1963 1964 1965 1966 1967</p> <p>Calvin Smith 1965 1966 1967</p>

Scale—1 inch—300 Ft.

COUNTY

SECTION

25

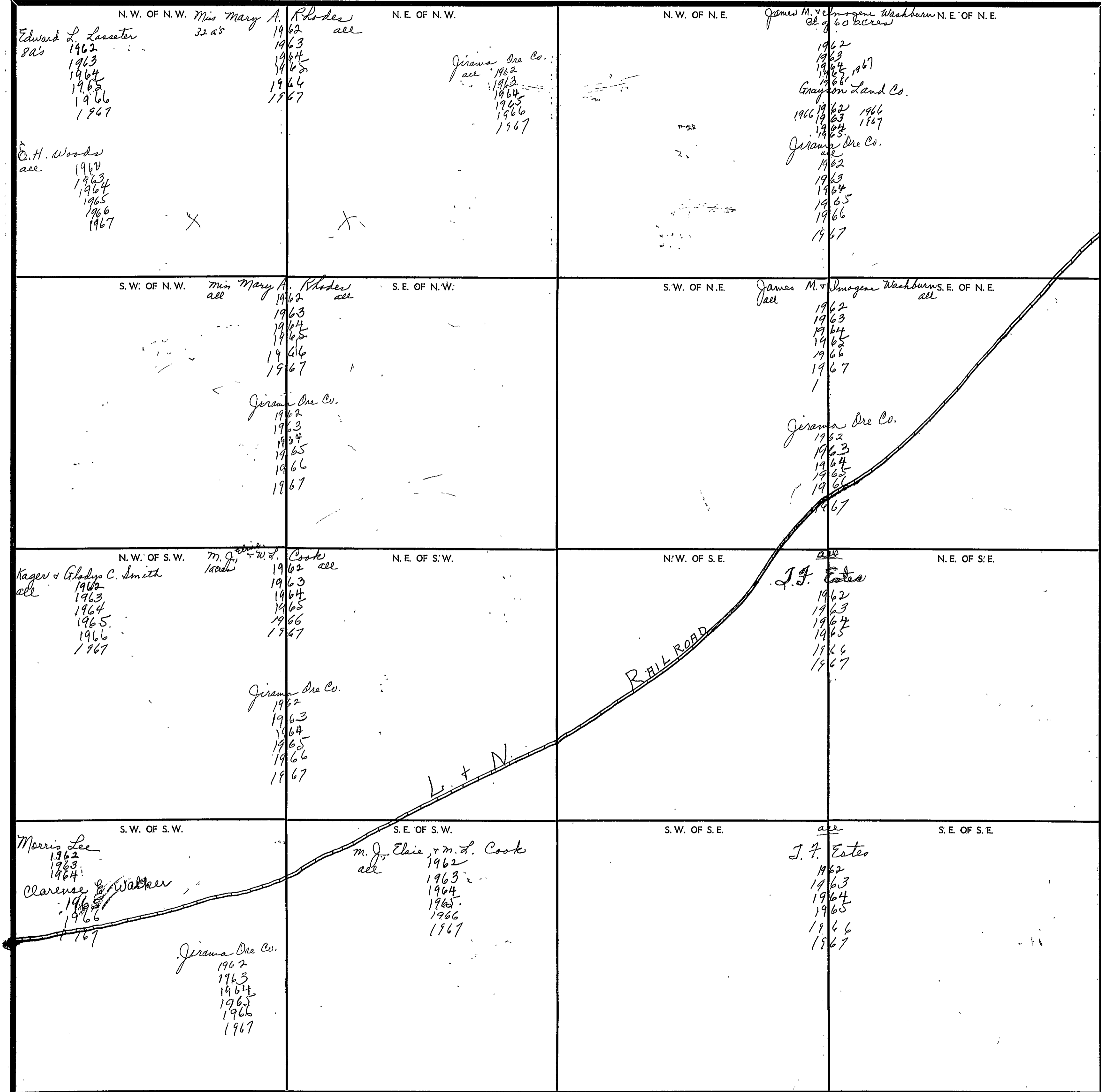
TOWNSHIP

11

RANGE

4

FORM 1-S.T.C.—ROBERTS & SON, STAMPAHAN



COUNTY

Scale—1. inch=300 Ft.

SECTION

36

TOWNSHIP

11

RANGE

4

FORM 1-S.T.C. - 1962

<p>N. W. OF N. W.</p> <p>Grayson Land Co. 15 ds 1962 1963 1964 1965 1966 1967</p> <p>James M. + Imogene Washburn 100 ac. 1962 1963 1964 1965 1966 1967</p> <p>Jerome Ore Co. 1962 1963 1964 1965 1966</p>	<p>N. E. OF N. W.</p> <p>Richard A. Stephens all 1962 1963 1964 1965 1966 1967</p>
<p>S. W. OF N. W.</p> <p>James M. + Imogene Washburn 1962 1963 1964 1965 1966 1967</p>	<p>S. E. OF N. W.</p> <p>Allen Copeland all J. L. Wade 1962 all 1963 1964 1965 1966 1967</p>
<p>N. W. OF S. W.</p> <p>H. M. Shrader + wife all 1962 1963 1964 1965 1966 1967</p>	<p>N. E. OF S. W.</p> <p>Allen Copeland 25 acres J. L. Wade 1962 250 ac 1963 1964 1965 1966 1967</p> <p>Pinkie Martin 15 acres L. C. Willingham 1962 1963 1964 1965 1966 10 ac 1967</p> <p>Paul Payne 5 ac 1967</p>
<p>S. W. OF S. W.</p> <p>Allen Copeland all 8 ac</p> <p>J. L. Wade all 1962 8 ac 1963 1964 1965 1966 1967</p>	<p>S. E. OF S. W.</p> <p>W. L. Blackman 122 ac 1962 1963 1964 1965 1967</p>
<p>N. W. OF S. E.</p> <p>Ina Styles all 1962 1963 1964 1965 1966 1967</p>	<p>N. E. OF N. E.</p>
<p>S. W. OF S. E.</p>	<p>N. E. OF S. E.</p> <p>James A. Battles 22 acres 1962 1963 1964 1965 1966 1967</p>
	<p>S. E. OF S. E.</p> <p>James A. Battles Jill 1962 1963 1964 1965 1966 1967</p>

Scale—1 inch=300 Ft.

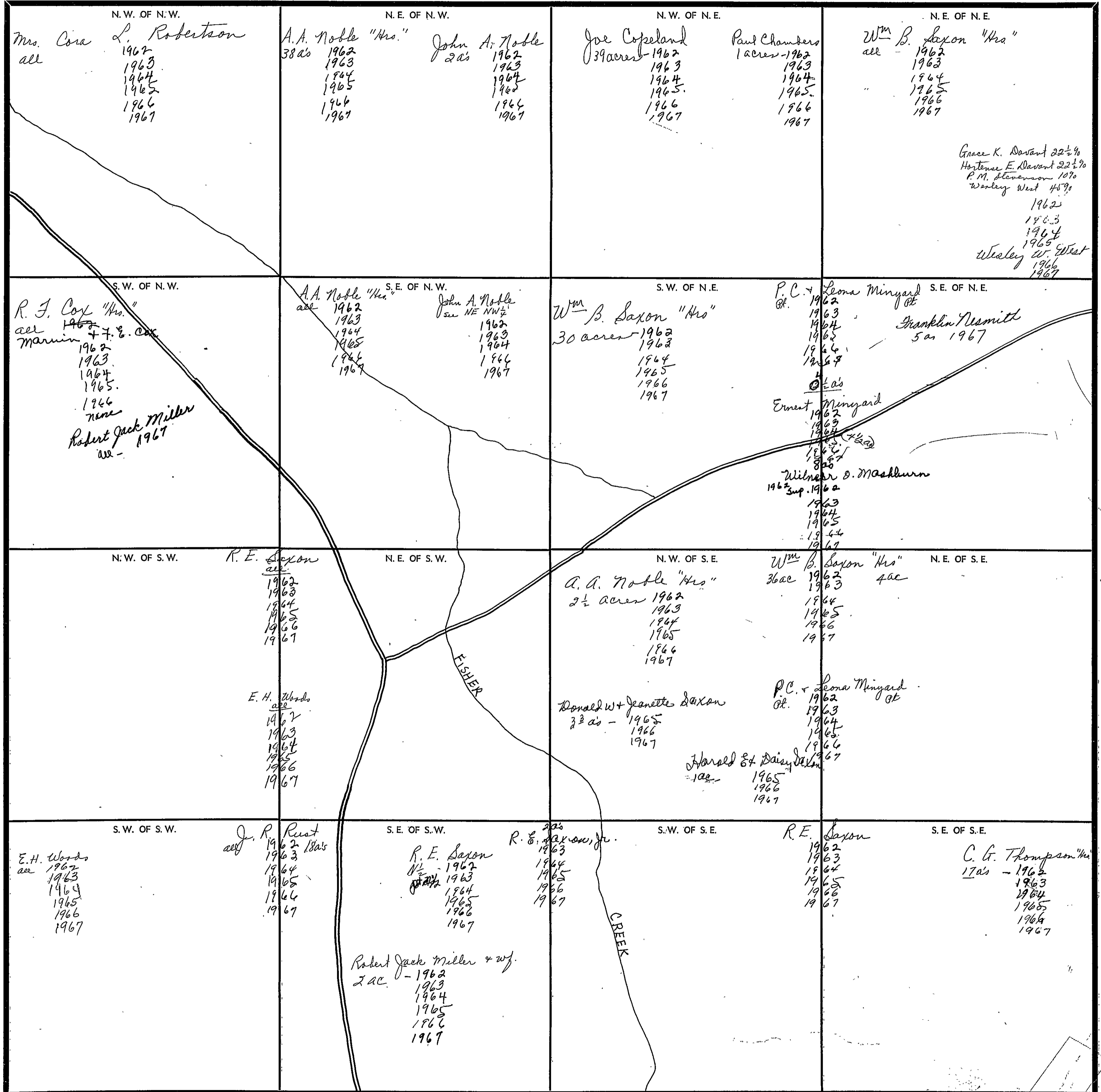
COUNTY

SECTION 1

TOWNSHIP 11

RANGE 5

FORM 1-S.T.C.—ROBERTS & SON, BIRMINGHAM



Scale—1. inch=300. Ft.

COUNTY

SECTION

2

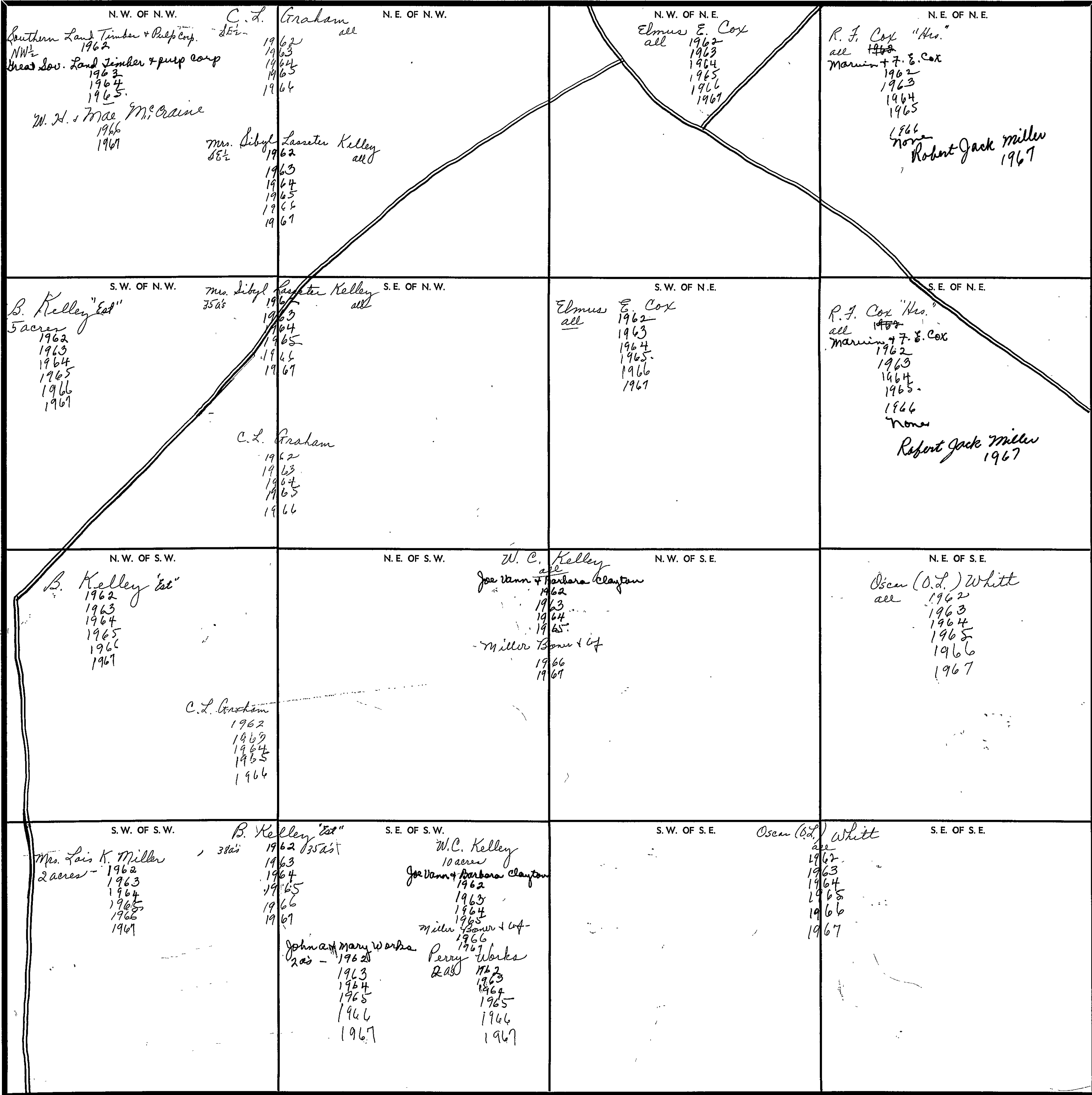
TOWNSHIP

11

RANGE

5

FORM 1-S.T.C.-ROBERTS & SON, BIRMINGHAM



Scale—1 inch—300 Ft.

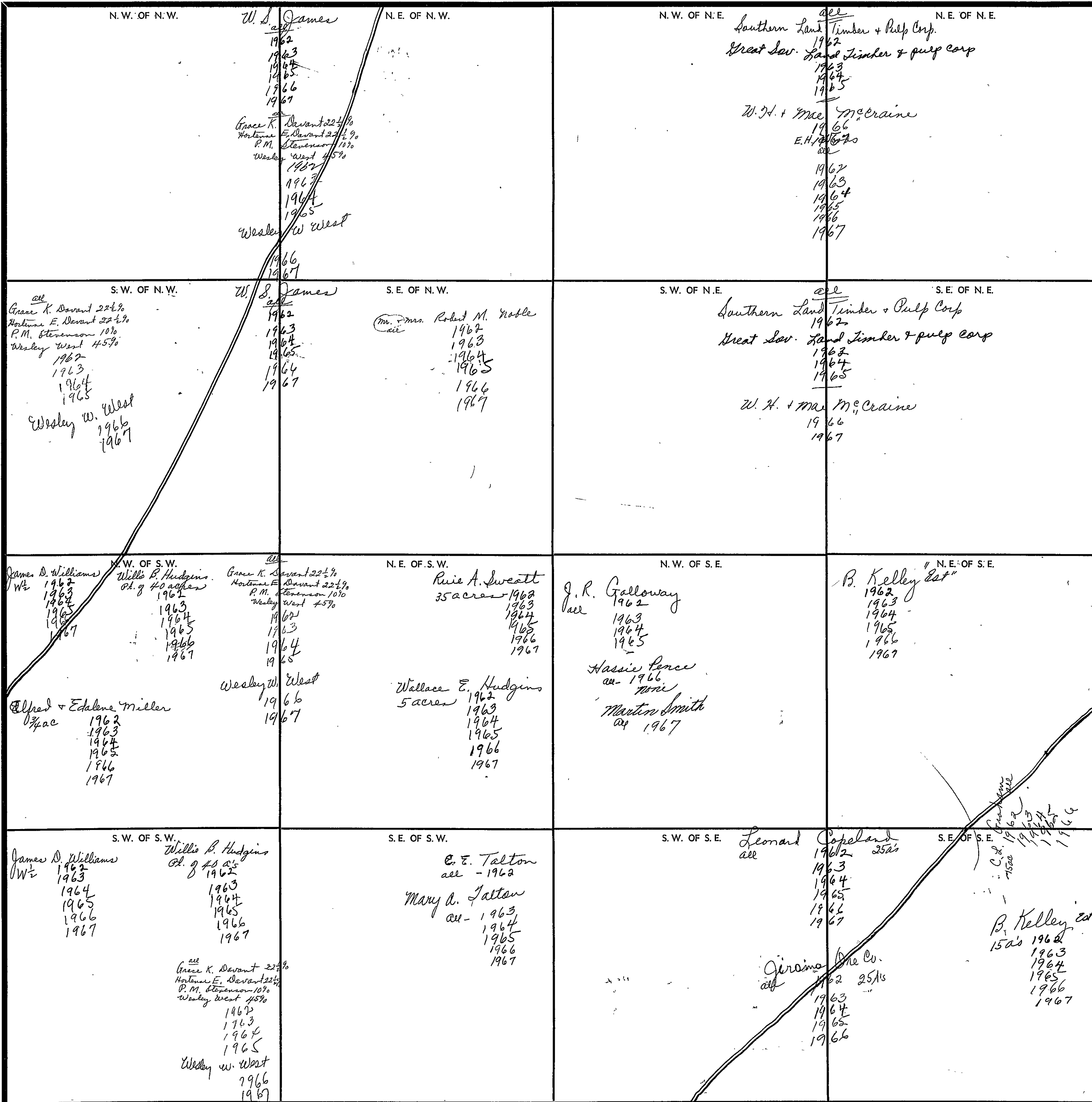
COUNTY

SECTION 3

TOWNSHIP 11

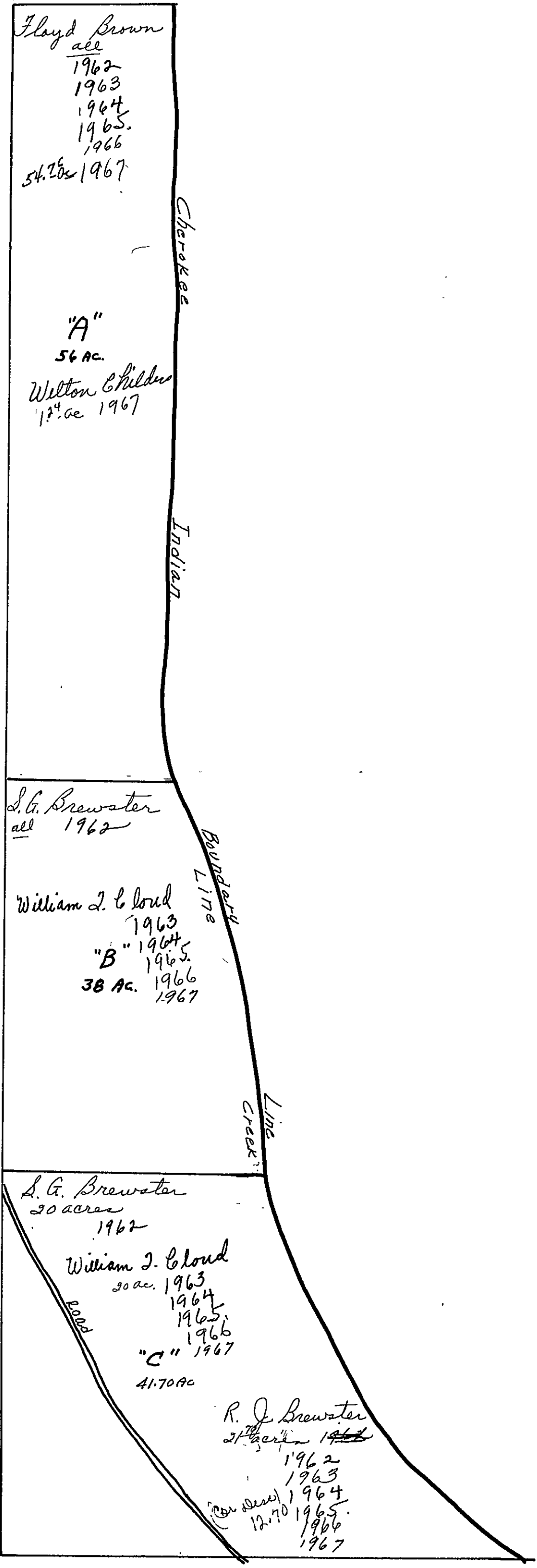
RANGE 5

FORM 1-S.T.C. - COUNTY OF BOON, MISSOURI



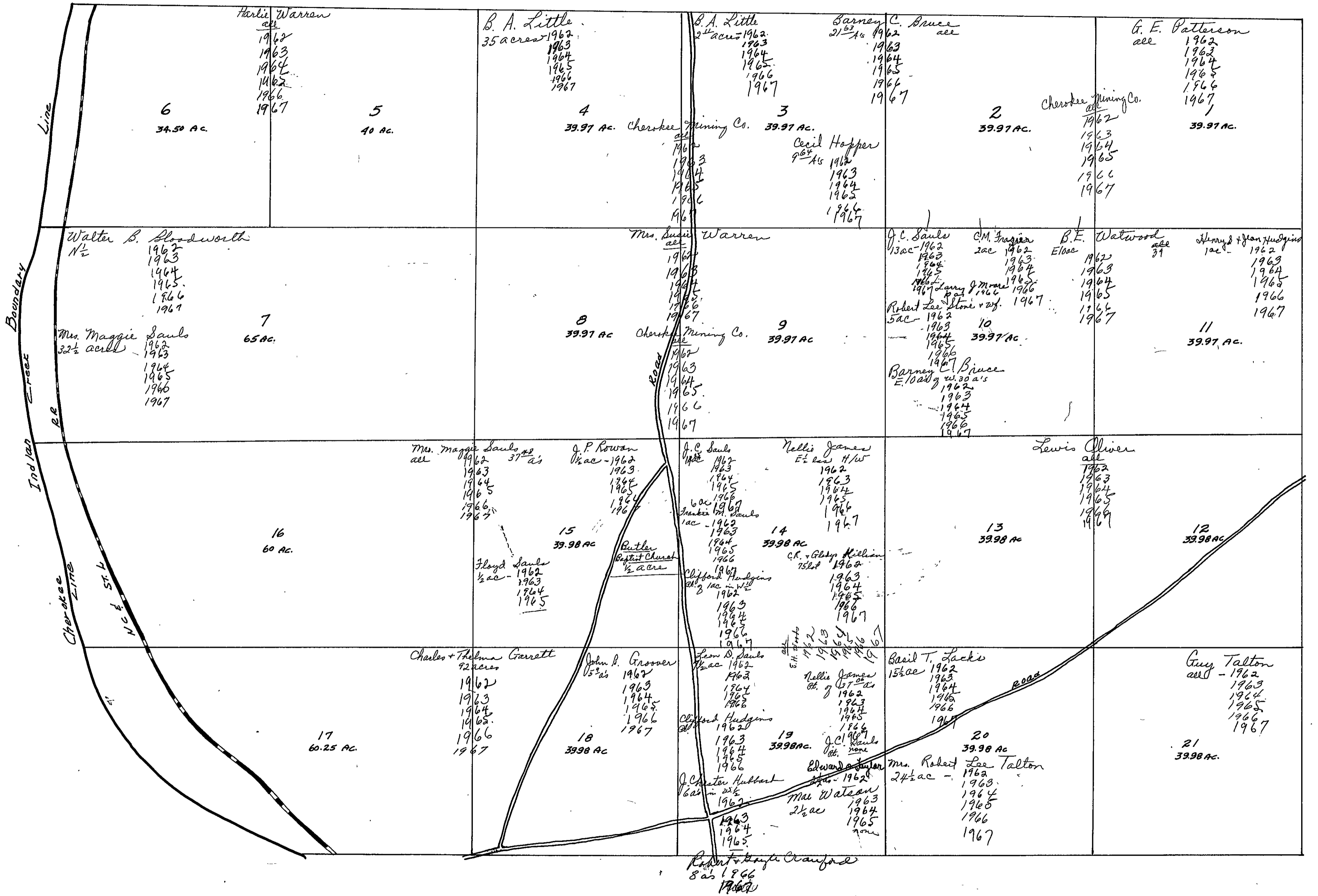
Scale - 1 inch = 300 Ft.

COUNTY



2006/4
333/4

SEC. 4, TP. 11 S, R. 5 E.

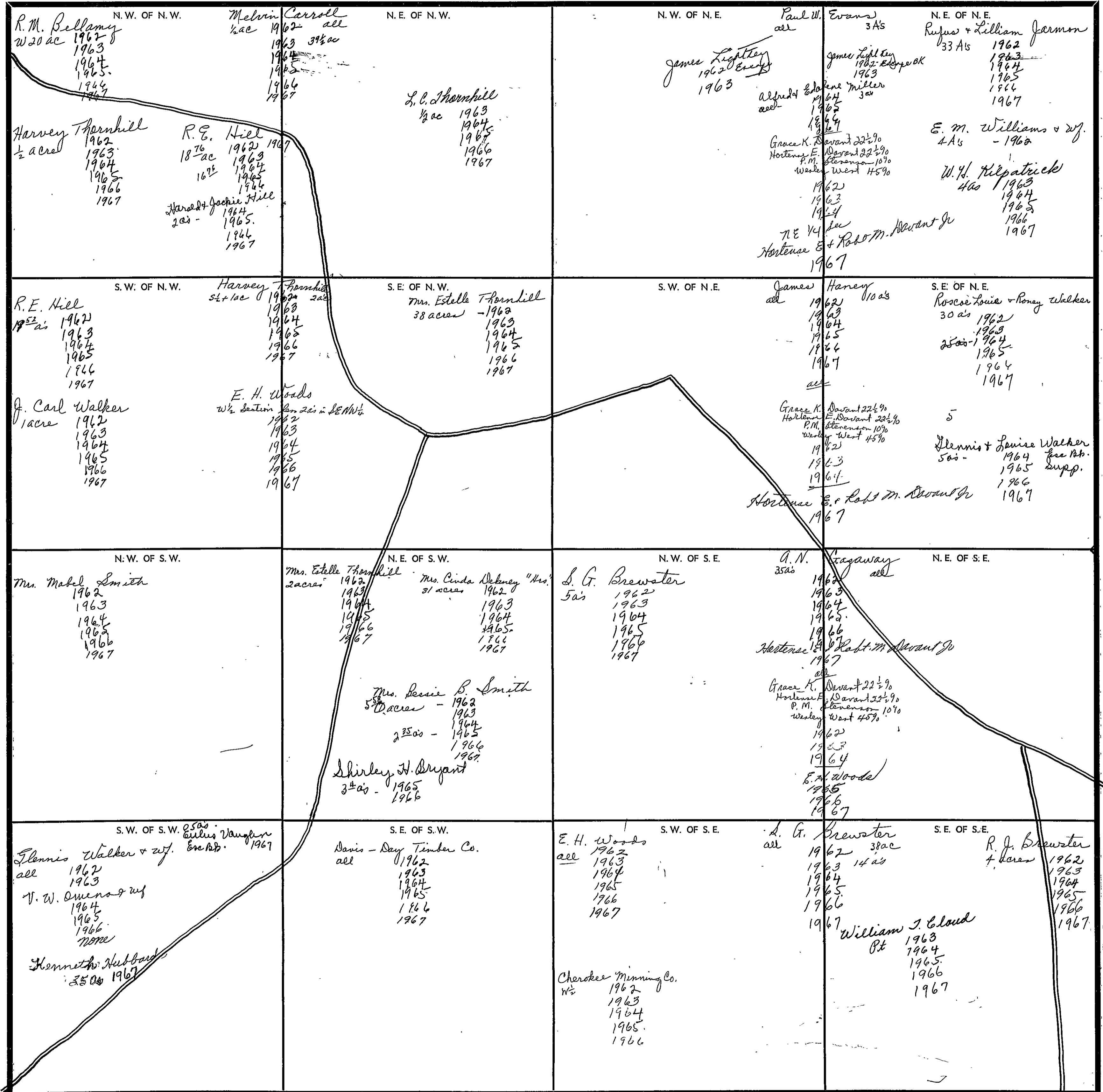


SECTION 5

TOWNSHIP 11

RANGE 5

FORM 1-S.T.C. - FORESTS & SOILS, BIRMINGHAM



5
36
9.4

Scale - 1 inch = 300 Ft.

COUNTY

SECTION 6

TOWNSHIP 11

RANGE 5

FORM 1-S.T.C. - ROBERTS & SON, BIRMINGHAM

<p>N. W. OF N. W.</p> <p>J. D. Hubbard W$\frac{1}{2}$ + 3 acres 1962 1963 58$\frac{1}{2}$ ac 1964 1965 1966 1967</p> <p>James Ray Robinson 2$\frac{1}{2}$ ac 1964 1965 1966 1967</p>	<p>N. E. OF N. W.</p> <p>A. L. Hubbard 1962 #1961 - 1963 1964 1965 1966 1967</p> <p>Walter Maddox 12 acres - 1962 1963 1964 1965 1966 1967</p> <p>Eulice E. Bartlett 1 acre 1962 1963 1964 1965 1966 1967</p> <p>J. Carl Walker 8 acres 1962 1963 1964 1965 1966 1967</p>	<p>N. W. OF N. E.</p> <p>Shady Grove Baptist Church 5$\frac{1}{2}$ ac - 1962 1963 1964 1965 1966 None</p> <p>Ray Malone 1967 all cor 3$\frac{1}{2}$ ac E. H. Woods 1962 1963 1964 1965 1966 1967</p> <p>Shady Grove M. Baptist Church 3 acres 2$\frac{1}{2}$ acres De alone in NW cor NW$\frac{1}{4}$</p>	<p>N. E. OF N. E.</p> <p>O. D. Bartlett + wj. E$\frac{1}{2}$ 1962 1963 1964 1965 1966 1967</p>
<p>S. W. OF N. W.</p> <p>J. D. Hubbard W$\frac{1}{2}$ + Pt. - 1962 21 ac - 1963 58$\frac{1}{2}$ ac - 1964 1965 1966 1967</p> <p>Hermon T. Hubbard 1962 1963 1964 1965 1966 1967</p>	<p>S. E. OF N. W.</p> <p>J. Carl Walker 38 acres 1962 1963 1964 1965 1966 1967</p> <p>Louise Walker 2 acres 1962 1963 1964 1965 1966 1967</p>	<p>S. W. OF N. E.</p> <p>Bobby Walker West 1/4 Ac Herbert + Vera Lacombe 32 ac - 1962 1963 3$\frac{1}{2}$ ac Marvin Simms 1964 1965 1966</p> <p>Herbert + Dona Lee Amos 3/10 ac 1967</p> <p>Harrell + Jean Sewell 13 ac 1962 1963 1964 1965 1966 None</p> <p>Ray Malone 13$\frac{1}{2}$ ac 1967 E. H. Woods 1962 1963 1964 1965 1966 1967</p>	<p>S. E. OF N. E.</p>
<p>N. W. OF S. W.</p> <p>R. W. Warren all 1962 1963 1964 1965 1966 1967</p>	<p>N. E. OF S. W.</p> <p>J. Carl Walker E$\frac{1}{2}$ 1962 1963 1964 1965 1966 1967</p> <p>Louise Walker W$\frac{1}{2}$ 1962 1963 1964 1965 1966 1967</p> <p>E. H. Woods 1962 1963 1964 1965 1966 1967</p>	<p>N. W. OF S. E.</p> <p>Harrell + Jean Sewell all 30 ac 1962 1963 1964 1965 1966 None</p> <p>Ray Malone 1967</p> <p>Mrs. Conelia Lukins 1962 1963 1964 1965 1966</p>	<p>N. E. OF S. E.</p> <p>J. P. + A. B. Willmore 10 acres - 1962 1963 1964 1965 1966 1967</p>
<p>S. W. OF S. W.</p> <p>Walter Maddox all - 1962 1963 1964 1965</p> <p>Noel V. Ruddle all 1966 1967</p>	<p>S. E. OF S. W.</p> <p>Mrs. Conelia Lukins all 1962 1963 1964 1965 1966</p> <p>Bobby Walker all W$\frac{1}{2}$ 1962 1963 1964</p> <p>Raymond Walker 1965 1966 None</p> <p>E. W. James all 1967</p>	<p>S. W. OF S. E.</p> <p>Marrel Walker E$\frac{1}{2}$ 1962 1963 1964</p> <p>Mary Washburn E$\frac{1}{2}$ 1965 1966 None</p> <p>J. R. Claborn all 1967</p> <p>E. H. Woods 1962 1963 1964 1965 1966 1967</p>	<p>S. E. OF S. E.</p> <p>Lawrence + Charlie Johnson all - 1962 1963 1964 1965 1966 1967</p>

Scale - 1 Inch = 300 Ft.

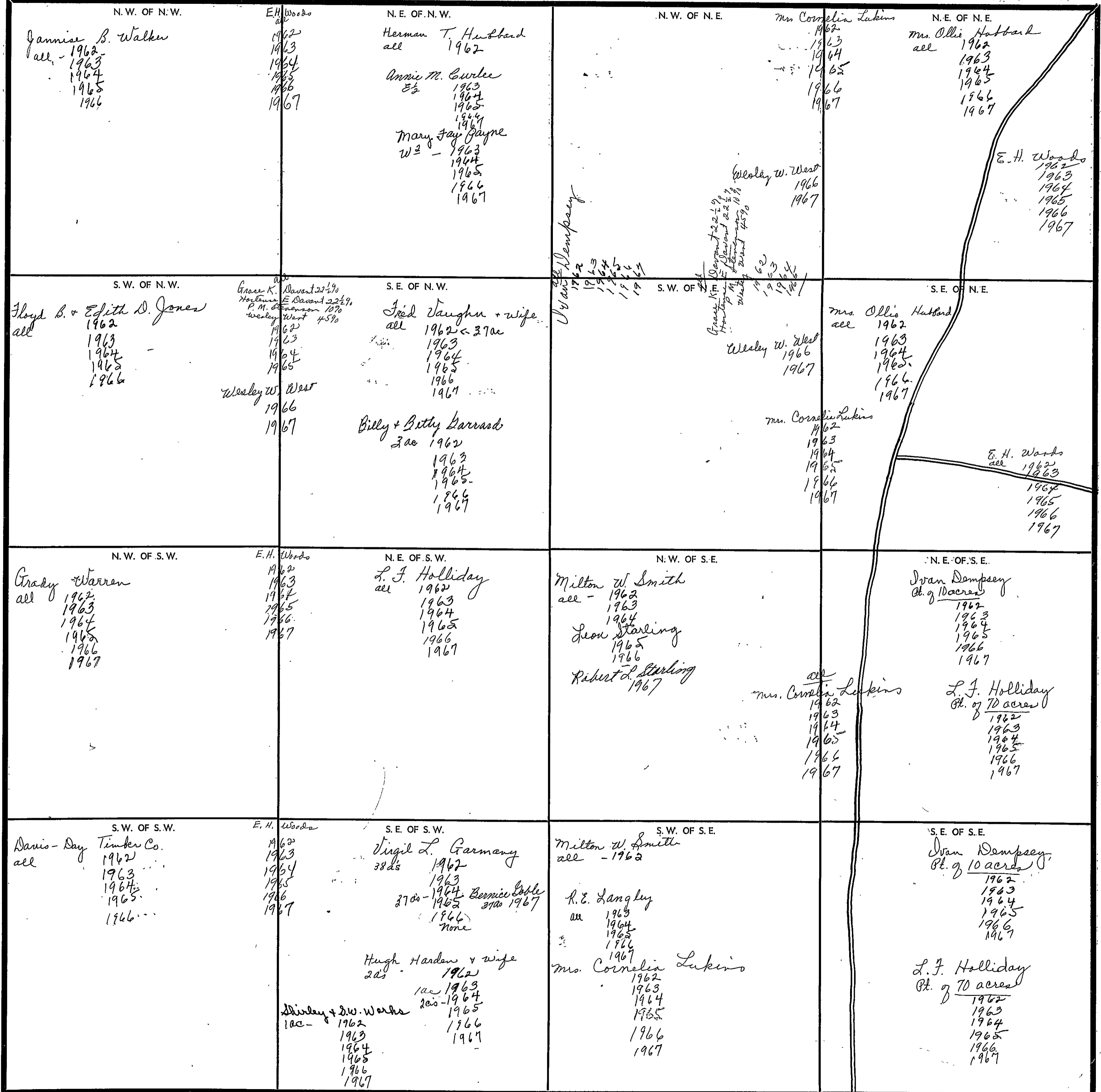
COUNTY _____

SECTION 7

TOWNSHIP 11

RANGE 5

FORM 1-S.T.C. ROBERTS & SON, BIRMINGHAM



Scale—1. inch—300. Ft.

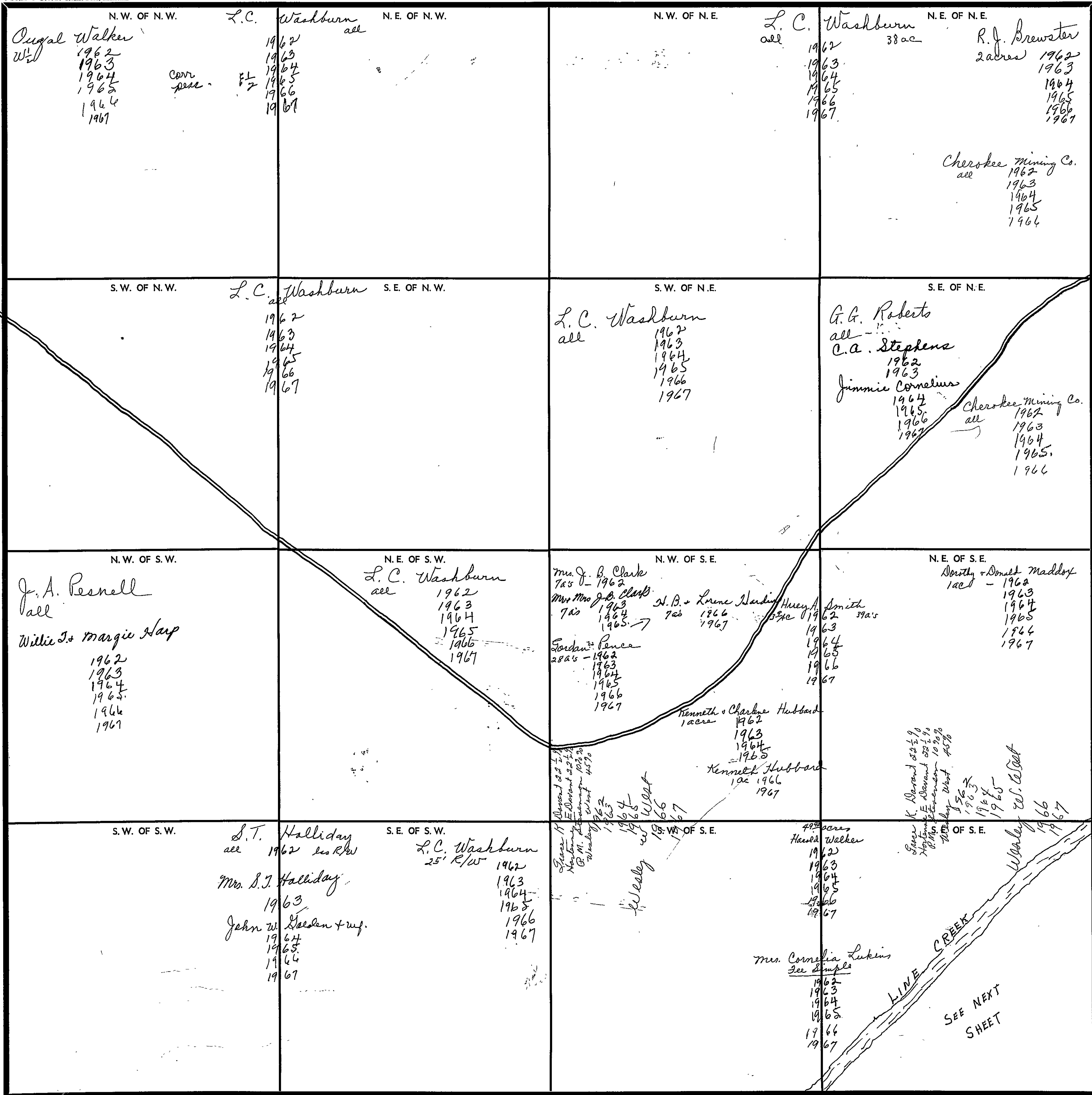
COUNTY _____

SECTION 8

TOWNSHIP 11

RANGE 5

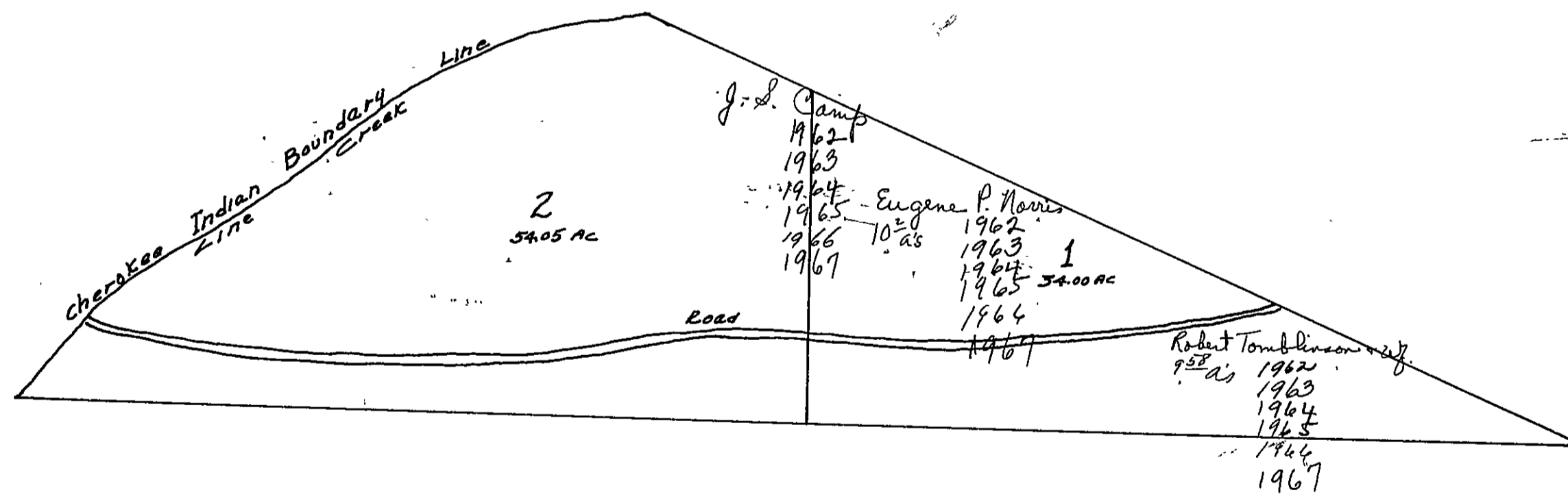
FORM 1-S.T.C.—FORESTS & SOIL, BIRMINGHAM



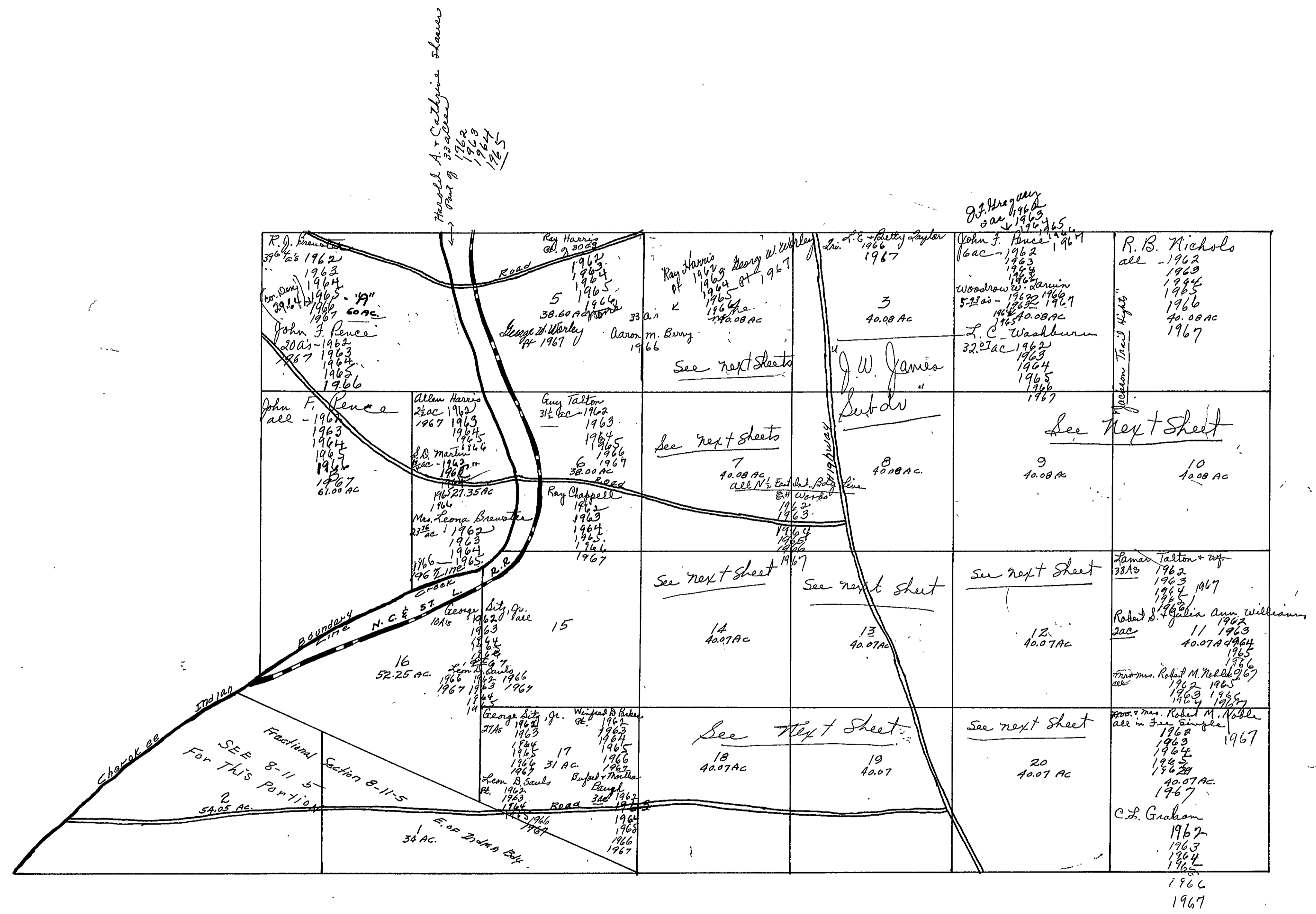
Scale—1 inch—300 Ft.

COUNTY _____

FRAC'L SEC. 8, TP. 11S, R5E. LYING E. INDIAN B'DY.



SEC. 9, TR. 11 S, R. 5 E



<p>G. L. Mathis & Wf. Lot 165' x 175' - 1962 1963 1964 1965 1966 1967</p> <p>John Bradley Pt. 1962 1963 1964 1965 1966 1967</p> <p>Eugene H. Whitt 60' x 150' 1962 1963 Bobby Pearle 1964 60' x 150' 1967 1965 1966 none</p> <p>M. S. Blake & Wf. Johnnie Faye 76 100 ac 1962 1963 1964 1965 1966 1967</p> <p>Irene & Nell Blake 4 1/2 ac 1962 1963 1964 1965 1966 1967</p>	<p>Bayron V. Demery Pt. 1961</p> <p>Sherman & Runyan 7000 - 1965 1966 1967</p>	<p>Sanders Pt. 1962 1963 1964 1965 1966 1967</p> <p>L. J. Smith Pt. of 5 1/2 ac 1962 1963 1964 1965 1966 1967</p> <p>Leon O. Sauls 2 lots 1962 1963 1964 1965 1966 None</p> <p>Wm J. Taylor Pt. 1962 1963 1964 1965 1966 1967</p> <p>W. J. & Mattie Taylor and Miles & Eunice Roberts Lot 35' x 155' - 1962 1963 1964 1965 1966 1967</p>	<p>J. R. Harrison 1 1/2 ac 1962 1963 1964 1965 1966 1967</p> <p>Cecil Hopper Lot 1962 1963 1964 1965 1966 None</p> <p>Bonnie & Chas. C. Hodges 1 ac 1962 1963 1964 1965 1966 1967</p> <p>Mrs. Florence M. Humphries Lot 1962 1963 1964 1965 1966 1967</p> <p>W. H. Kilpatrick 1 1/2 ac 1962 1963 1964 1965 1966 1967</p>
<p>Edward Ellis 100' x 170' + 1962 13200 - 1963 1964 1965 1966 1967</p> <p>Joe Roberson 1 ac - 1962</p> <p>Emmett Allen 1 ac 1963 Norman Johnson - 1964</p> <p>Prance A. Wharton Pt. 1965 1966 none</p> <p>Mary A. Jatten Pt. 1963 1964 1965 1966 1967</p> <p>Roland F. Beard 2 Pt. 1962 1963 1964 1965 1966 1967</p> <p>Wardrow Griffin Pt. 1962 1963 1964 1965 1966 1967</p>	<p>Bernard O. Holbrooks 1 ac 1962 1963 1964 1965 1966 1967</p> <p>C. E. Jatten Pt. 1962</p> <p>Ann Fowler Wildrop Pt. 1967</p> <p>Grace K. Davant 22 1/2 % Hortense E. Davant 22 1/2 % P. M. Stevenson 10 % Wesley West 45 % 1962 1963 1964 1965</p> <p>Wesley W. West 1966 1967</p>	<p>Ralph M. Vice 3 ac 1962 1963 1964 1965 1966</p> <p>J. A. Wallace 1 1/2 ac 1962 1963 1964 1965 1966 1967</p> <p>W. R. Weems 2 1/2 ac 1962 1963 1964 1965 1966 1967</p> <p>Quinton Bearden 1 ac 1962 1963 1964 1965 1966 1967</p> <p>Joseph Clifford Ford 1/4 ac 1962 1963 1964 1965 1966 1967</p>	<p>Floyd & Lennie Nix 1962 1963 1964 1965 1966 1967</p> <p>M. W. Roberts Lot 1962 1963 1964 1965 1966 1967</p> <p>Lona M. Plemons & Jessie J. Chiles 2 1/2 ac - 1962 1963 1964 1965 1966 1967</p> <p>Willard M. Plemons 2 lots - 1962 1963 1964 1965 1966 1967</p> <p>Luis L. Roberson & wife Pt. 1962 1963 1964 1965 1966 1967</p>

Form 1-S.T.C. P. & H. - BIRMINGHAM

C. E. Talton
near
3 ac

Guy Talton
1962
20 ac - 1963
1964
1965
1966
1967

Winford D. Parker
3/4 ac
1962
1963
1964
1965
1966
1967

James Walter Graves
Lot
1962
1963
1964
1965
1966
1967

Gus A. Parker
15 1/2 ac - 1962
1963
1964
1965

Mrs. Gus A. Parker
15 1/2 ac 1966
1967

Clarence H. Cassery
1 ac 1962
1963
1964

Winona Cassery
1 ac 1965
1966
1967

Harvey J. Waldrip + wif.
3/4 ac
1962
1963
1964
1965
1966
1967

Grace K. Davant 22 1/2 %
Hortense E. Davant 22 1/2 %
P.M. Stevenson 10 %
Wesley West 45 %
1962
1963
1964
1965
Wesley W. West
1966
1967

14

A. B. Smith
11 ac - 1962
1963
1964
1965
1966
1967

N. B. Smith
25 acres
1962
1963
1964
1965
1966
1967

Bedford J. Elrod + wif
2 ac - 1965
1966
1967

Melvin P. Freeman
2 ac
1962
1963
1964
1965
1966
1967

E. M. + Lethia Connor
15' R/W - 1962
E.M. + Connor
1963
1964
1965
1966
1967

9

Jackson Trail
Hyd

Hace Cargis
5 85 ac
1964
1963
1964
1965

Harold + J. Conner
5.5 ac
1966
1967

Elma Robinson
1 3/4 ac - 1962
1963
1964
1965
1966
1967

W.E. + Margaret Hughes
8 ac
1962
1963
1964
1965
1966
1967

E.M. + Lethia Connor
16 1/2 ac
1962
1963
1964
1965
13.45
1966
1967

L. P. Betty Laylow
PT
1966
1967

10

C. E. Talton
2 ac - 1962

Mary A. Talton
20 ac
1963
1964
1965
1966
1967

Bobby J. Conner wife
45 1/2 ac
1963
1964
1965
1966
1967

Form 1-S.T.C. 7 & 8-BIRMINGHAM

<p>G. L. Mathis Lot - 1962 1963 1964 1965 1966 1967</p>	<p>Doris + Kastle Sitz 3³/₄ acres - 1962 1963 1964 1965 1966 1967</p>	<p>Roy W. Chappell 3AC 1962 1963 1964 1965 1966 1967</p>	<p>Terry Walker 3AC 1962 1963 1964 1965 1966 1967</p>	<p>Genard D. Whitt 1962 1963 1964 1965 1966 1967</p>
<p>Sherman Hammett 1³/₄ac 1962 1963 1964 1965 1966 1967</p>	<p>S. B. Anderson 2ac - 1963 Ernest Clint Cline 20c - 1964 1965 1966 1967</p>	<p>Bayron J. Denny 100' x 165 and 53' x 165' 1962 1963 1964 1965 1966 1967</p>	<p><u>12</u></p>	<p>James W. Sharpton 1962 1963 1964 1965 1966 1967</p>
<p>Winford D. Parker 30ac 1962 1963 1964 1965 1966 1967</p>	<p><u>18</u></p>	<p>Ellis Whitt + wy. 1ac 1962 1963 1964 1965 1966 1967</p>	<p>James W. Sharpton Pl. of 5¹/₂ ac 1962 1963 1964 1965 1966 1967</p>	<p>L. J. Smith 1962 1963 1964 1965 1966 1967</p>
<p>W. W. Pence 2ac - 1962 1963 1964 1965 1966 1967</p>	<p>Geo. F. Zabawa + wy. 1acre 1962 1963 1964 1965 1966 1967</p>	<p>Lais L. Roberson + wy. Pl. of 5¹/₂ acres 1962 1963 1964 1965 1966 1967</p>	<p>Edgar Foreman 9¹/₄ ac - 1964 1965 1966 1967</p>	<p>Homeb Jarbrough 2ac 1962 1963 1964 1965 1966 1967</p>
<p>Hilda B. Parker 2ac - 1962 1963 Now</p>	<p>Grace K. Davant 22¹/₂% Nortman E. Davant 22¹/₂% P. M. Stevenson 10% Wesley West 45% 1962 1963 1964 1965 1966 1967</p>	<p>E. H. Woods 1966 1967</p>	<p>Grace K. Davant 22¹/₂% Nortman E. Davant 22¹/₂% P. M. Stevenson 10% Wesley West 45% 1962 1963 1964 1965 1966 1967</p>	<p>Quay Talton 1962 1963 1964 1965 1966 1967</p>
<p>E. M. + Lethia Conner 1¹/₂ac 1962 1963 1964 1965 1966 1967</p>	<p>C. E. Talton 32¹/₂ ac - 1962 Mary A. Talton 32¹/₄ ac - 1964 1965 1966 1967</p>	<p>Jake Noble 8¹/₂ ac 1962 1963 1964 1965 1966 1967</p>	<p><u>20</u></p>	<p>Gas. W. Sharpton 3³/₄ AC - 1962 1963 1964 1965 1966 1967</p>
<p>Dennis L. Whitt 1³/₄ac 1962 1963 1964 1965 1966 1967</p>	<p><u>19</u></p>	<p>Mrs. Robert M. Noble 18ac - mineral only 1962 1963 1964 1965 1966</p>	<p>C. W. + Ruth Tant 19ac - 1962 1963 1964 1965 1966 1967</p>	<p>E. M. + Lethia Conner 2 acres 1962 1963 1964 1965 1966 1967</p>
<p>Sherman Hammett 1/2 ac 1962 1963 1964 1965 1966 1967</p>	<p>Lamar Talton Lot - 1962 1963 1964 1965 1966 1967</p>	<p>Hilda B. Parker 1ac - 1962 1963 Now</p>	<p>Wesley W. West 1962 1963 1964 1965 1966 1967</p>	<p>Wesley W. West 1962 1963 1964 1965 1966 1967</p>

Scale - 1 inch = 300.00 Ft.

SECTION

9

TOWNSHIP

11

RANGE

5

Form 1-S.T.C. P.O. BOX - BIRMINGHAM

T. B. Dupree
 Pt. 1962
 1963
 J. R. Lagan
 1964
 1965
 1966
 1967

D.A. + Virgil Nichols
 5 acres - 1962
 1963
 1964
 James F. Nichols + wif
 1965
 1966
 1967

Harold A. + Cathrine Shauer
 Pt. of 33 acres - 1962
 1963
 1964
 1965

Ray Chappell
 2 ac - 1962
 1963
 1964
 1965
 1966
 1967

4

Ray Harris
 Pt. of 30 acres
 1962
 1963
 1964
 1965
 1966
 George W. Worley
 Pt. 1967

J. F. Gregory
 8 1/2 acres
 1962
 1963
 1964
 1965
 1966
 1967

Sherwood Piner
 Lot 100' x 100' - 1962
 1963
 1964
 Ralph B. Pence + wif
 1965
 1966
 1967

Guy Talton
 2 1/2 acres - 1962
 1963
 1964
 1965
 1966
 1967

Bobby Walker
 1 ac. 1962
 1963
 1964
 1965
 1966
 1967

Wm C. Satterfield
 Lot

Ray Chappell
 1962
 1963
 1964
 1965
 1966
 1967

Herbert + Sara Lee Amos
 Lt 1963
 1964
 1965
 1966
 1967

7

Gordon Pence
 1 acre - Herbert + Pence
 1962
 1963
 Dewey Pence
 1 ac 1964
 1965
 1966
 1967

Jessy E. Dobbs + wif.
 3/4 ac 1962
 1963
 1964
 1965
 1966
 1967

Arnold Cromer
 136 ac 1962
 1963
 1964
 1965
 1966
 1967

Bluy Cromer
 5 ac - 1965
 1966
 1967

Scale - 1 inch = 300.00 Ft.

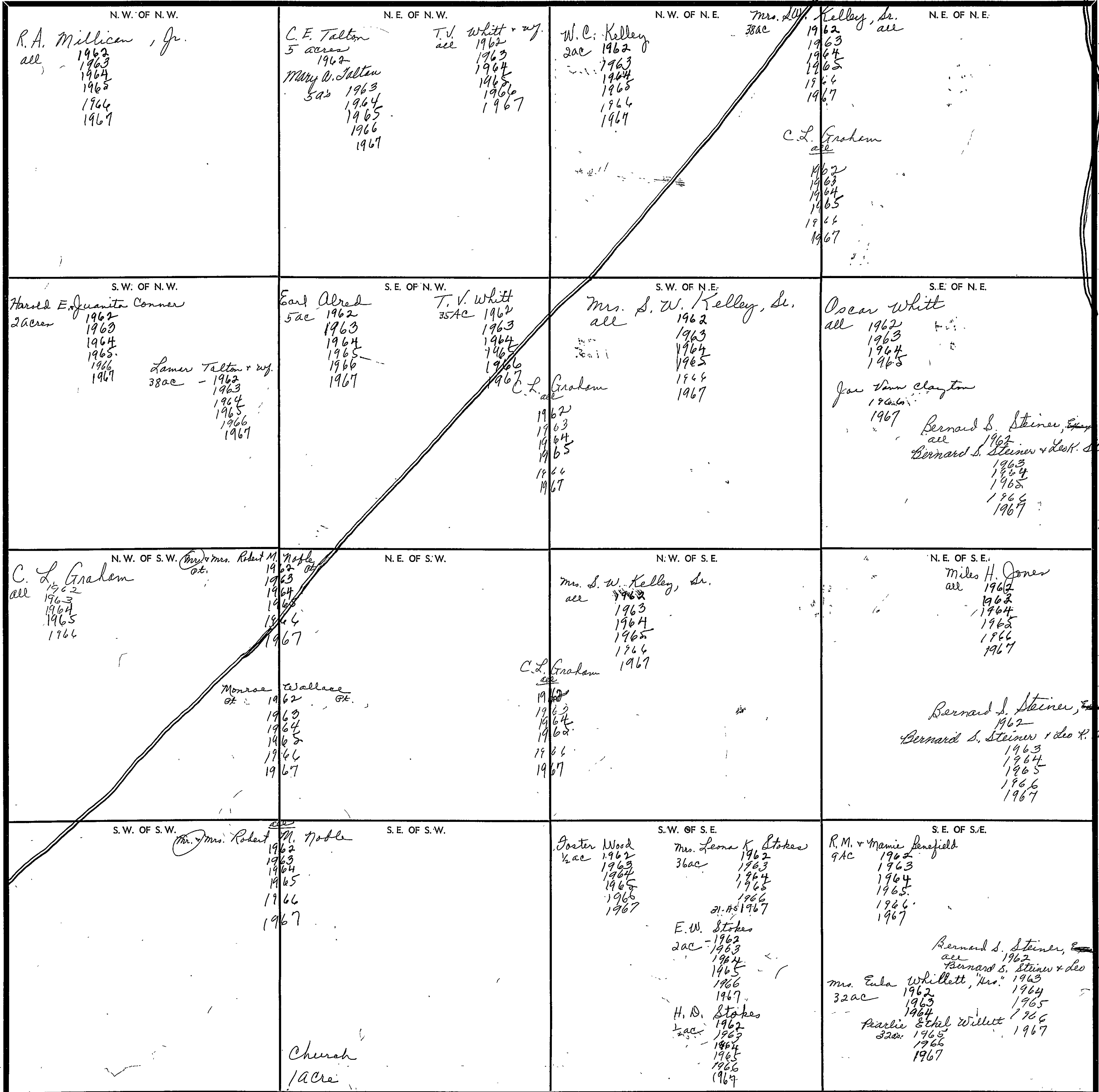
COUNTY

SECTION 10

TOWNSHIP 11

RANGE 5

FORM 1-S.T.C.—FORREST & SON, BIRMINGHAM



Scale—1 inch=300 Ft.

COUNTY

SECTION 11

TOWNSHIP 15

RANGE 5

FORM 1-S.T.C.—ROBERTS & SON, BIRMINGHAM

<p>N. W. OF N. W.</p> <p>Mrs. Lain K. Miller all - 1962 1963 1964 1965 1966 1967</p> <p>Miles H. Jones 3/4 ac 1962 1963 1964 1965 1966 1967</p> <p>Perry Works + w/f. 3/8 ac 1962 1963 1964 1965 1966 1967</p> <p>R. L. Lee + w/f. Oleta 2 ac 1962 1963 1964 1965 1966 1967</p> <p>Guy Kelley all 1962 1963 1964 1965 1966 1967</p> <p>Mrs. Nobie K. Seals all 1962 1963 1964 1965 1966 1967</p>	<p>N. E. OF N. W.</p> <p>Perry Works + w/f. 3/8 ac 1962 1963 1964 1965 1966 1967</p> <p>R. L. Lee + w/f. Oleta 2 ac 1962 1963 1964 1965 1966 1967</p> <p>Guy Kelley all 1962 1963 1964 1965 1966 1967</p> <p>Mrs. Nobie K. Seals all 1962 1963 1964 1965 1966 1967</p>	<p>N. W. OF N. E.</p> <p>Guy Kelley all 1962 1963 1964 1965 1966 1967</p>	<p>N. E. OF N. E.</p> <p>Mrs. Nobie K. Seals all 1962 1963 1964 1965 1966 1967</p>
<p>S. W. OF N. W.</p> <p>Oscar Whitt all 1962 1963 1964 1965</p> <p>Joe Vann Clayton 1964 1965</p> <p>Grace K. Davant 22 1/2 % Hortense E. Davant 22 1/2 % P. M. Stevenson 10 % Wesley West 45 % 1964 1965 1966 1967</p>	<p>S. E. OF N. W.</p> <p>Perry Works + w/f. 10 acres 1962 1963 1964 1965 1966 1967</p> <p>Sam Works 30 ac 1962 8 1/2 1963 1964 1965 1966 1967</p> <p>Louie E. Marks 1 ac 1964 1965 1966 1967</p>	<p>S. W. OF N. E.</p> <p>Mrs. Nobie K. Seals N 1/2 1962 1963 1964 1965 1966 1967</p>	<p>S. E. OF N. E.</p> <p>Mrs. Nobie K. Seals 1962 1963 1964 1965 1966 1967</p>
<p>N. W. OF S. W.</p> <p>Oscar Whitt 20 1/2 ac 1962 1963 1964 1965</p> <p>Joe Vann Clayton 20 1/2 ac 1966 (PT) 1967</p> <p>Stella Gilbert 5 1/2 acres 1962 1963 1964 1965 1966 1967</p> <p>Wm. Henry Moser 5 ac 1965 1966 1967</p>	<p>N. E. OF S. W.</p> <p>Joe Vann Clayton PT. 1966 1967</p> <p>Stella Gilbert 5 1/2 acres 1962 1963 1964 1965 1966 1967</p> <p>Wm. Henry Moser 5 ac 1965 1966 1967</p> <p>Grace K. Davant 22 1/2 %, Hortense E. Davant 22 1/2 %, P. M. Stevenson 10 %, Wesley West 45 % 1962 1963 1964 1965 1966 1967</p>	<p>N. W. OF S. E.</p> <p>Bebe + Mark Kelley all 1962 1963</p> <p>Mary Kelley + Bebe McWhorter all 1964 1965 1966 1967</p> <p>1/2 Section less SW 1/4</p>	<p>N. E. OF S. E.</p> <p>Mattie A. Works R. E. Whitt + wife 1962 1963 1964 1965 1966 1967</p>
<p>S. W. OF S. W.</p> <p>Otis + Mattie M. Jones all 1962 1963 1964 1965 1966 1967</p> <p>Charles Otis Jones pr 1966</p> <p>Chas. Otis Jones 2 ac 1962 1963 1964 1965 1966 1967</p>	<p>S. E. OF S. W.</p> <p>Barney M. Stenson E 1/2 1962 1963 1964 1965 1966 1967</p> <p>Arthur J. Sewell pr 1966 1967</p> <p>1/2 Section less SW 1/4 Wesley W. West. 1966 1967</p>	<p>S. W. OF S. E.</p> <p>Barney M. Stenson E 1/2 1962 1963 1964 1965 1966 1967</p> <p>1/2 Section less SW 1/4 Wesley W. West. 1966 1967</p>	<p>S. E. OF S. E.</p> <p>Lamar Whitt + w/f. N 1/2 N 1/2 1962 1963 1964 1965 1966 1967</p> <p>Leonard Copeland 1962 1963 1964 1965 1966 1967</p>

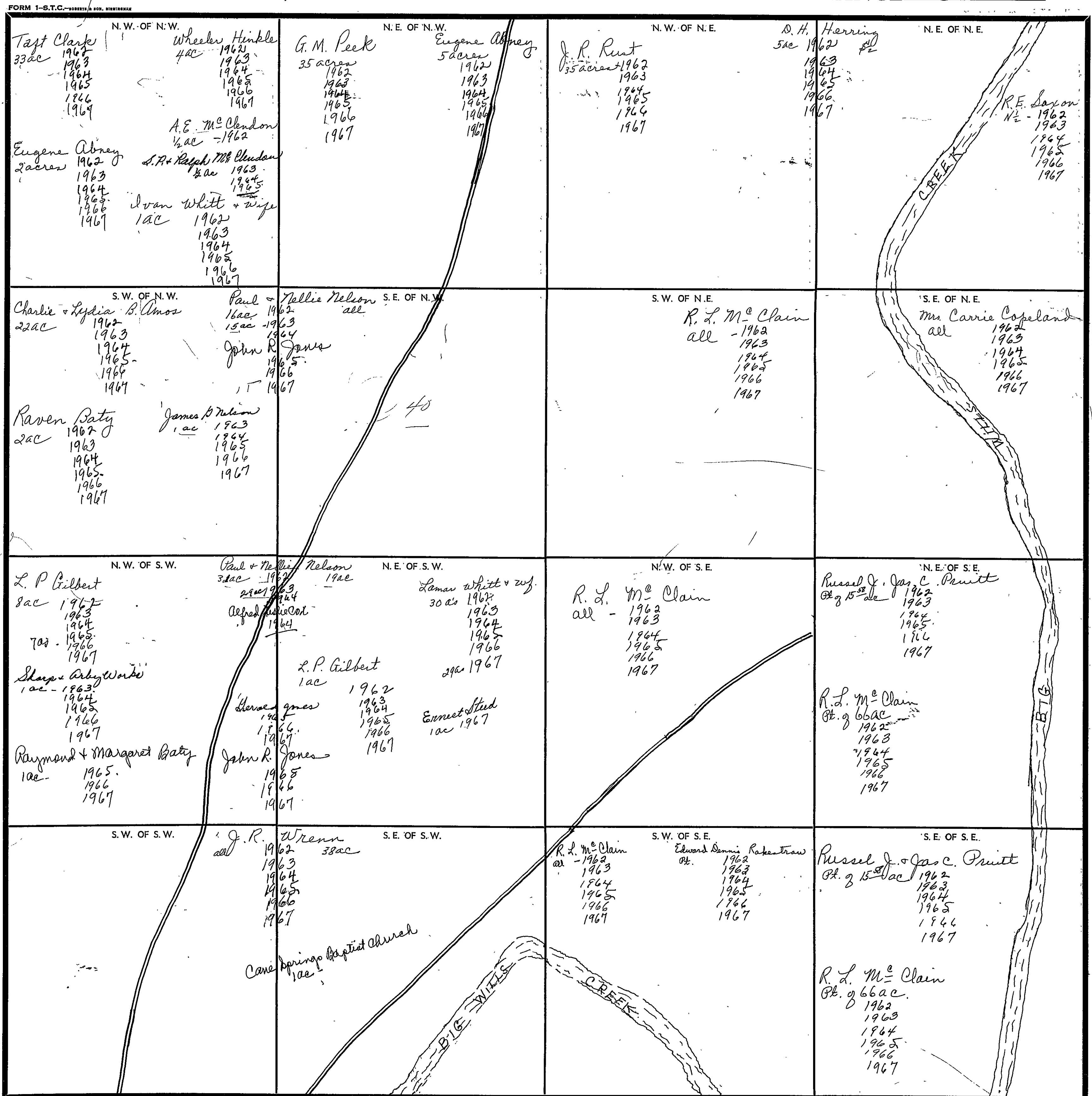
Scale—1 inch—300 Ft.

COUNTY _____

SECTION 12

TOWNSHIP 11

RANGE 5



COUNTY

Scale—1 inch=300 Ft.

SECTION

13

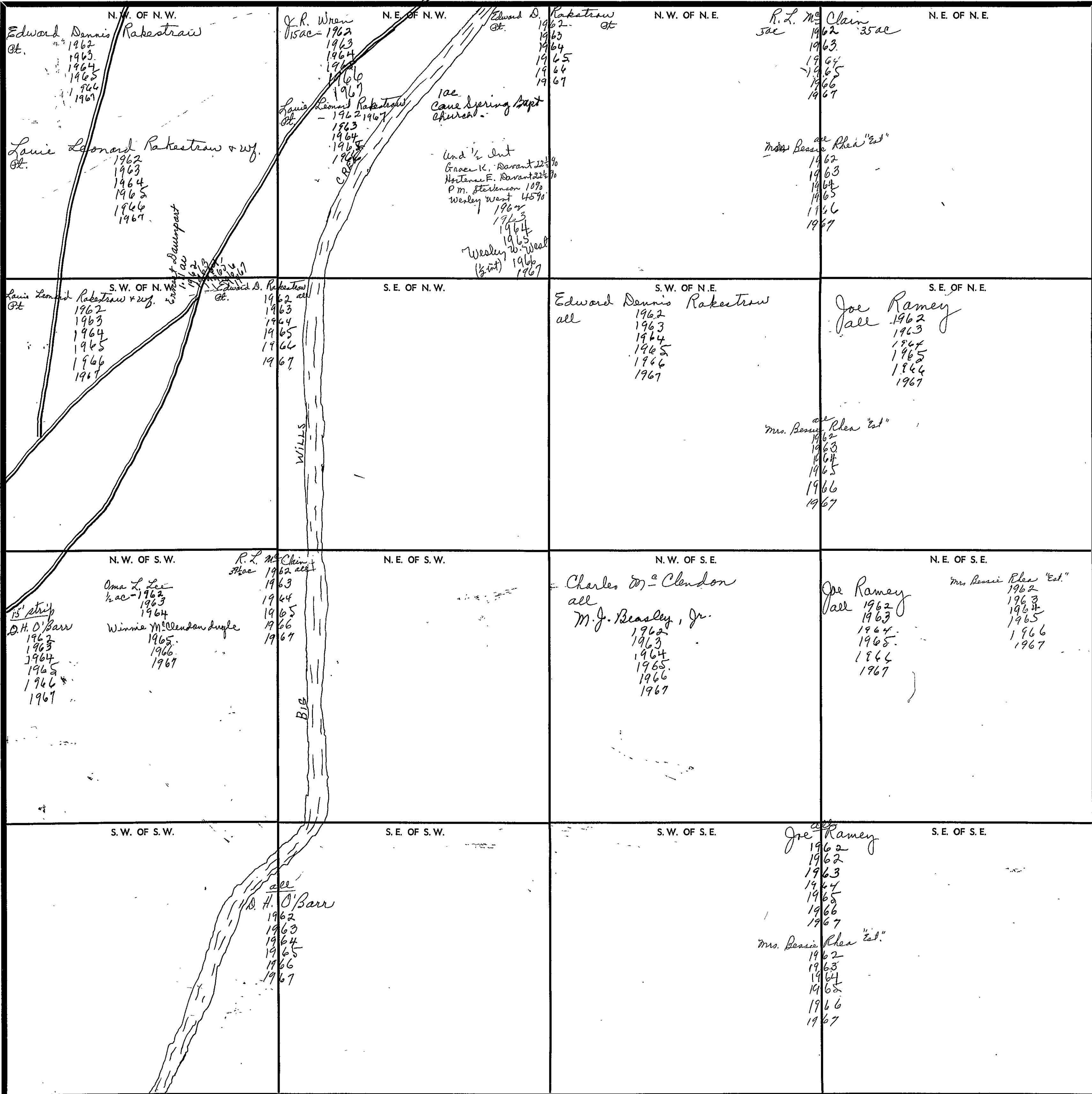
TOWNSHIP

11

RANGE

5

FORM 1-S.T.C.—TOWNSHIP & R.D. SURVEY



Scale—1 inch—300 Ft.

COUNTY

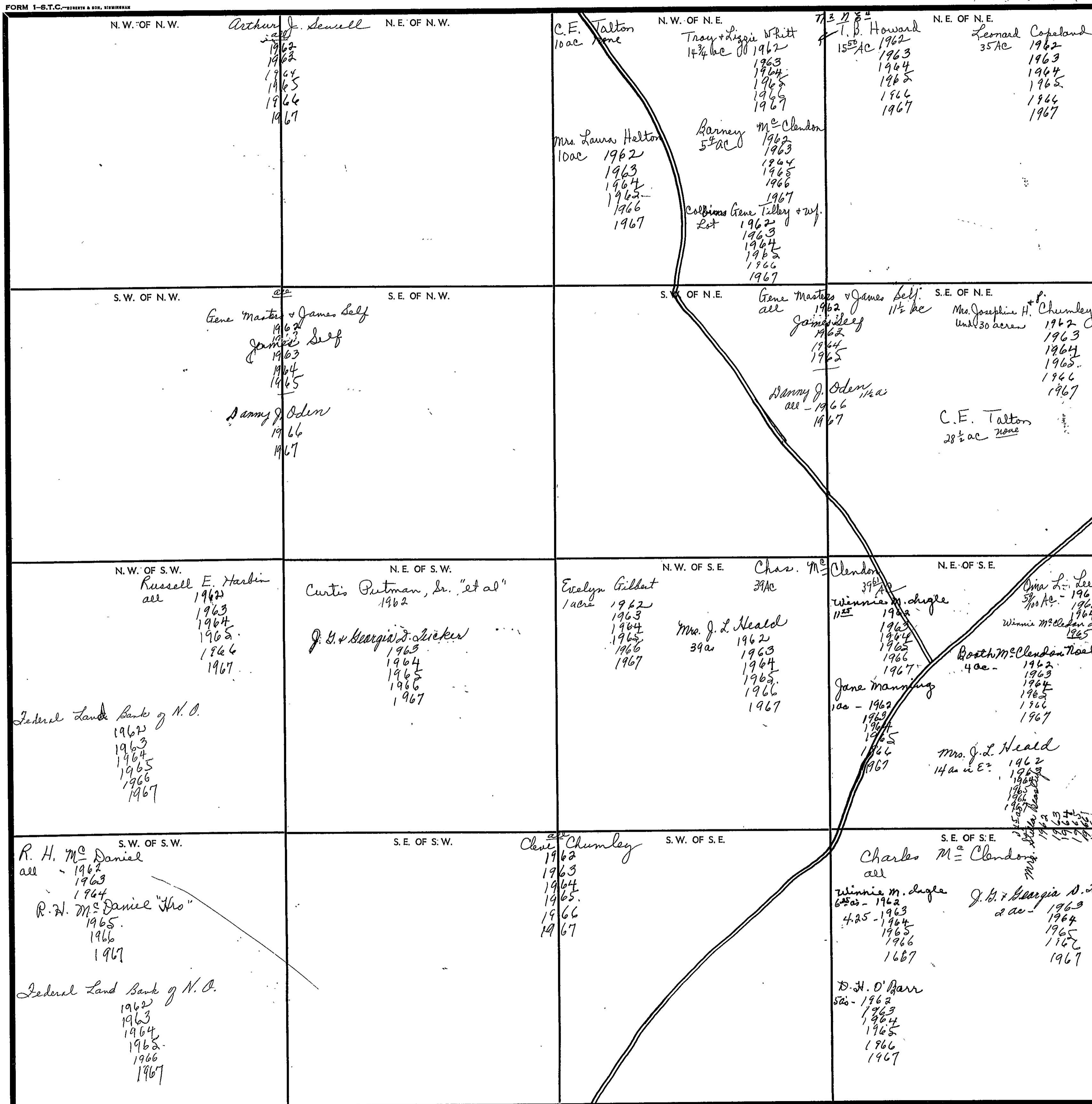
4-12

SECTION 14

TOWNSHIP 11

RANGE 5

FORM 1-S.T.C. - ROBERTS & SON, MINNEAPOLIS



Scale - 1 inch = 300 ft.

COUNTY

SECTION

15

TOWNSHIP

11

RANGE

5

FORM 1-S.T.C. - ROBERTS & SON, DENVER, CO.

<p>N. W. OF N. W.</p> <p>Eaton Wood 1/2 ac - 38 ac 1962 1963 1964 1965 1966 None</p> <p>Foster Wood 1/2 ac - 38 ac 1962 1963 1964 1965 1966 1967</p> <p>Dan Wood 2 ac 1962 1963 1964 1965 1966 1967</p> <p>None Kelly Janie Woods Henry Jackson Willett 1965 1966 1967</p> <p>W. E. & Mary D. Smith 1967</p>	<p>N. E. OF N. W.</p> <p>Mrs. Eula Willett "Mrs." all 1962 1963 1964</p> <p>Louie Allen Willett 38 ac 1965 1966 1967</p> <p>Henry Jackson Willett 23 ac 1965 1966 1967</p>	<p>N. W. OF N. E.</p> <p>Duane Walker 2 ac 1962 1963 1964 1965 1966 1967</p> <p>John Troy Lee & w/f Bertha 33 1/2 ac 1962 1963 (32 1/2 ac) 1964 1965 1966 1967</p> <p>W. E. & Mary D. Smith 1 ac 1963 1964 1965 1966 1967</p> <p>C. M. Turner 2 ac 1962 1963 1964 1965 1966 1967</p> <p>Sam D. & Corran McCormick 10 1/2 ac 1967</p>	<p>N. E. OF N. E.</p> <p>R. M. & Mamie Benefield all 1962 1963 1964 1965 1966 1967</p>
<p>S. W. OF N. W.</p> <p>Monroe Wallace 1/2 ac 1962 1963 1964 1965 1966 1967</p> <p>Yake Noble 79 ac 1962 1963 1964 1965 1966 1967</p>	<p>S. E. OF N. W.</p> <p>Guy Kelley all 1962 1963 1964 1965 1966 1967</p>	<p>S. W. OF N. E.</p> <p>John Troy & Bertha Lee all 1962 1963</p> <p>J. H. Womack all 1964 1965 1966 1967</p> <p>W. A. Baker 4 ac 1966 None</p> <p>L. N. Mooney 4 ac 1967</p>	<p>S. E. OF N. E.</p> <p>Frances E. Womack all 1962 1963 1964 1965 1966 1967</p>
<p>N. W. OF S. W.</p> <p>Phyllis Willett 38 ac 1962 1963 1964 1965 1966 1967</p> <p>Phyllis W. Magee 1965 1966 1967</p> <p>C. J. Winn 2 ac 1962 4 ac 1963 1964 1965</p> <p>Bessie Winn 4 ac 1966 1967</p>	<p>N. E. OF S. W.</p> <p>Allen C. Willett all</p> <p>Richard D. & Manis Atwell all 1962 1963 1964 1965 1966 1967</p>	<p>N. W. OF S. E.</p> <p>S. W. Kelley, Jr. & w/f all 1962 1963 1964 1965 1966 1967</p>	<p>N. E. OF S. E.</p> <p>John Troy and Bertha Lee all 1962 1963 1964 1965 1966 1967</p> <p>E. H. Woodson 1962 1963 1964 1965 1966 1967</p>
<p>S. W. OF S. W.</p> <p>Carlton & Mollie Edmondson 1/2 ac 1962 1963 1964</p> <p>Wm T. Cloud 1/2 ac 1965 all - 1966 1967</p> <p>Wm J. Willett 1/2 ac 1965 none</p>	<p>S. E. OF S. W.</p> <p>Allen C. Willett all</p> <p>Carlton & Mollie Edmondson 1/2 ac 1962 1963 1964</p> <p>Wm T. Cloud 1/2 ac 1965 1966 1967</p>	<p>S. W. OF S. E.</p> <p>S. W. Kelley, Jr. & w/f all 1962 1963 1964 1965 1966 1967</p>	<p>S. E. OF S. E.</p> <p>R. H. McDaniel all - 1962 1963 1964</p> <p>R. H. McDaniel "Mrs" 1965 1966 1967</p> <p>Federal Land Bank of N.O. 1962 1963 1964 1965 1966 1967</p>

Scale—1 inch—300 Ft.

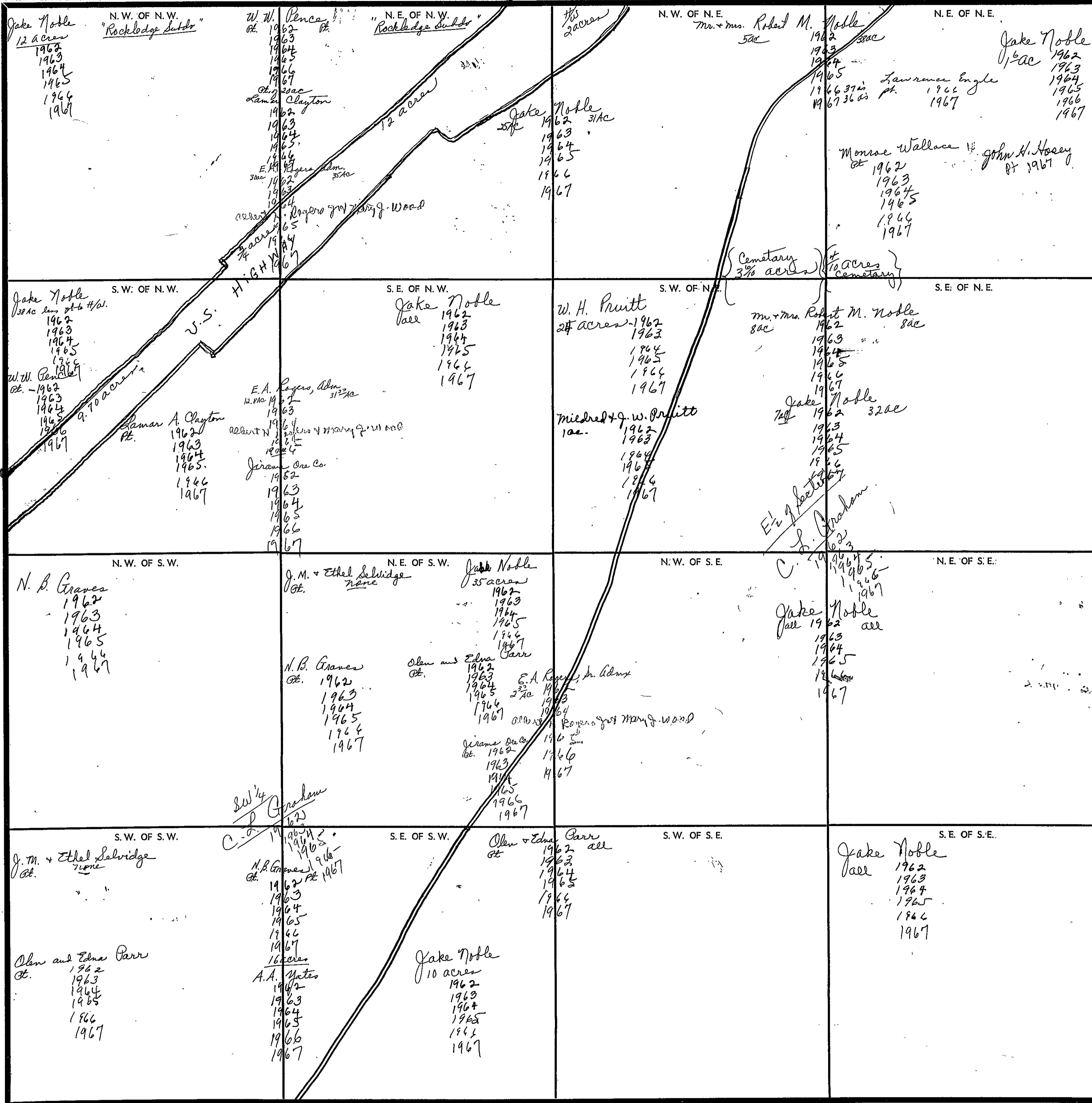
COUNTY

SECTION 16

TOWNSHIP 11

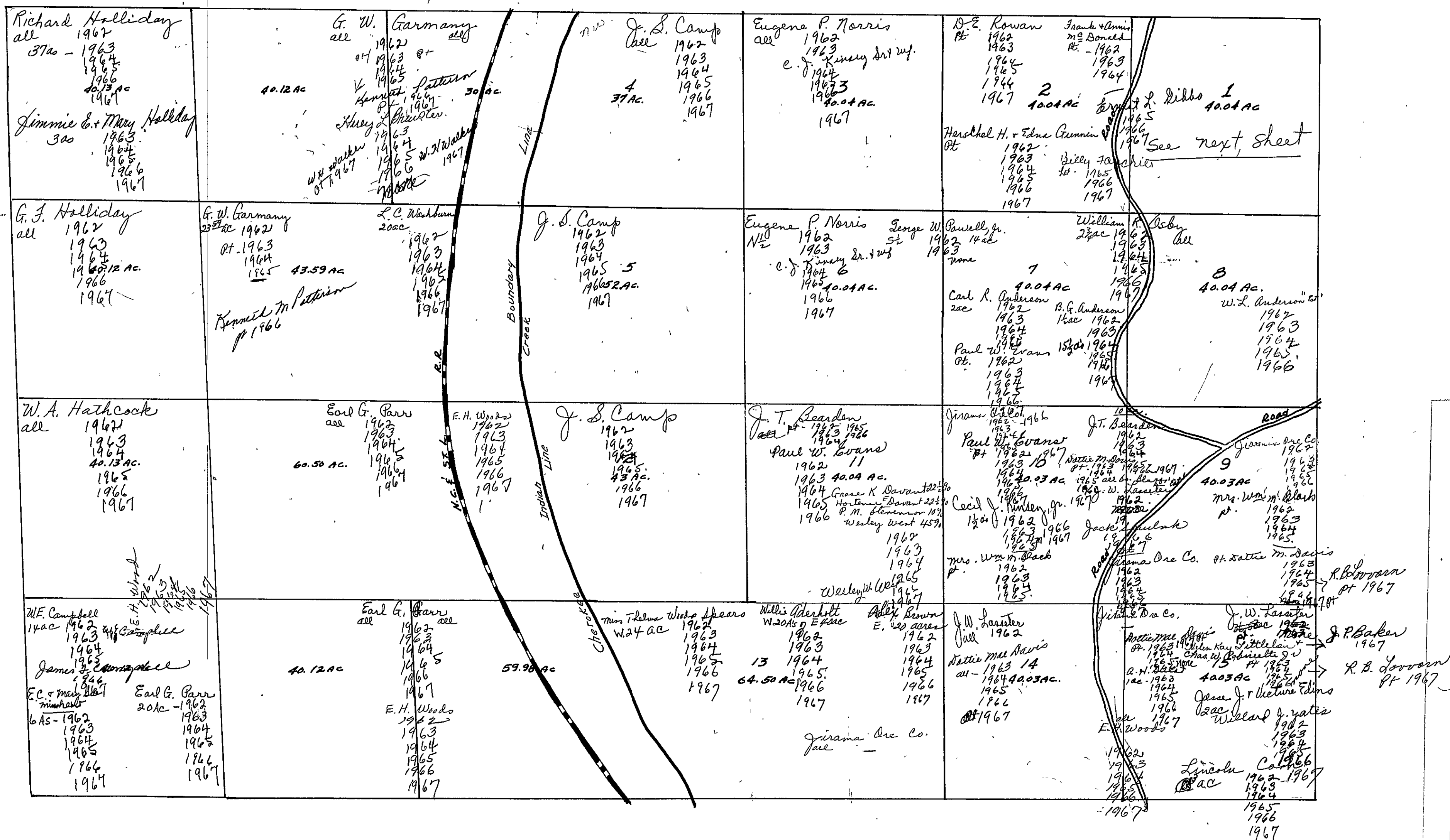
RANGE 5

FORM 1-S.T.C. - ROBERTS & SON, BIRMINGHAM



Scale - 1 inch = 300 Ft.

COUNTY



SECTION 17

TOWNSHIP 11

RANGE 5

Form 1—S.T.C. P. & H.—BIRMINGHAM

D. E. Rowan
1962
1963
1964
1965
1966
1967

Billy Fanchier
Set. 1965

D. R. Strickland
3/4 ac - 1962
1963
1964
1965
1966
1967

Franks & Annis M^c Donald
1962
1963
1964

Mattie B. Truell
23 ac 1962
1963
1964
1965
1966
1967

I

Herchel H. & Edna Gunnin
1962
1963
1964
1965
1966
1967

John O. Rowan
7/4 ac - 1962
1963
4 1/2 ac 1964
1965
1966
1967

Richard N. Rowan
3/4 ac 1962
1963
3 1/2 ac 1964
1965
1966
1967

Loney Lewis Mooney & wif.
1 ac

J. D. Marsh
1962
1963
1964
1965
1966
1967

Lavada Mooney
1 ac none -

Scale—1 inch = 300.00 Ft.

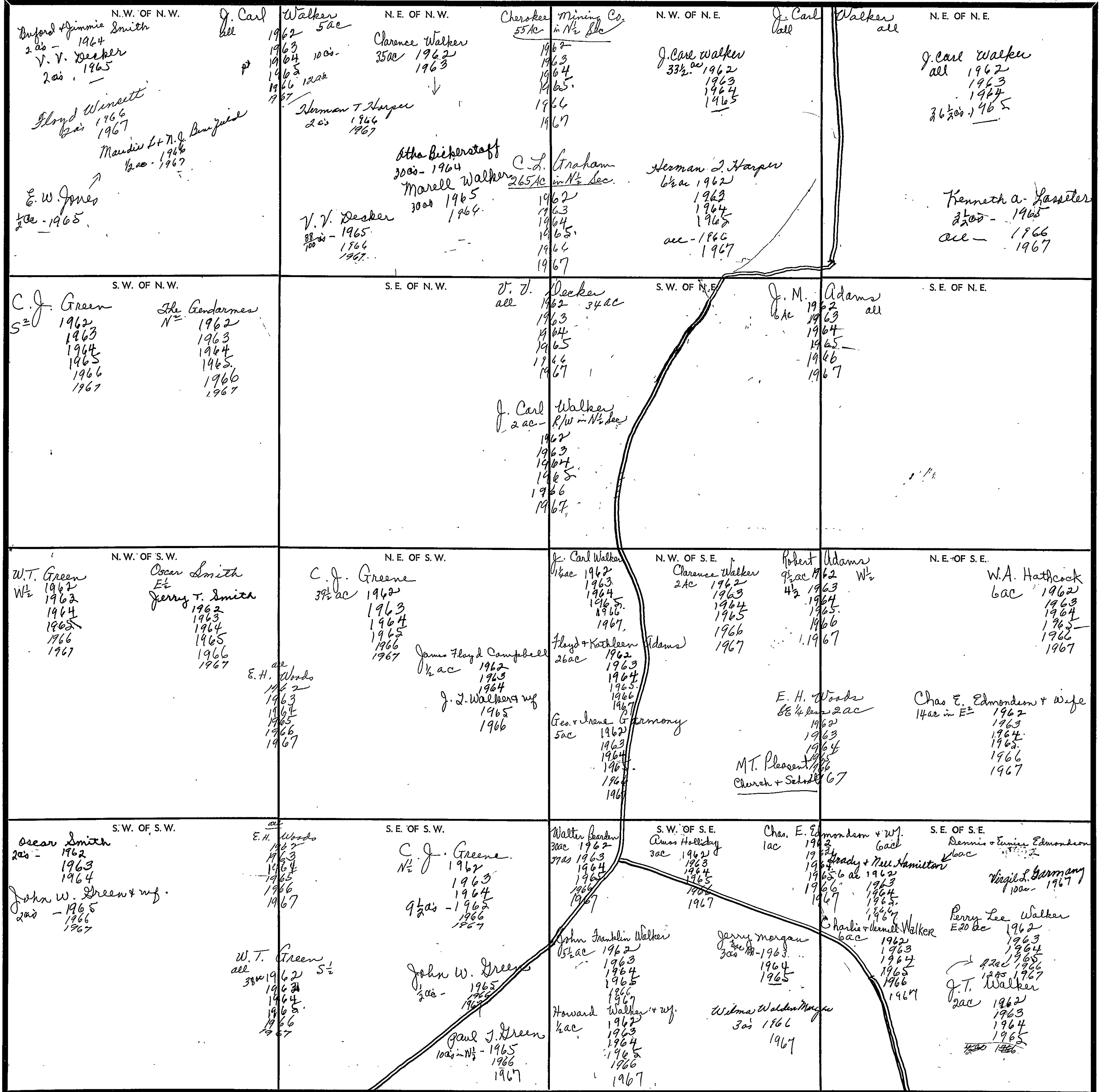
COUNTY _____

SECTION 18

TOWNSHIP 11

RANGE 5

FORM 1-S.T.C.—CORRETS & SON, BIRMINGHAM



Scale—1. inch—300 Ft.

COUNTY

SECTION

19

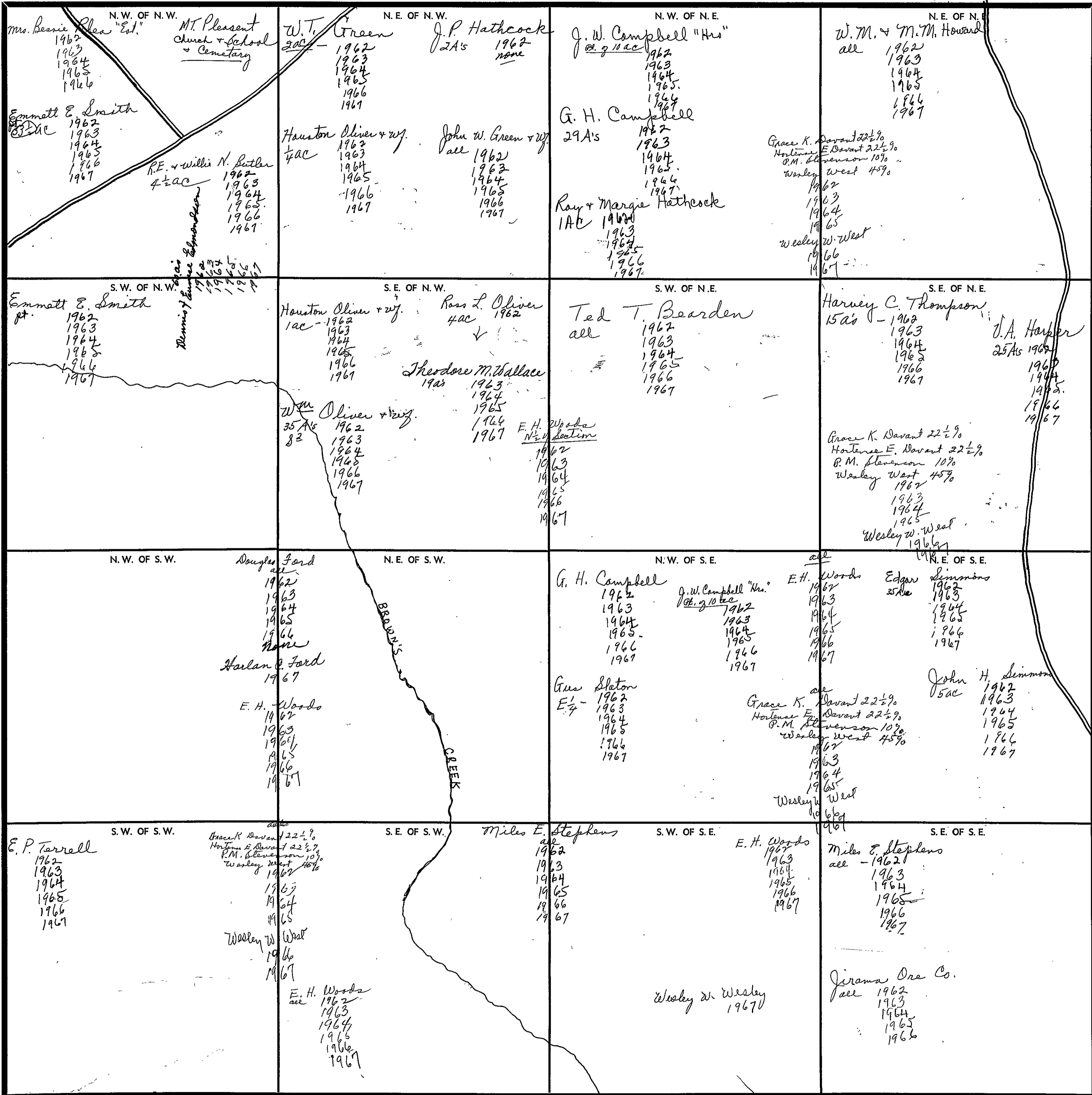
TOWNSHIP

11

RANGE

5

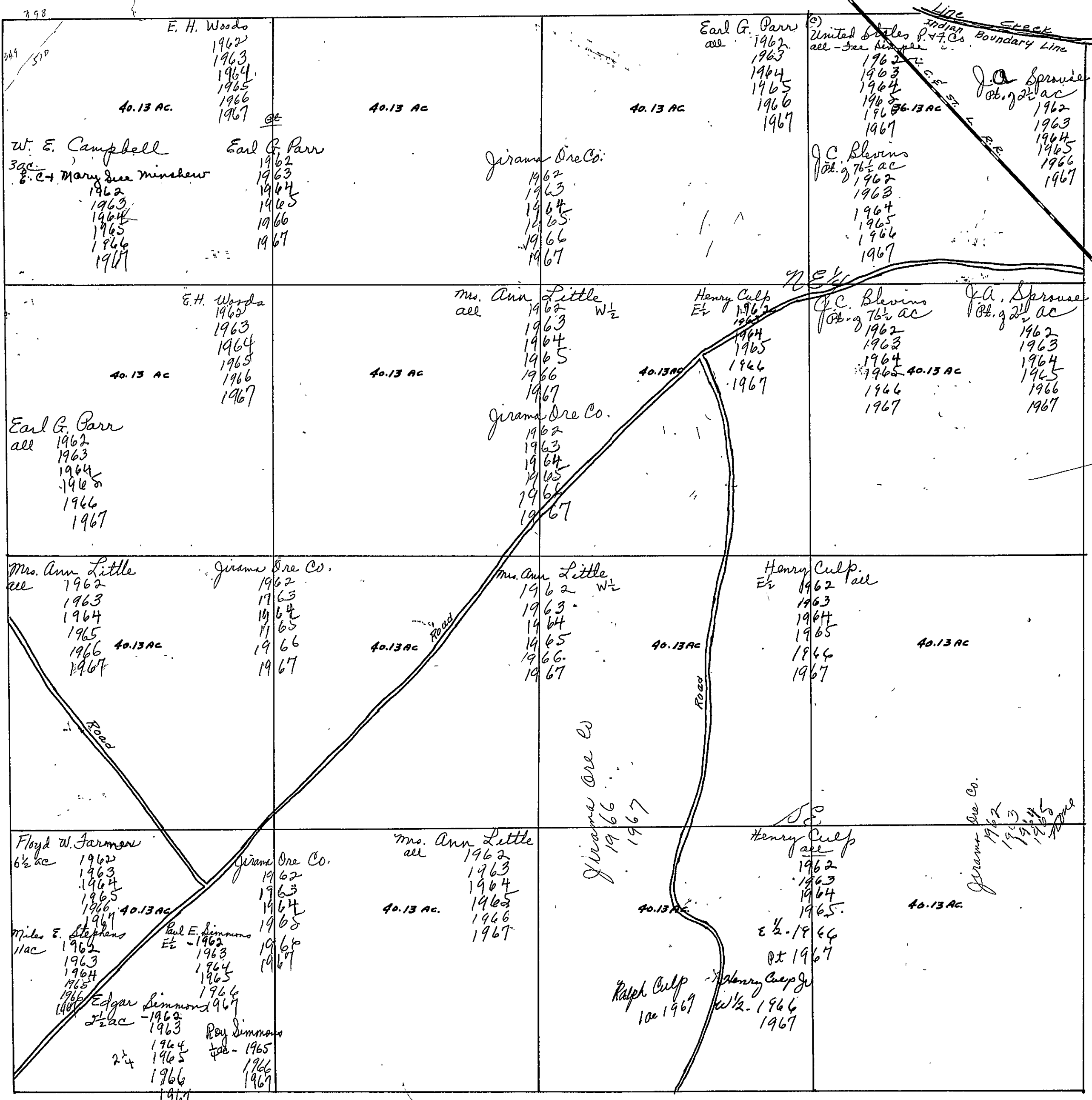
FORM 1-S.T.C.—ROBERTS & SON, BIRMINGHAM




Scale—1 inch=300 Ft.

COUNTY

SEC. 20, TP. 11S, R 5 E.

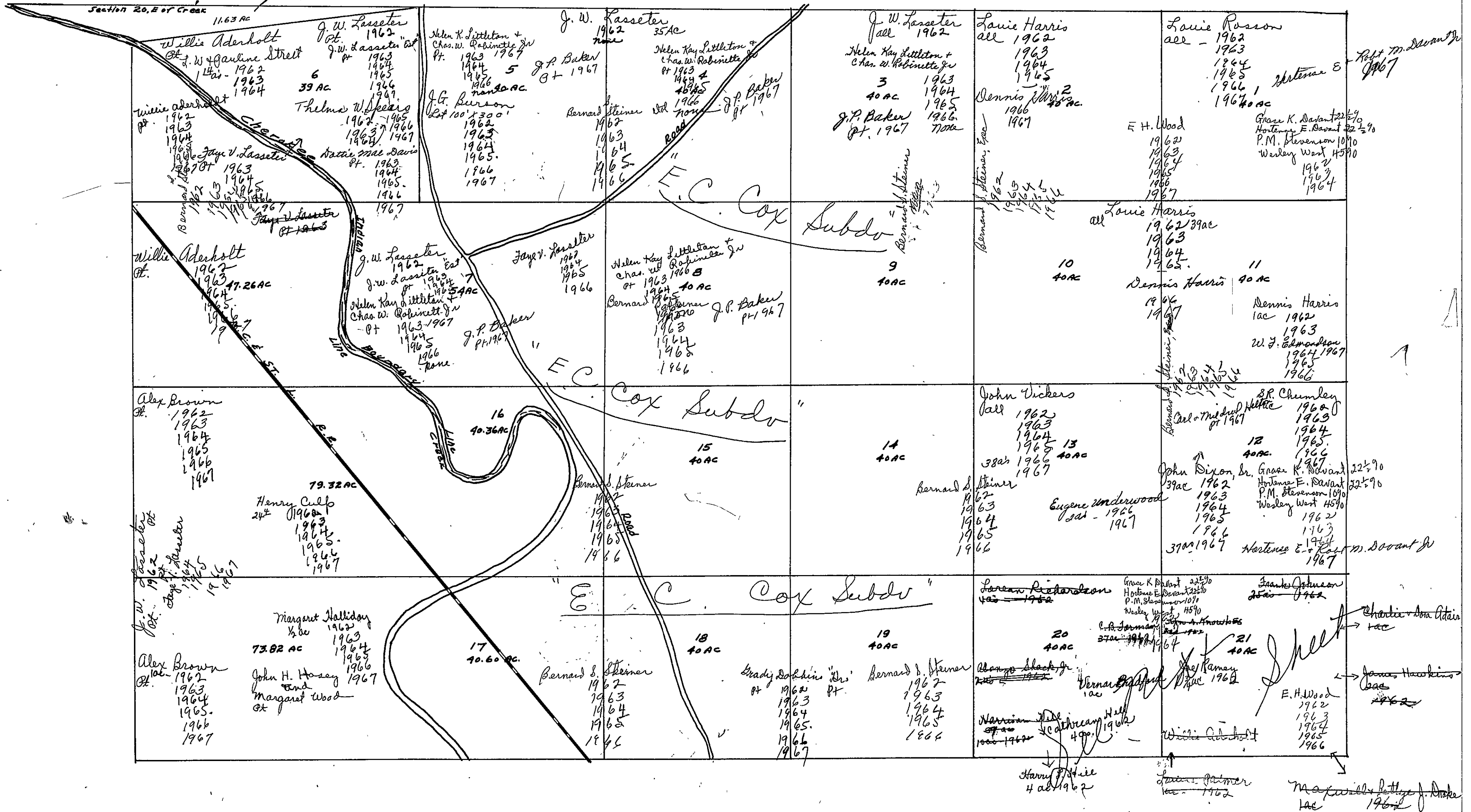


SEC. 20, TP. 11 S, R. 5 E.



SEC. 21, T.P. 11S, R. 5 E

pt. Section 20-11-5E
see 20-11-5
for this portion



SECTION

21

TOWNSHIP

11

RANGE

5

Form 1-S.T.C. 7 & 8-BIRMINGHAM

<p>Lorian Richardson 4as - 1962 1963 1964 1965</p> <p>Elchia Richardson 4as 1966 1967</p> <p>Alonga Shack, Jr. 2as - 1962 1963 1964 1965 1966 1967</p> <p>Harrison Hill 10as - 1962 1963 1964 9as - 1965 1966 1967</p> <p>Cathman Hill 4as - 1962 1963 1964 1965 1966 1967</p>	<p>Harry Hill 4as - 1962 1963 1964 1965 1966 1967</p> <p>C.B. Forman 37as - 1962 1963 1964 1965 1966 1967</p> <p>Vernar Bradford 1ac - 1962 1963 1964 1965 1966 1967</p> <p>Frank Johnson 25as - 1962 18as - 1963 14as - 1964 1965 1966 1967</p> <p>Charlie + Sara Adair 1ac - 1962 1963 1964 1965 1966 1967</p> <p>James Hawkins 2as - 1962 1963 1964 1965 1966 1967</p> <p>Maxwell + Bettye J. Drake 1ac - 1962 1963 1964</p> <p>Columbus H. Rogers Jr. 1965 1966 1967</p>	<p>Fraction 20 SW & E.</p> <p>David Painter + wife 2as - 1962 1963 1964 1965 1966 1967</p> <p>Hortense E. + Robt. M. Davant Jr. 1967</p> <p>Hezekiah Barrax 2as - 1962 1963 1964 1965 1966 1967</p> <p>Bobby Dean Smith 4as - 1962 1963 1964 1965 1966 1967</p> <p>Ruth Vice Byers 1ac - 1962 1963 1964 1965 1966 1967</p> <p>Jessie Barrax 1ac - 1965 1966 1967</p> <p>Fraction 21 SW & E</p> <p>Orva D. + Sarah Adams 2as 1963 1964 1965 1966 1967</p> <p>Cershy Willingham 4as - 1965 1966 1967</p> <p>Hortense E. + Robt. M. Davant Jr. 1967</p> <p>Harris Graham 1ac 1962 1963 1964 1965 1966 1967</p> <p>Richard James 1 1/2 ac 1962 1963 1964 1965 1966 1967</p>	<p>John Lipscomb 2ac 1962 1963 1964 1965 1966 1967</p> <p>Charles Williams 1ac 1962 1963 1964 1965 1966 1967</p> <p>Charles Williams 1ac 1962 1963 1964 1965 1966 1967</p> <p>Mrs. Bessie Satterfield 15as - 1962 1963 1964 1965 1966 1967</p> <p>L.W. + Pauline Street 1 1/4 ac 1962 1963 1964 1965 1966 1967</p>
--	--	---	--

Scale - 1 inch = 300.00 Ft.

COUNTY

SECTION

22

TOWNSHIP

11

RANGE

5

FORM 1-S.T.C.—COBERT & SON, BIRMINGHAM

<p>N.W. OF N.W.</p> <p>Felton all 1963 1964 1965 17 ac 1966 1967</p> <p>Hawington 17 ac 1962 1963 1964 1965 1966 1967</p> <p>William J. Cloud 18 ac 1966 1967</p> <p>John H. Hasey 1 ac 1962 1963 1964 1965 1966 1967</p> <p>Billy Turner 1 1/2 ac 1966 1967</p>	<p>N.E. OF N.W.</p> <p>J. J. Oliver 1962 1963 1964 1965</p> <p>William J. Cloud 1966 1967</p>	<p>N.W. OF N.E.</p> <p>Owen all 1962 1963 1964 1965 1966 1967</p> <p>Green 1/2 1962 1963 1964 1965 1966 1967</p>	<p>N.E. OF N.E.</p> <p>Alongo E 1/2 1962 1963 1964 1965 1966 1967</p> <p>Hallingworth 1962 1963 1964 1965 1966 1967</p>
<p>S.W. OF N.W.</p> <p>Part sold to State H/way Re-emption Plan</p> <p>Geo. Hill 1962 1963 1964 1965 1966 1967</p> <p>M.B. + Mozell Chumley 13 1/2 A's 1962 1963 1964 1965 1966 1967</p>	<p>S.E. OF N.W.</p> <p>Mattie G. Gallimore 1962 1963 1964 1965 1966 1967</p>	<p>S.W. OF N.E.</p> <p>Owen all 1962 1963 1964 1965 1966 1967</p> <p>Green 1962 1963 1964 1965 1966 1967</p>	<p>S.E. OF N.E.</p> <p>Heiman Chumley all 1962 1963 1964 1965 1966 1967</p>
<p>N.W. OF S.W.</p> <p>Part sold to State (H/way Redemption Plan)</p> <p>Geo. Hill 1962 1963 1964 1965 1966 1967</p> <p>John Dixon Sr. 1 ac 1962 1963 1964 1965 1966 1967</p> <p>Robert D. Hall 1 ac 1967</p>	<p>N.E. OF S.W.</p> <p>Dock + Louise Rutledge 3 A's 1962 1963 1964 1965 1966 1967</p> <p>Will Boley 17 A's 1962 1963 1964 1965 1966 1967</p> <p>Ernest, Josie, + Julius Rogers 20 A's 1962 1963 1964 1965 1966 1967</p>	<p>N.W. OF S.E.</p> <p>W. A. Alexander all 1962 1963 1964 1965 1966 1967</p>	<p>N.E. OF S.E.</p> <p>Minnie D. Chumley W. 26 A's 1962 1963 1964 1965 1966 1967</p> <p>Miller Works 2 A's 1962 1963 1964 1965 1966 1967</p> <p>Joe L. Willis Hopper 12 A's 1962 1963 1964 1965 1966 1967</p> <p>R. B. + Sue Hopper 6 3/4 ac 1966 1967</p>
<p>S.W. OF S.W.</p> <p>Mattie G. Gallimore W 1/2 1962 1963 1964 1965 1966 1967</p> <p>Booker T. Boley 2 AC 1962 1963 1964 1965 1966 1967</p> <p>Jack Quillen 18 AC 1962 1963 1964 1965 1966 1967</p>	<p>S.E. OF S.W.</p> <p>Lottie C. Johnson 15 A's 1962 1963 1964 1965 1966 1967</p> <p>Gene Lee Whiteside 6 A's 1962 1963 1964 1965 1966 1967</p> <p>R. B. Hunter - wife 7 ac 1962 1963 1964 1965 1966 1967</p> <p>Cardie B. Hunter 7 ac 1962 1963 1964 1965 1966 1967</p> <p>Bishop Lomnick "Hos" 6 A's 1962 1963 1964 1965 1966 1967</p> <p>Henry Hoyt + wife 14 1/2 A's 1962 1963 1964 1965 1966 1967</p> <p>W.E. + Della Reed 1 ac 1963 1964 1965 1966 1967</p> <p>Doreen Hunt 1 ac 1964 1965 1966 1967</p>	<p>S.W. OF S.E.</p> <p>W. A. Alexander 38 A's 1962 1963 1964 1965 1966 1967</p> <p>Minnie Lee Maragne 12 A's 1962 1963 1964 1965 1966 1967</p> <p>Lovely Green 1/2 ac 1962 1963 1964 1965 1966 1967</p>	<p>S.E. OF S.E.</p> <p>Minnie D. Chumley W. 26 A's 1962 1963 1964 1965 1966 1967</p> <p>Miller Works 2 A's 1962 1963 1964 1965 1966 1967</p> <p>Joe L. Willis Hopper 12 A's 1962 1963 1964 1965 1966 1967</p> <p>R. B. + Sue Hopper 6 3/4 ac 1966 1967</p>

Scale—1. inch—300 Ft.

COUNTY

SECTION

23

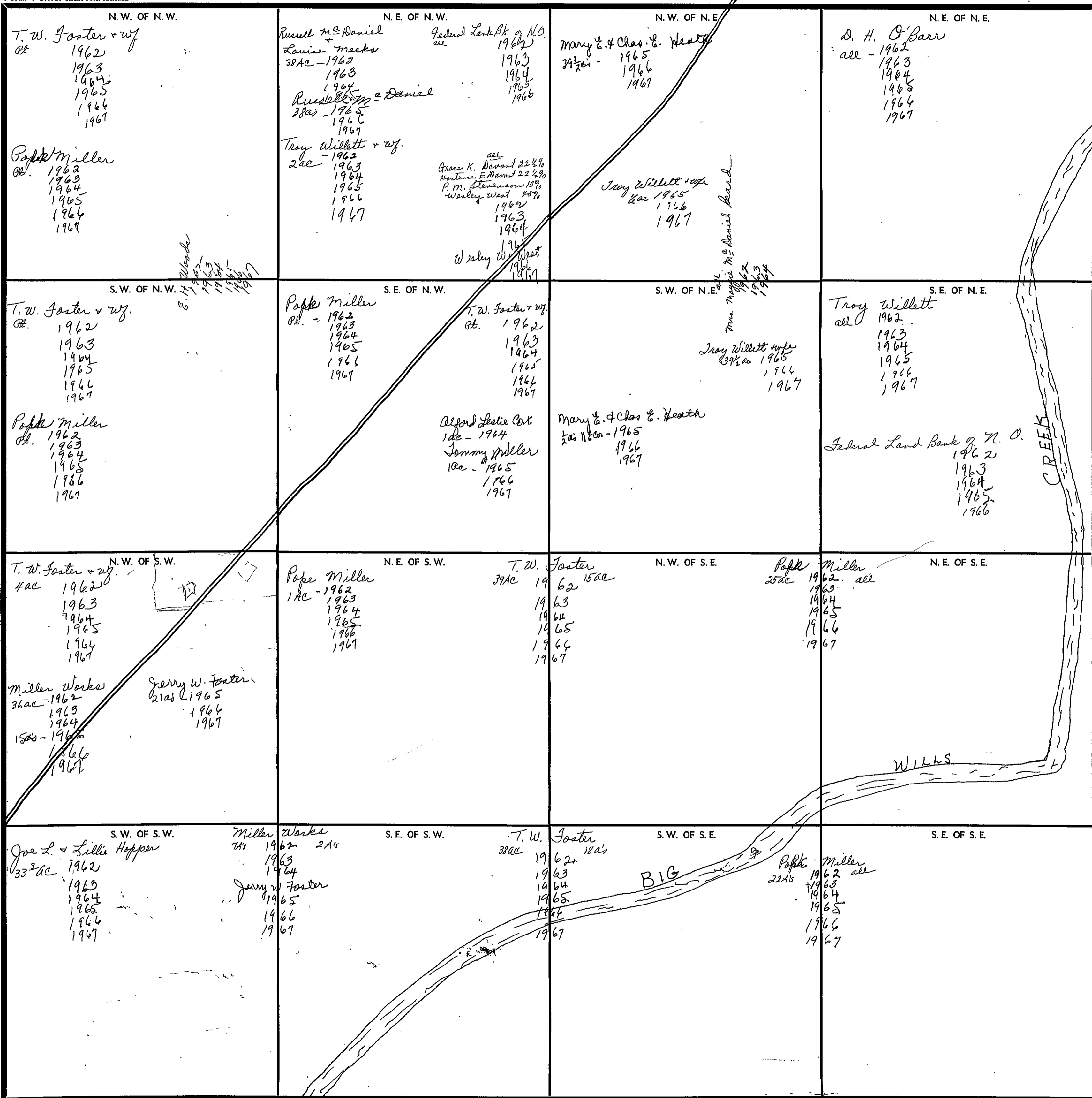
TOWNSHIP

11

RANGE

5

FORM 1-S.T.C.—COBBLE & SON, BIRMINGHAM



Scale—1 inch—300 Ft.

COUNTY

SECTION 24

TOWNSHIP 11

RANGE 5

FORM 1-S.T.C. - FOREST & SON, BIRMINGHAM

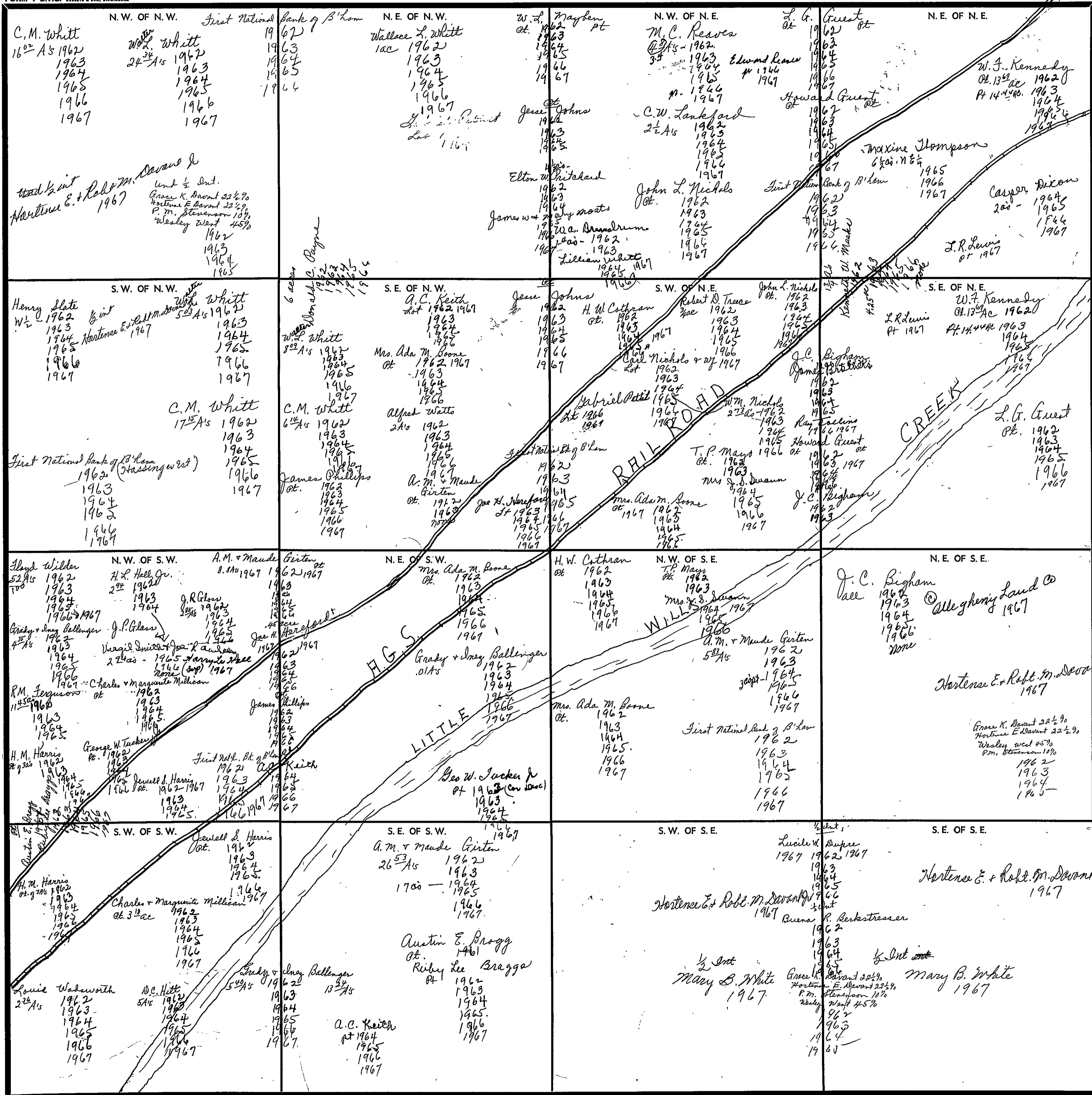
<p>N.W. OF N.W.</p> <p><i>Crack</i></p> <p>D.H. O'Barr 1962 1963 1964 1965 1966 1967</p>	<p>N.E. OF N.W.</p> <p>United States P. & F. Co. 1962 1963 1964 1965 1966</p>	<p>N.W. OF N.E.</p> <p>United States P. & F. Co. 1962 1963 1964 1965 1966 1967</p>	<p>N.E. OF N.E.</p> <p>H.G. Gilliland & Mrs. Lena Malone all 1962 1963 1964 1965 1966 1967</p> <p>H.G. Gilliland 43 700 ac - 1962 1963 1964 1965 1967</p> <p>First National Bank of B'ham 1962 1963 1964 1965 1966</p>
<p>S.W. OF N.W.</p> <p>Joy Willet & wy. all 1962 1963 1964 1965 1966 1967</p> <p>Federal Land St. of N.O. 1962 1963 1964 1965 1966</p>	<p>S.E. OF N.W.</p> <p>United States P. & F. Co. 1962 1963 1964 1965 1966 1967</p>	<p>S.W. OF N.E.</p> <p>First National Bank of B'ham W.H. Hassinger 1962 1963 1964 1965 1966</p> <p>Wm. Jones 1962 1963 1964 1965 1966 1967</p>	<p>S.E. OF N.E.</p> <p>H.G. Gilliland all 1962 1963 1964 1965 1966 1967</p>
<p>N.W. OF S.W.</p> <p>United States P. & F. Co. 1962 1963 1964 1965 1966 1967</p>	<p>N.E. OF S.W.</p> <p>Louis D. Bates 10A's 1962 see 8888 corr. case for 1963</p>	<p>N.W. OF S.E.</p> <p>Ray Collins 1 ac 1962 1963 1964 1965 1966 1967</p>	<p>N.E. OF S.E.</p> <p>Ray Collins 20A's - 1962 1963 1964 1965 1966 1967</p> <p>H.G. Gilliland 10 1/2 A's - 1962 1963 1964 1965 1966 1967</p> <p>J. W. & Miriam Gilliland 13 1/2 A's - 1963 1964 1965 1966 1967</p> <p>Clarence Pate & wy. all 1962 1963 1964 1965 1966 1967</p>
<p>S.W. OF S.W.</p> <p>United States P. & F. Co. 1962 1963 1964 1965 1966 1967</p>	<p>S.E. OF S.W.</p> <p>Howard Guent 1962 1963 1964 1965 1966 1967</p>	<p>S.W. OF S.E.</p> <p>Howard Guent 1962 1963 1964 1965 1966 1967</p>	<p>S.E. OF S.E.</p> <p>Clarence Pate & wy. all 1962 1963 1964 1965 1966 1967</p> <p>R. Emmitt Guent 42A's 1962 1963 1964 1965 1966 1967</p> <p>Louis D. Bates 10 ac 1963 1964 1965 1966 1967</p> <p>J. D. Bush 7 1/2 A's 1963 1964 1965 1966 1967</p> <p>Lonnie Overstreet 1962 1963 1964 1965 1966 1967</p> <p>Ray Collins 10 1/2 1962 1963 1964 1965 1966 1967</p>

Scale - 1 inch = 300 Ft.

COUNTY

WINDY

FORM 1-S.T.C.—COUNTY & DIST. BOUNDARIES



Scale—1 inch—300 Ft.

SECTION

26

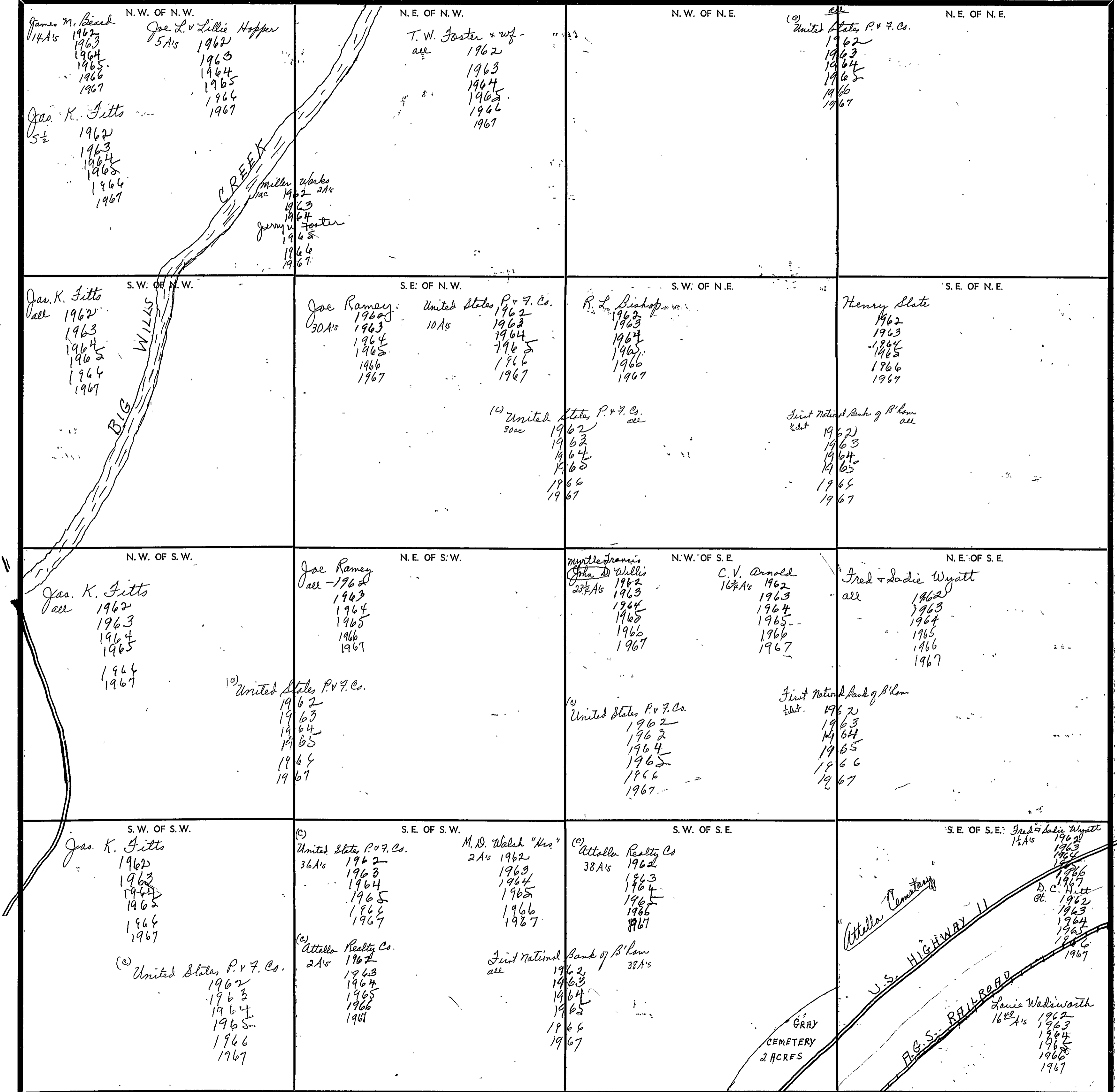
TOWNSHIP

11

RANGE

5

FORM 1-S.T.C.—ROBERTS & SON, BIRMINGHAM

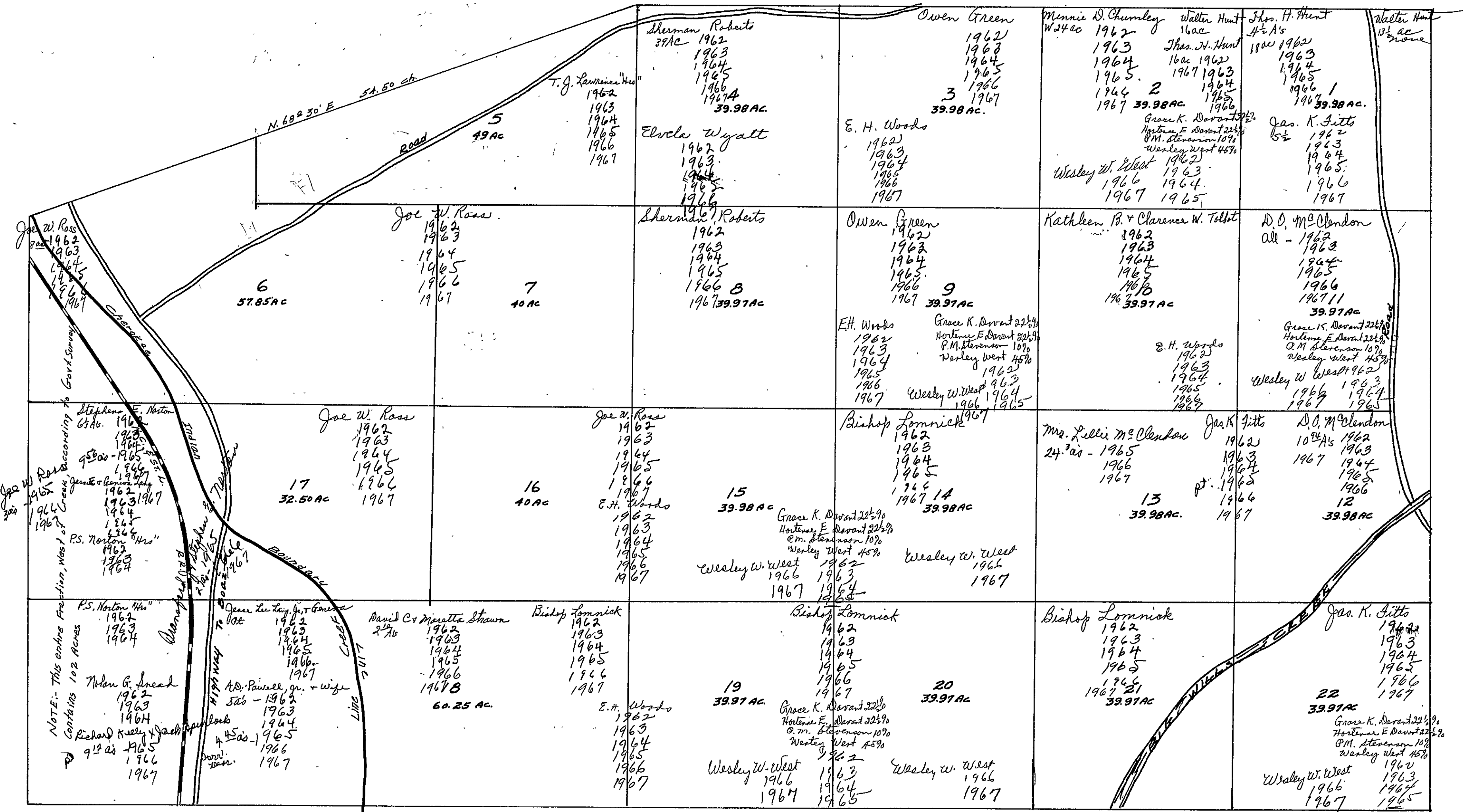


Scale—1 inch=300 Ft.

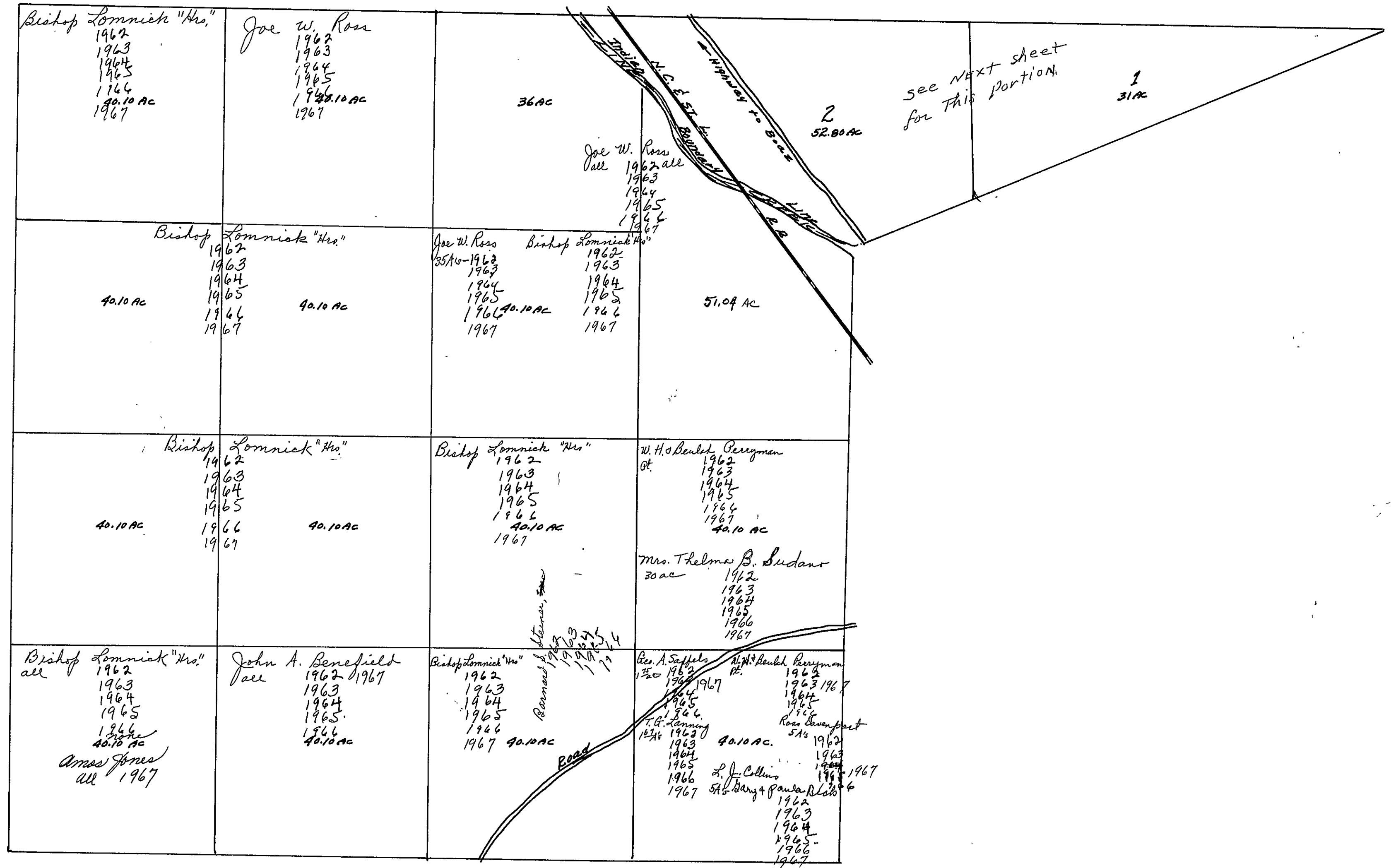
COUNTY

YFBUOD

SEC. 27, TP. 11 S, R 5 E.



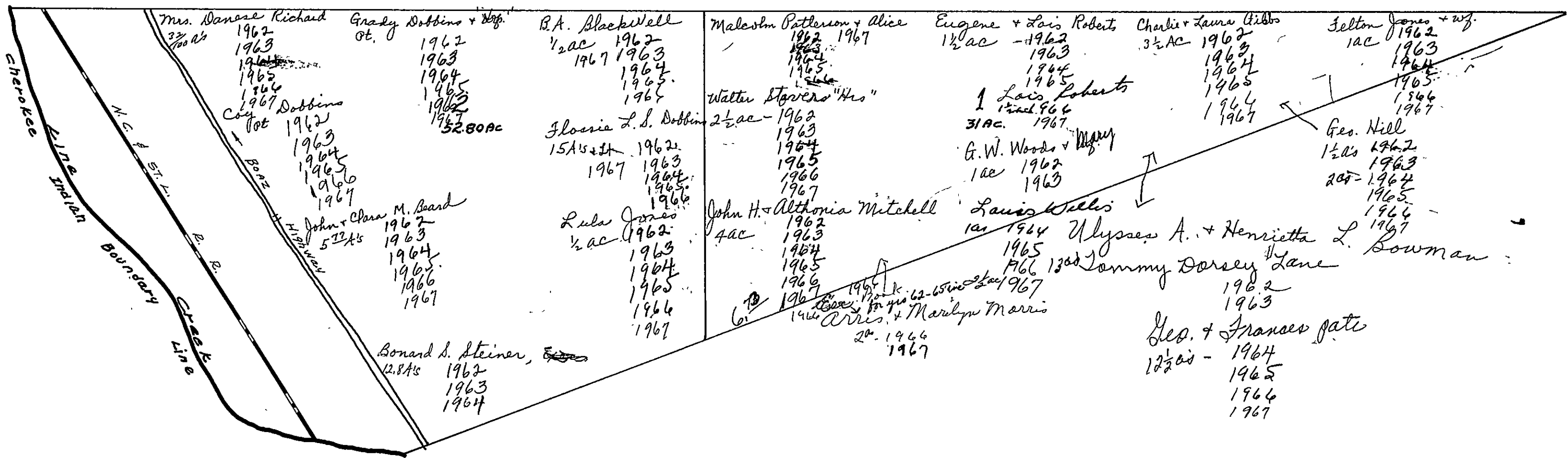
SEC. 28 T.P. 11 S. R. 5 E



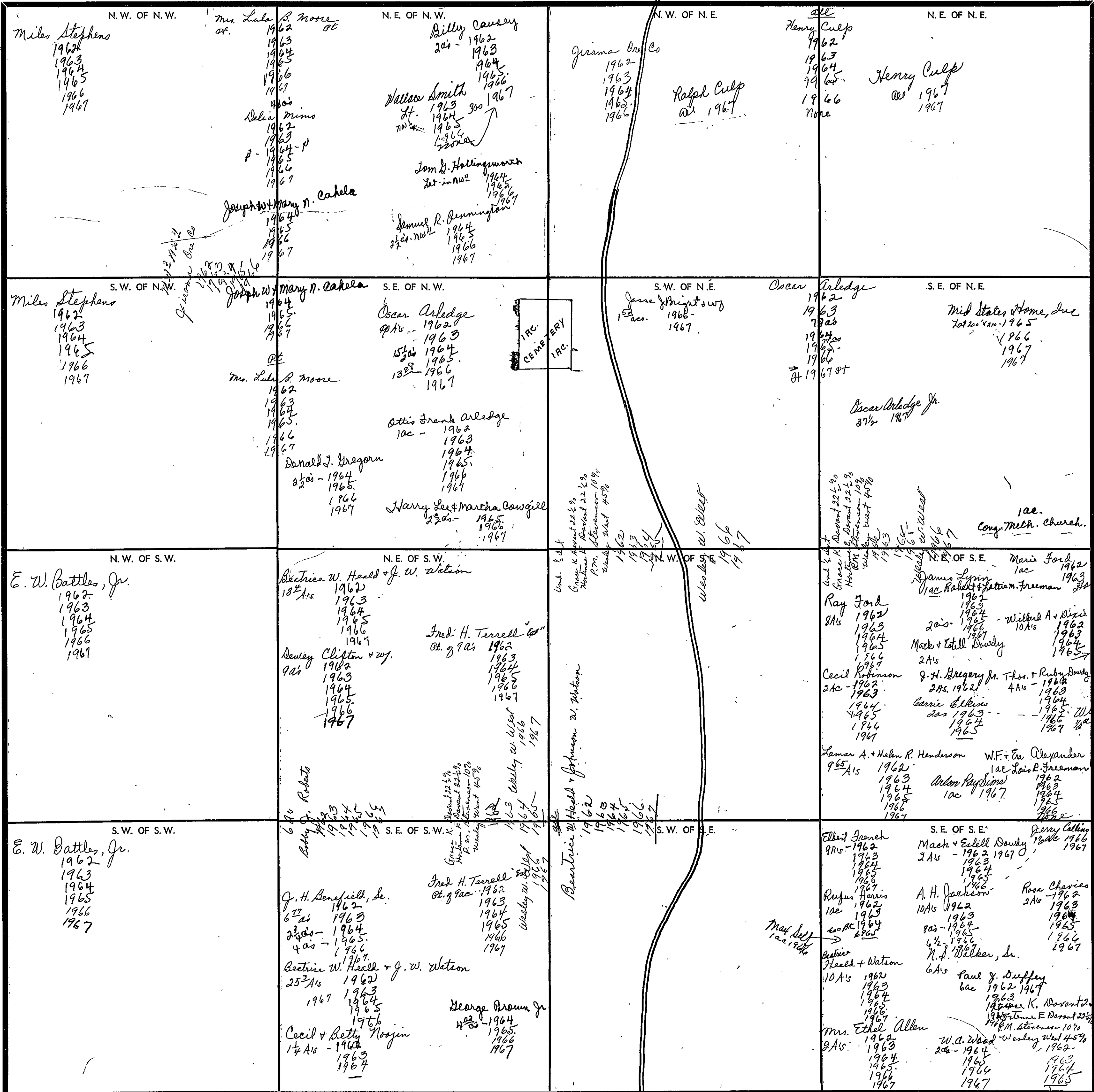
SEC 28, TP. 11 S, R 5 E.

210' X 210'

E. credit 32
31



FORM 1-S.T.C.—ROBERTS & SON, BIRMINGHAM



Scale—1 inch=300 Ft.

W. Street
1966
1967

SECTION

30

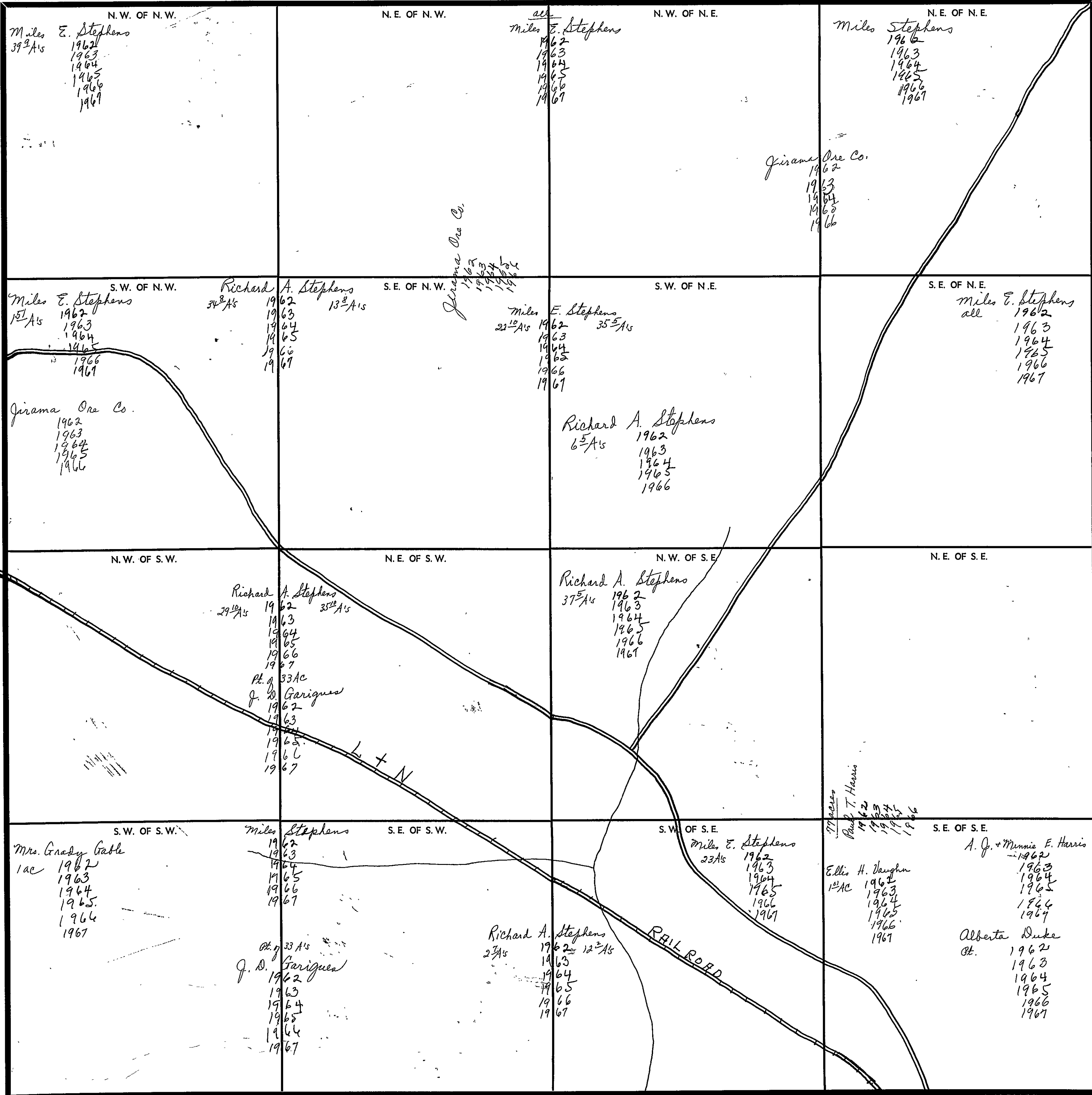
TOWNSHIP

11

RANGE

5

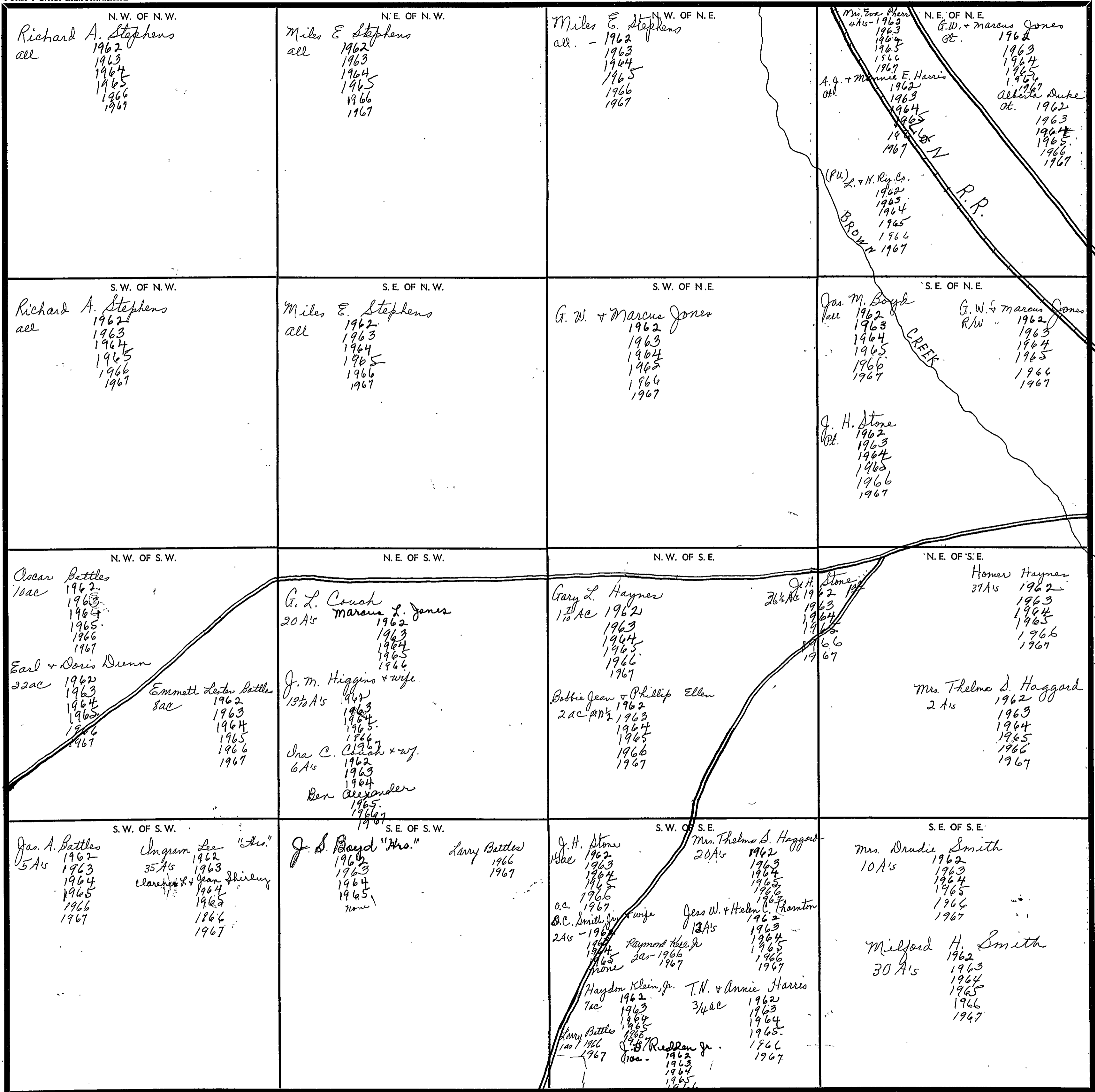
FORM 1-S.T.C.—SOLICITS & REG. MINNESOTA



Scale—1 inch—300 Ft.

COUNTY

FORM 1-S.T.C.—CRESTS & ROV. DIMENSIONAL



Scale—1 inch—300 Ft.

COUNTY _____

1967

SECTION

32

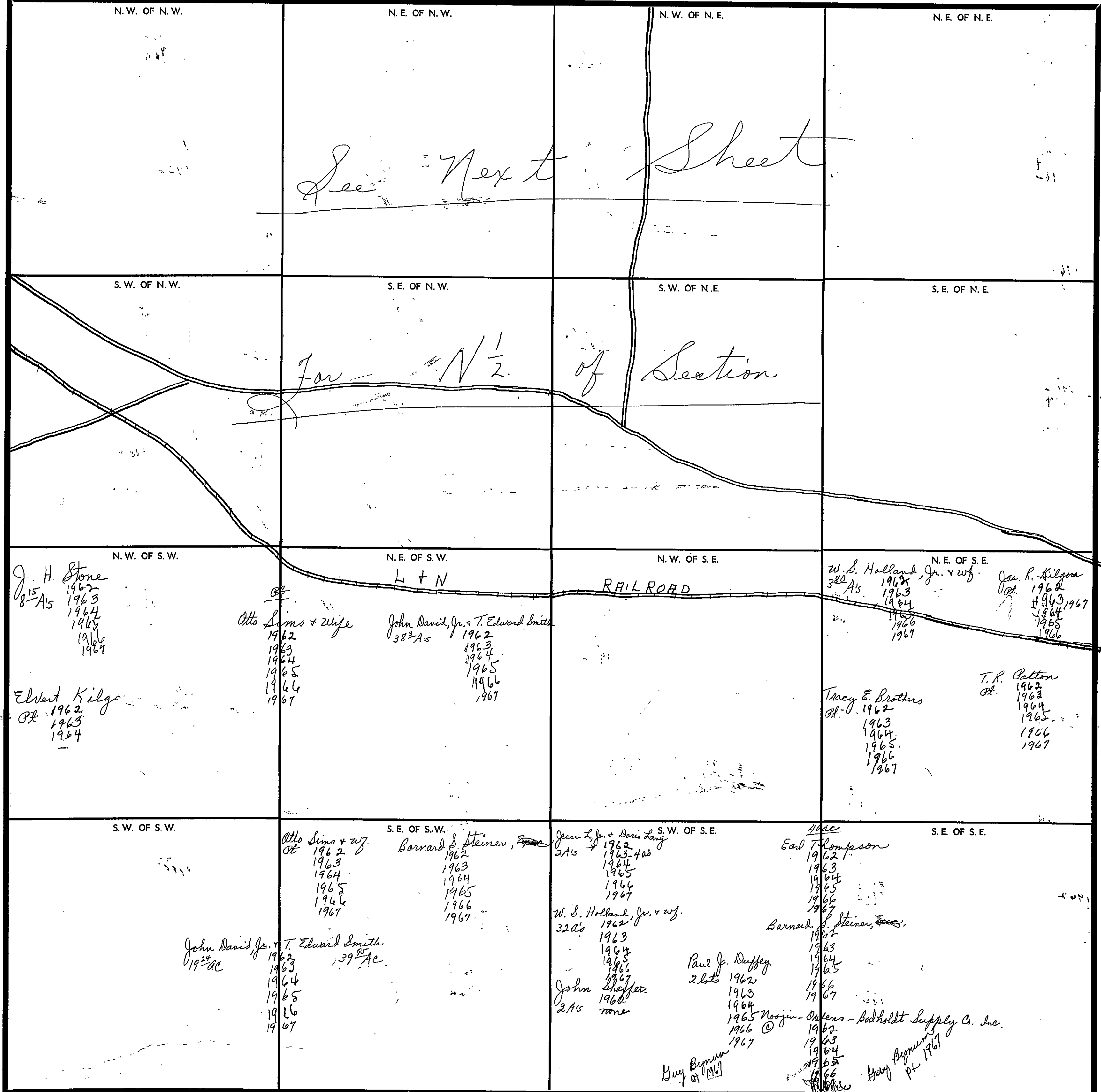
TOWNSHIP

11

RANGE

5

FORM 1-5.T.C. - EXCEPT AS SHOWN, MINNESOTA



See Next Sheet

For N 1/2 of Section

RAILROAD

J. H. Stone
 15 A's
 1962
 1963
 1964
 1965
 1966
 1967

Elbert Kilgo
 8 A's
 1962
 1963
 1964

Otto Sims + wife
 1962
 1963
 1964
 1965
 1966
 1967

John David, Jr. + T. Edward Smith
 38 3/4 A's
 1962
 1963
 1964
 1965
 1966
 1967

W. S. Holland, Jr. + wife
 32 1/2 A's
 1962
 1963
 1964
 1965
 1966
 1967

John R. Kilgore
 1962
 1963
 1964
 1965
 1966

Tracy E. Brothers
 1962
 1963
 1964
 1965
 1966
 1967

T. R. Patton
 1962
 1963
 1964
 1965
 1966
 1967

Otto Sims + wife
 1962
 1963
 1964
 1965
 1966
 1967

Barnard S. Steiner
 1962
 1963
 1964
 1965
 1966
 1967

Jesse L. Jr. + Doris Lang
 2 A's
 1962
 1963-4 as
 1964
 1965
 1966
 1967

W. S. Holland, Jr. + wife
 32 1/2 A's
 1962
 1963
 1964
 1965
 1966
 1967

Paul J. Duffey
 2 lots
 1962
 1963
 1964

Guy Bynum
 1967

Earl Thompson
 1962
 1963
 1964
 1965
 1966
 1967

Barnard S. Steiner
 1962
 1963
 1964
 1965
 1966
 1967

Oakens - Rodholdt Supply Co. Inc.
 1962
 1963
 1964
 1965
 1966
 1967

COUNTY

Scale—1 inch—300 Ft.

SECTION

32

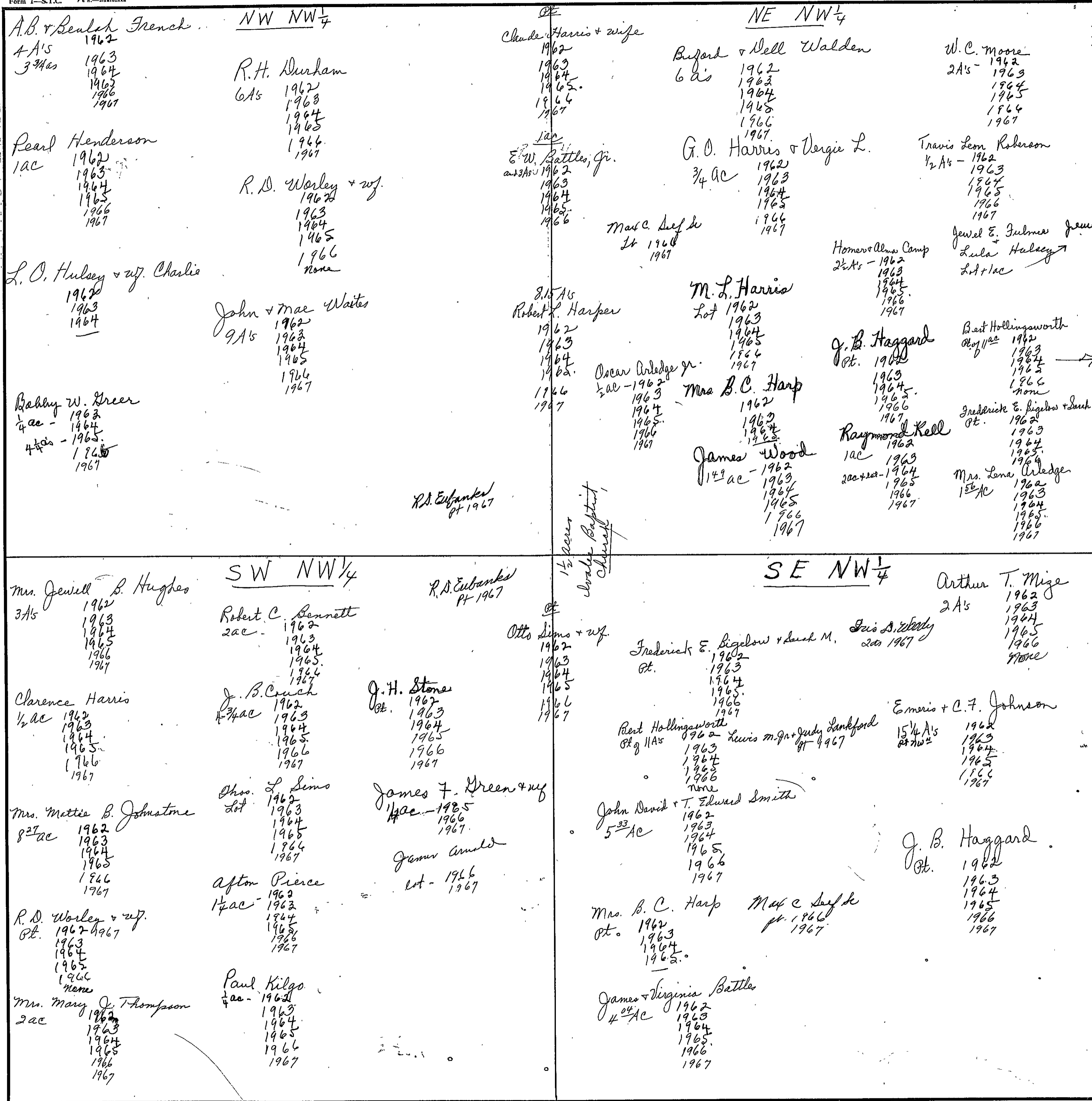
TOWNSHIP

11

RANGE

5

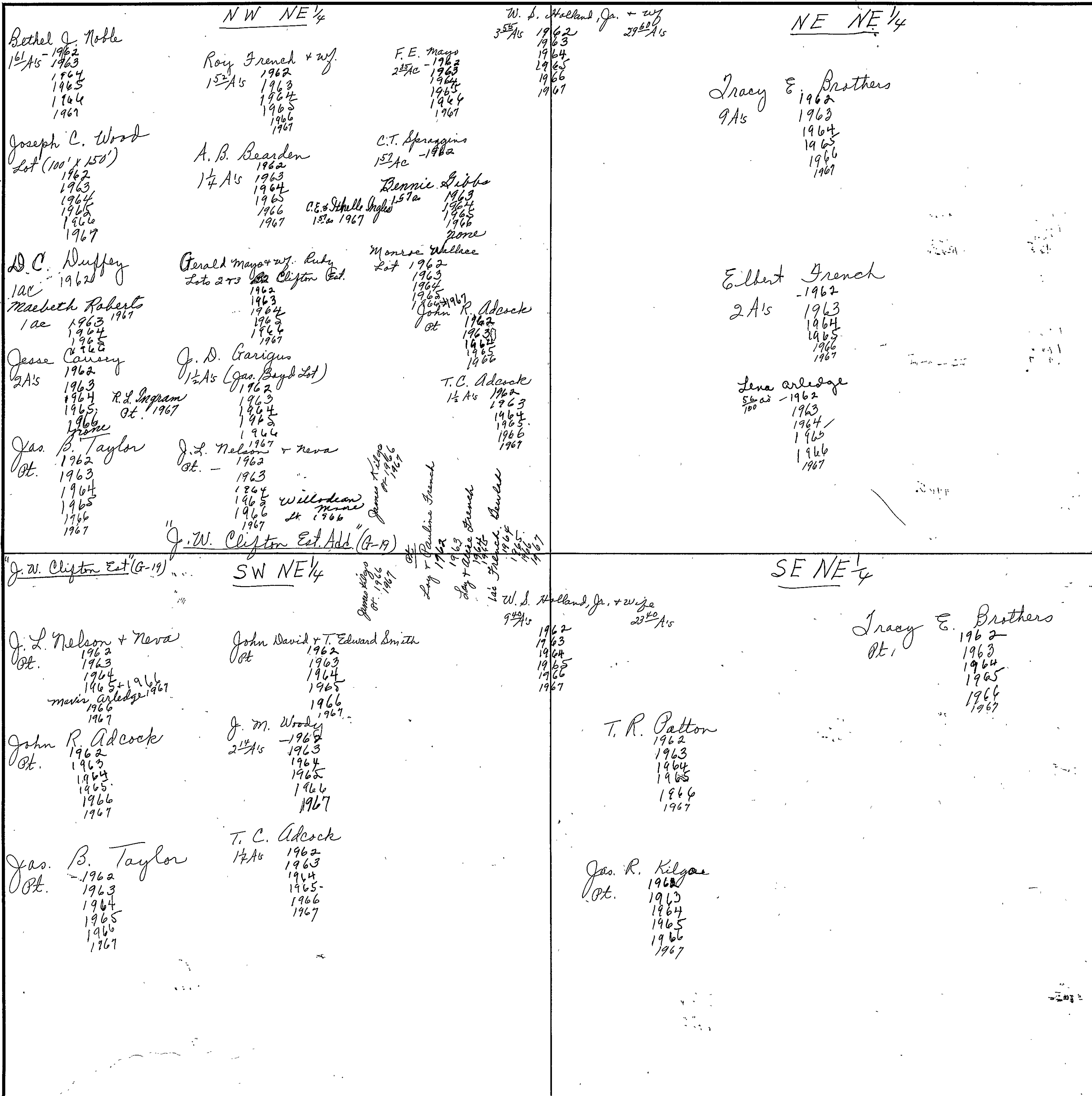
Form 1-S.T.C.



Scale—1 inch = 300.00 Ft.

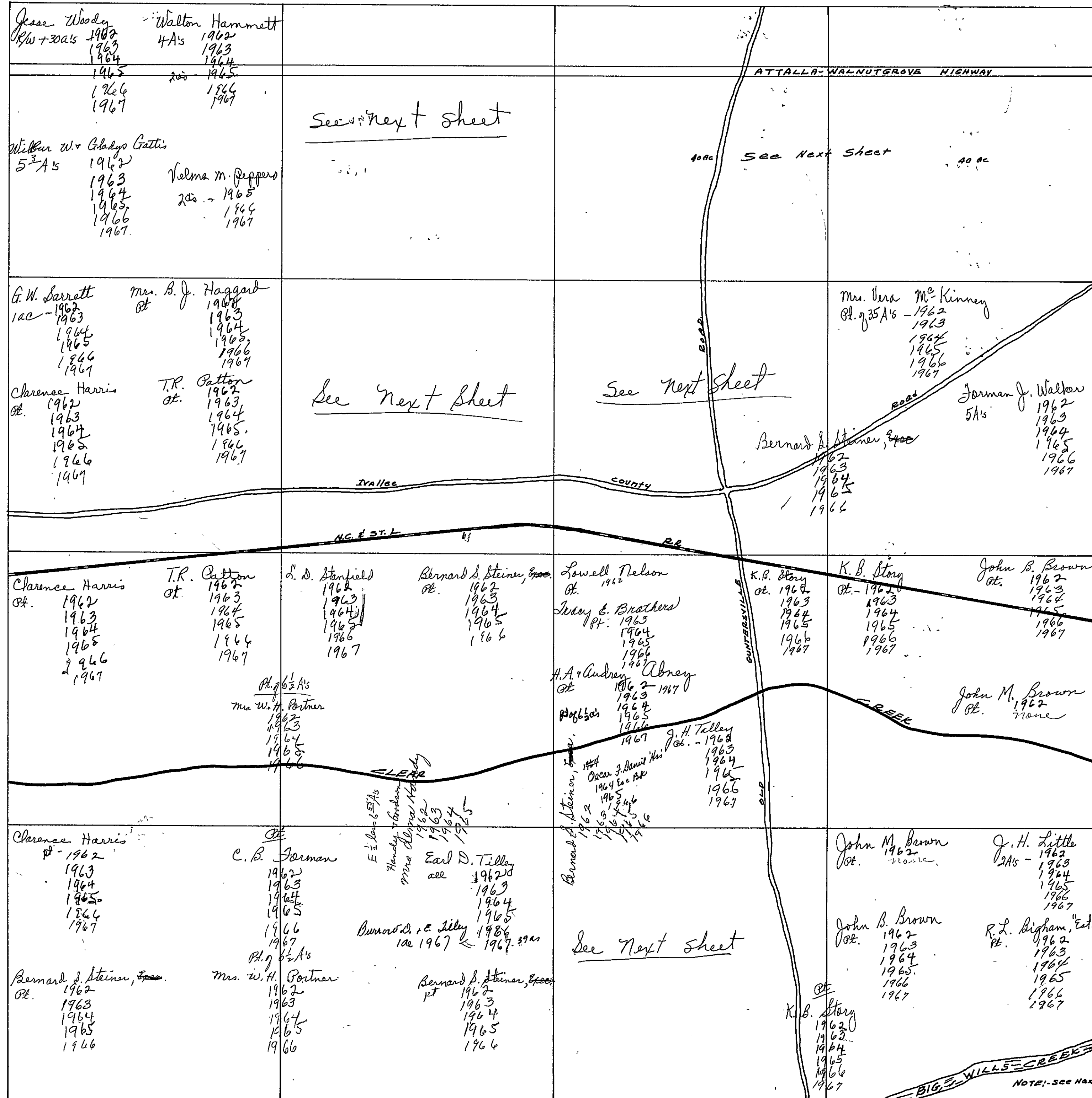
COUNTY

Form 1-S.T.C. P. O. - BIRMINGHAM

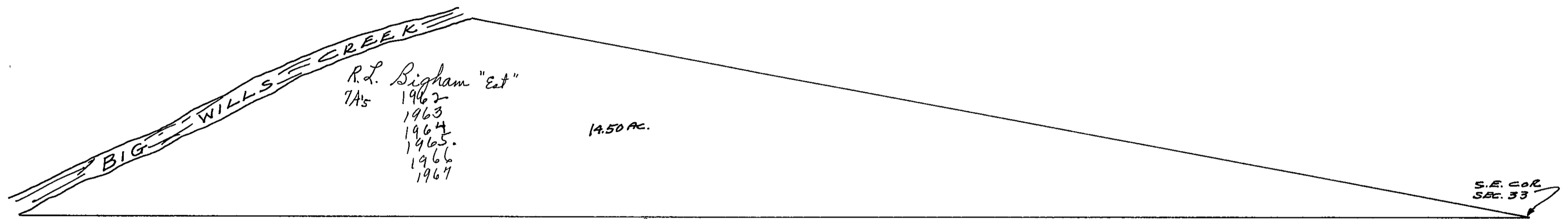


Scale - 1 inch = 300.00 Ft.

COUNTY



NOTE: see next page for Fracs SE of C-Box



R.L. Bigham "Est"
7A's
1962
1963
1964
1965.
1966
1967

14.50 AC.

S.E. COR
SEC. 33

Form 1-S.T.C. F.M.—BIRMINGHAM

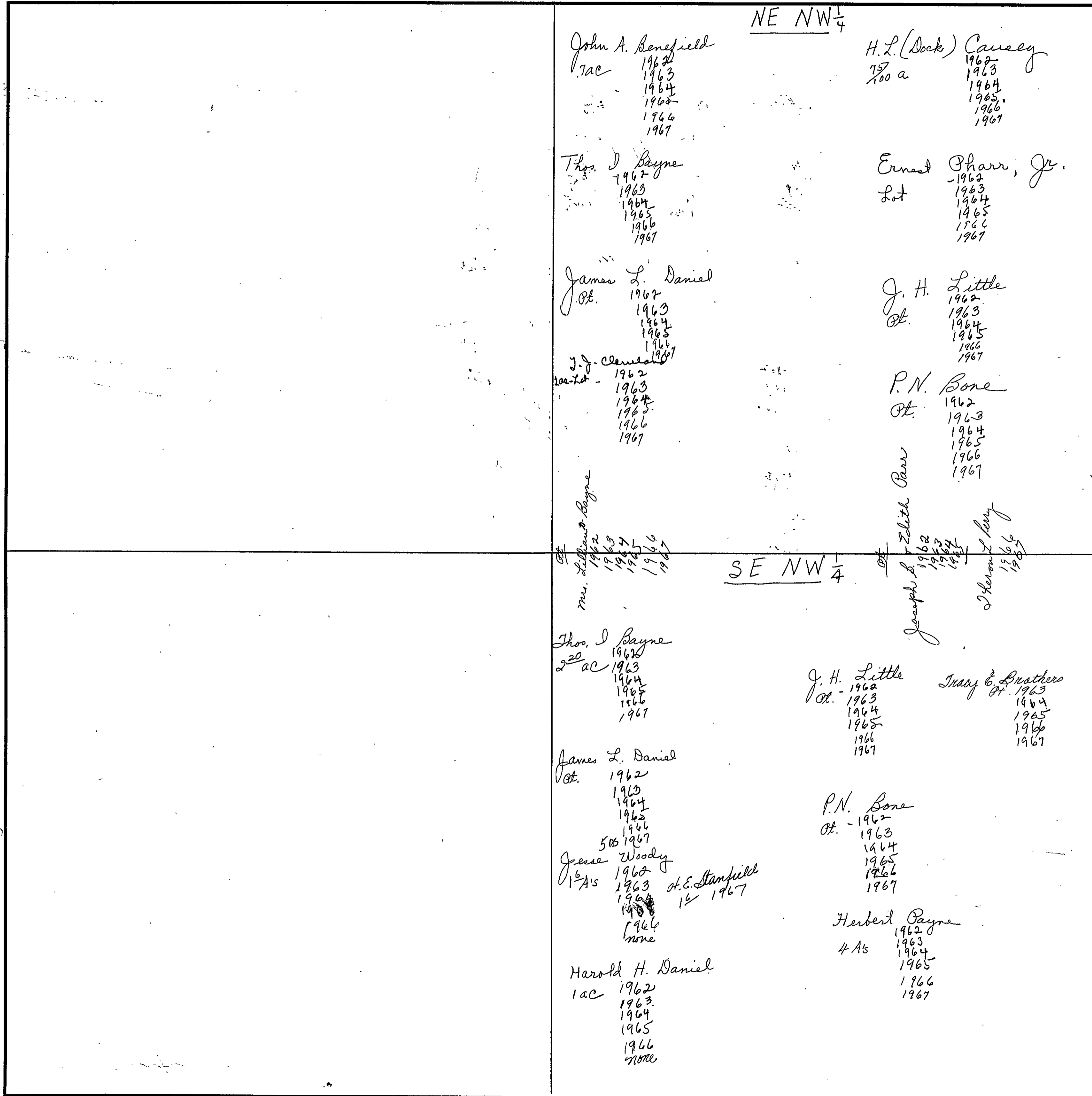
NW NE 1/4 (PA) 128 Ac
 W.C. Foster 7 1/2 A's 1962, 1963, 1964, 1965, 1966, 1967
 T.G. Lanning 15 A's 1962, 1963, 1964, 1965, 1966, 1967
 Mrs. Johnnie Bridges 1 1/2 A's 1962, 1963, 1964, 1965, 1966, 1967
 Mary Frances Buchanan 13 1/2 A's 1962, 1963, 1964, 1965, 1966, 1967
 Bunda + Dunsell m=whitner 13 1/2 ac 1962, 1963, 1964, 1965, 1966, 1967
 J.M. m=Clemond + w/f 10 ac 1962, 1963, 1964, 1965, 1966, 1967
 C.A. Rodgers 10 ac 1962, 1963, 1964, 1965, 1966, 1967
 Joseph B. + Edith Parr 3 1/2 ac 1962, 1963, 1964, 1965, 1966, 1967
 Sheron L. Perry + wife 1 ac 1962, 1963, 1964, 1965, 1966, 1967
 Ben. Great Sm R.R. Co. 20' x 210' 1962, 1963, 1964, 1965, 1966, 1967
 Benny Hooks 128 ac 1962, 1963, 1964, 1965, 1966, 1967
 J.J. m=Glaughon 4 ac 1962, 1963, 1964, 1965, 1966, 1967
 Travis Helderfield 3 1/2 ac 1962, 1963, 1964, 1965, 1966, 1967
 C.W. Pate 3 1/2 ac 1962, 1963, 1964, 1965, 1966, 1967
 Donald + Irene Lane 1 ac 1962, 1963, 1964, 1965, 1966, 1967
 Dalton Benfield 1 ac 1962, 1963, 1964, 1965, 1966, 1967
 Bernard A. Steiner, Esq. 1 ac 1962, 1963, 1964, 1965, 1966, 1967
 Jesse W. + Wanda K. Hyckel 2.97 ac 1962, 1963, 1964, 1965, 1966, 1967

SE NE 1/4
 L.D. Stanfield 1/2 - 1962, 1963, 1964, 1965, 1966, 1967
 Farman J. Walker 1 ac 1962, 1963, 1964, 1965, 1966, 1967
 Aracy E. Brothers 1 ac 1962, 1963, 1964, 1965, 1966, 1967
 Lowell Nelson 1 ac 1962, 1963, 1964, 1965, 1966, 1967
 E.H. Bates + w/f 3 ac 1962, 1963, 1964, 1965, 1966, 1967
 Handy + Goodson 1/2 Mrs Alma Hand 1/2 ac 1962, 1963, 1964, 1965, 1966, 1967
 Mrs. Vera M. Kinney 35 A's 1962, 1963, 1964, 1965, 1966, 1967
 Jay Thomas 5 A's 1962, 1963, 1964, 1965, 1966, 1967
 My Thomas "Kno" 5 A's 1962, 1963, 1964, 1965, 1966, 1967
 Melvin Cornell 5 A's 1962, 1963, 1964, 1965, 1966, 1967
 L.Q. + Alice M. Holcomb 3 1/2 A's 1962, 1963, 1964, 1965, 1966, 1967
 W.R. + Geraldine E. Walker 1 ac 1962, 1963, 1964, 1965, 1966, 1967
 W.R. Walker 1 ac 1962, 1963, 1964, 1965, 1966, 1967
 Charles W. Conley 1 ac 1962, 1963, 1964, 1965, 1966, 1967
 Bernard S. Steiner, Esq. 1 ac 1962, 1963, 1964, 1965, 1966, 1967

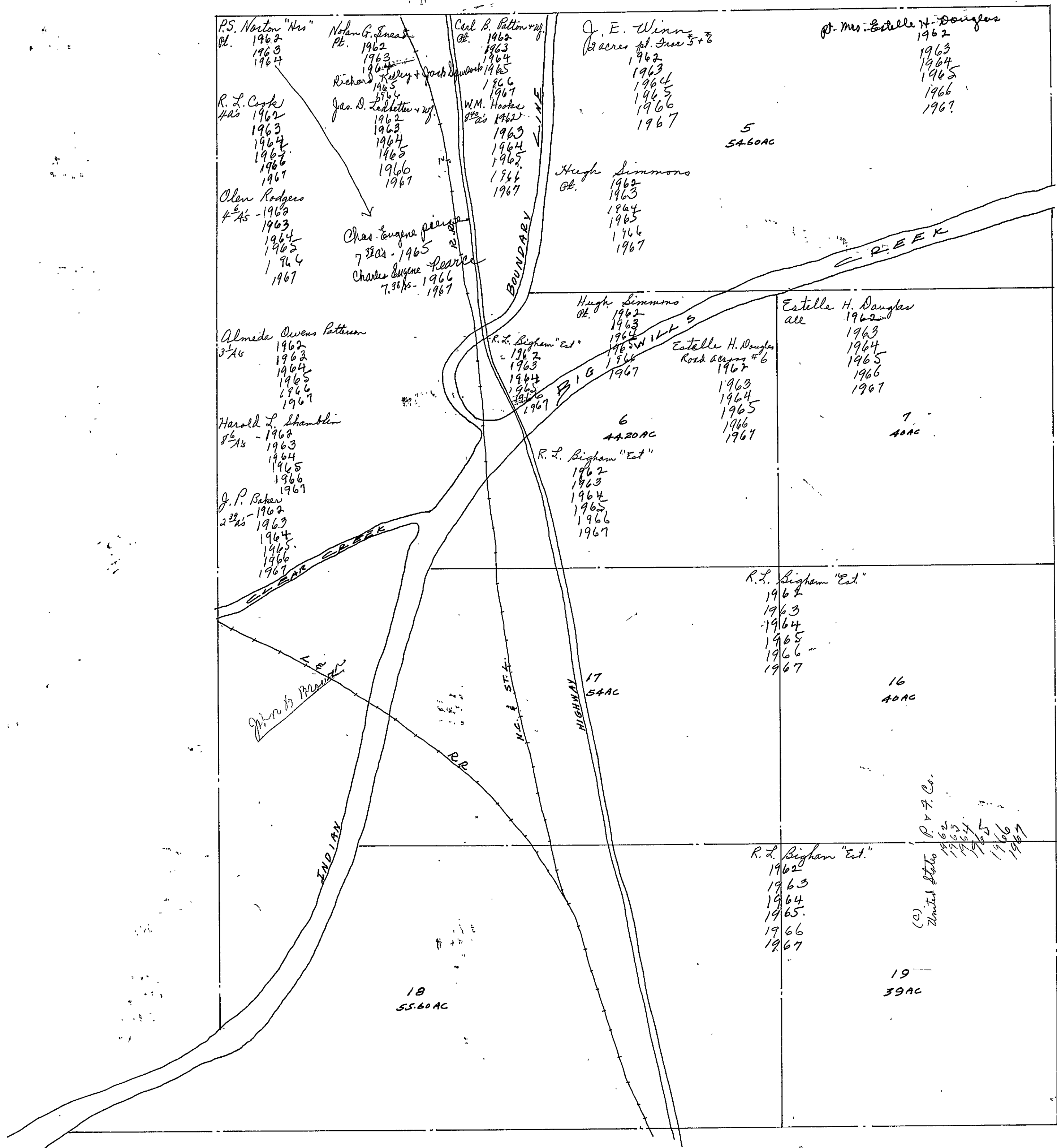
NE NE 1/4
 Carl B. Patton + wife 9 1/2 A's 1962, 1963, 1964, 1965, 1966, 1967
 E.W. Cline + w/f 5 A's 1962, 1963, 1964, 1965, 1966, 1967
 C.E. Hill "Est." 9 1/2 A's 1962, 1963, 1964, 1965, 1966, 1967
 Clifton Walker 4 1/2 A's 1962, 1963, 1964, 1965, 1966, 1967
 J.P. Baker 2 1/2 A's 1962, 1963, 1964, 1965, 1966, 1967
 O.S. Johnson + w/f 9 1/2 A's 1962, 1963, 1964, 1965, 1966, 1967

SW SE 1/4
 H.A. + Audrey Abney 1 ac 1962, 1963, 1964, 1965, 1966, 1967
 John B. Brown 1 ac 1962, 1963, 1964, 1965, 1966, 1967
 J. H. Talley 1 ac 1962, 1963, 1964, 1965, 1966, 1967
 Geo. Brown, Jr. 7 1/2 ac 1962, 1963, 1964, 1965, 1966, 1967
 O.C. + Imogene Huff 1 ac 1962, 1963, 1964, 1965, 1966, 1967
 E. Clyde Smith 1 ac 1962, 1963, 1964, 1965, 1966, 1967
 K.B. Story 1 ac 1962, 1963, 1964, 1965, 1966, 1967
 Jas. R. Beard 1 ac 1962, 1963, 1964, 1965, 1966, 1967
 James + Cecil Talley 1 ac 1962, 1963, 1964, 1965, 1966, 1967
 Cecil H. Talley 1 ac 1962, 1963, 1964, 1965, 1966, 1967
 Tracy E. Brothers 1 ac 1962, 1963, 1964, 1965, 1966, 1967
 Fred Martin 1 ac 1962, 1963, 1964, 1965, 1966, 1967

Scale—1 inch = 300.00 Ft.



SEC. 34, TP. 11 S, R. 5 E

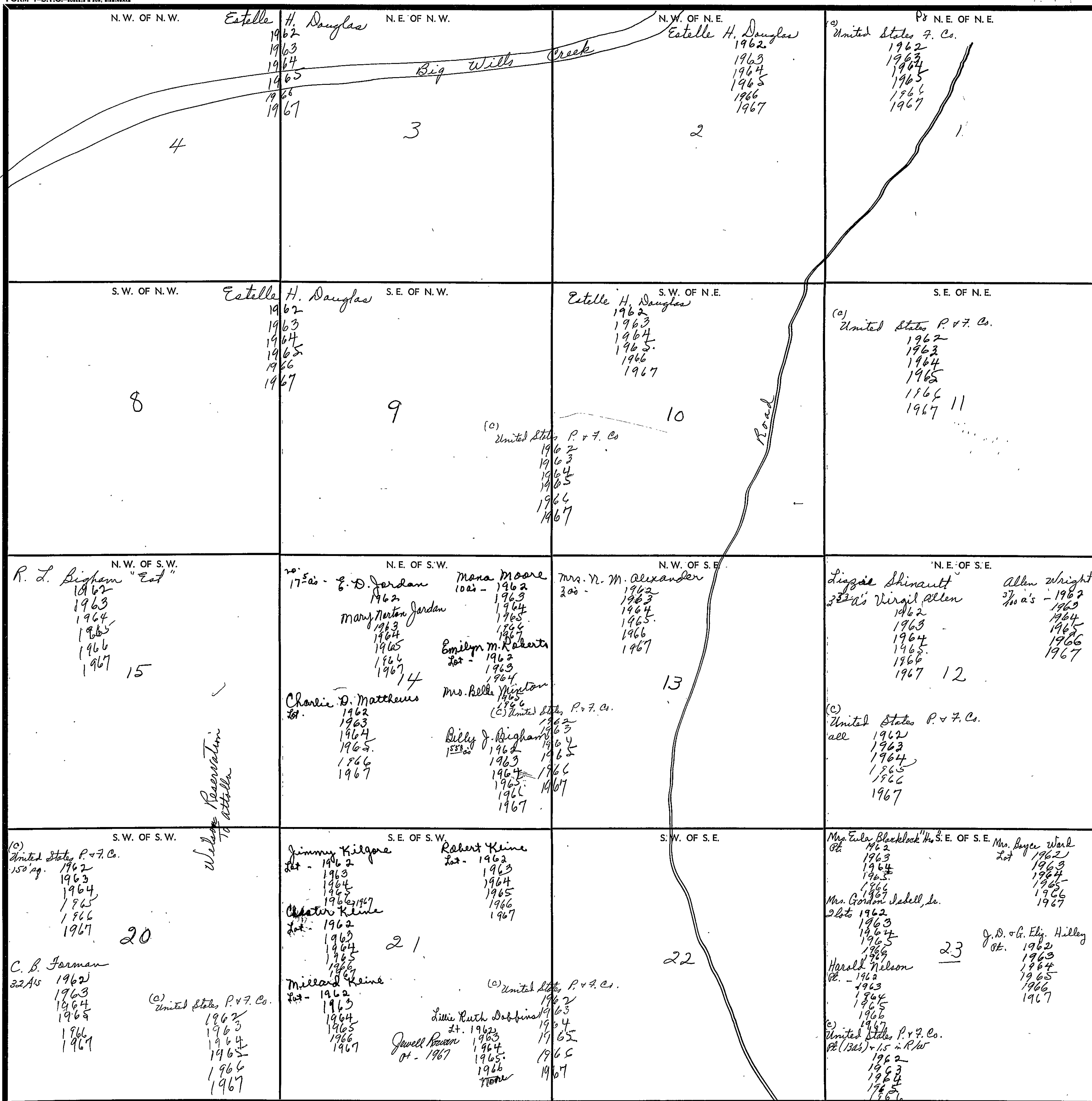


SECTION 34

TOWNSHIP 11

RANGE 5

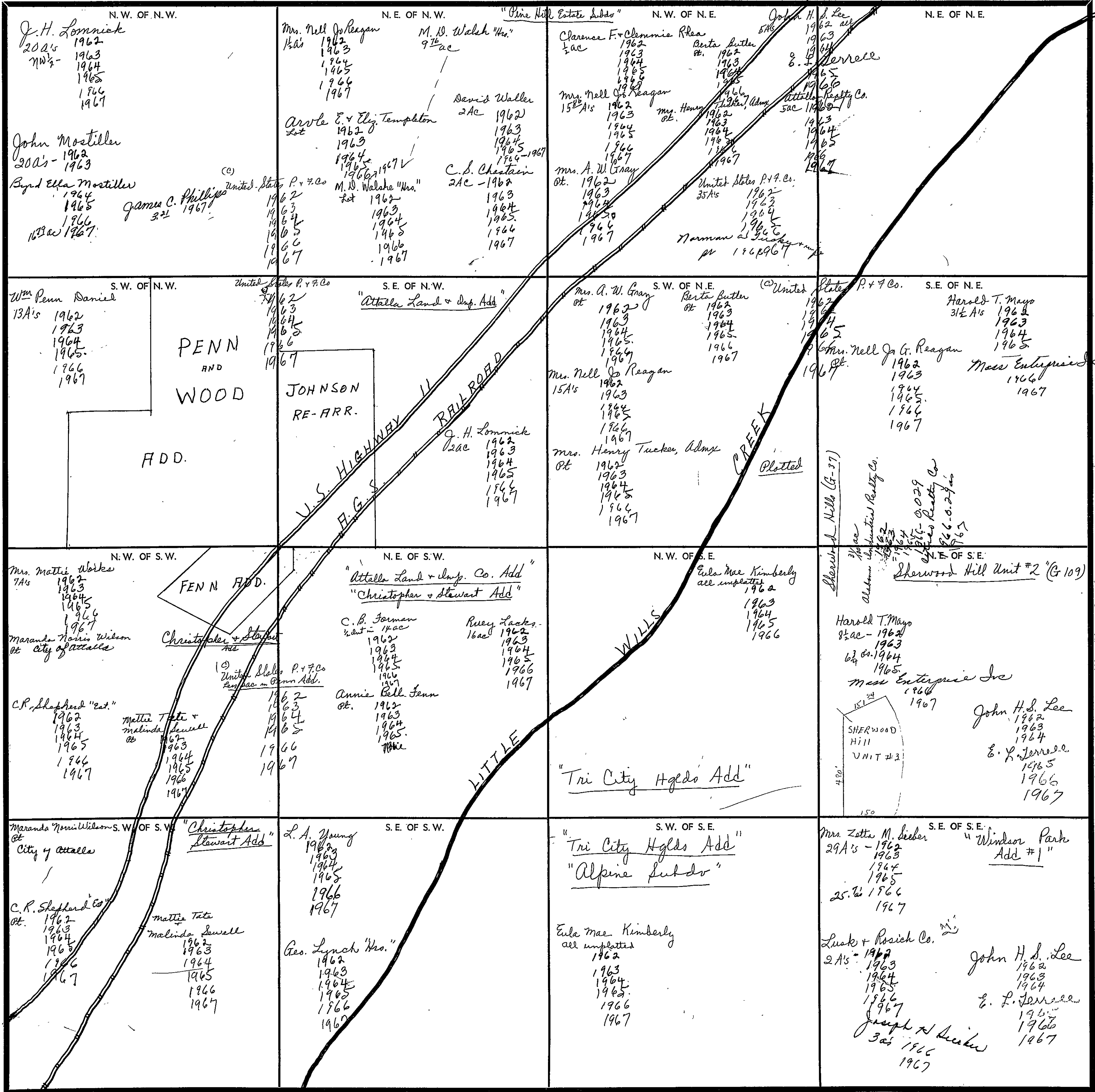
FORM 1-S.T.C. - ROBERTS & SON, BIRMINGHAM



Scale - 1 inch = 300 Ft.

COUNTY

FORM 1-S.T.C.-ROBERTS & SON, BIRMINGHAM



SECTION

36

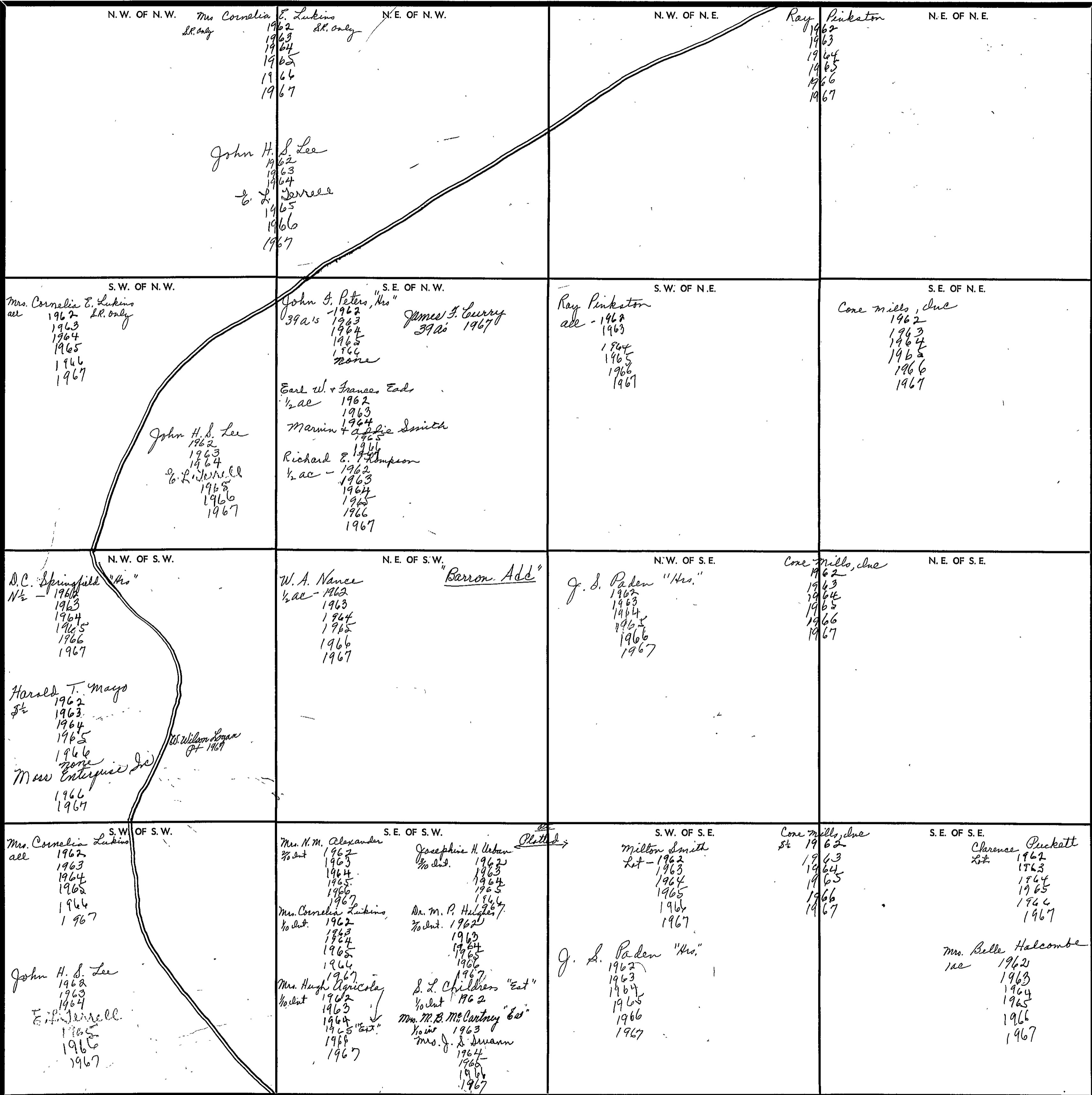
TOWNSHIP

11

RANGE

5

FORM 1-S.T.C.-ROBERTS & CO., BIRMINGHAM



Scale—1 inch=300 Ft.

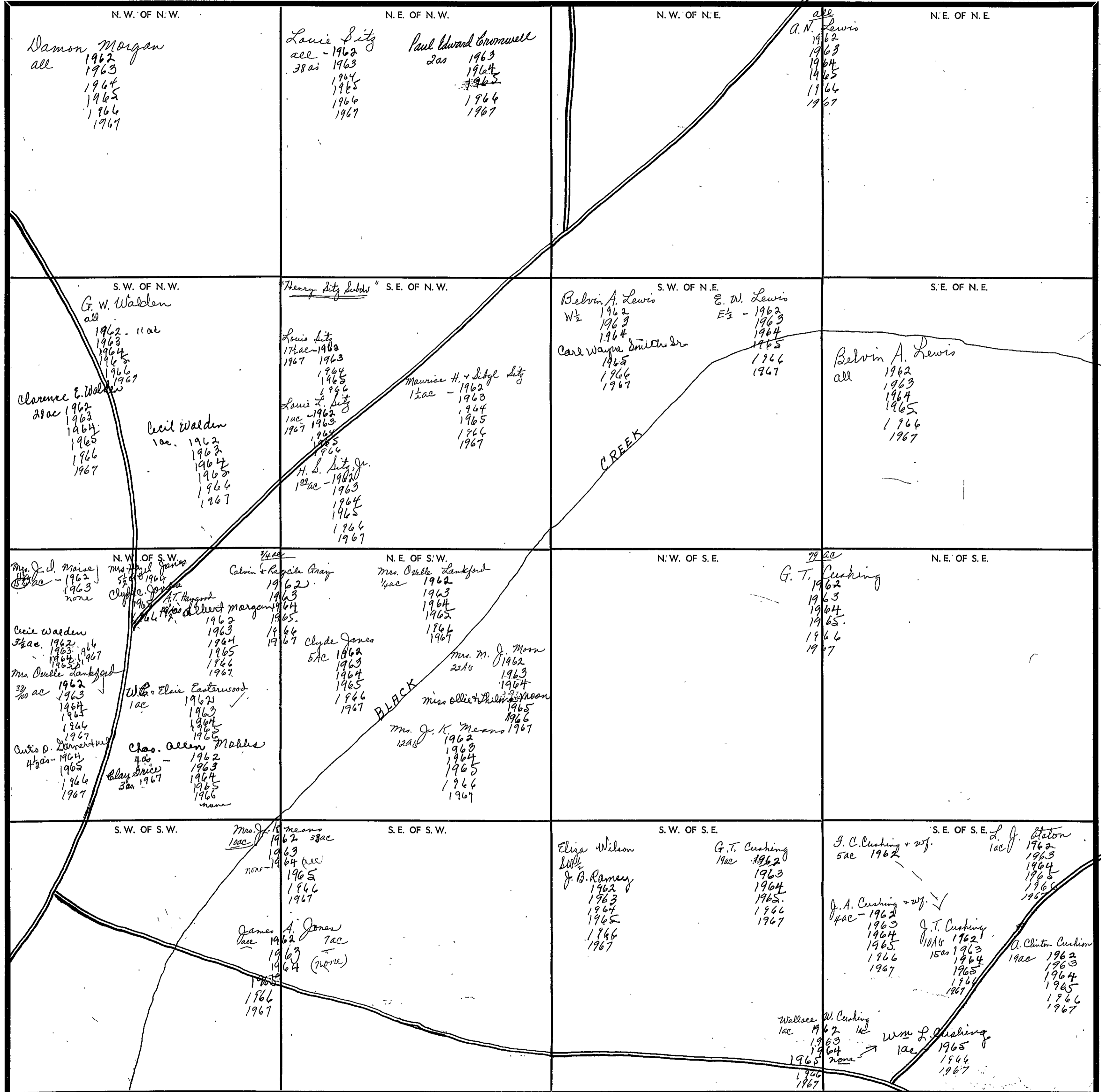
COUNTY

SECTION 1

TOWNSHIP 11

RANGE 6

FORM 1-S.T.C.-ROBERTS & SON, BIRMINGHAM



Scale—1 inch=300 Ft.

COUNTY

SECTION 2

TOWNSHIP 11

RANGE 6

FORM 1-S.T.C. - ROBERTS & SON, BIRMINGHAM

<p>N. W. OF N. W.</p> <p>Devery C. Burger 22 1/2 ac 1962 1963 1964 1965 1966 1967</p> <p>Dr. Frank Haggard + R.E. Goodall 12 1/2 ac 1962 1963 1964 1965 1966 1967</p> <p>Bert J. Bobo 1962 1963 1964 1965 J.B. Bobo 1966 1967</p>	<p>N. E. OF N. W.</p> <p>Bert J. Bobo all 1962 1963 1964 1965 J.B. Bobo 1966 1967</p>	<p>N. W. OF N. E.</p>	<p>N. E. OF N. E.</p> <p>Wilma W. Morgan 20 ac 1962 1963 1964 1965 15 ac 1966 1967</p> <p>Jerry Morgan 15 ac 1966 1967</p> <p>L. V. Stephens 20 ac 1962 1963 1964 1965 1966 1967</p>
<p>S. W. OF N. W.</p> <p>Dr. Frank Haggard + R.E. Goodall 39 ac 1962 1963 1964 1965 1966 1967</p> <p>Bert J. Bobo 1 ac 1962 1963 1964 1965 J.B. Bobo 1 ac 1966 1967</p>	<p>S. E. OF N. W.</p> <p>Anderson Morgan 39 ac 1962 1963 1964 1965 1966 1967</p>	<p>S. W. OF N. E.</p>	<p>S. E. OF N. E.</p> <p>G. W. Walden all 1962 1963 1964 1965 1966 1967</p> <p>Audrey Walden 1/2 1962 1963 1964 1965 1966 1967</p>
<p>N. W. OF S. W.</p> <p>Ira Means, Sr. all 1962 1963 1964</p> <p>James + Ruth Means 1965 1966 none</p> <p>J. L. Davis + wife 1965</p> <p>D. L. Pritchett 1967</p>	<p>N. E. OF S. W.</p>	<p>N. W. OF S. E.</p> <p>Anderson Morgan all 1962 1963 1964 1965 1966 1967</p>	<p>N. E. OF S. E.</p> <p>G. W. Walden all</p> <p>Cecil Walden all 1962 1963 1964 1965 1966 1967</p>
<p>S. W. OF S. W.</p> <p>J. W. + Pauline Sayre 30 ac 1962 1963 1964 1965 1966 1967</p> <p>Ira Means, Sr. 9 ac 1962 1963 1964</p> <p>James + Ruth Means 1965 1966 none</p> <p>D. L. Pritchett 1967</p>	<p>S. E. OF S. W.</p> <p>Inez, Paul, + Margaret Waldrop 1/2 ac 1962 1963 1964 1965 1966 1967</p> <p>Margaret N. Bradley 1 ac 1962 1963 1964 1965 1966 1967</p>	<p>S. W. OF S. E.</p> <p>Anderson Morgan 39 ac 1962 1963 1964 1965 1966 1967</p> <p>J. S. Waldrop 1 ac 1962 1963 1964 1965 1966 1967</p>	<p>S. E. OF S. E.</p> <p>M. W. Copeland, Jr. 6 ac 1962 1963 1964 1965</p> <p>Eric + Doris Copeland 2 ac 1962 1963 1964 1965 3 ac 1966 1967</p> <p>Wm. N. + Paul Glenn 1/2 ac 1962 1963 1964 1965 1966 1967</p> <p>Lamar Elliott 1/2 ac 1962 1963 1964 1965 1966</p> <p>Ira Means, Sr. 8 ac 1962 1963 1964 1965</p> <p>Louie G. Means 3 ac 1962 1963 1964 1965 1966</p> <p>J. C. Harris 1/2 ac 1962 1963 1964 1965 1966 1967</p>

Scale—1 inch—300 Ft.

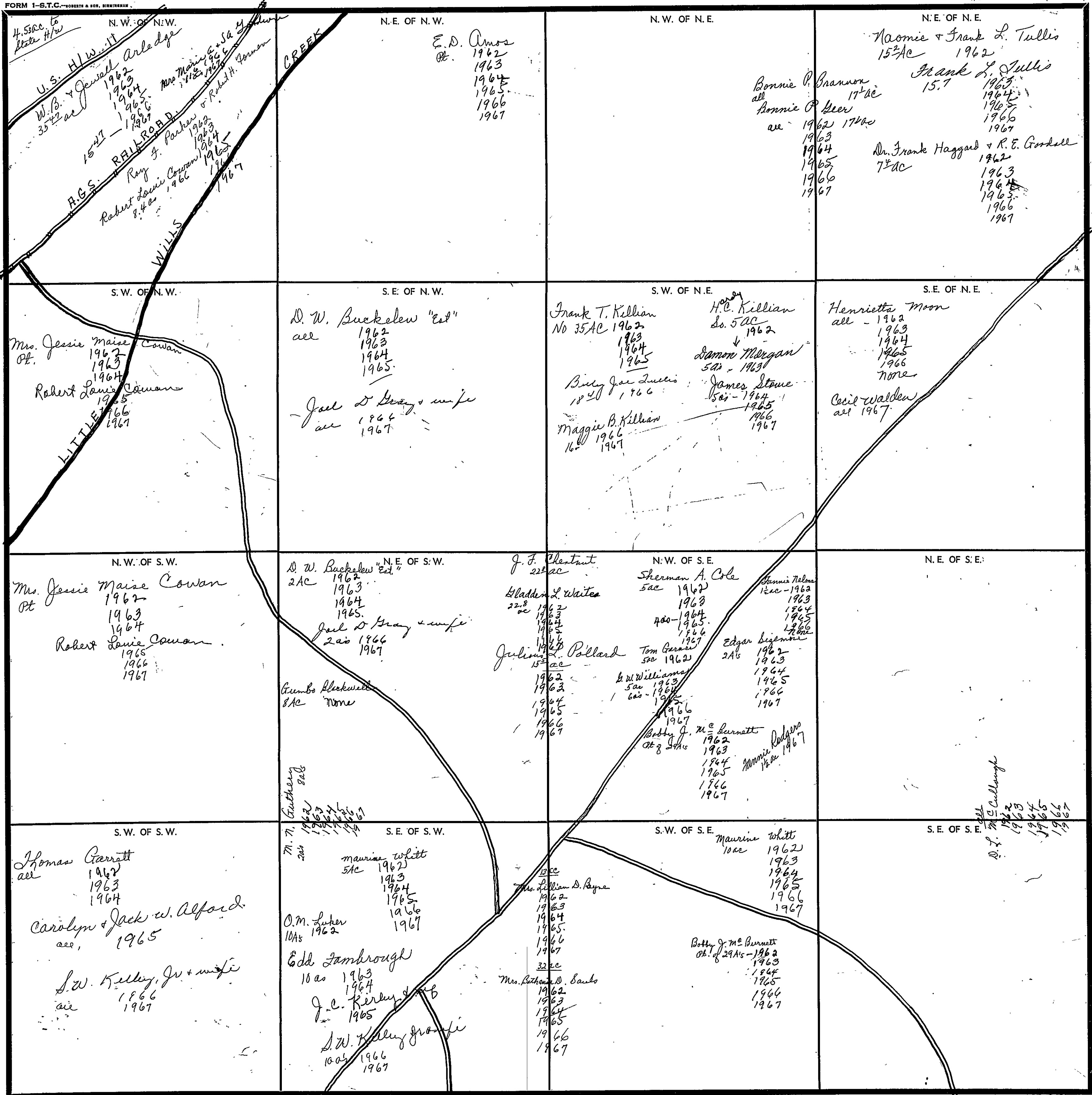
COUNTY _____

SECTION 3

TOWNSHIP 11

RANGE 6

FORM 1-S.T.C. - ROBERTS & SON, BIRMINGHAM



17.1
15.7
7.4

2

COUNTY _____

Scale - 1 inch = 300 Ft.

SECTION

4

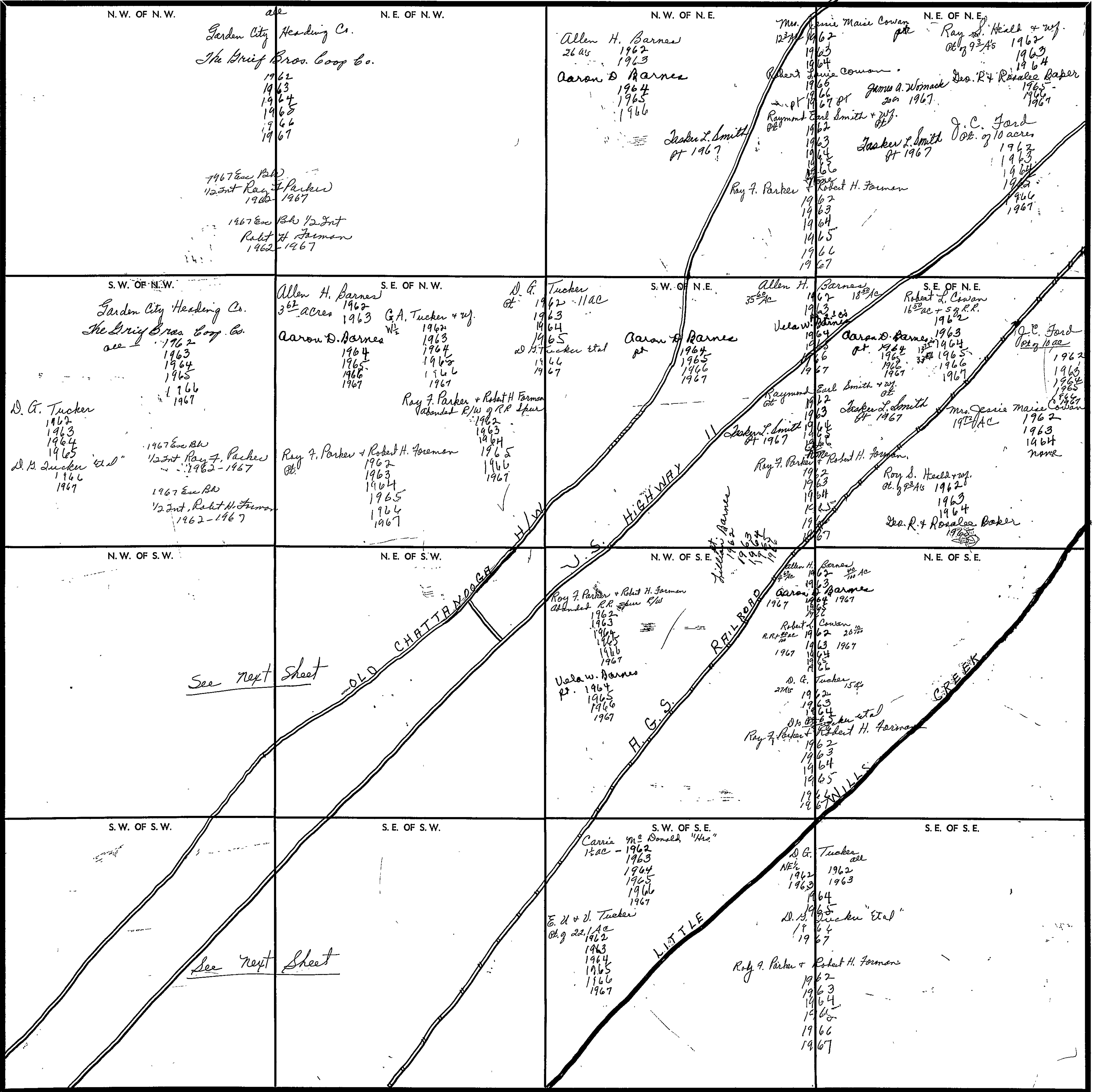
TOWNSHIP

11

RANGE

6

FORM 1-S.T.C.—SHERETS & SON, BIRMINGHAM



Scale—1 inch—300 Ft.

COUNTY

SECTION 4

TOWNSHIP 11

RANGE 6

Form 1-S.T.C. 4 & 6 - BIRMINGHAM

NW SW 1/4		NE SW 1/4	
A. G. + Josephine R. Baty 8 3/8 acres 1962 1963 1964 1965 1966 1967	John L. McCoy Pt. of 8 1/2 acres Askel C. Roddaelt 1962 John L. McCoy 1963 1964 1965 1966 1967	10 1/2 ac Mrs. Mamie J. McCoy 1962 1963 1964 1965 1966 1967 C. D. Freeman Pt 1962 1963 1964 1965	Roy F. Parker + Robert H. Forman Abandoned R.R. Row of Spur 1962 1963 1964 1965 1966 1967 D. G. Tucker 1962 1963 1964 1965 D.H. Tucker et al 1964 W.C. Madison + w/f Pt of SW 1/4 1962 1963 1964 1965 1966 1967 Norman L. Freeman Kacat SW 1/4 - 1962 1963 1964 1965 1966 1967 Doc Tidwell 3 1/2 ac 1962 1963 1964 1965 1966 1967 Mrs. Lattie Parkdale 3 A's 1962 1963 1964 Myron + Nellie Bradley 3 A's - 1965 1966 1967
Hugh J. Mitchell 5 acres 1962 1963 1964 1965 1966 1967	Hubert L. Arledge Pt. of 3 acres 1963 1964 1965 1966 1967	7 ac G. A. Tucker + w/f 1962 1963 1964 1965 1966 1967 Roy F. Parker + Robert H. Forman Pt 1962 1963 1964 1965 1966 1967	
W. J. Bates 5 acres 1962 1963 1964 1965 1966 1967			
D. G. Tucker Pt 1962 1963 1964 1965 D. H. Tucker et al 1966 1967			
SW SW 1/4		SE SW 1/4	
Hubert L. Arledge Pt. of 3 acres 1962 1963 1964 1965 1966 1967	Harvey McCoy Pt. of 1962 1963 1964 1965 1966 1967 G. A. Tucker + wife 16 A's 1962 1963 1964 1965 1966 1967	C. D. Freeman Pt 1962 Pt 1963 1966 1964 1967 Floyd Crowe Pt 1962 Pt 1963 1967 1967 D. G. Tucker Pt 1962 Pt 1963 1964 1965 D.H. Tucker et al 1964 1967 Edward E. Davis 1962 1963 1964 1965 1966 1967 W. F. Stowers "et al" 1/2 A's - 6 1/2 ac 1962 1963 1964 1965 1966 1967 Joe Ramey Pt of SW 1/4 - 6 1/2 ac 1962 1963 1964 1965 1966 1967 Roy F. Parker + Robert H. Forman 1962 1963 1964 1965 1966 1967	Alvin A. Wain 1 ac - 1962 1963 1964 1965 1966 1967 Opal + Robert Crowe Pt of SW 1/4 1962 1963 1964 1965 1966 1967 Disque Battles 12 acres 1962 1963 1964 1965 1966 1967 E. U. + V. Tucker Pt. of 22 A's 1962 1963 1964 1965 1966 1967
John L. McCoy Pt of 8 1/2 acres Askel C. Roddaelt 1962 John L. McCoy 1963 1964 1965 1966 1967			
Disque Battles 33 3/8 acres 1962 1963 1964 1965 1966 1967			
O. L. Tucker 3 1/2 ac 1962 1963 1964 1965 1966 1967 Lewis L. Pruitt Pt - 1965 1966 1967			

Scale - 1 inch = 300.00 Ft.

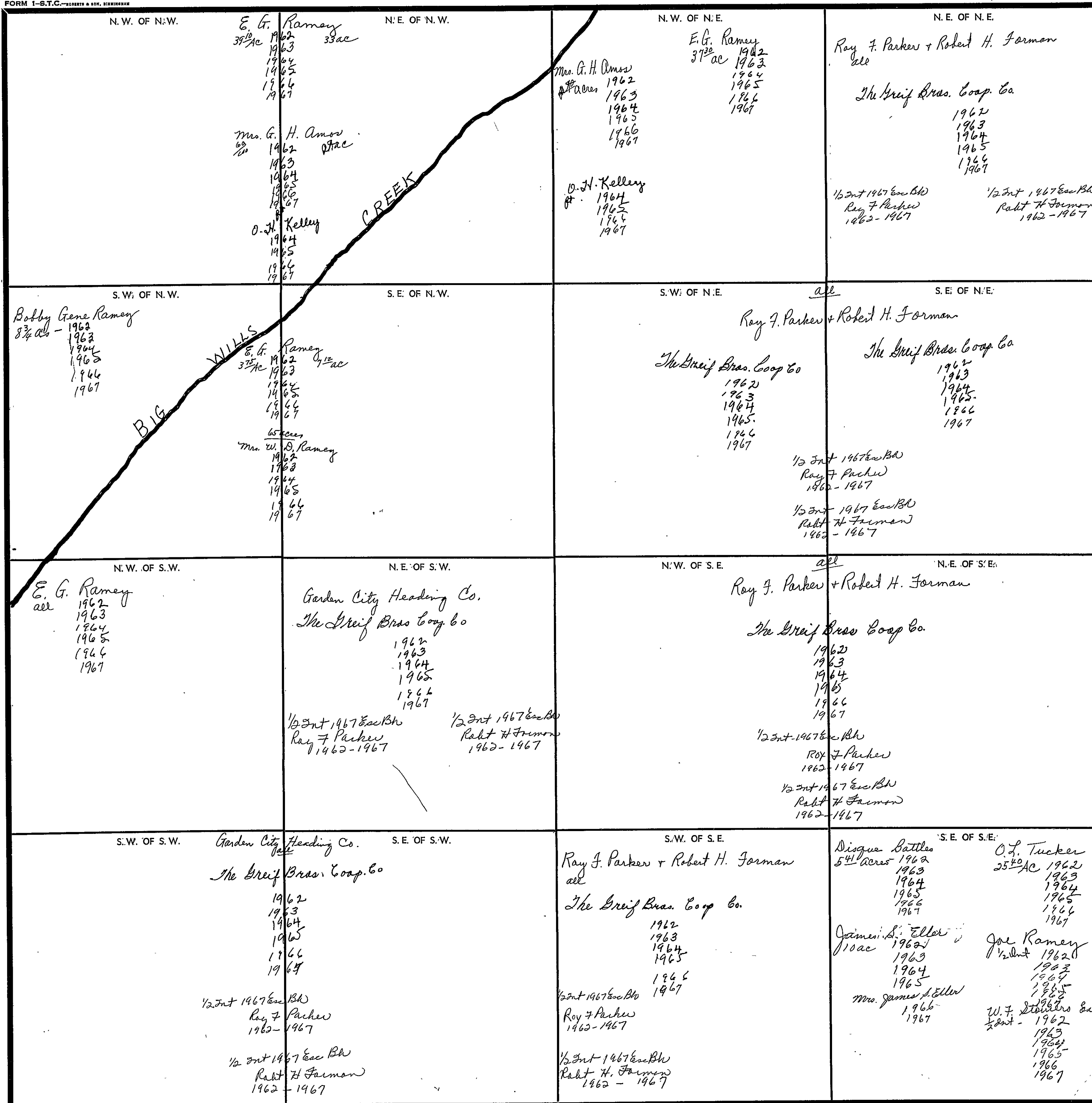
COUNTY

SECTION 5

TOWNSHIP 11

RANGE 6

FORM 1-ST.C. - ROBERTS & SON, BIRMINGHAM



Scale - 1 inch = 300 Ft.

COUNTY

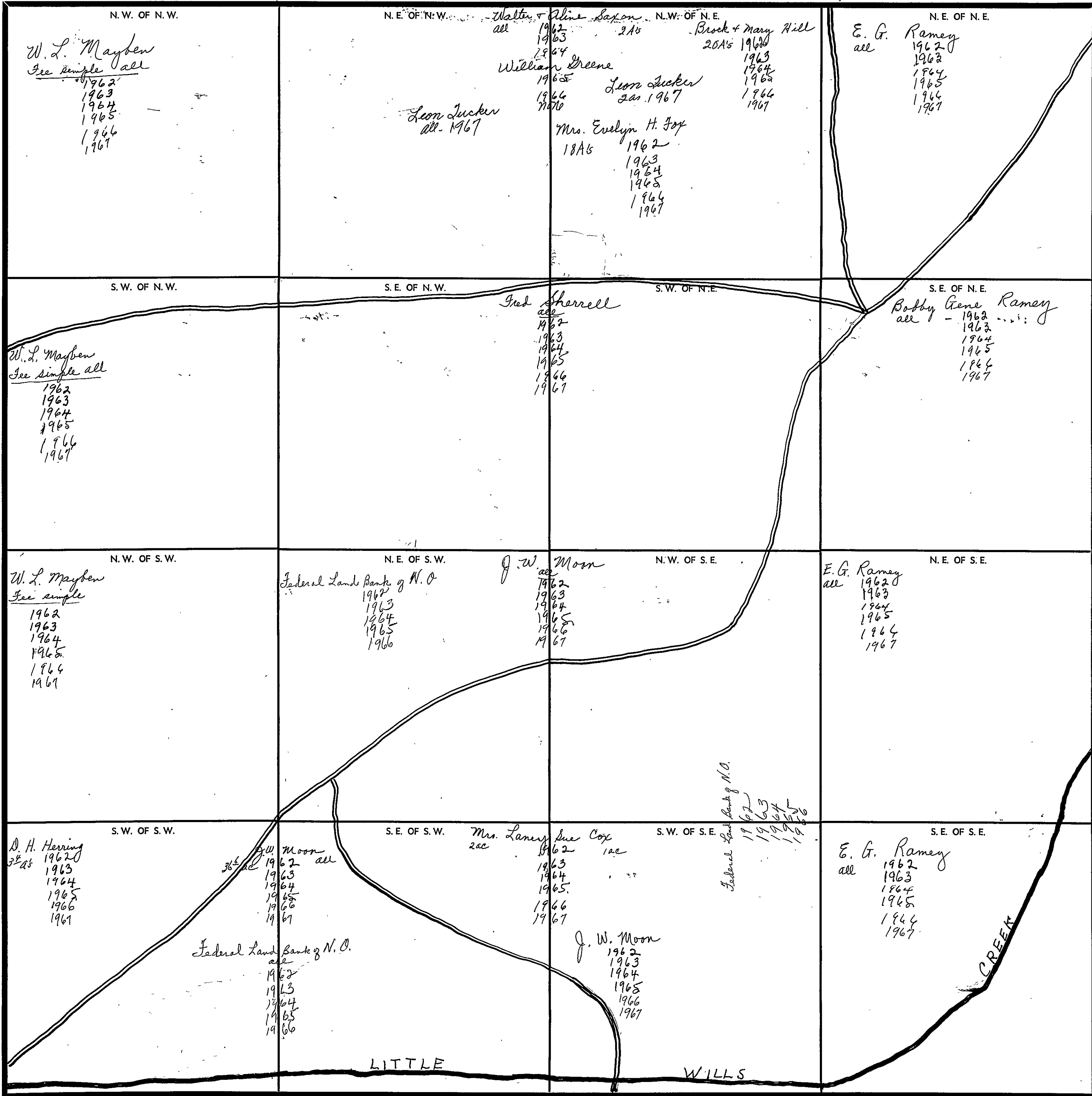
Y 11-11-67

SECTION 6

TOWNSHIP 11

RANGE 6

FORM 1-S.T.C.—ROBERTS & SON, BIRMINGHAM



COUNTY _____

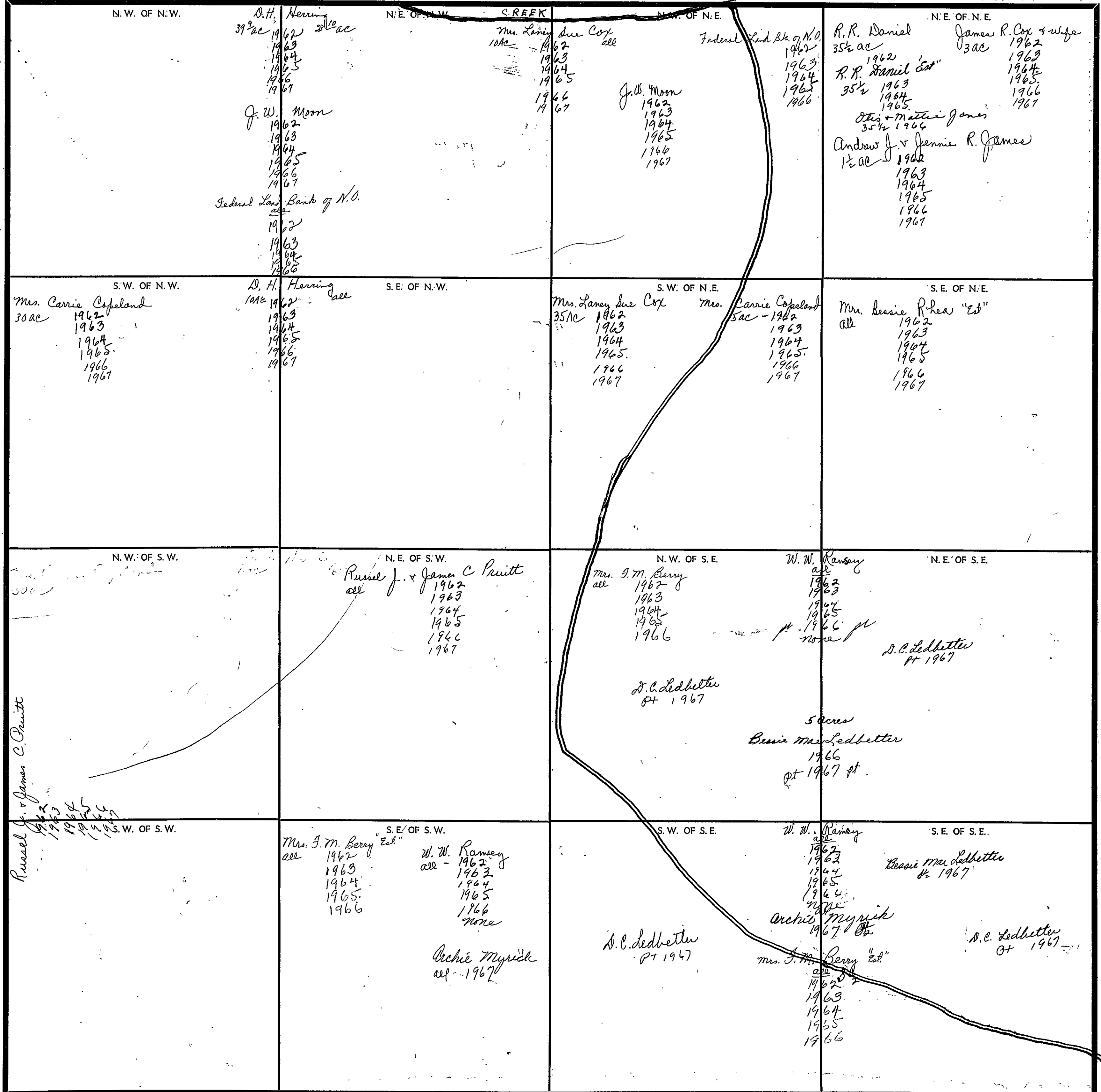
Scale—1 inch=300 Ft.

SECTION 7

TOWNSHIP 11

RANGE 6

FORM 1-S.T.C. ROBERTS & SON, BIRMINGHAM



Scale—1: inch=300 Ft.

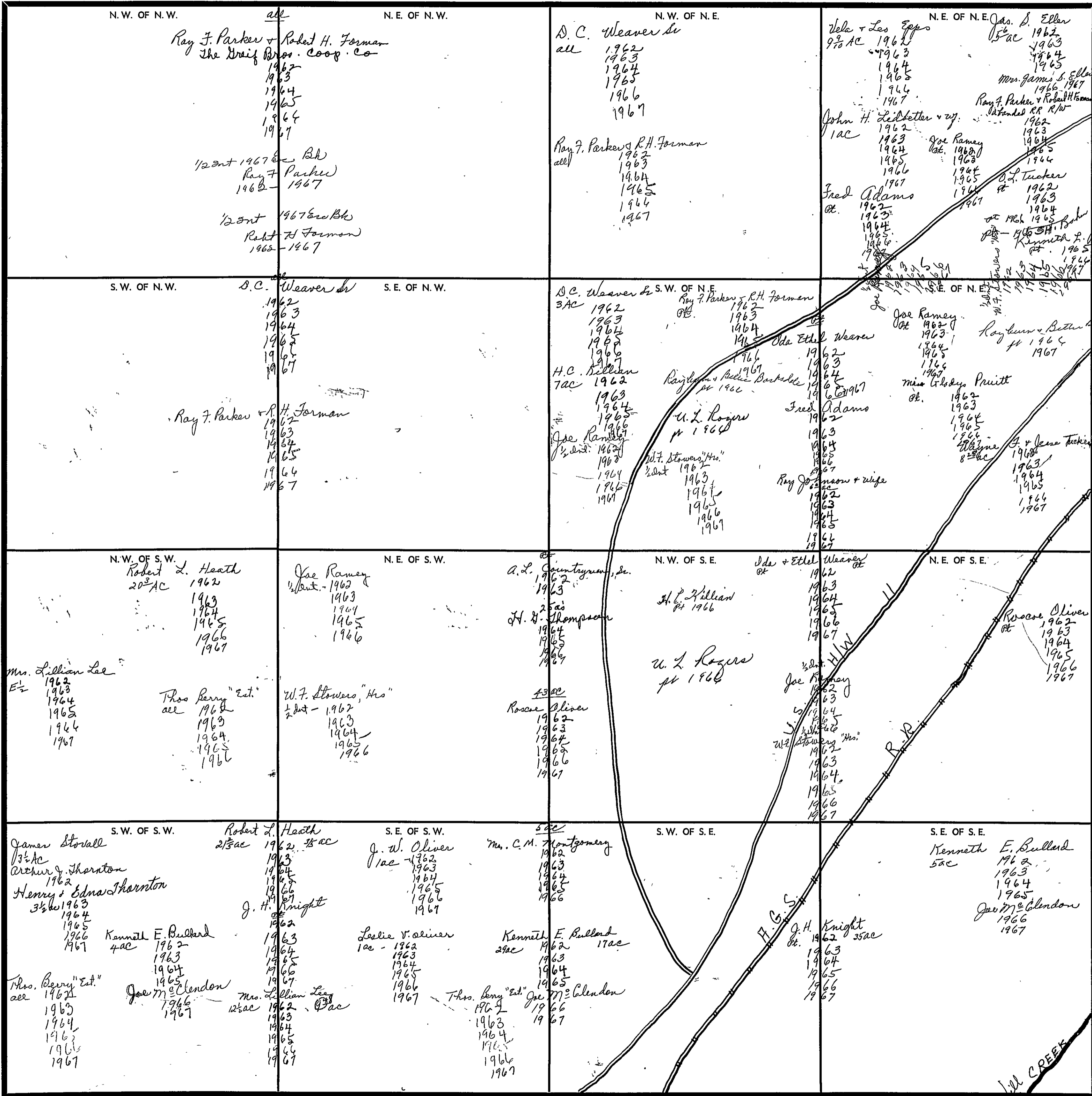
COUNTY

SECTION J

TOWNSHIP 11

RANGE 6

FORM 1-S.T.C.—FORESTS & SOIL, BIRMINGHAM



Scale—1 inch—300 Ft.

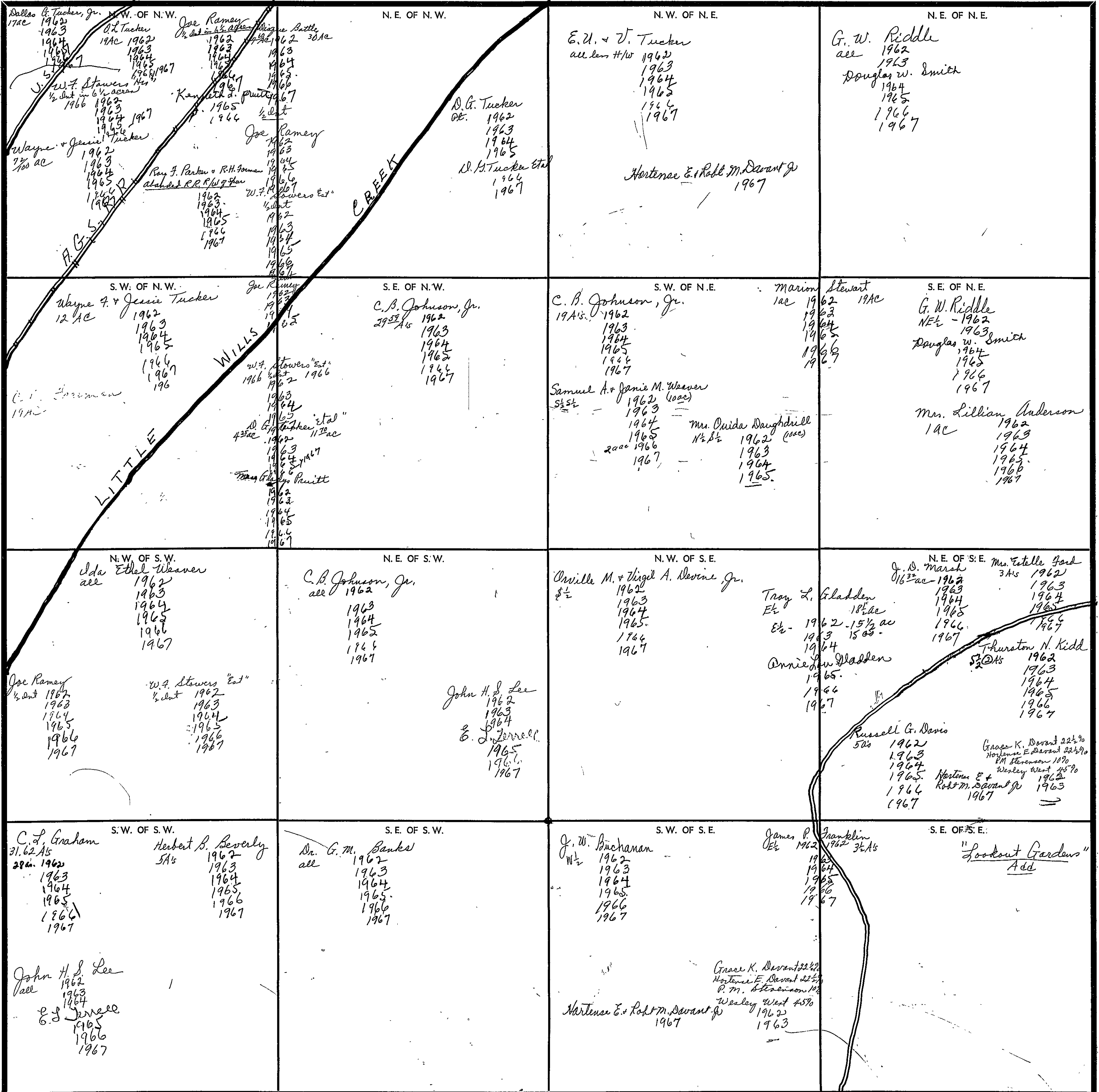
COUNTY _____

SECTION 9

TOWNSHIP 11

RANGE 6

FORM 1-S.T.C. - COBBLETS & SON, BIRMINGHAM

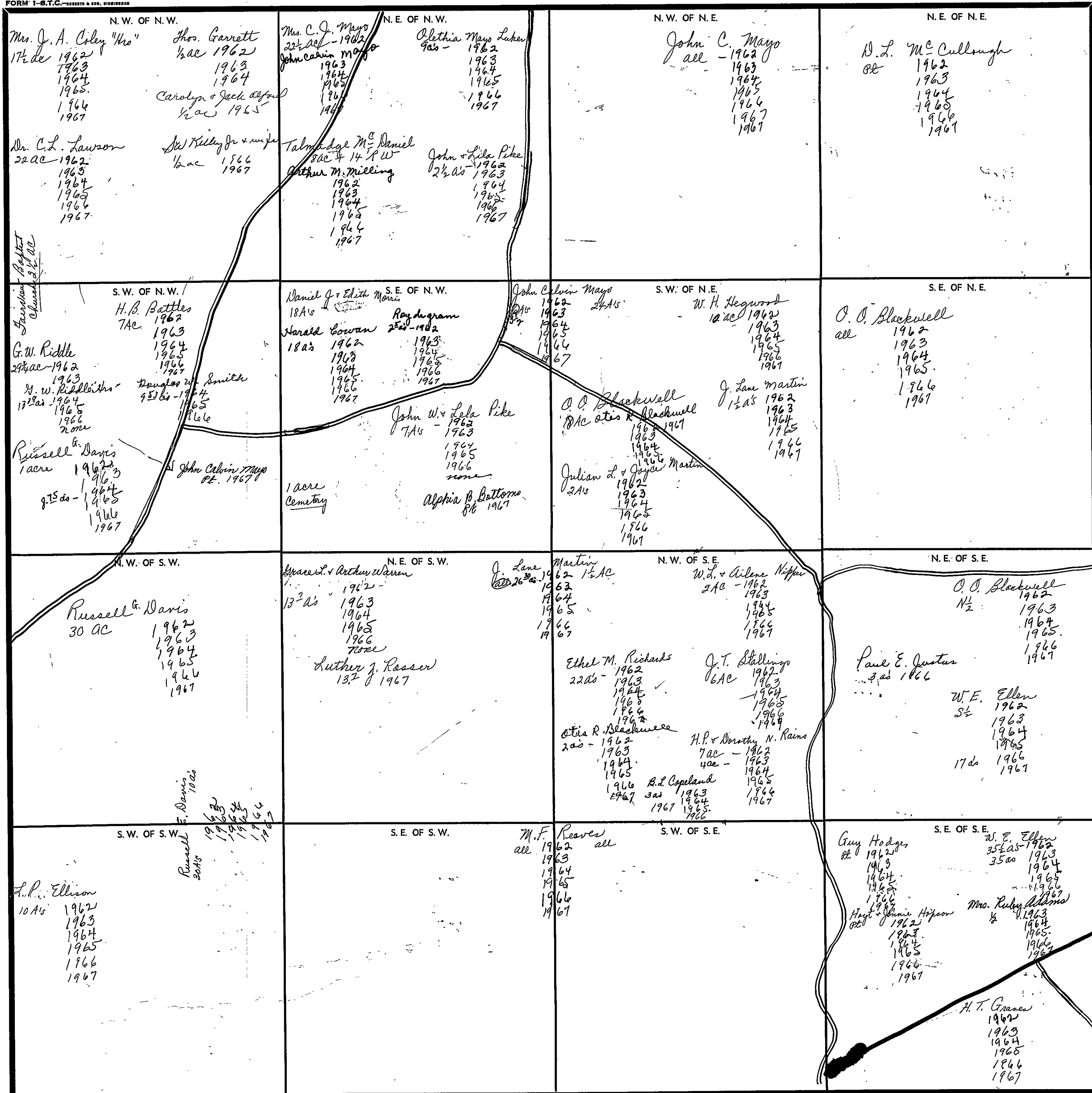


Scale—1 inch—300 Ft.

COUNTY

FORM 1-S.T.C. - ROBERTS & SON, MINNEAPOLIS

1082151



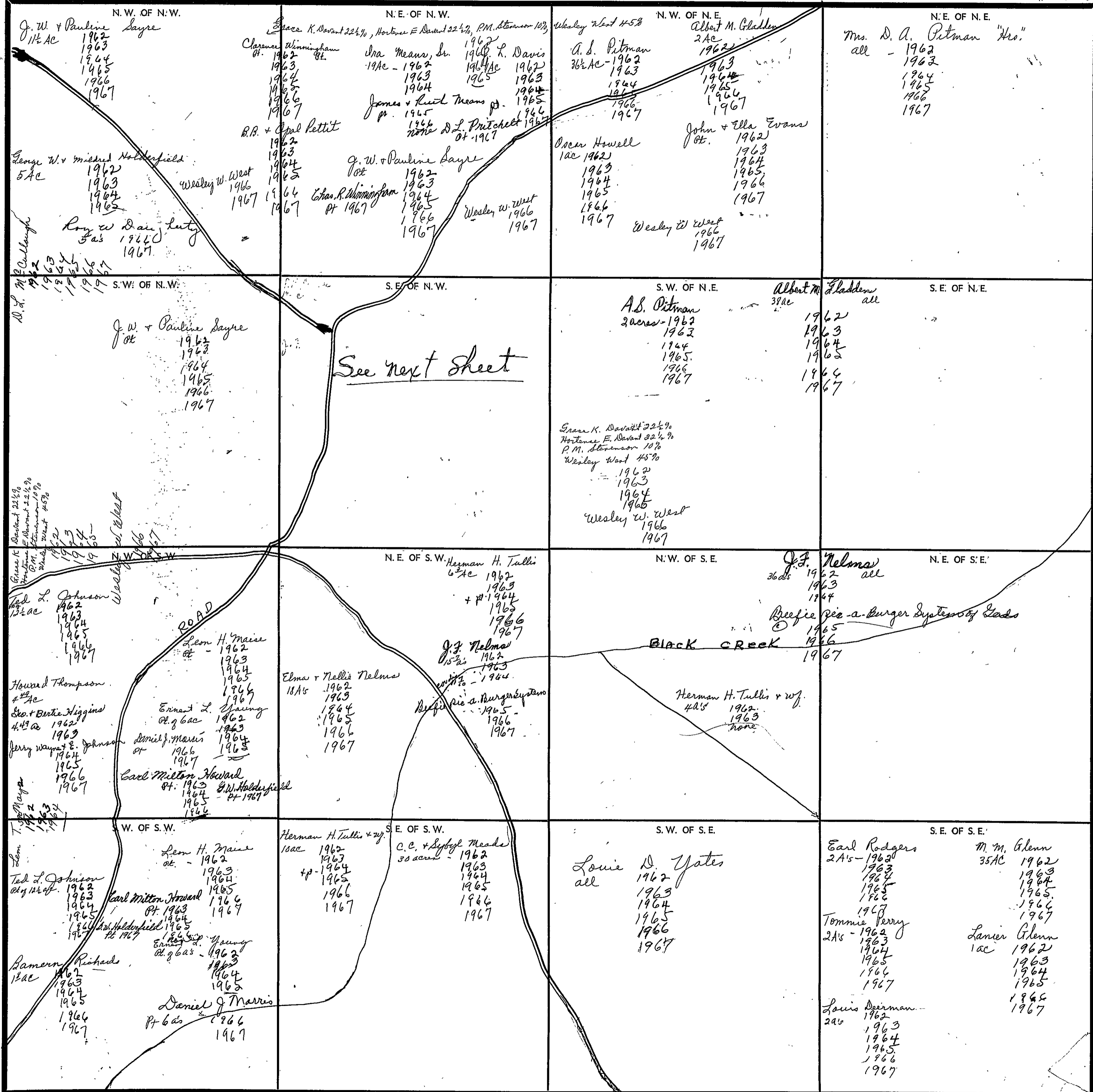
Scale—1 inch—300 Ft.

SECTION

TOWNSHIP

RANGE

FORM 1-S.T.C. - ROBERTS & SON, BIRMINGHAM



COUNTY

Scale - 1 inch = 300 Ft.

SECTION

11

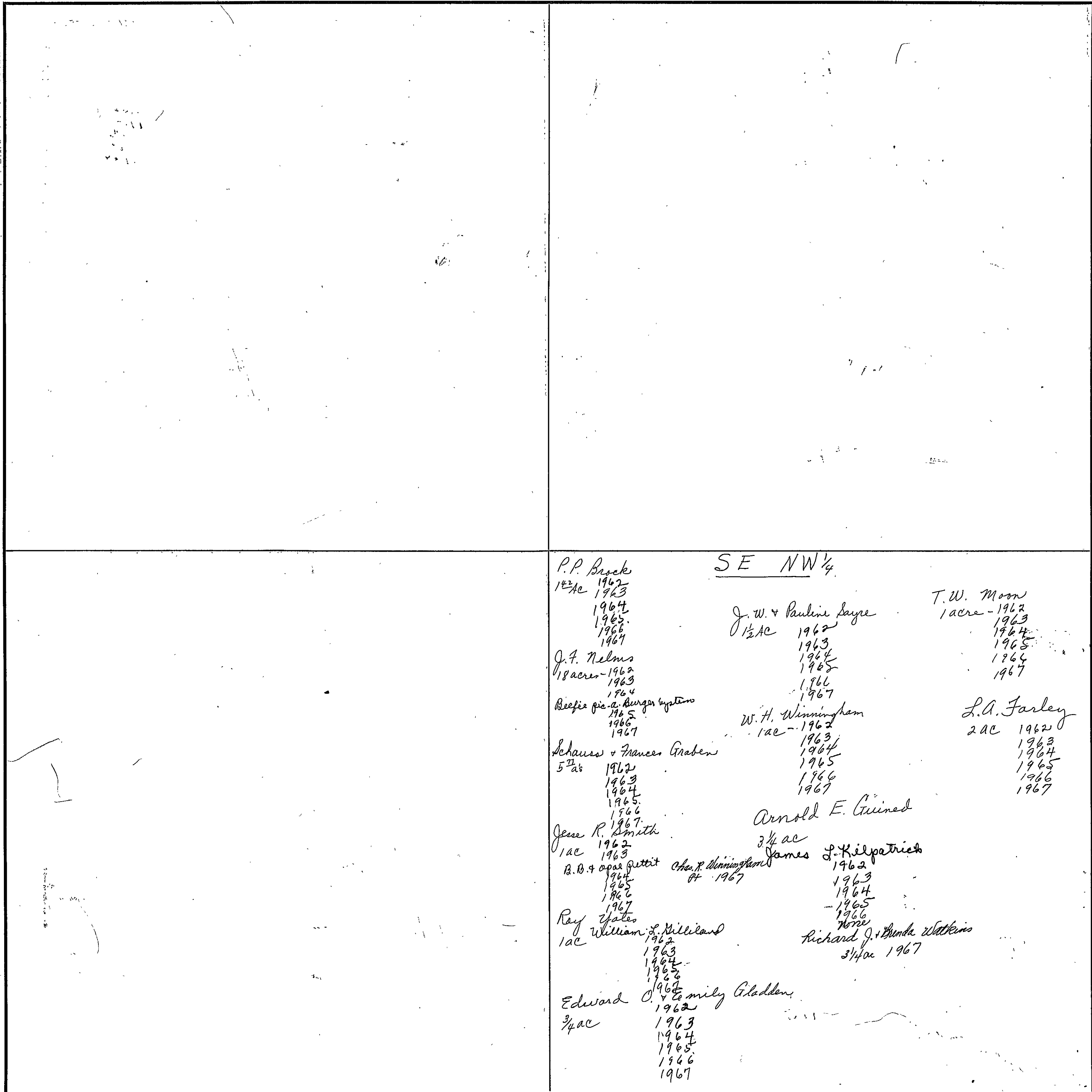
TOWNSHIP

11

RANGE

6

Form 1-S.T.C. F & N-BIRMINGHAM



Scale - 1 inch = 300.00 Ft.

COUNTY

SECTION

12

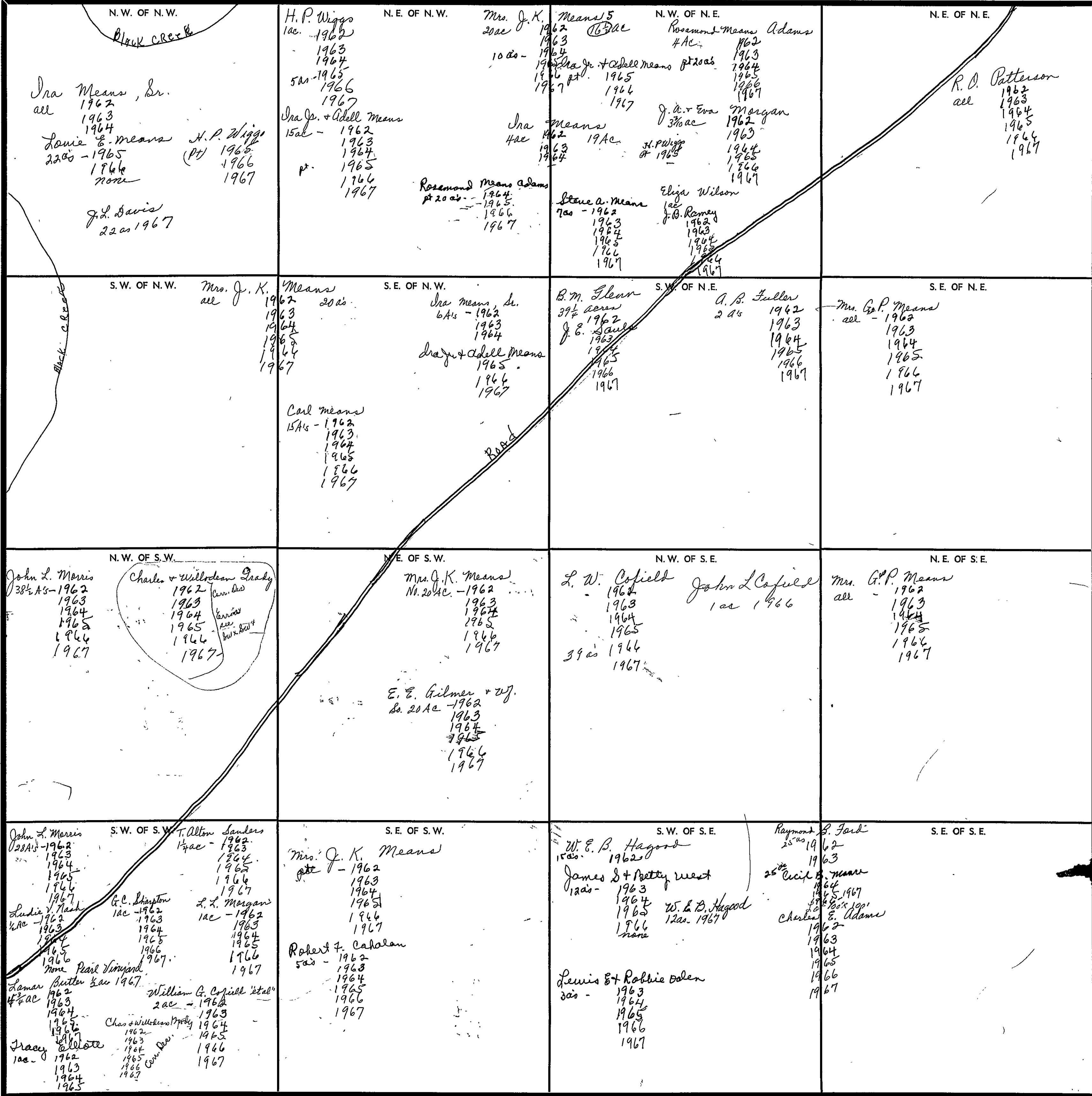
TOWNSHIP

11

RANGE

6

FORM 1-S.T.C. - ROBERTS & SON, MINNEAPOLIS



NW
NW 1/2
SE
NW

COUNTY

Scale—1 inch=300 Ft.

SECTION

13

TOWNSHIP

11

RANGE

6

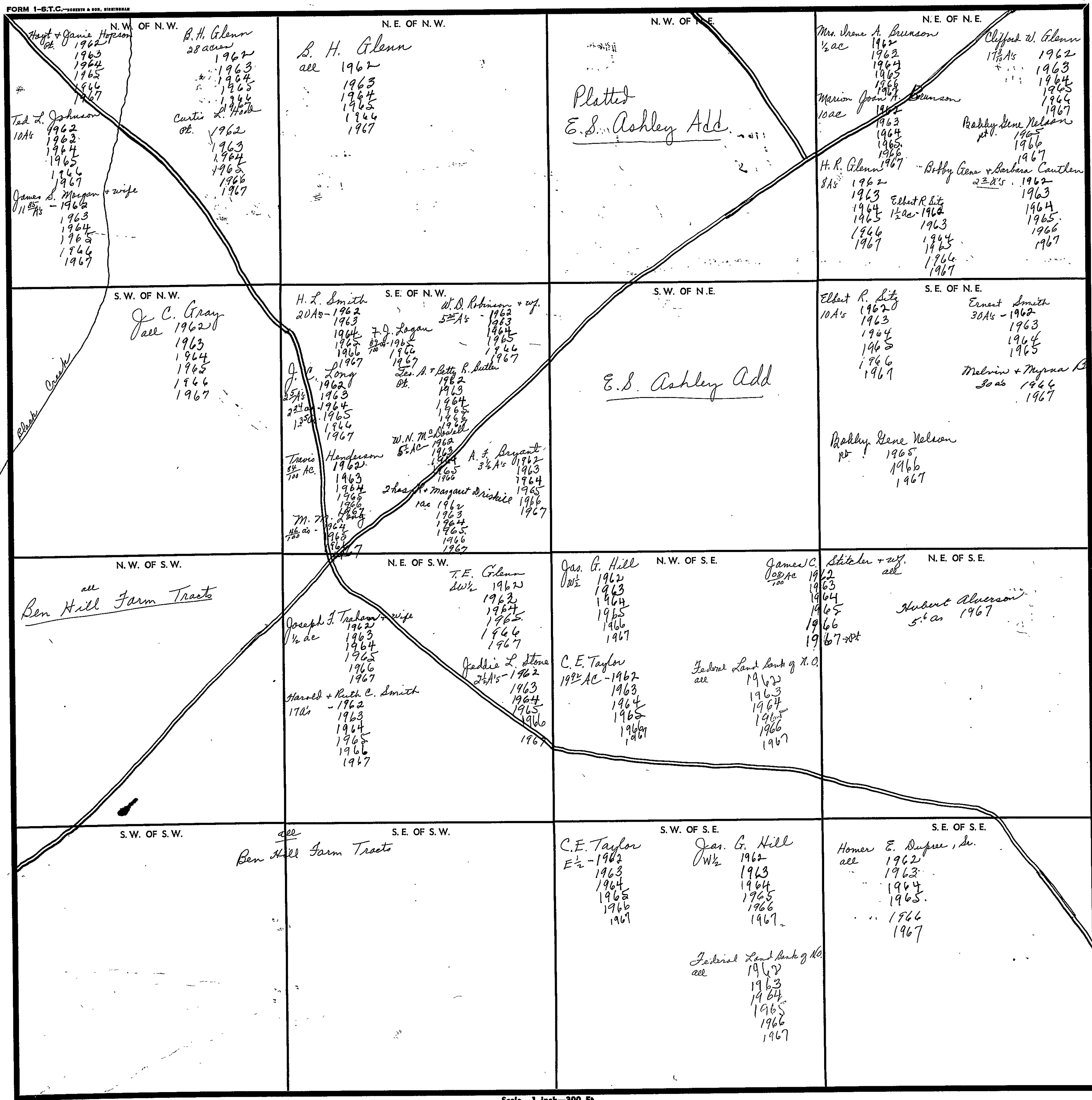
FORM 1-S.T.C.—ROBERTS & SON, MINNEAPOLIS

<p>N. W. OF N. W.</p> <p>Joe Laverty + J. Franer all 1962 1963 1964 1965 1966 1967</p> <p>Wesley W. West 1966 1967</p> <p>Grace K. Davant 22 1/2% Hortense E. Davant 22 1/2% P.M. Stevenson 10% Wesley West 45% 1962 1963 1964 1965</p>	<p>N. E. OF N. W.</p> <p>W. E. B. Hagood Pt. 1962 1963 1964 all 1965 1966 None</p> <p>Ben Hale, et al all - 1967</p> <p>Otis + Lula Williams Pt. of 70A's 1962 1963 1964 none</p>	<p>N. W. OF N. E.</p> <p>Percy C. Smith, Jr. all 1962 1963 1964 1965 1966 1967</p>	<p>N. E. OF N. E.</p> <p>Hoyt W. Copeland all 1962 1963 1964 1965 1966 1967</p>
<p>S. W. OF N. W.</p> <p>James Vaughn all 1962 1963 1964 1965 1966 1967</p> <p>Wesley W. West 1966 1967</p> <p>Grace K. Davant 22 1/2% Hortense E. Davant 22 1/2% P.M. Stevenson 10% Wesley West 45% 1962 1963 1964 1965</p>	<p>S. E. OF N. W.</p> <p>W. E. B. Hagood Pt. 1962 1963 1964 all 1965 1966 none</p> <p>Ben Hale all - 1967</p> <p>Otis + Lula Williams Pt. of 70A's 1962 1963 1964 none</p>	<p>S. W. OF N. E.</p> <p>Hoyt W. Copeland all 1962 1963 1964 1965 1966 1967</p>	<p>S. E. OF N. E.</p> <p>Hoyt Frederick Pt. of 70A's 1962 1963</p> <p>Clarence E. + B. Higdon W's 1962 1963</p> <p>James + Patricia Carrol all - 1964 1965 1966 None Patricia Carrol 1967</p>
<p>N. W. OF S. W.</p> <p>Mrs. Lucille Cockrell all 1962 1963 1964 1965 1966 1967</p> <p>Wesley W. West 1966 1967</p> <p>Grace K. Davant 22 1/2% Hortense E. Davant 22 1/2% P.M. Stevenson 10% Wesley West 45% 1962 1963 1964 1965</p>	<p>N. E. OF S. W.</p> <p>John L. Leatherwood all 1962 1963 1964 1965 1966 1967</p> <p>Grace K. Davant 22 1/2% Hortense E. Davant 22 1/2% P.M. Stevenson 10% Wesley West 45% 1962 1963 1964 1965</p> <p>Wesley W. West 1966 1967</p>	<p>N. W. OF S. E.</p> <p>A. B. Duke W's 1962 1963 1964 1965 1966 1967</p> <p>James E. Huggins Pt. 1962 Pt. 1963 Pt. 1964 Pt. 1965 Pt. 1966 Pt. 1967</p> <p>Federal Land Bank of N. D. John L. Leatherwood Pt. 1967</p> <p>John H. Boyd Pt. 20.99 ac. 1962 1964 1966</p>	<p>N. E. OF S. E.</p> <p>Hoyt Frederick Pt. 1962 Pt. 1963 Pt. 1964 Pt. 1965 Pt. 1966 Pt. 1967</p> <p>James + Patricia Carrol Pt. 1962 Pt. 1963 Pt. 1964 Pt. 1965 Pt. 1966 Pt. 1967</p> <p>James C. Dickson Pt. 1962 Pt. 1963 Pt. 1964 Pt. 1965 Pt. 1966 Pt. 1967</p>
<p>S. W. OF S. W.</p> <p>G. F. Wilkerson all 1962 1963 1964 1965 1966 1967</p> <p>Wesley W. West 1966 1967</p> <p>Grace K. Davant 22 1/2% Hortense E. Davant 22 1/2% P.M. Stevenson 10% Wesley West 45% 1962 1963 1964 1965</p>	<p>S. E. OF S. W.</p> <p>John L. Leatherwood Pt. 1962 Pt. 1963 Pt. 1964 Pt. 1965 Pt. 1966 Pt. 1967</p> <p>Hubert W. Johnson 32A's 1962 1963 1964 1965 1966 1967</p> <p>Lam W. Head 3 ac. 1962 1963 1964 1965 1966 1967</p> <p>Melvin J. Hyles 1964 1965 1966 1967</p> <p>B. R. Huggins 1.24 ac. 1962 1966 1967</p>	<p>S. W. OF S. E.</p> <p>A. B. Duke Pt. 1962 Pt. 1963 Pt. 1964 Pt. 1965 Pt. 1966 Pt. 1967</p> <p>John H. Boyd Pt. 20.99 ac. 1962 1964 1966</p> <p>John L. Leatherwood Pt. 1967</p> <p>James E. Huggins Pt. 1962 Pt. 1963 Pt. 1964 Pt. 1965 Pt. 1966 Pt. 1967</p> <p>Mid-States Homes Inc 2 ac. 1966 1967</p> <p>Grace K. Davant 22 1/2% Hortense E. Davant 22 1/2% P.M. Stevenson 10% Wesley West 45% 1962 1963 1964 1965</p> <p>Wesley W. West 1966 1967</p>	<p>S. E. OF S. E.</p> <p>(a) United States Pipe + Fdy. Co. all 1962 1963 1964 1965 1966 1967</p>

Scale—1 inch=300 Ft.

COUNTY

SECTION 14 TOWNSHIP 11 RANGE 6



Scale—1 inch=300 Ft.

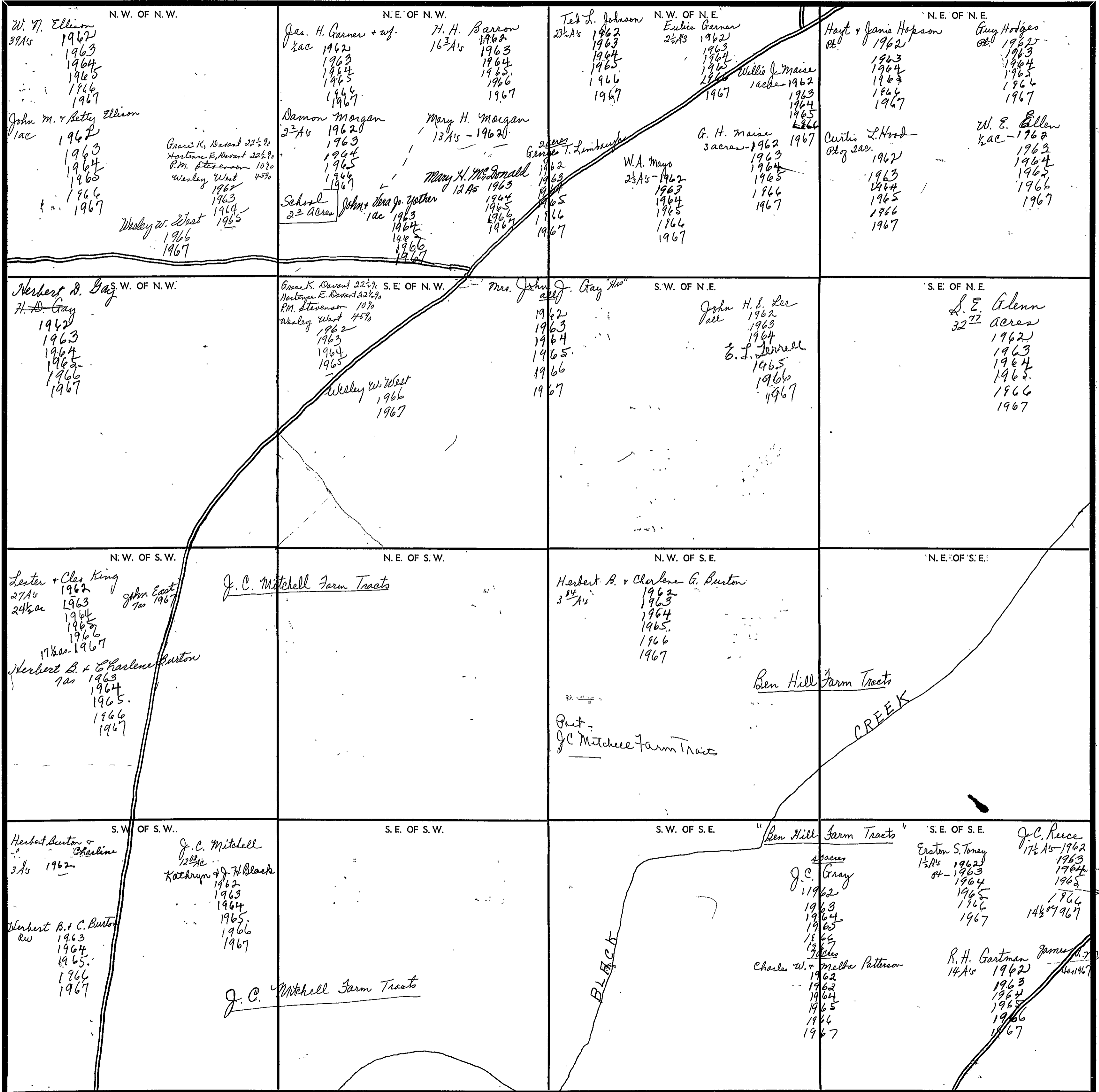
COUNTY _____

SECTION 15

TOWNSHIP 11

RANGE 6

FORM 1-S.T.C. - FORESTS & SOILS, BIRMINGHAM



Scale - 1 inch = 300 Ft.

COUNTY

SECTION

16

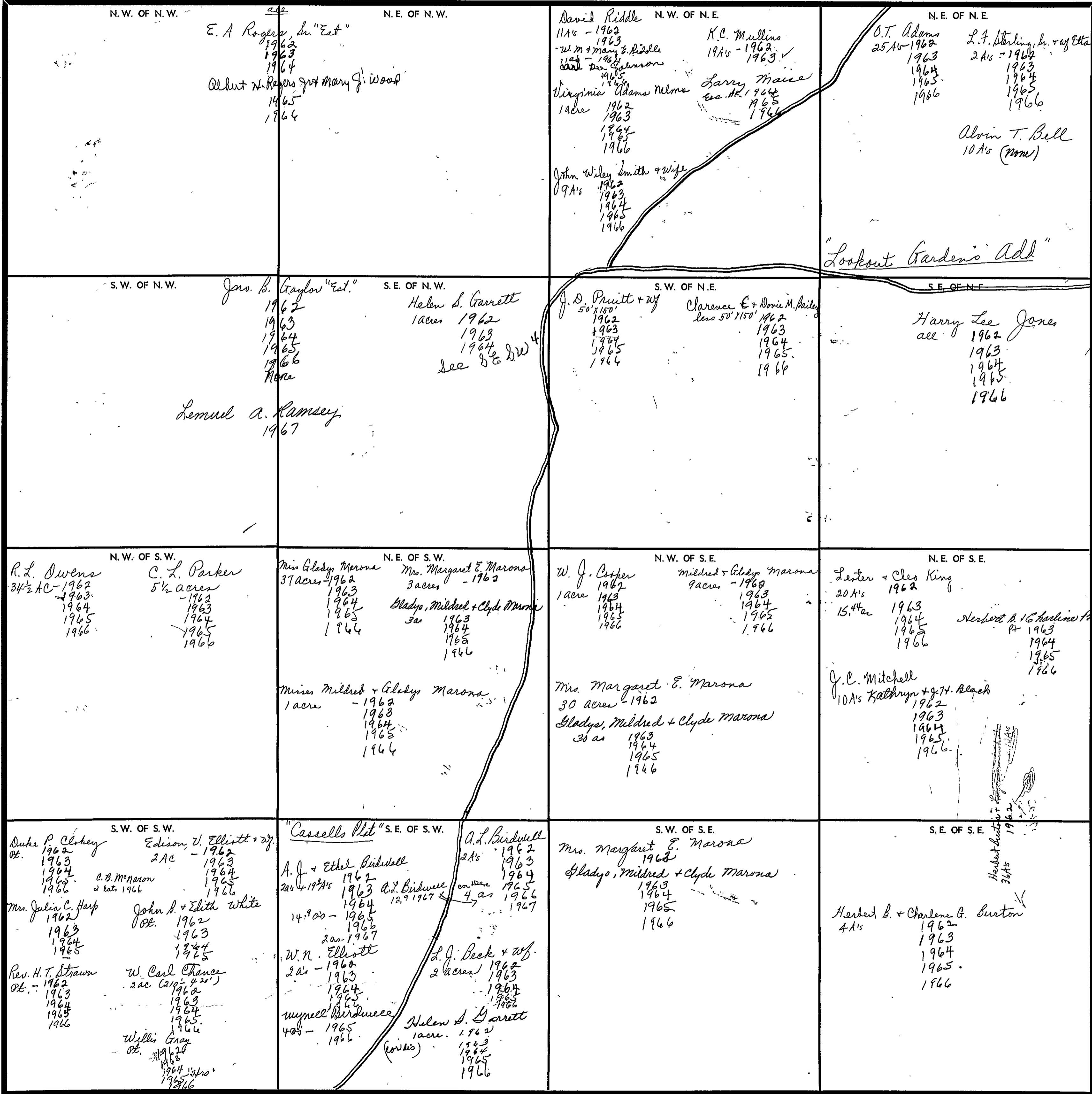
TOWNSHIP

11

RANGE

6

FORM 1-5-T.C. - ROBERTS & SON, BIRMINGHAM



Scale—1 Inch—300 Ft.

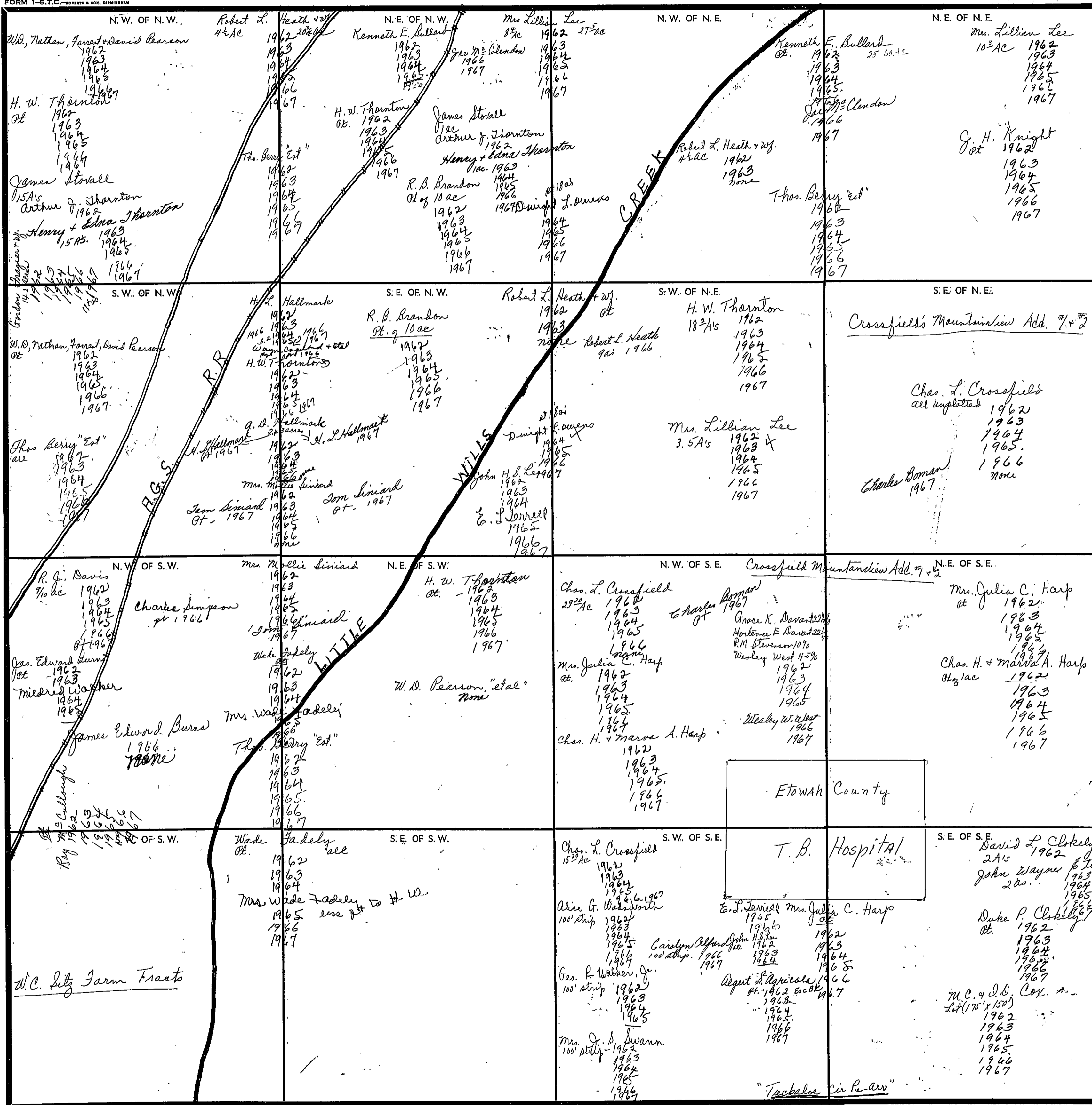
COUNTY

SECTION 17

TOWNSHIP 11

RANGE 6

FORM 1-S.T.C.—ROBERTS & SON, BIRMINGHAM



Scale—1 inch=300 Ft.

COUNTY

SECTION

18

TOWNSHIP

11

RANGE

6

FORM 1-S.T.C.—ROBERTS & SON, BIRMINGHAM

<p>N. W. OF N. W.</p> <p>W. H. Hassinger - % First National Bank of Birmingham</p> <p>1962 1963 1964 1965 1966 1967</p>	<p>N. E. OF N. W.</p> <p>W. H. Hassinger - % First National Bank of Birmingham</p> <p>1962 1963 1964 1965 1966 1967</p>	<p>N. W. OF N. E.</p> <p>W. H. Hassinger - % First National Bank of Birmingham</p> <p>1962 1963 1964 1965 1966 1967</p>	<p>N. E. OF N. E.</p> <p>W. H. Hassinger - % First National Bank of Birmingham</p> <p>1962 1963 1964 1965 1966 1967</p>
<p>S. W. OF N. W.</p> <p>W. H. Hassinger - % First National Bank of Birmingham</p> <p>1962 1963 1964 1965 1966 1967</p>	<p>S. E. OF N. W.</p> <p>W. H. Hassinger - % First National Bank of Birmingham</p> <p>1962 1963 1964 1965 1966 1967</p>	<p>S. W. OF N. E.</p> <p>W. H. Hassinger - % First National Bank of Birmingham</p> <p>1962 1963 1964 1965 1966 1967</p>	<p>S. E. OF N. E.</p> <p>R. J. Davis all 1962 1963 1964 1965 1966 1967</p> <p>Calvin Hill pt 1966 1967</p> <p>W. H. Hassinger % First National Bank of Birmingham all 1962 1963 1964 1965 1966 1967</p>
<p>N. W. OF S. W.</p> <p>W. H. Hassinger 1st National Bk. of Bham</p> <p>1962 1963 1964 1965 1966 1967</p>	<p>N. E. OF S. W.</p> <p>W. H. Hassinger % 1st National Bank of Bham</p> <p>1962 1963 1964 1965 1966 1967</p>	<p>N. W. OF S. E.</p> <p>W. H. Hassinger % 1st National Bank of Bham</p> <p>1962 1963 1964 1965 1966 1967</p> <p>Mrs L. C. Rogers "Mrs" 7th AC 1962 1963 1964 1965 1966 1967</p> <p>W. C. Sitz Farm Tracts</p>	<p>N. E. OF S. E.</p> <p>James Edward Burns 1962 1963 1964 1965 1966 1967</p> <p>Mildred Walker 1962 1963 1964 1965 1966 1967</p> <p>James Edward Burns 1962 1963 1964 1965 1966 1967</p> <p>Ray McCullough 1962 1963 1964 1965 1966 1967</p> <p>Calvin F. Hill 1962 1963 1964 1965 1966 1967</p> <p>Charles Simpson pt 1966 1967</p>
<p>S. W. OF S. W.</p> <p>W. H. Hassinger First National Bk. of Bham</p> <p>1962 1963 1964 1965 1966 1967</p>	<p>S. E. OF S. W.</p> <p>W. C. Sitz Farm Tracts</p>	<p>S. W. OF S. E.</p> <p>W. C. Sitz Farm Tracts</p> <p>Mrs L. C. Rogers "Mrs" 52nd AC 1962 1963 1964 1965 1966 1967</p>	<p>S. E. OF S. E.</p> <p>W. C. Sitz Farm Tracts</p> <p>U.S. Highway H.G.S. R.R.</p>

Scale—1 inch—300 Ft.

COUNTY

SECTION

19

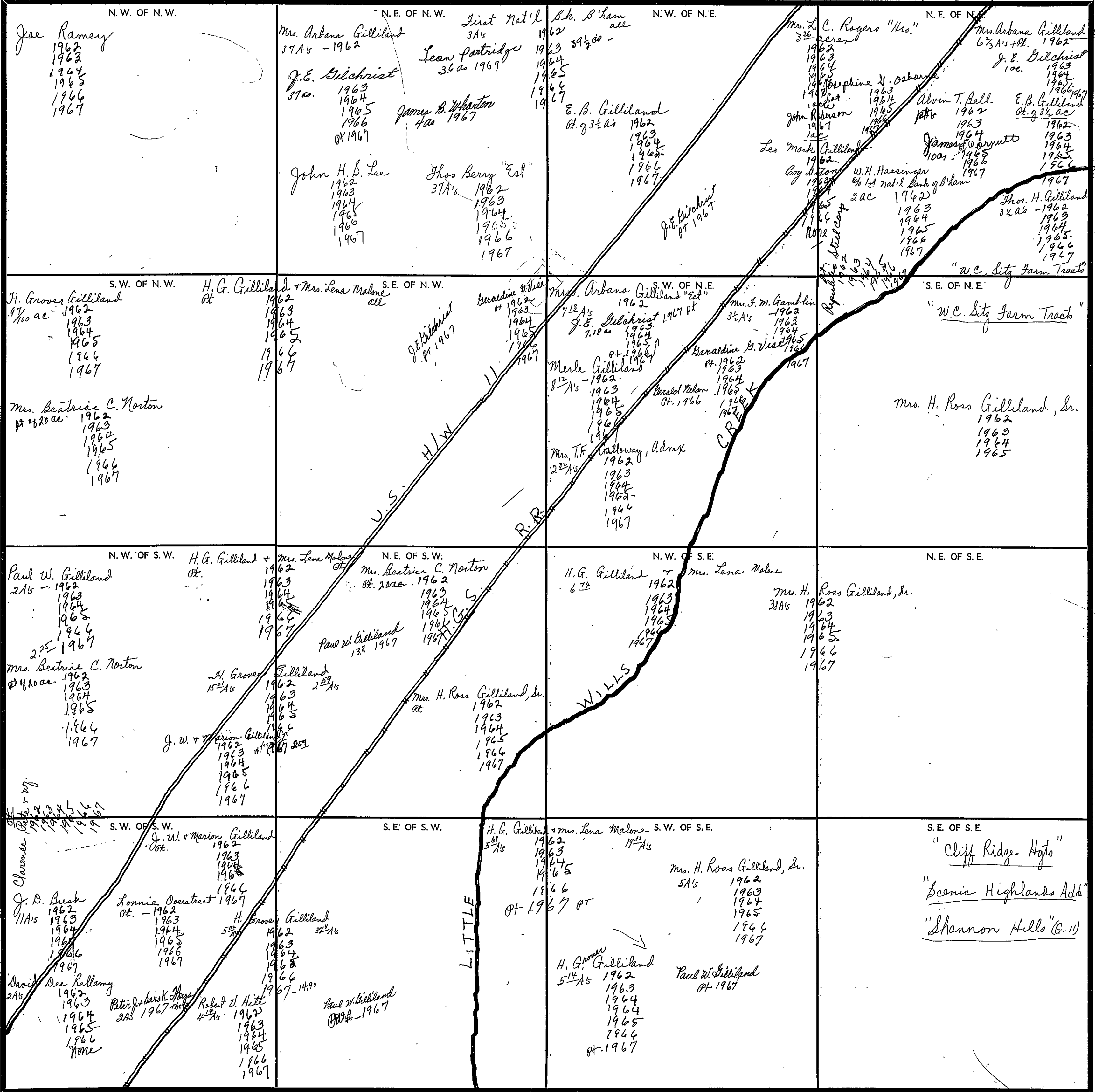
TOWNSHIP

11

RANGE

6

FORM 1-S.T.C.—ROBERTS & SON, BIRMINGHAM



Scale—1 inch—300 Ft.

COUNTY

SECTION

20

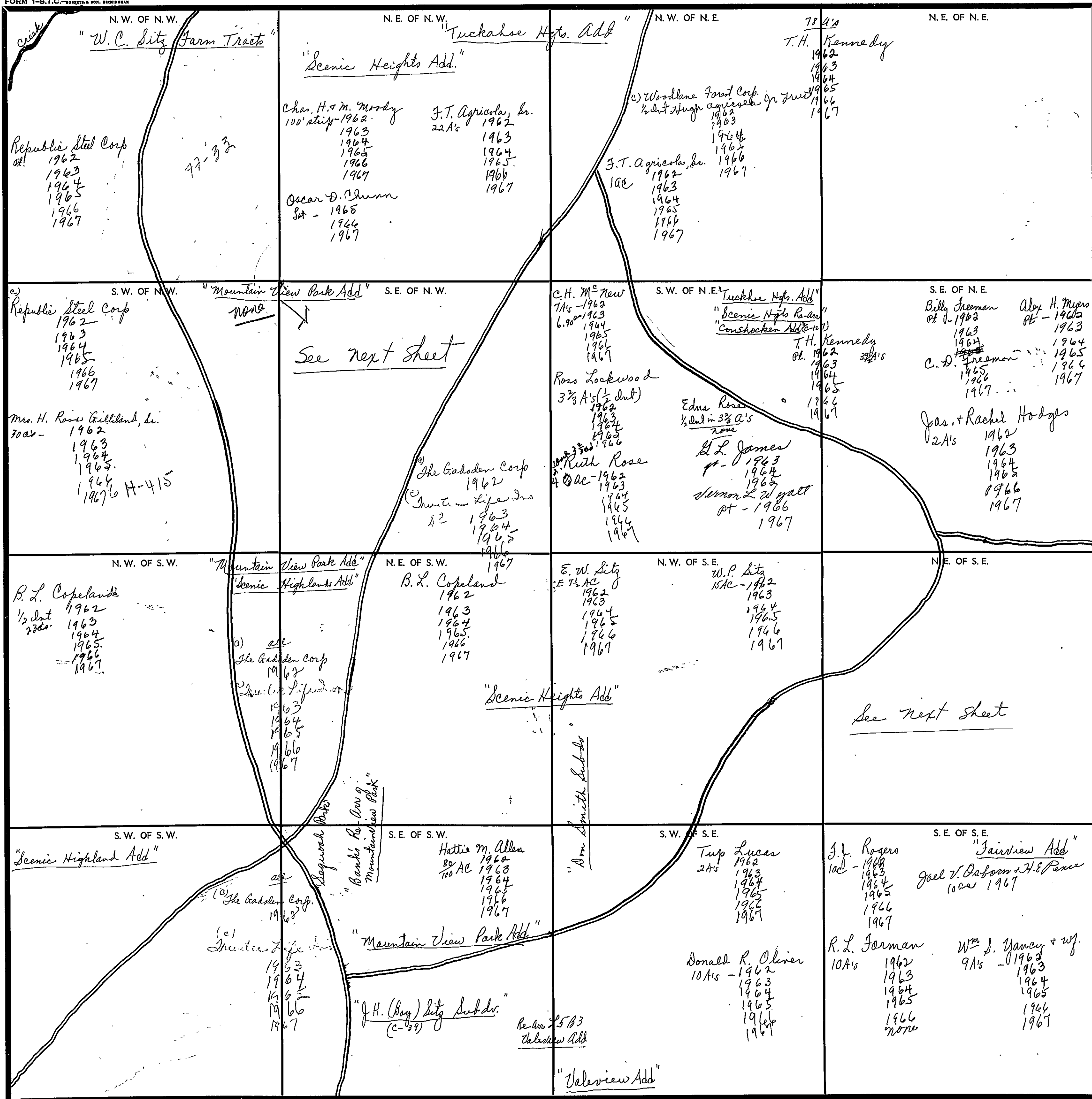
TOWNSHIP

11

RANGE

6

FORM 1-S.T.C. - 1962



Scale—1 inch=300 Ft.

COUNTY

SECTION

20

TOWNSHIP

11

RANGE

6

Form 1-S.T.C. F & M - BIRMINGHAM

SE NW 1/4

"Mountain View Park Add"

Dr. Amos C. Gipson
Lot 1962
1963
1964
1965

James Danzette Jr
1966
1967

B. L. Copeland
4/100 A's 1962
1963
1964
1965
1966
1967

J. T. Agricola, Sr.
3 1/2 A's 1962
1963
1964
1965
1966
1967

Dr. Robert Graves
3/4 A's + lot 1962
1963
1964
1965
1966
1967

Dr. B. Irving Grissett
Pt. 1962
1963
1964
1965
1966
1967

The Graden Corp.
5² 1962

(c) Trustees Life Ins. Inval
1963
1964
1965
1966
1967

NE SE 1/4

"Arrington Subdr"

Ruth Rose
2 A's - 1962
1963
1964
1965
1966
1967

Cranston Etheridge Fox + wif.
2 7/8 A's 1962
1963
1964
1965
1966
1967

Perry H. Marton
2 1/2 A's - 1962
1963
1964
1965
1966
1967

Johnnie Brown + wif
7 A's 1962
1963
1964
1965
1966
1967

B. O. Graham + wif
3 7/8 A's 1962
1963
1964
1965

Paul L. + Eva L. Mayo
1/2 AC - 1962
1963
1964
1965
1966
1967

Gordon R. Litz
Lot - 1962
1963
1964
1965
1966
1967

Luzella B. Bone
4 A's - 1962
1963

James B. White
4 A's 1962
1963
1964
1965
1966
1967

W. Carl Monk
3 A's 1962
1963
1964
1965

Buford Graham
6 A's 1966
1967

Scale - 1 inch = 300.00 Ft.

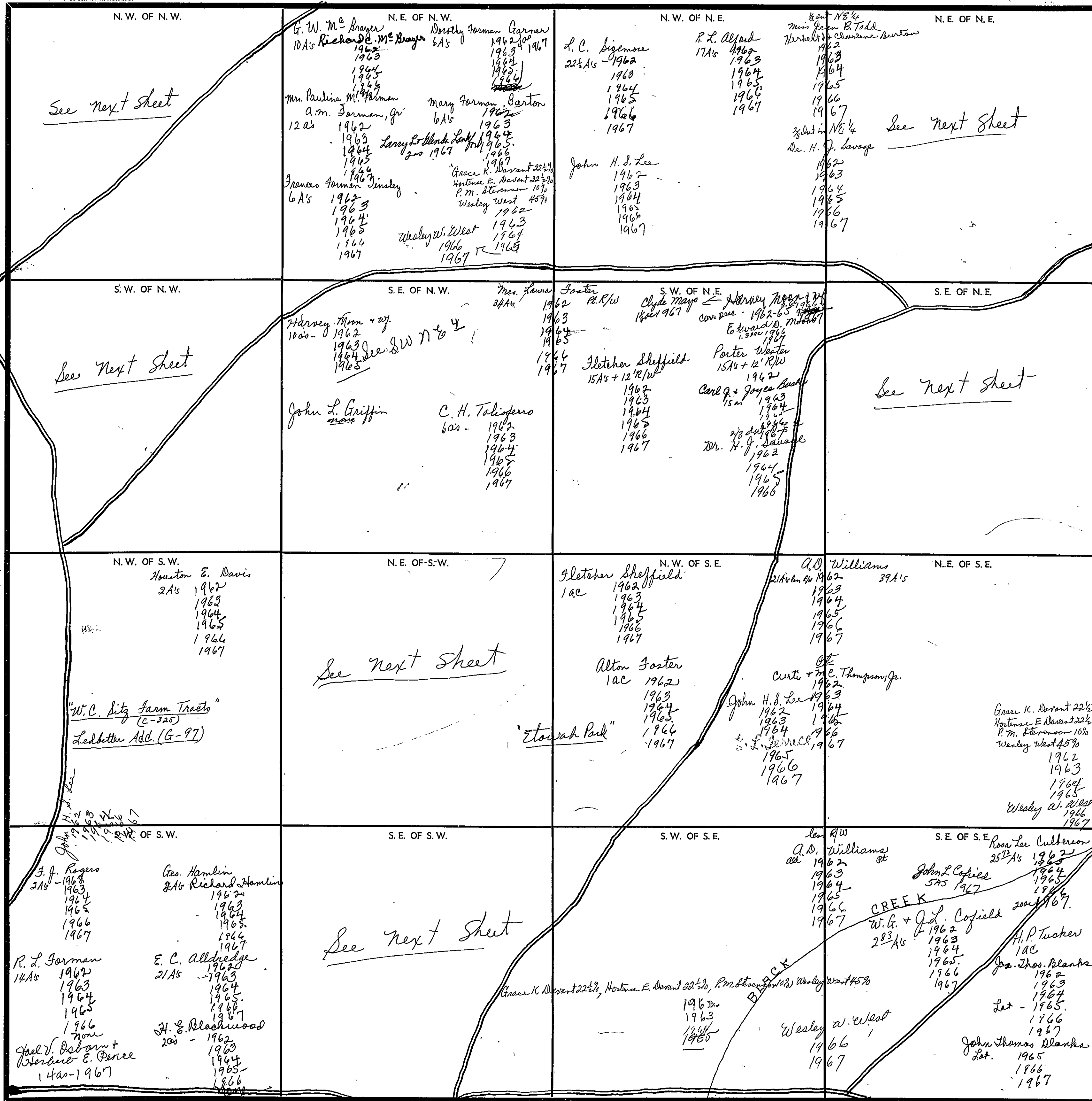
COUNTY

SECTION 21

TOWNSHIP 11

RANGE 6

FORM 1-S.T.C.—ROBERTS & SON, MINNEAPOLIS



See next sheet

See next sheet

See next sheet

See next sheet

See next sheet

See next sheet

"W.C. Sitz Farm Tracts" (C-325)
Leibetter Add. (G-97)

"Etowah Park"

COUNTY

Joan B. & Delbert Brown
1967

Scale—1 inch=300 Ft.

SECTION

21

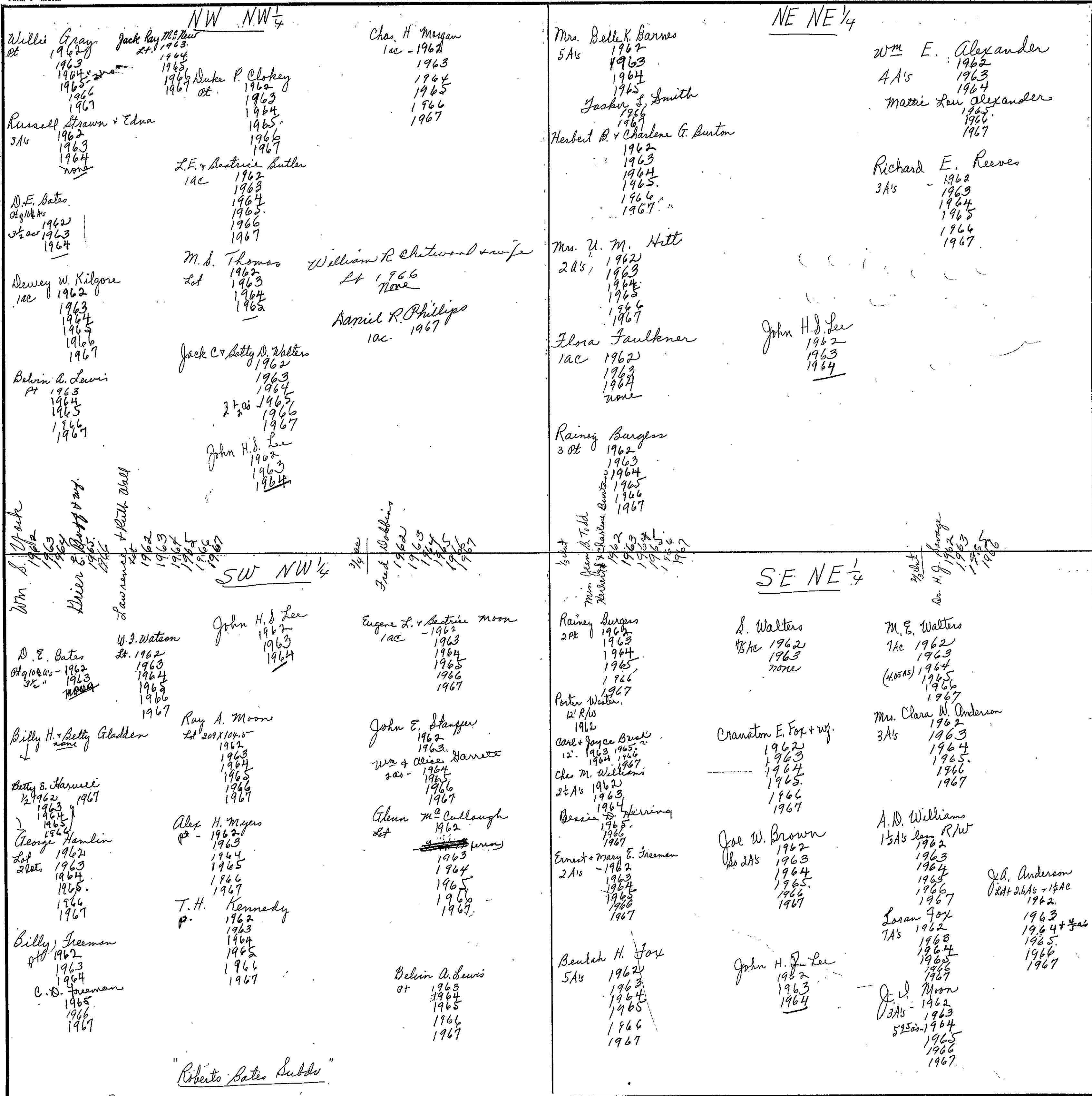
TOWNSHIP

11

RANGE

6

Form 1-S.T.C. 7-6-11-MINNESOTA



Scale - 1 inch = 300.00 Ft.

COUNTY

SECTION 21

TOWNSHIP 11

RANGE 6

Form 1-S.T.C. P. & H. - BIRMINGHAM

NE SW 1/4

J. K. Cox + wif
10 ac
1962
1963
1964
1965
1966
1967

J. E. + Effie M. Kirkland
2A's
1962
1963
1964
1965
1966
1967

Onie M. Monk
5²⁵ A's
1962
1963
1964
1965
1966
1967

N. D. Graves
3A's
1962
1963
1964
1965
1966
1967

W. C. Monk + wif
1 ac
1962
1963
1964
1965
1966
1967

Louis + Syd B. Klein
18A's
1962
1963
1964
1965
1966
1967

John H. Lee
1962
1963
1964
E. S. Terrell
w/ 1/2 - 1965
1966
1967

SE SW 1/4

W. B. Hamrick
6¹⁶ A's
1962
1963
1964
1965
1966
1967

G. R. Foreman
3A's
1962
1963
1964
1965

Fred Garrison
1 ac
1962
1963
1964
1965
1966
More
Dorothy McMillan
1 ac 1967

Elmer H. Logan
13²⁵ A's
1962
1963
1964
1965
1966
1967

J. L. Potts
3^{1/4} A's
1962
1963
1964
1965
1966
1967

Ethel Johnston
2²⁵ A's
1962
1963
1964
1965
1966
1967

M. H. Conner
18A's less lot
1962
1963
1964
1965
1966
1967

L. M. Teale + wif
2A
1962
1963
1964
1965
1966
1967

A. D. Williams
2A's less R/W
1962
1963
1964
1965
1966
1967

Wynell Y. Conner
1A
1966
1967

Dorothy McMillan
1 ac
1966
1967

Wesley W. West
1966
1967

Scale - 1 inch = 300.00 Ft.

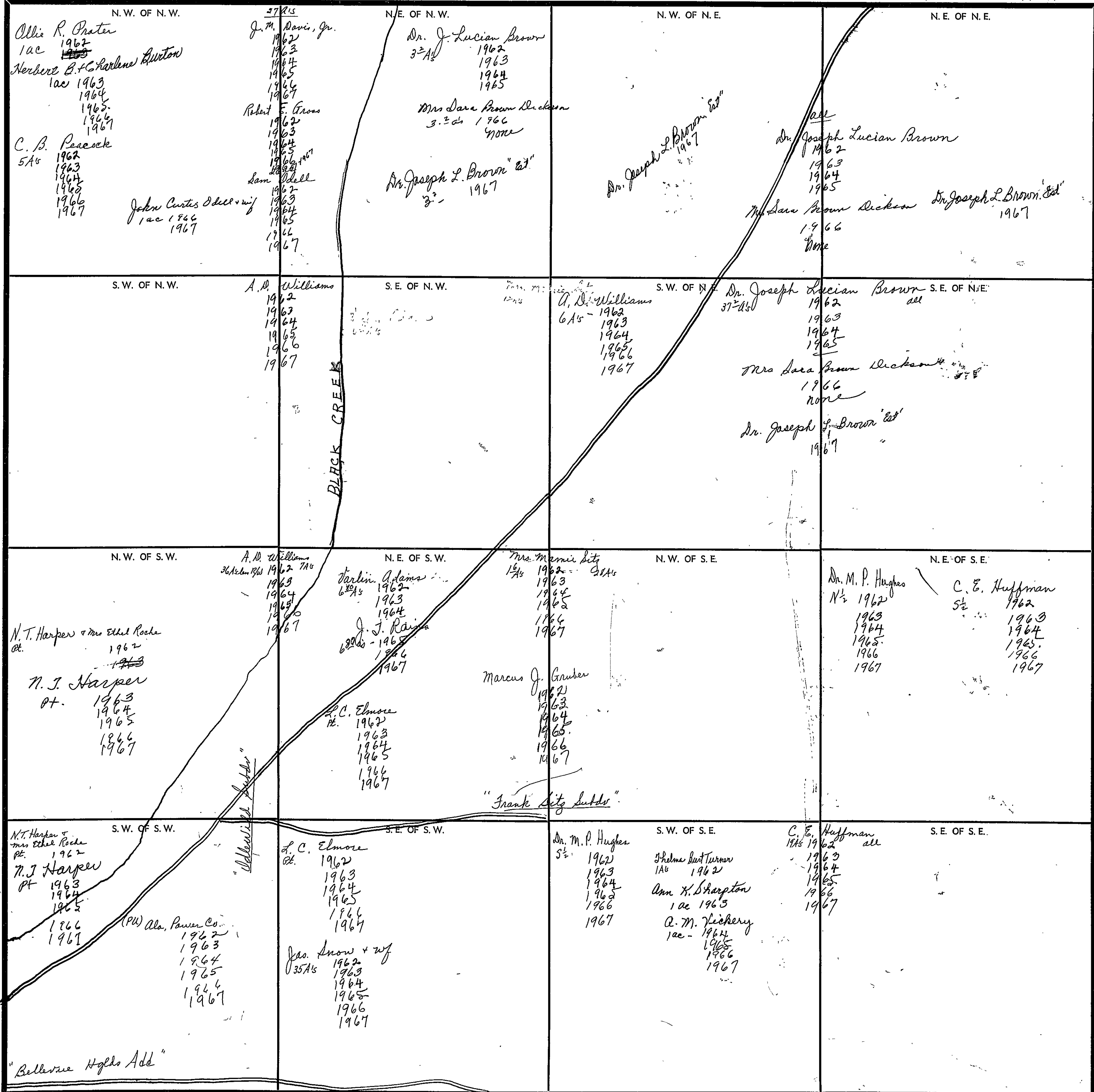
COUNTY _____

SECTION 22

TOWNSHIP 11

RANGE 6

FORM 1-S.T.C.—FORBES & SON, MINNEAPOLIS



Scale—1 inch—300 Ft.

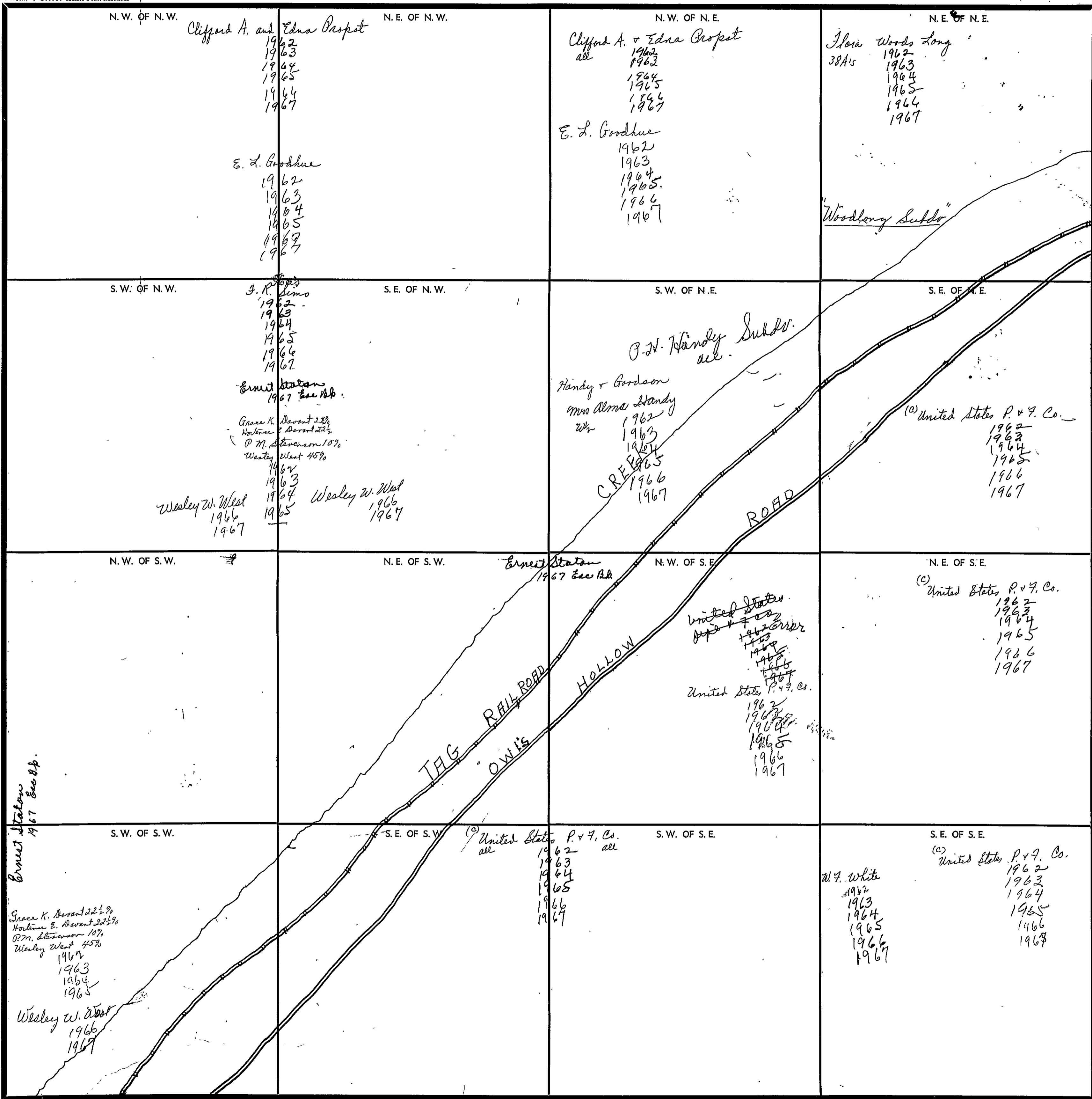
COUNTY _____

SECTION 23

TOWNSHIP 11

RANGE 6

FORM 1-S.T.C.—FORESTS & SOIL, BIRMINGHAM



Scale—1 inch=300 Ft.

COUNTY

SECTION 24

TOWNSHIP 11

RANGE 6

FORM 1-S.T.C. - ROBERTS & SON, BIRMINGHAM

<p>N.W. OF N.W.</p> <p>CREEK</p> <p>THE RR.</p> <p>ROAD</p> <p>Woodlong Subdr</p> <p>Paschel Chapel Church (66' x 55' x 102' x 60')</p> <p>Jake Brooks 1962-1965</p> <p>Blow Woods Long 24A's 1962 1963 1 1/2 ac 1964 16 ac 1965 Foster & Heard & Wif 92A's - 1964 1965 1966 1967</p>	<p>N.E. OF N.W.</p> <p>(c) United States P. & F. Co. all 1962 1963 1964 1965 1966 1967</p> <p>Hubert W. Johnson 36A's - 1962 1963 1964 1965 1966 1967</p>	<p>N.W. OF N.E.</p> <p>(c) United States P. & F. Co. 1962 1963 1964 1965 1966 1967</p>	<p>N.E. OF N.E.</p>
<p>S.W. OF N.W.</p> <p>Augustus C. Bryant 15A's 1962 1963 1964 1965 1966 1967</p>	<p>S.E. OF N.W.</p> <p>Mrs. Hugh Agricola 1/2 ac 1962 1963 1964 1965 "part" 1966 1967</p> <p>Dr. M. P. Hughes 1/2 ac 1962 1963 1964 1965 1966 1967</p>	<p>S.W. OF N.E.</p> <p>Mrs. J. E. Anderson 1962 1963 1964 1965 1966 1967</p>	<p>S.E. OF N.E.</p>
<p>N.W. OF S.W.</p> <p>Augustus C. Bryant 1962 1963 1964 1965 1966 1967</p>	<p>N.E. OF S.W.</p> <p>Hgto Subdr</p>	<p>N.W. OF S.E.</p> <p>Mrs. J. E. Anderson 1962 1963 1964 1965 1966 1967</p>	<p>N.E. OF S.E.</p> <p>R. S. Golightly 1962 1963 1964 1965 1966 1967</p>
<p>S.W. OF S.W.</p> <p>"Township Hgto Add"</p>	<p>S.E. OF S.W.</p> <p>"Duncan"</p>	<p>S.W. OF S.E.</p> <p>Mrs. J. E. Anderson 1962 1963 1964 1965 1967</p> <p>1 1/2 15 1/2 16</p>	<p>S.E. OF S.E.</p> <p>R. S. Golightly 32A's 1962 1963 1964 1965 1966 1967</p> <p>Joe Frank Golightly 14A's 1962 1963 1964 1965 1966 1967</p> <p>Carl M. Patterson & Wif. 4A's 1962 1963 1964 1965 1966 1967</p>

Scale - 1 inch = 300 Ft.

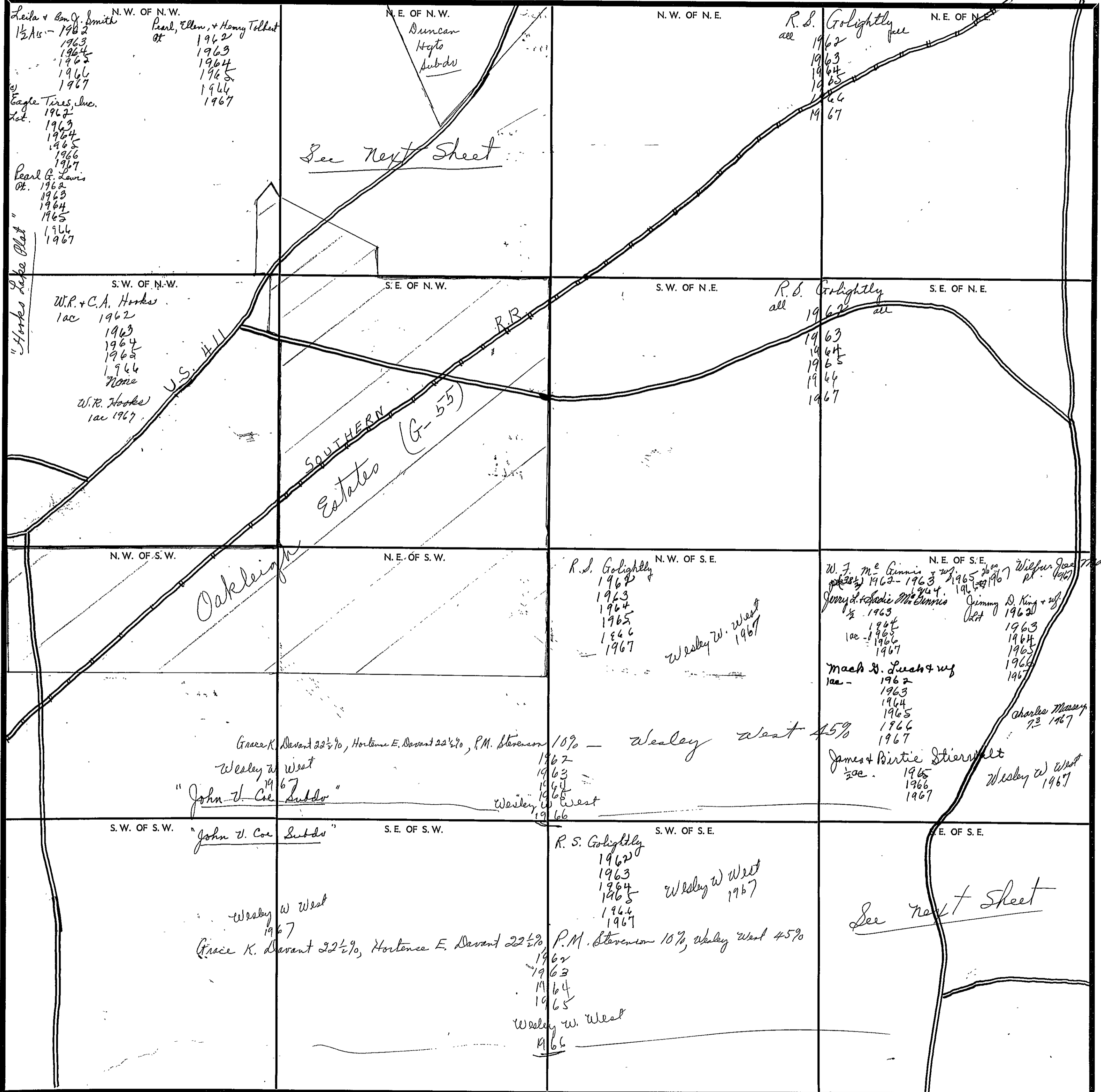
COUNTY

SECTION 25

TOWNSHIP 11

RANGE 6

FORM 1-S.T.C. - ROBERTS & SON, BIRMINGHAM



N.W. OF N.W.
 Leila + Son J. Smith
 1/2 ac - 1962
 1963
 1964
 1965
 1966
 1967
 Pearl, Ellen, + Honey Tolbert
 ac
 1962
 1963
 1964
 1965
 1966
 1967

N.E. OF N.W.
 Duncan
 Hays
 Subdiv
 See next sheet

N.W. OF N.E.
 R.S. Golightly
 all
 1962
 1963
 1964
 1965
 1966
 1967

N.E. OF N.E.
 R.S. Golightly
 all
 1962
 1963
 1964
 1965
 1966
 1967

S.W. OF N.W.
 W.R. + C.A. Hooks
 1 ac
 1962
 1963
 1964
 1965
 1966
 None
 W.R. Hooks
 1 ac 1967

S.E. OF N.W.
 SOUTHERN
 ESTATES (G-55)
 R.R.

S.W. OF N.E.
 R.S. Golightly
 all
 1962
 1963
 1964
 1965
 1966
 1967

S.E. OF N.E.
 R.S. Golightly
 all
 1962
 1963
 1964
 1965
 1966
 1967

N.W. OF S.W.
 Oakleigh

N.E. OF S.W.
 R.S. Golightly
 1962
 1963
 1964
 1965
 1966
 1967
 Wesley W. West
 1967

N.W. OF S.E.
 R.S. Golightly
 1962
 1963
 1964
 1965
 1966
 1967
 Wesley W. West
 1967

N.E. OF S.E.
 W.F. Mc Ginnis
 1/2 ac - 1962
 1963
 1964
 1965
 1966
 1967
 James D. King + wife
 1962
 1963
 1964
 1965
 1966
 1967
 Charles Massy
 7.3 1967
 Wesley W. West
 1967

S.W. OF S.W.
 John V. Coe Subdiv
 Wesley W. West
 1967
 Grace K. Davant 22 1/2%, Hortense E. Davant 22 1/2%, P.M. Stevenson 10%, Wesley West 45%
 1962
 1963
 1964
 1965
 1966

S.E. OF S.W.
 Wesley W. West
 1967
 Grace K. Davant 22 1/2%, Hortense E. Davant 22 1/2%, P.M. Stevenson 10%, Wesley West 45%
 1962
 1963
 1964
 1965
 1966

S.W. OF S.E.
 R.S. Golightly
 1962
 1963
 1964
 1965
 1966
 1967
 Wesley W. West
 1967
 Grace K. Davant 22 1/2%, Hortense E. Davant 22 1/2%, P.M. Stevenson 10%, Wesley West 45%
 1962
 1963
 1964
 1965
 1966

S.E. OF S.E.
 See next sheet

Scale - 1 inch = 300 Ft.

COUNTY _____

Form 1-S.T.C. 7 6-11-BIRMINGHAM

	<p style="text-align: center;"><u>NE NW 1/4</u></p> <p>"Duncan Hgts. Add."</p> <p>Pearl G. Lewis Pt. 1962 1963 1964 1965 1966 1967</p> <p>Pearl, Ellen + Henry Tolbert Pt. 1962 1963 1964 1965 1966 1967</p> <p>Mrs. Eunice Robertson 1/2 ac 1962 1963 1964 1965 1966 1967</p> <p>Billie Jo Eaves 3/100 Acs 1962 1963 1964 1965 1966 1967</p> <p>Joe T. Hall 1/100 ac 1962 1963 1964 1965 1966 1967</p> <p>R. B. Shamblin Pt. 1962 1963 1964 1965 1966 1967</p> <p>R. L. Bittle 2.19 ac 1962 1963 1964 1965 1966 1967</p> <p>E. W. Jordan 1 ac 1962 1963 1964 1965 1966 1967</p> <p>Urban Land Co. 6/100 ac 1962 Robert Earl Howell 1963 6/100 ac 1967 1964 1965 1966 1967</p> <p>L. B. Walker Pt. 1964 1965 1966 1967</p>
	<p style="text-align: center;"><u>SE SE 1/4</u></p> <p>Elbert J. + Frances Griffin 4 2/100 Acs 1962 1963 1964 1965 1966 1967</p> <p>Hubert Frasier, Jr. 5 Acs 1962 1963 1964 1965 1966 1967</p> <p>E. G. + Sarah A. Taylor 10 Acs 1962 1963 1964 1965 1966 1967</p> <p>Mattie E. McClellan 1 ac. 1965 1966 1967</p> <p>Minnie Fleetwood Pt. 1962 1963 1964 1965 1966 1967</p> <p>Emma Jane Powell 9 1/2 ac 1962 1963 1964 1965 8 1/2 ac 1966 1967</p> <p>Mary Johns 9 1/2 ac 1962 1963 1964 1965 1966 1967</p> <p>Bob Hill "Ho." Pt. 1962 1963 1964 1965 1966 1967</p>

Scale—1 inch = 300.00 Ft.

SECTION

26

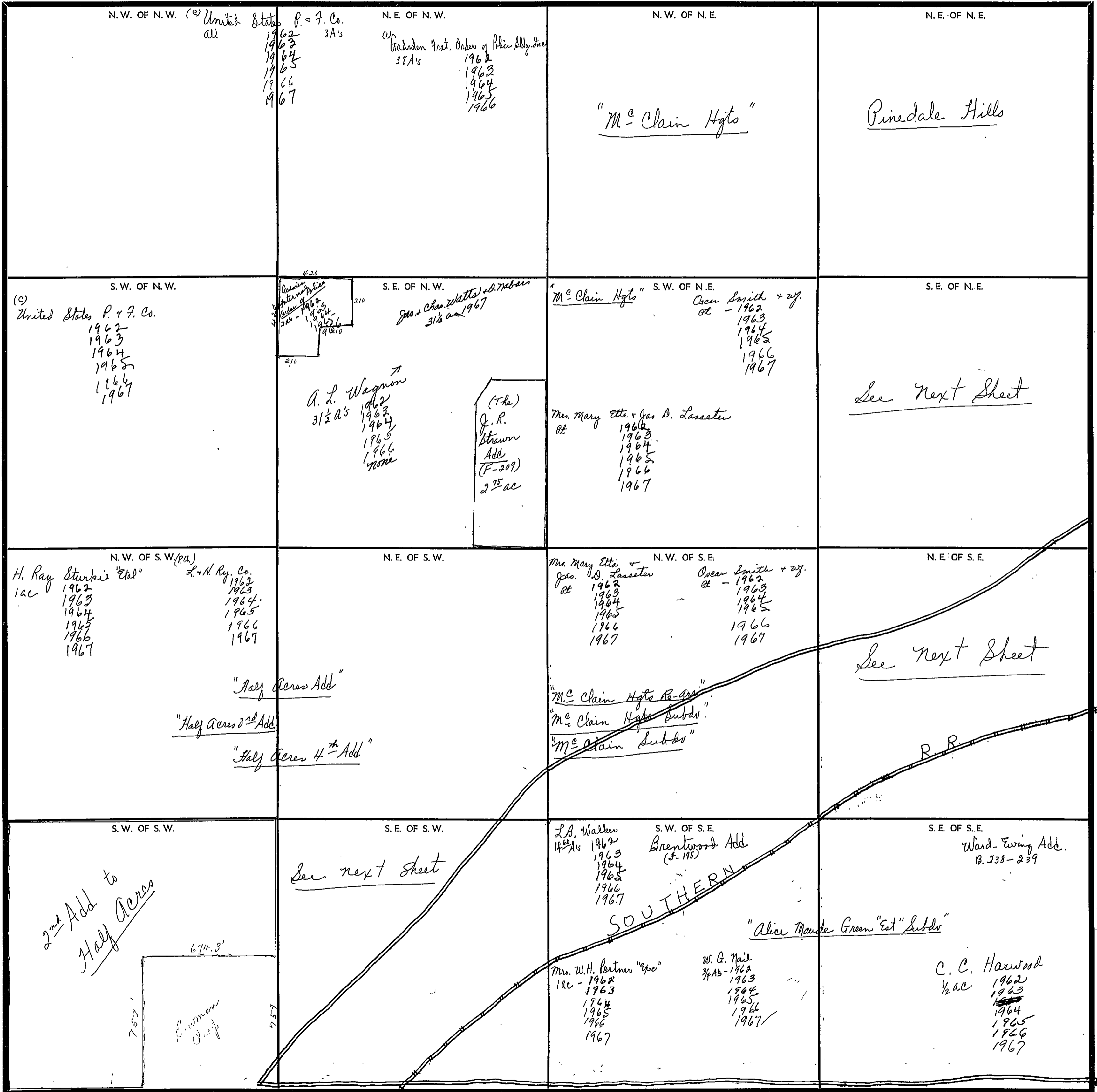
TOWNSHIP

11

RANGE

6

FORM 1-S.T.C.—ROBERTS & SON, BIRMINGHAM



COUNTY

Scale—1 inch—300 Ft.

	<p><u>SE NE 1/4</u></p> <p>L. E. Taylor 1 ac - 1962 1963 1964 1965 1966 1967</p> <p>Mrs. Fannie McCoy Pt 1962 1963 1964 1965 "Est" 1966 1967</p> <p>James E. Shelton 1964 1967</p> <p>B. M. Gross 70' x 100' 1962 1963 1964 1965 1966 1967</p> <p>D. L. Boswell Pt. 1962 1963 200- 1964 1965 1966 1967</p> <p>Horace McCoy 1962 1963 1964 1965</p> <p>John S. + Mahel Collins Pt. 1966 1967</p> <p>"D. L. Boswell Add" Louie Lassiter 5 A's 1967</p> <p>W. H. Bryant 1 ac 1962 1963 1964 1965 1966 1967</p> <p>Mrs. Ruby C. Cithran Lot 1962 1963 1964 1965 1966 1967</p> <p>Cumberland Area Church 2 ac 1962</p> <p>A. R. Lassiter "Est." 5 A's 1962 1963 1964 1965 1966 None</p> <p>Jim Washington Smith 2 A's 1962 1963 1964 1965 1966 "Hrs." 1967</p> <p>Tremarco Corp 1962 1963 1964 1965 1966 1967</p> <p>Raymond Axtwell Pt. 1962 1963 1964 1965 1966 1967</p>
<p>Joe W. + M. Roberts Pt 1962 1963 None</p> <p>Buel + Wilma Benefield 53/100 ac + lot 1962 1963 1964 1965 1966 1967</p> <p>Hayden C. Oakley + wif. Lot 1962 1963 2 - lots 1964 1965 1966 1967</p> <p>Billy E. + Shirley Jones Lot 1964 1965 1966 1967</p> <p><u>SE SW 1/4</u> "Half Acres"</p> <p>Chas. B. Ellensburg + wif. Lot 1962 1963 1964 1965 1966 1967</p> <p>H. E. Jordan Lot 1962 1963 1964 1965 1966 1967</p> <p>Edgar + Emma Robison Pt 1962 1963 1964 1965 1966 1967</p> <p>Erma Robinson 1964 1965 1966 1967</p> <p>T. S. Jenkins Pt 1962 1963 1964 1965 1966 1967</p> <p>L. B. Walker 10 A's 1962 1963 9 3/4 ac - 1964 1965 1966 1967</p> <p>Ernest M. Rose 1 1/2 ac 1962 1963 1964 1965 1966 1967</p> <p>Herbert Bryan Lot 1962 1963 1964 1965 1966 1967</p> <p>Joseph S. + Joa. Lee Patty Pt. 1962 1963 1964 1965 1966 1967</p>	<p><u>NE SE 1/4</u></p> <p>D. L. Boswell Pt. 1962 1963 2000- 1964 1965 1966 1967</p> <p>Geo. Davis + wif. 8 1/2 A's 1962 1963 1964 1965 1966 1967</p> <p>Mrs. Ethel Smith 5 A's - 1962 1963 1964 1965 1966 1967</p> <p>J. P. Hughes 1962 1963 1964 1965 1966 1967</p> <p>Mrs. Ida Lattimer Bailey 4 A's 1962 1963 1964 1965 1966 1967</p> <p>Oscar S. Bailey abandoned R.R. R/W 1962 1963 1964 1965 1966 1967</p> <p>R. N. + Flora Livingston Pt. 1962 1963 1964 1965 1966 1967</p>

SECTION

27

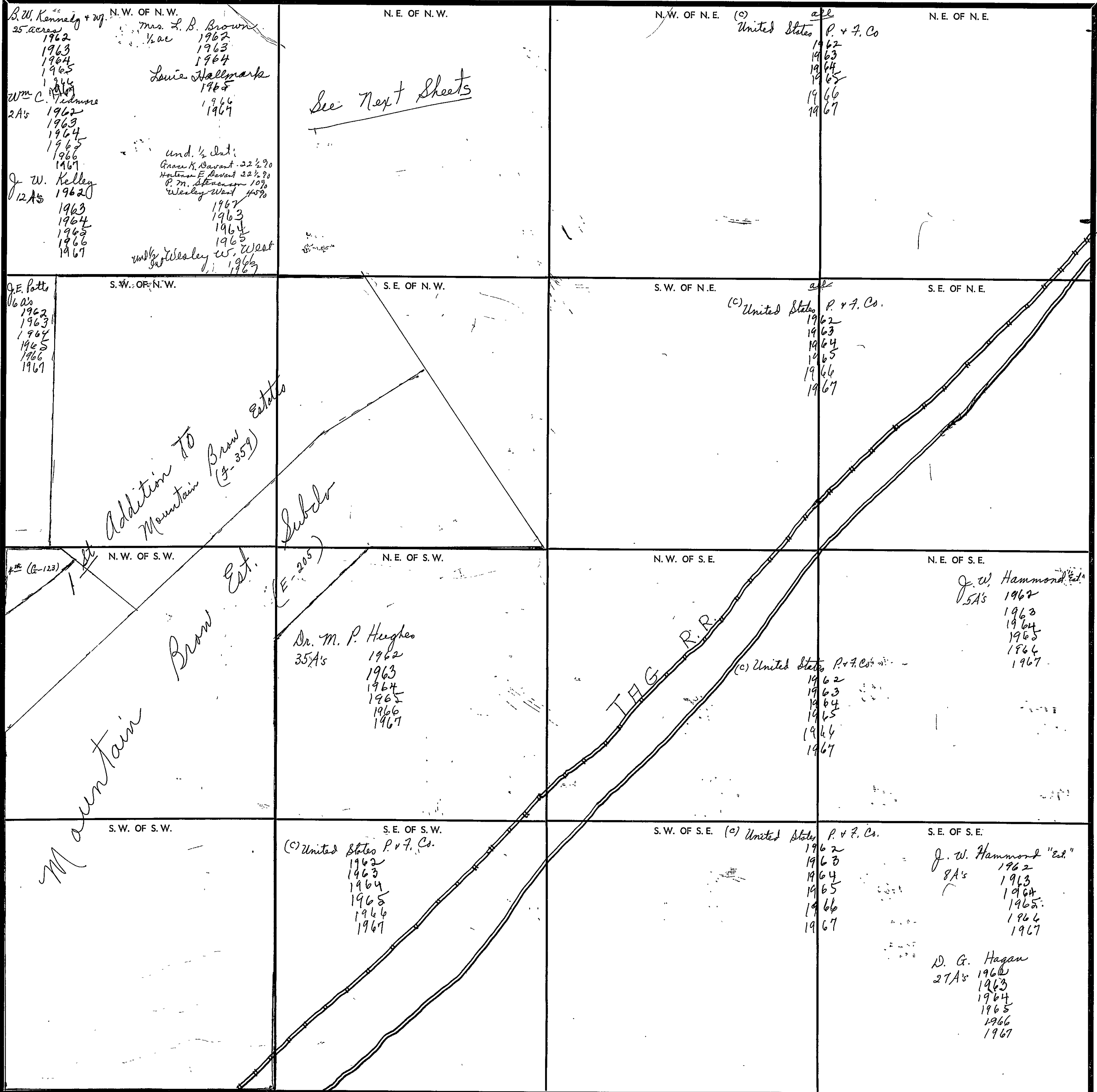
TOWNSHIP

11

RANGE

6

FORM 1-S.T.C. - RIGHTS & CO. - BIRMINGHAM



N.W. OF N.W.
 B.W. Kennedy + W. 25 acres
 1962
 1963
 1964
 1965
 1966
 1967
 Wm C. Tidmore
 2A's
 1962
 1963
 1964
 1965
 1966
 1967
 J.W. Kelley
 12A's
 1963
 1964
 1965
 1966
 1967

N.E. OF N.W.
 Mrs. L.B. Brown
 1/2 ac
 1962
 1963
 1964
 Louie Hallmark
 1965
 1966
 1967
 See Next Sheets
 und. 1/2 int:
 Grace K. Davant 22 1/2 %
 Hester E. Davant 22 1/2 %
 P.M. Stevenson 10 %
 Wesley West 45 %
 1967
 1963
 1964
 1965
 1966
 1967
 Wesley West

N.W. OF N.E.
 (c) United States
 all
 P. & F. Co.
 1962
 1963
 1964
 1965
 1966
 1967

N.E. OF N.E.
 (c) United States
 all
 P. & F. Co.
 1962
 1963
 1964
 1965
 1966
 1967

S.W. OF N.W.
 J.E. Potts
 16 ac
 1962
 1963
 1964
 1965
 1966
 1967
 Addition to Mountain Brown Estates
 (E-359)

S.E. OF N.W.
 Dr. M.P. Hughes
 35A's
 1962
 1963
 1964
 1965
 1966
 1967
 Subdiv
 (E-205)

S.W. OF N.E.
 (c) United States
 all
 P. & F. Co.
 1962
 1963
 1964
 1965
 1966
 1967

S.E. OF N.E.
 J.W. Hammond "Est."
 5A's
 1962
 1963
 1964
 1965
 1966
 1967

N.W. OF S.W.
 Mountain Brown Est.
 (E-205)

N.E. OF S.W.
 Dr. M.P. Hughes
 35A's
 1962
 1963
 1964
 1965
 1966
 1967

N.W. OF S.E.
 (c) United States
 all
 P. & F. Co.
 1962
 1963
 1964
 1965
 1966
 1967

N.E. OF S.E.
 J.W. Hammond "Est."
 5A's
 1962
 1963
 1964
 1965
 1966
 1967

S.W. OF S.W.
 Mountain Brown Est.

S.E. OF S.W.
 (c) United States
 all
 P. & F. Co.
 1962
 1963
 1964
 1965
 1966
 1967

S.W. OF S.E.
 (c) United States
 all
 P. & F. Co.
 1962
 1963
 1964
 1965
 1966
 1967

S.E. OF S.E.
 J.W. Hammond "Est."
 8A's
 1962
 1963
 1964
 1965
 1966
 1967
 D.G. Hagan
 27A's
 1962
 1963
 1964
 1965
 1966
 1967

Scale—1 inch=300 Ft.

COUNTY

SECTION

27

TOWNSHIP

11

RANGE

6

Form 1-S.T.C. 7.5 H. - BIRMINGHAM

NE NW 1/4

L. W. Miller Jr. & Olive
2 3/4 Ac - 1962
1963
1964
1965
1966
1967

J. V. Smith
1 ac - 1962
1963
1964
1965
1966
1967

Emma H. Pruitt
8 A's
1962
1963
1964
1965
1966
1967

Thos. J. Samples
15 1/2 Ac - 1962
1963
12 1/2 ac - 1964
1965
9 1/2 ac - 1966
1967

Raymond Brown
1 ac 1966
1967

Chas. J. Pruitt
3 Ac - 1962
2 1/2 ac - 1963
1964

C. N. Johns
2 ac 1966
1967

Eugene & Corrine Handy
2 ac 1963
1964
1965
1967

Robert + Merle Martin Robert H. Elise King
4 Ac - 1962
1963
1964
1965
1966
1967

Charles Pruitt
1 Ac 1962
1963
1964
1965
1966
1967

Charles A. Samples
1 ac 1962
1963
1964
1965
1966
1967

C. A. Johns
4 ac 1962
1963
1964
1965
1966
1967

Alabama Cableless Co
© 1965
© 1966
1967

Robert H. Elise B. King
2 ac - 1967
see above

Scale - 1 inch = 300.00 Ft.

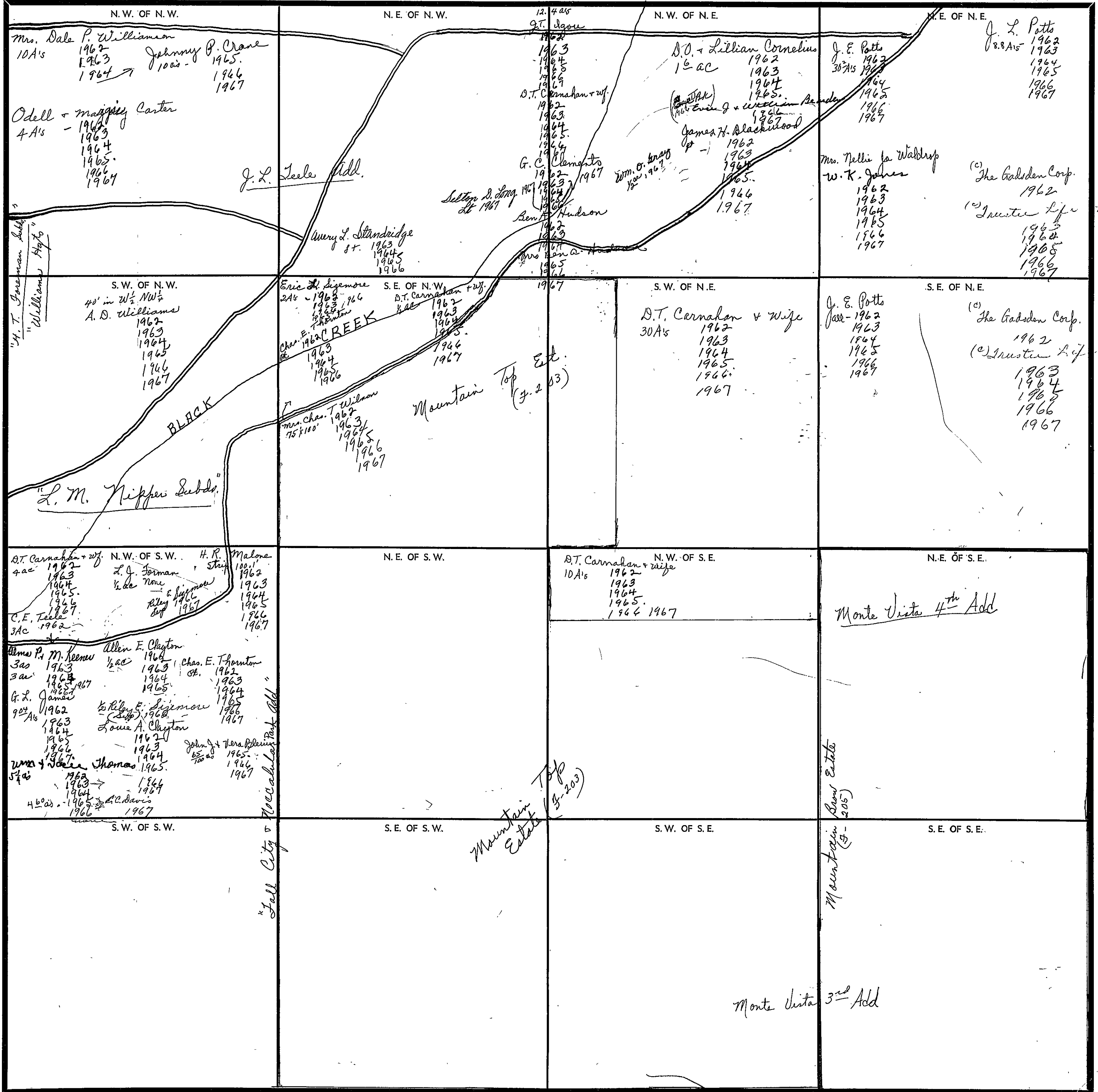
COUNTY

SECTION 28

TOWNSHIP 11

RANGE 6

FORM 1-S.T.C.—ROBERTS & SON, BIRMINGHAM



Scale—1 inch—300 Ft.

COUNTY

SECTION

29

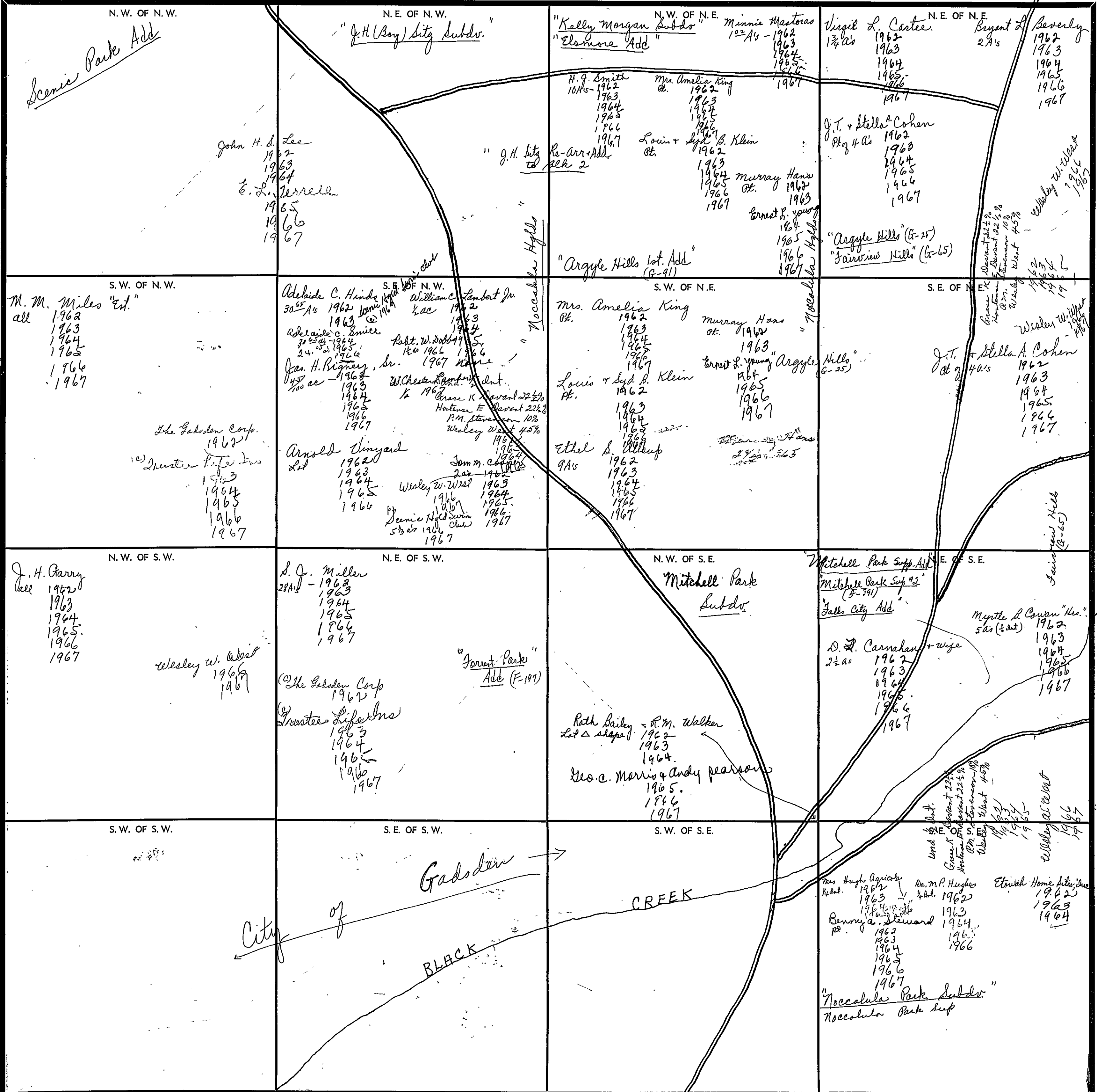
TOWNSHIP

11

RANGE

6

FORM 1-S.T.C.—ROBERTS & SON, MINNAPOLIS



Scale—1 inch=300 Ft.

COUNTY

SECTION

30

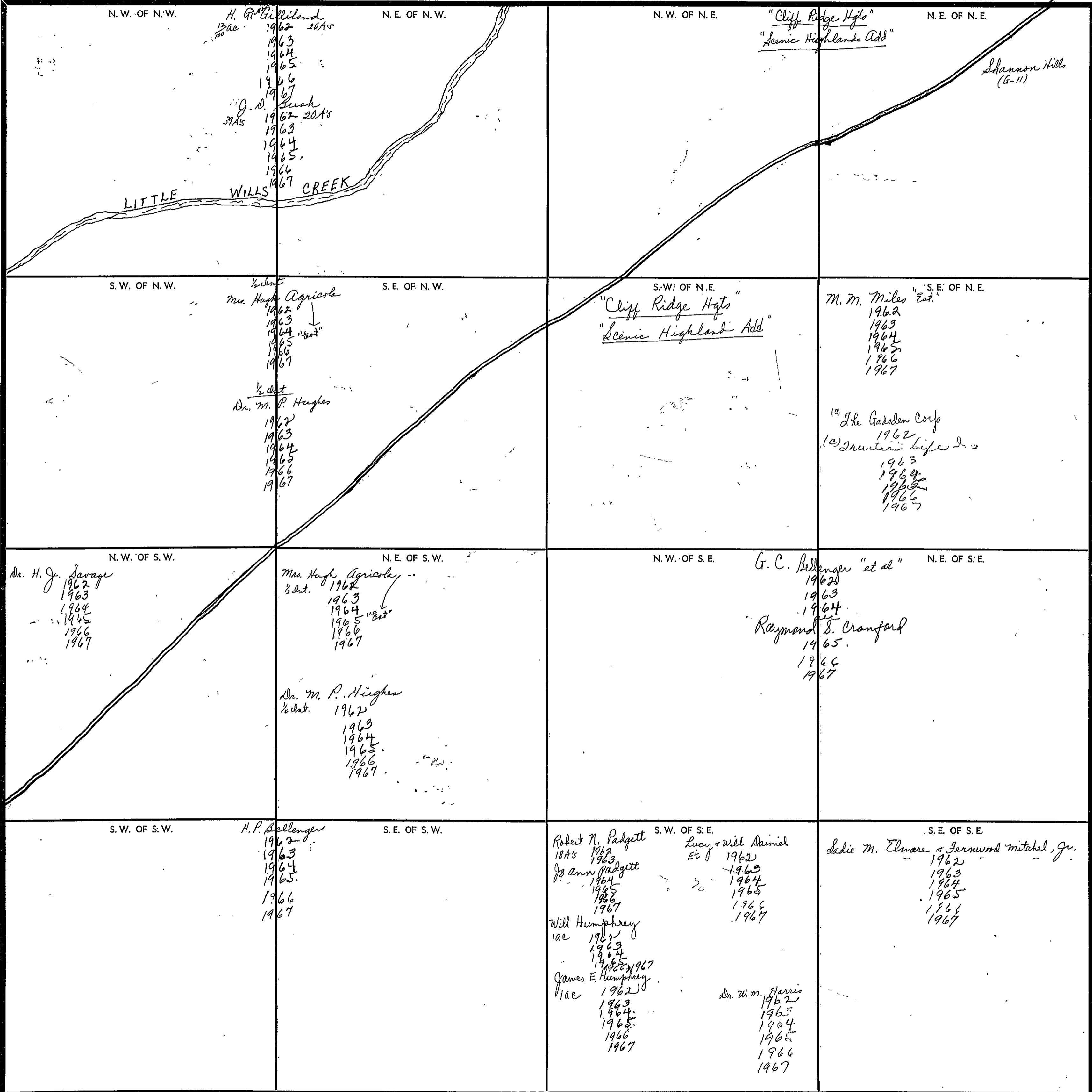
TOWNSHIP

11

RANGE

6

FORM 1-S.T.C. - ROBERTS & SON, BIRMINGHAM



COUNTY

Scale—1 inch—300 Ft.

SECTION

31

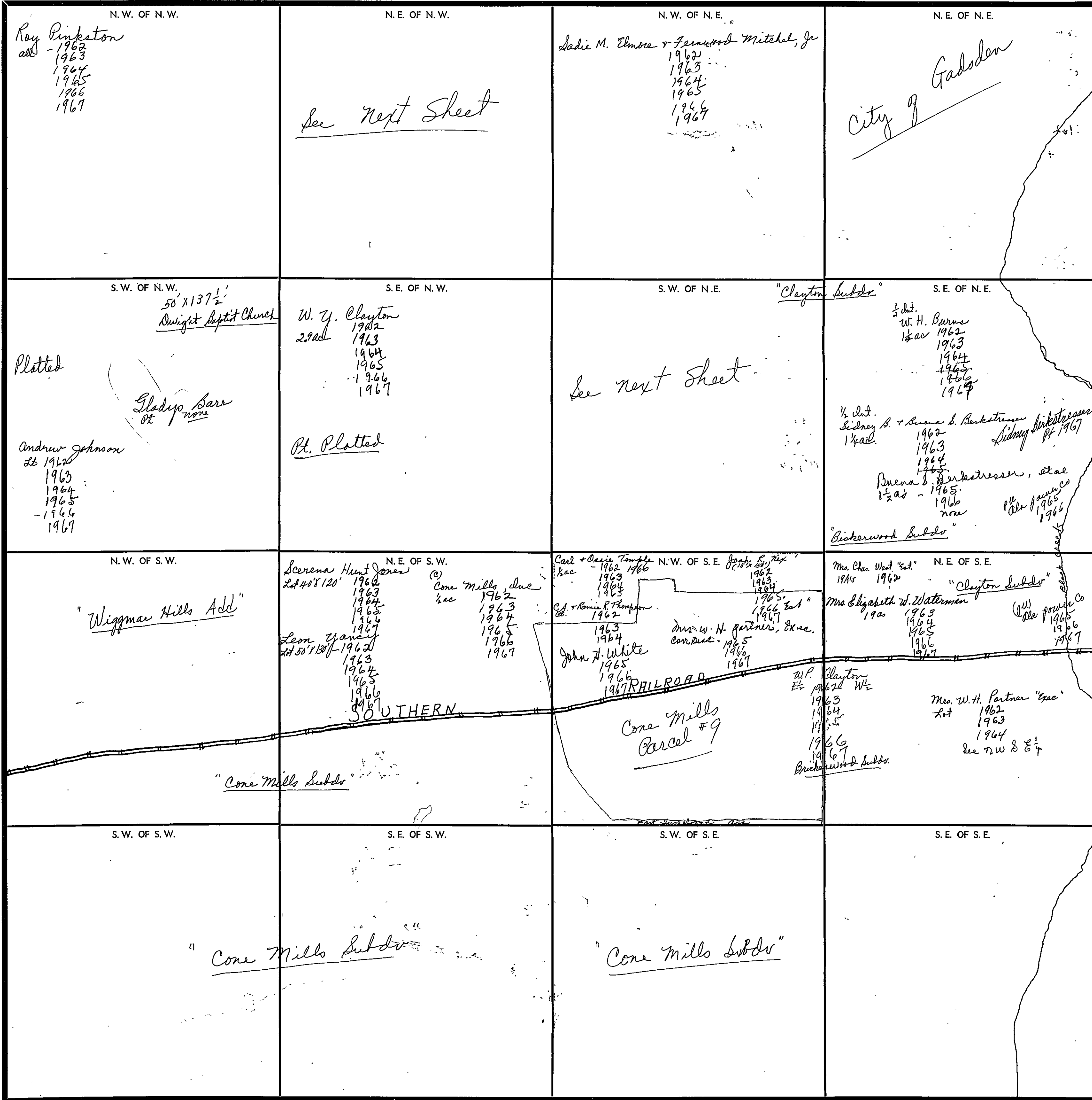
TOWNSHIP

11

RANGE

6

FORM 1-S.T.C. - ROBERTS & SON, BIRMINGHAM



Scale—1 inch—300 Ft.

COUNTY

Form 1-S.T.C. F & H-BIRMINGHAM

NE NW 4

W. Z. Clayton
15.2 ac
1962
1963
1964
1965
1966
1967

Earl D. Clayton
18.7 ac
1962
1963
1964
1965
1966
1967

Mrs. J. R. Ware
1 ac
1962
1963
1964
1965
1966
none

G. C. Goddard
1/2 ac
1962
1963
1964
1965
1966
1967

Denise W. Roberts
1 ac - 1967

Herman Bellamy
1/2 ac
1962
1963
1964
1965
1966
1967

David Dee Bellamy
2 lots
1962
1963
1964
1965
1966
1967

Wm. Joe Sweeney

1962
1963
1964
1965
1966
1967

Charles Bellamy
1962
1963
1964
1965
1966
1967

Roy O. + Dorothy J. Tankard
2 lots
1962
1963
1964
1965
1966
1967

E. A. Rogers
1 ac - 1962
1963
J. E. Oliver
1964
1965
1966
None

Ross Clayton
1/2 ac
1962
1963
1964
1965
1966
1967

Mrs. Bertha Collins
1/2 ac
1962
1963
1964
1965
1966
1967

Roy D. McCord
1/2 ac
1962
1963
1964
1965
1966
1967

W. K. Daniel
1962
1963
1964
1965
1966
1967

SW of NE 4

"Clayton Subdo."

Joe A. Collins
1/2 ac
1962
1963
1964
1965

J. M. Morgan + wife
1/2 ac
1962
1967

Charles L. Hayes
1 ac
1962

Herstell Dyer
1 ac - 1967
1963
1964
1965
1966
None

T. E. Abernathy
1962
1963
1964
1965

Mrs. J. E. Abernathy
1966
1967

Charles + Elaine Vise
1/2 ac
1964
1965
1966
1967

Robert Erwin + Jean E. Bradford
1 ac 1967

SECTION

32

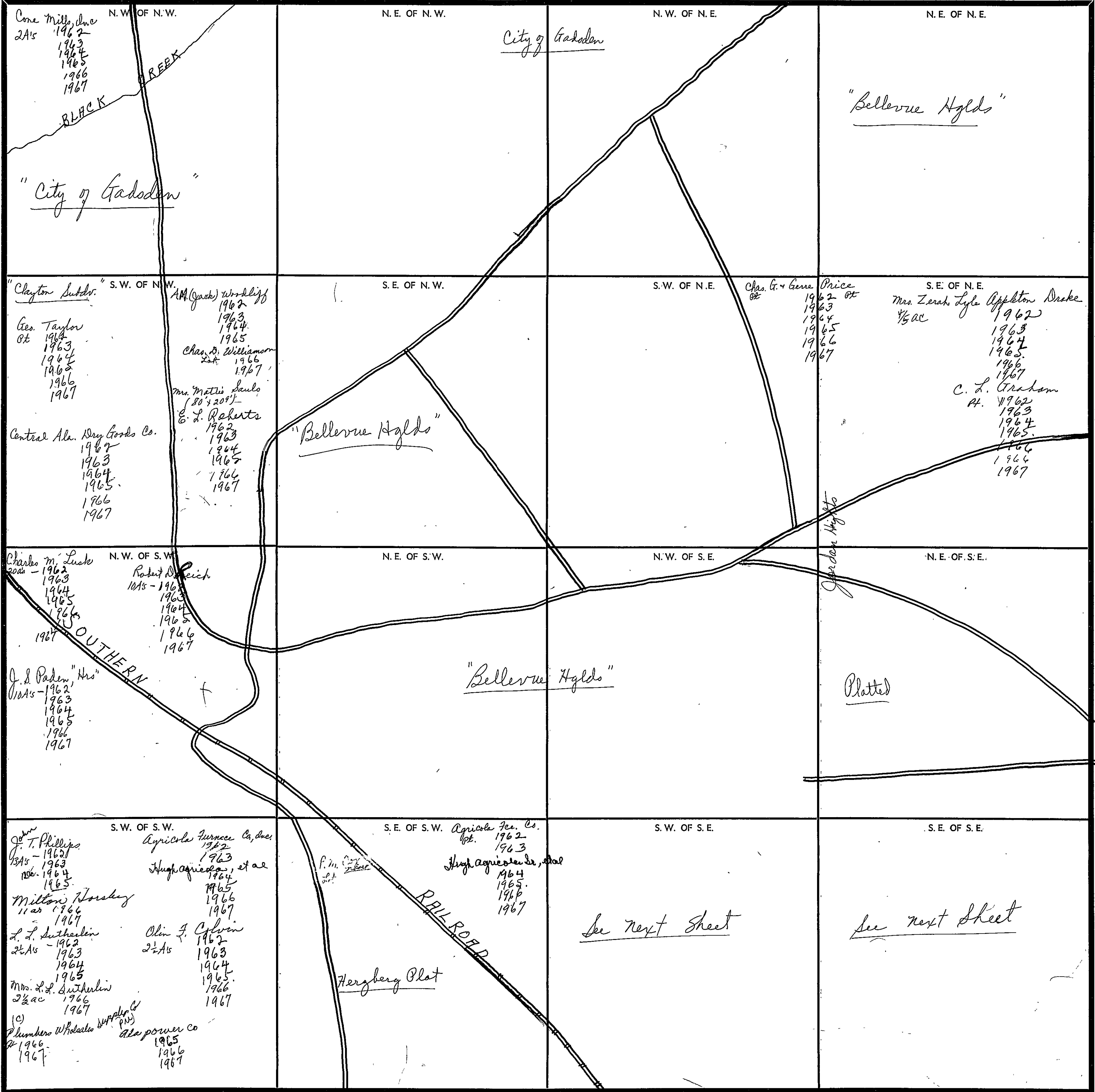
TOWNSHIP

11

RANGE

6

FORM 1-S.T.C.-ROBERTS & SON, BIRMINGHAM



Scale—1 inch—300 Ft.

COUNTY

Form 1-S.T.C. F.G.H.-BIRMINGHAM

<p>SW SE 1/4</p> <p>Agricola Fec. Co. 1962 1963 Hugh Agricola, et al 1964 1965 1966 1967</p> <p>Mrs. S. M. Penn 1962 1963 1964 1965 1966 1967</p> <p>Gen. Whee. mfg. Co. 6 As 1962 1963 1964 1965</p> <p>City</p> <p>Adolph Solomon 2 lots 1962 1963 1964 1965 1966 1967</p> <p>Mrs. Mildred Williams Pt. 1962 1963 1964 1965 1966 1967</p> <p>The Industrial Development Bds 6 ac 1966 1967</p> <p>McNair Properties, Inc. 1967</p>		<p>Minnie M. Lee "etal" 1962 1963 1964 1965 1966 1967</p>		<p>John + Leon M. Lee 1962 1963 1964 1965 1966 1967</p>		<p>James Ed. Harris 1962 1963 1964 1965 1966 1967</p>		<p>Josephine Williams 1962 1963 1964 1965 1966 1967</p>		<p>Eugene Ball + w/f Lot 1962 1963 1964 1965 1966 1967</p>																					
		<p>Temple Henry Pt. 1962 1963 1964 1965 1966 1967</p>		<p>Mc Coy + Odessa Fielder Lot 1962 1963 1964 1965 1966 1967</p>		<p>David C. Renford + w/f 1962 1963 1964 1965 1966 1967</p>		<p>Julius B. Towns (60' x 150') 1962 1963 1964 1965 1966 1967</p>		<p>E. W. Hathfield Pt. 1962 1963 1964 1965 1966 1967</p>		<p>Melvin Tuck + w/f 1962 1963 1964 1965 1966 1967</p>		<p>Wm. H. Kerley + w/f Lot 1962 1963 1964 1965 1966 1967</p>		<p>Mattie Stittum 1962 1963 1964 1965 1966 1967</p>		<p>Junior Davis 1962 1963 1964 1965 1966 1967</p>		<p>Mrs. Nellie Jo Duncan Pt. 1962 1963 1964 1965 1966 1967</p>		<p>W. M. Moody + w/f 1962 1963 1964 1965 1966 1967</p>		<p>L. H. Durham Lot 1962 1963 1964 1965 1966 1967</p>		<p>John E. Mauld + w/f Pt. 1962 1963 1964 1965 1966 1967</p>		<p>Wm. + Kathryn Reeves Lot 1962 1963 1964 1965 1966 1967</p>		<p>Normant Imogen Harris Pt. 1962 1963 1964 1965 1966 1967</p>	

Annie Lee Miliner
Lot
1963
1964
1965
1966
1967

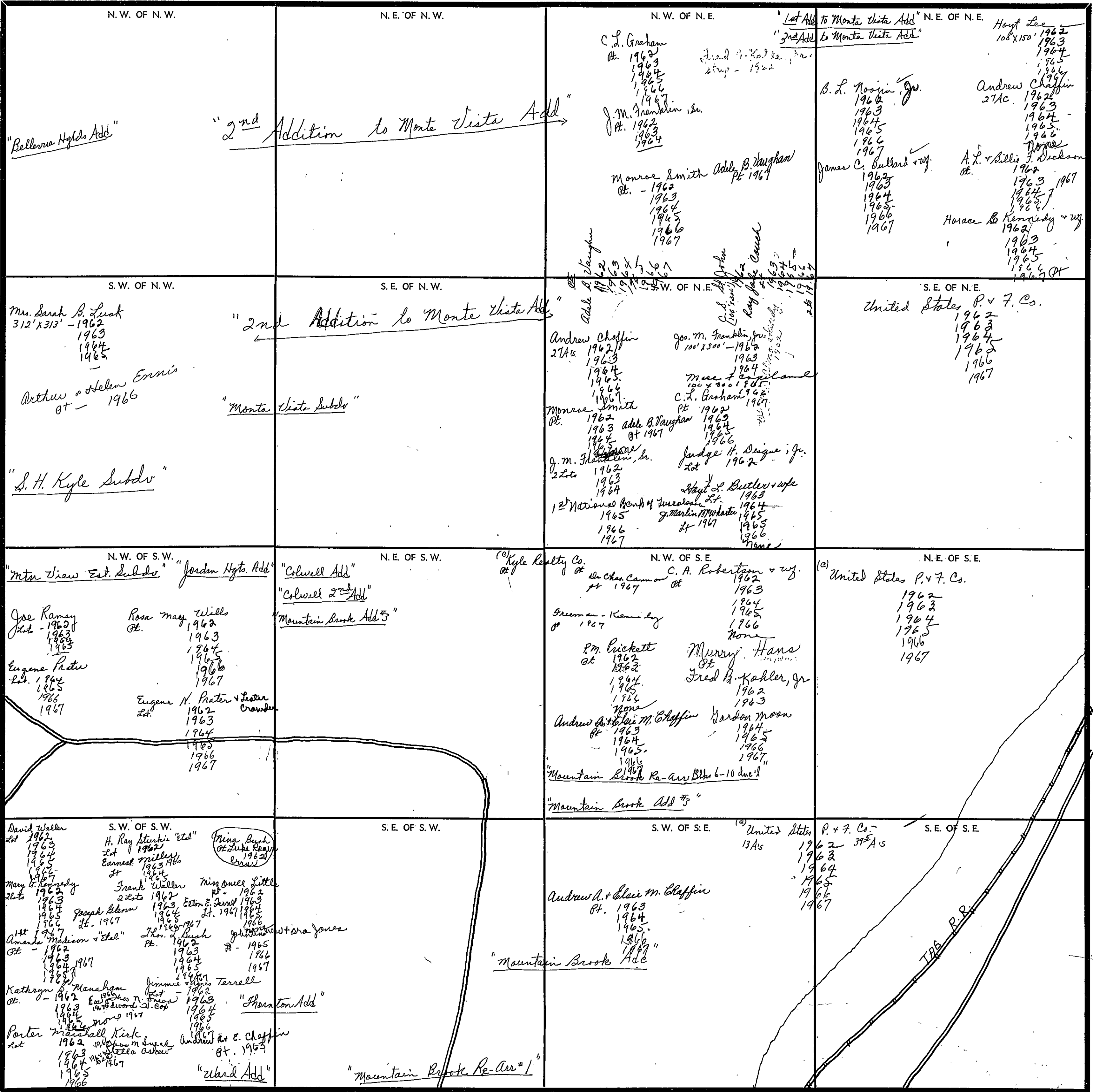
SE SE 1/4

"Bellvue Hgld Add"

<p>Lucille H. Lourey Pt. 1962 1963 1964 1965 1966 1967</p>	<p>James C. Belka 100' x 150' 1962 1963 1964 1965 1966 1967</p>	<p>Rosa Mae Huff Pt. 1962 1963 1964 1965 1966 1967</p>
<p>Hamilton Jester + w/f 1962 1963</p>	<p>R. E. Strickland Pt. 1962 1963 1964 1965 1966 1967</p>	<p>Marie G. Williams Lot 1962 1963 1964 1965 1966 1967</p>
<p>Geo. + Estelle Stephens 1962 1963 1964 1965 1966 1967</p>	<p>Edna Albert Lot 1962 1963 1964 1965 1966 1967</p>	<p>Clarence O. Bond Pt. 1962 1963 1964 1965 1966 1967</p>
<p>R. L. Mitchell 2 lots (112' x 190' + 60' x 150') 1962 1963 1964 1965 1966 1967</p>	<p>Adolph Solomon 1962 1963 1964 1965 1966 1967</p>	<p>Willie A. + Annie Jackson 1962 1963 1964 1965 1966 1967</p>
<p>Bessie + Carrie Mitchell (Pt. 72' x 150') 1962 1963 1964 1965 1966 1967</p>	<p>John L. Cuthbert Pt. 1962 1963 1964 1965 1966 1967</p>	<p>Alfred + Corine Jenkins Pt. 1962 1963 1964 1965 1966 1967</p>
<p>Theodore R. Wilson Pt. 1962 1963 1964 1965 1966 1967</p>	<p>Ruth Newton + Effie Cobb Lot 1962 1963 1964 1965 1966 1967</p>	<p>Oran Berry 1962 1963 1964 1965 1966 1967</p>
<p>John E. Mauld + w/f Pt. 1962 1963 1964 1965 1966 1967</p>	<p>Jack Cucimano 1962 1963 1964 1965 1966 1967</p>	<p>Church + Jessaka 1962 1963 1964 1965 1966 1967</p>

Scale - 1 inch = 300.00 Ft.

FORM 1-S.T.C. - ROBERTS & SON, BIRMINGHAM



SECTION

34

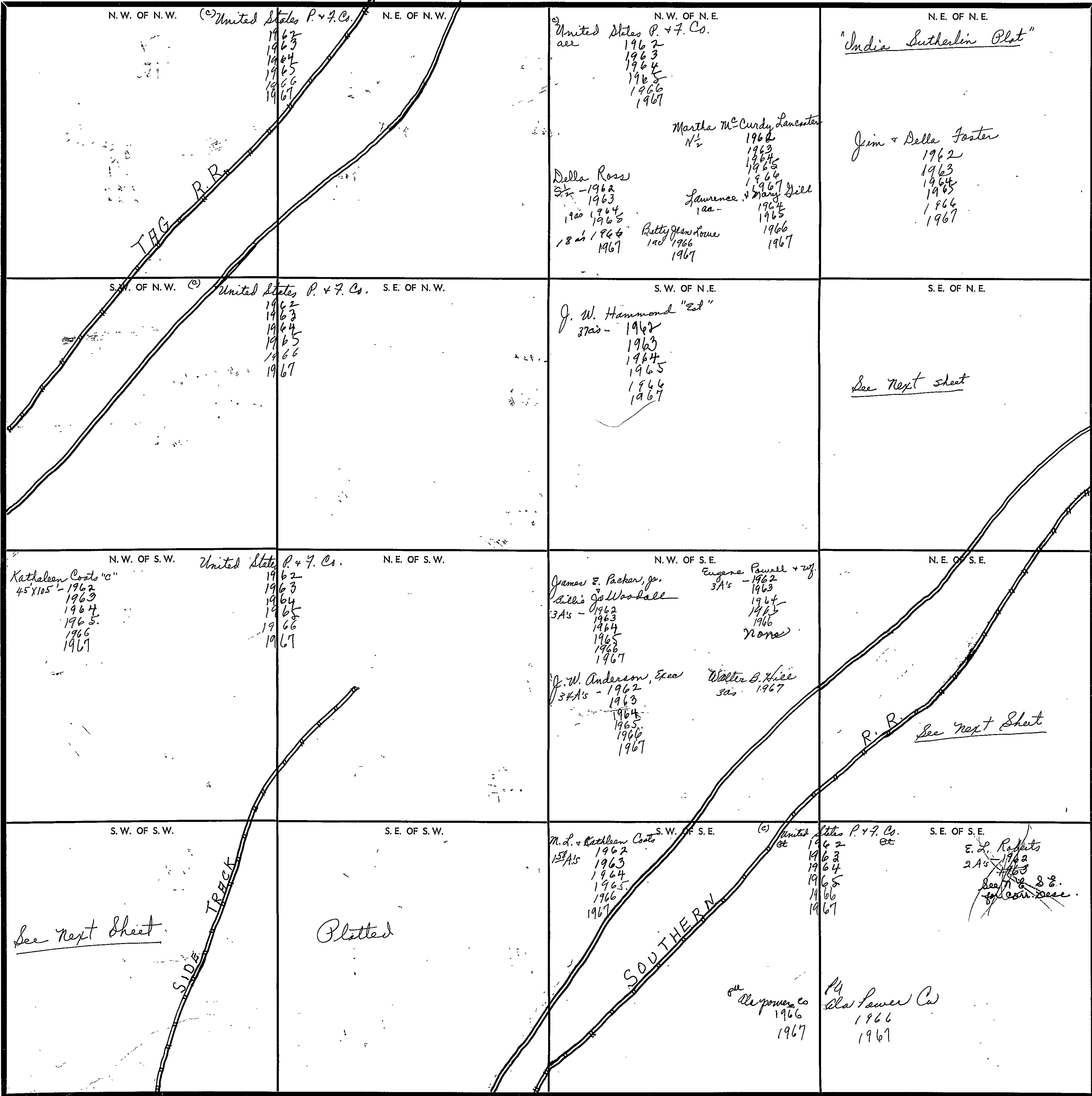
TOWNSHIP

11

RANGE

6

FORM 1-S.T.C. - FOREST & SOIL, MINNESOTA



Scale—1 inch=300 Ft.

COUNTY

Form 1-S.T.C. F & N-BIRMINGHAM

	<p>SE NE $\frac{1}{4}$</p> <p>Mrs. M. J. Wall Pt. 1962 M. J. Wall Pt. 1963 1964 1965 1966 1967</p> <p>Laurie S. Hale Lot 1962 1963 1964 1965 1966 1967</p> <p>Harold L. Gaultney 1/2 + Pt 1962 1963 1964 1965 1966 1967</p> <p>W. J. Winkles Pt. 1962 Maudie J. Winkles Pt. 1963</p> <p>J. L. Smith 2 1/2 A's 1962 1963 1964 1965 1966 1967</p> <p>Calvin C. Henderson 1/2 ac</p> <p>Bruce Varnon 1/2 ac 1962 1963 1964 1965 1966 1967</p>	<p>O.C. + Addie Harwood Pt. 1962 1963 1964 1965 1966 1967</p> <p>Wm K. McElroy Pt. - 1962 1963 1964 1965 1966 1967</p> <p>Henry E. Martin + wif Pt. 1962 1963 1964 1965 1966 1967</p> <p>Maudie J. Claffelter Lot - 1964 1965 -</p> <p>Mrs Maudie J. Iowa Pt 1966 1967</p> <p>Henry + Dora Jones 1/2 ac - 1962 1963 Wm + Helen Collier 1/2 ac - 1964 1965 1966 1967</p> <p>Ray E. + A. Willenmant Pt. 1962 1963 1964 1965 1966 1967</p> <p>"M. J. Wall Add"</p>
	<p>NE SE $\frac{1}{4}$</p> <p>"J. M. Simmons Add"</p> <p>James E. Packer, Jr. Billie Jo Woodall 1 ac 1962 1963 1964 1965 1966 1967</p> <p>R. C. Quatebaum Pt. - 1962 1963 1964 1965 1966 1967</p> <p>Robert C. Whittle 1 1/2 1962 1963 1964 1965 1966 1967</p> <p>Eugene Taylor 5 A's 1962 1963 1964 1965 1966 1967</p> <p>B. F. + Lillie Mae Sauls Pt 1962 1963 1964 1965 1966 1967</p> <p>E. L. Roberts 1 1/2 ac 1964 1965 1966 1967</p>	<p>J. Elmer Martin 2 1/4 ac - 1962 1963 Myrtle E. Montgomery 1964 1965 1966 1967</p> <p>Don Packer + wif Pt. - 1962 1963 1964 1965 1966 1967</p> <p>(c) United States P. & T. Co. Lot - 1962 1963 1964 1965 1966 1967</p> <p>Mrs. Della L. Vinson 1 ac 1962 1963 1964 1965 1966</p> <p>Mrs Della L. Vinson 'Est' 1 ac 1967</p> <p>Wm. + Bessie L. Turner Lot - 1962 1963 1964 1965 1966 1967</p> <p>E. L. Newberry 1 A's - 1962 1963 1964 1965 1966 1967</p> <p>E. J. Roberts 1/2 ac 1963</p> <p>J. F. Bowman 1964 1965 1966</p>

SECTION

34

TOWNSHIP

11

RANGE

6

Form 1-S.T.C. P. & H. - BIRMINGHAM

Jas. E. Clark + wif
1/2 ac
1962
1963
1964
1965
1966
1967

United States P & F. Co.
12 A's
1962
1963
1964
1965
1966
1967

Tom Hill
1/2 ac
1962
1963
1964
city of Gadsden

O. Randolph Gibbs
2 1/2 A's
1962
1963
1964
1965
1966
1967

S. O. Balenger
1 ac
1962
1963
1964
1965
1966
1967

Wm + Nell F. Hill
1/2 ac
1962
1963
1964
1965
1966
1967

Lottie Jemison
1 ac
1962
1963
1964
1965
1966
1967

C. W. Yarbrough
1/4 ac
Curtis L. Hood
1962
Mary Alice Green
1962
1963
1964
1965

George Hubbert
70' x 117'
1965
1966
1967

Homer Baker
.67 ac
1962
1963
1964
1965
1966
1967

Mrs. Lula Foster Hammond
22 3/4 A's
1962
1963
1964
1965
1966
1967

Esther + Belle Ragland
1 ac
1962
1963
1964
1965
1966
1967

James W. + Mattie Woods
.26 ac
1962
1963
1964
1965
1966
1967

Thornton + Heather Henry
1 ac
1962
1963
1964
1965
1966
1967

Chas. Maupen
1/2 ac
1962
1963
1964
1965
1966
1967

J. C. Holt
50' x 117'
1962
1963
1964
1965
1966
1967

Lawrence + Mary Gill
2 ac
1962
1963
1964
1965
1966
1967

SW

SW 1/4

Nettie Clark
1/2 ac
1962
1963
1964
1965
1966
city of Gadsden

Fred Lawler "c"
1 ac + 2 1/2 ac
1962
1963
1964
1965
1966
1967

Mt. Olive Baptist Church
PT

Harold Lee Gibbs
2 ac
1967

Mrs. Willie Gibbs
1 ac + 2 lots
1962
1963
1964
1965
1966
1967

Rallo E. Clark + wif.
3/100 ac
1962
1963
1964
1965
city of Gadsden
1966
1967

Lurene + Lonnie Vaughn "c"
1 ac + 1/2 ac
1962
1963
1964
1965
city of Gadsden

Will + L. Brown
1962
1963
1964
1965
1966
1967

Fannie Bell McClain
1/2 AC
1962
1963
1964
1965
1966
1967

Ernest Johnson
1/4 ac
1962
1963
1964
1965
1966
1967

Albert Smith "c"
25/100 ac
1962
1963
1964
1965
1966
1967

Albert Elrod + wif. Earl Brady Sandridge
1/4 ac
1962
1963
1964
1965
1966
None

Earl Brady Sandridge
3/4 ac
1967

Tom Miller
3 A/c
1962
1963
1964
1965

Colored Traded School
1966

COUNTY

SECTION

35

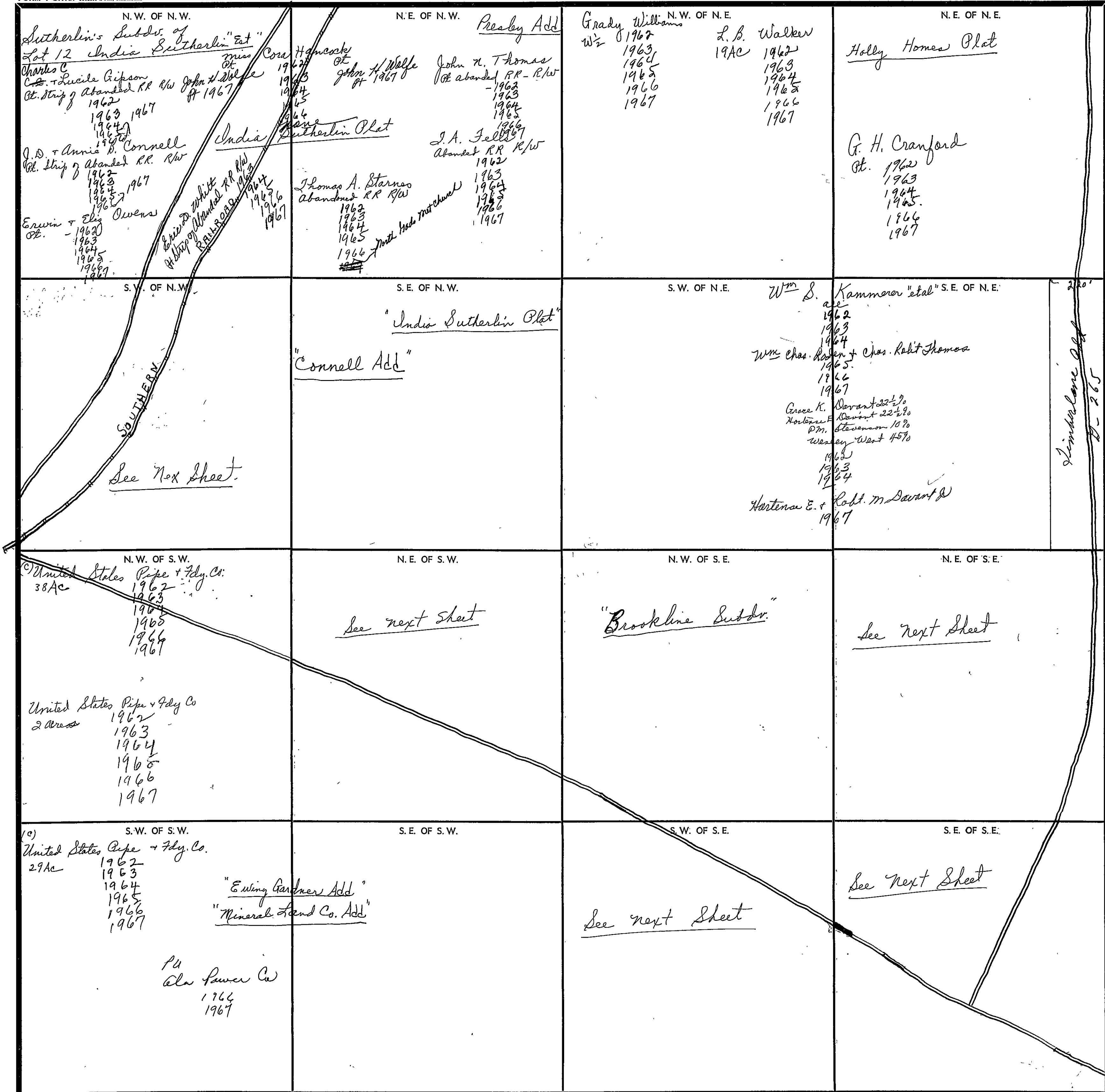
TOWNSHIP

11

RANGE

6

FORM 1-S.T.C.—PROPERTY & SOIL, MINNESOTA



Scale—1 inch—300 Ft.

COUNTY

Form 1-S.T.C. P. & H.—BIRMINGHAM

NE SW 1/4

Calvin Sauls, Jr.
3/4 ac - 1962
1963
1964
1965
1966
1967

Ray Sauls
3/4 ac less 1/4
1962
C. J. Sauls + Mary
1963
1964
1965
1966
1967

W. L. Antwell
Pt. - 1962
1963
1964
1965
1966
1967

S. C. M^c Carver
none

J. Emmett Packer
Pt. - 1962
1963
1964
1965
1966
1967

Mrs. Joyce Sauls Parnell
Lot 1962
1963
1964
1965
1966
1967

Clinton W. M^c Carver
1 ac 1962
1963
1964
1965
1966
1967

"Agricola 1st Add to No Hglds"

SW NW 1/4

P. L. Robertson
Lot 1962
Tom Samson
1963
1964
1965
1966
1967

"M. J. Wall Add"

"North Highland Add"

Mrs. M. J. Wall
Pt. 1962
M. J. Wall
Pt. 1963
1964
1965
1966
1967

Wm K. M^c Elroy
Pt. - 1962
1963
1964
1965
1966
1967

Ray E. + Angela Whisnant
Pt. 1962
1963
1964
1965
1966
1967

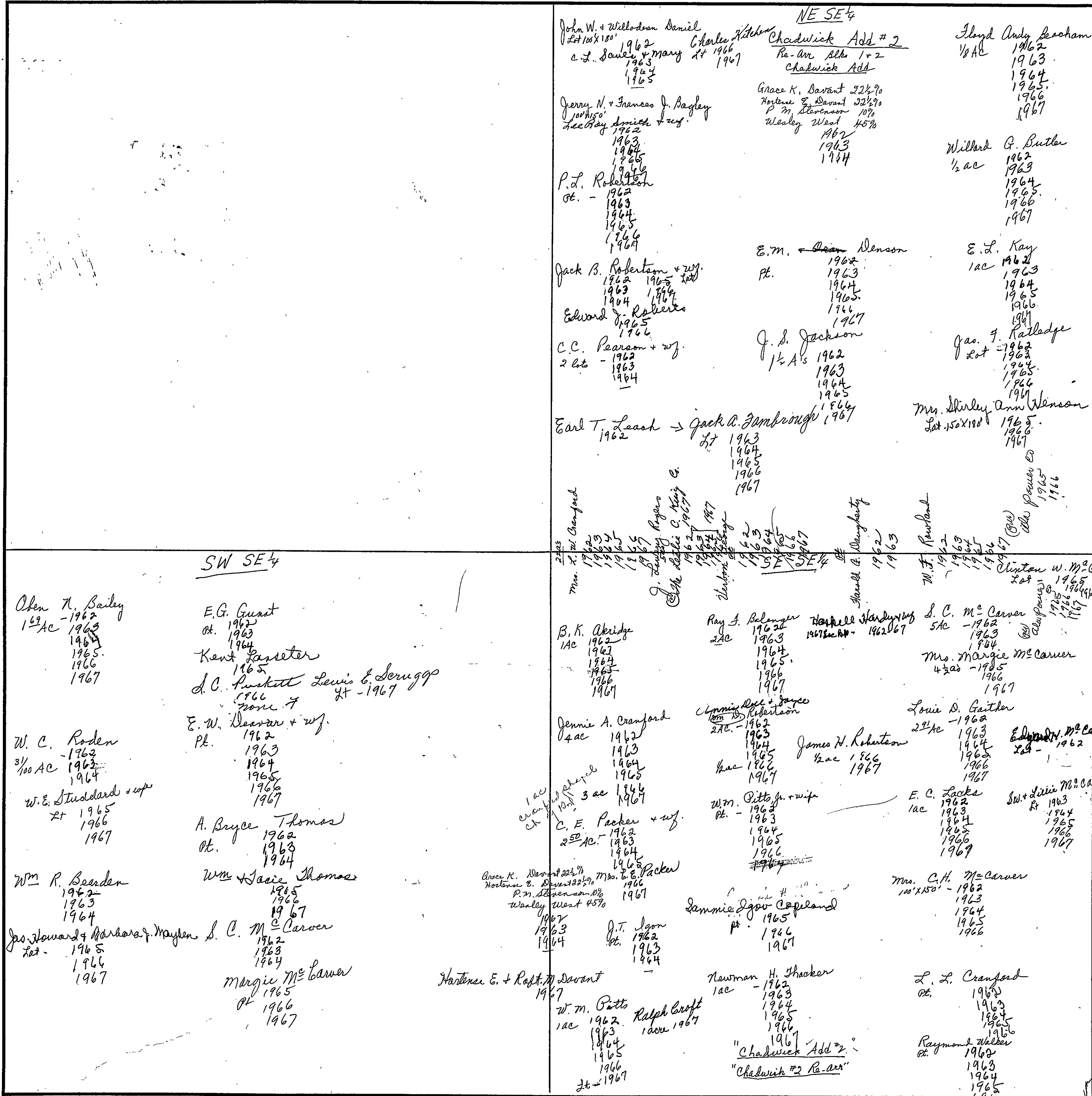
Henry E. Martin + wif.
Pt. 1962
1963
1964
1965
1966
1967

O. C. + Addie Harwood
Pt. 1962
1963
1964
1965
1966
1967

Anna Maude G. Benney
2 (150' x 150') 1962
1963
1964
1965
1966
1967

Henry + Anny Jones
2 1/2 ac - 1962
1963

W. + Helen Cobia
Pt. 1964
1965
1966
1967



SECTION 36

TOWNSHIP 11

RANGE 6

FORM 1-S.T.C. - ROBERTS & SON, BIRMINGHAM

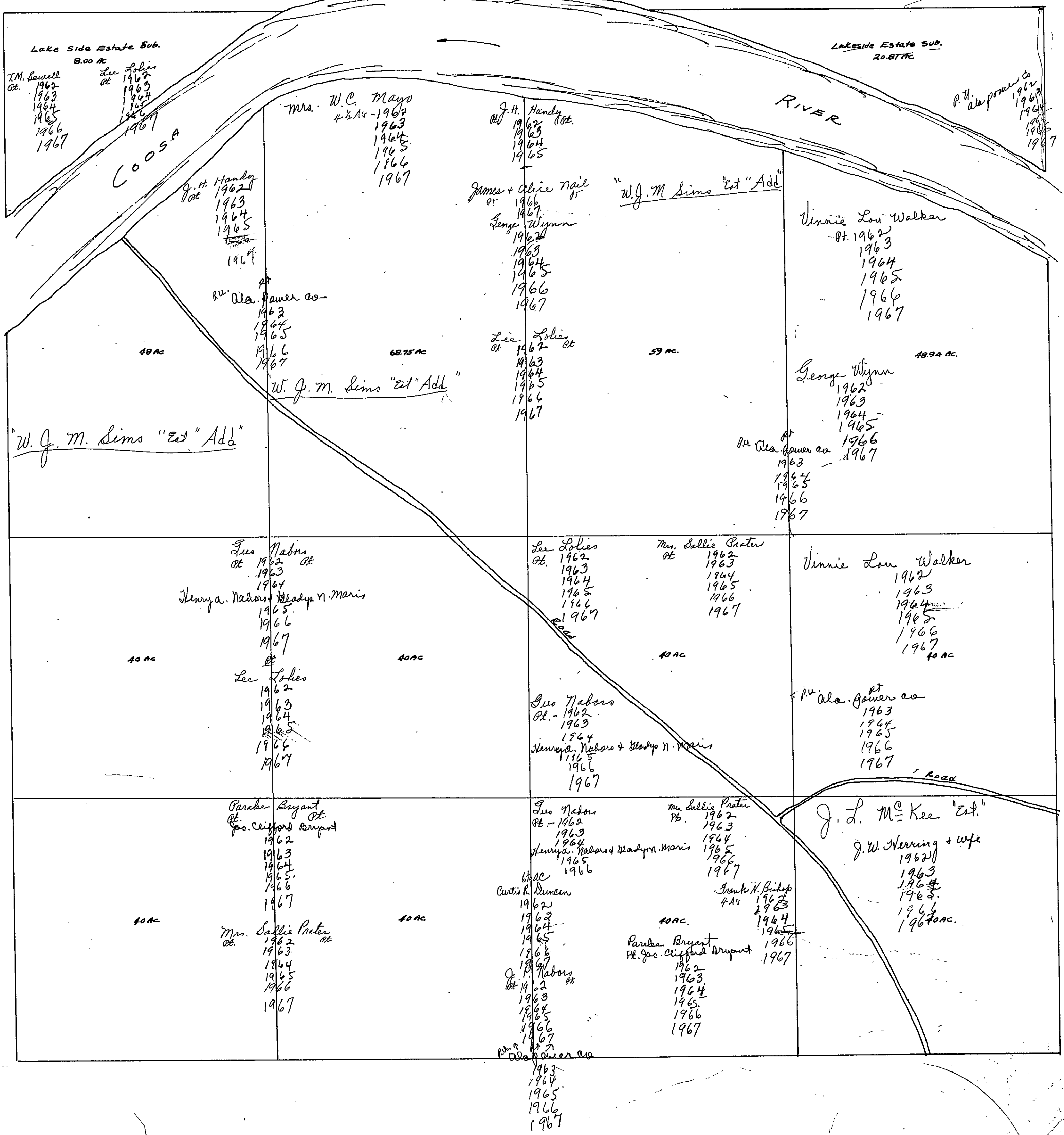
<p>N. W. OF N. W.</p> <p>B. R. Pegrum Add</p>	<p>N. E. OF N. W.</p>	<p>N. W. OF N. E.</p> <p>Mrs. Rosa L. Newberry "Est."</p> <p>T.C. "Est."</p> <p>1962 1963 1964 1965 1966 1967</p> <p>"Presley Add"</p>	<p>N. E. OF N. E.</p> <p>Jessie C. Walden 29¹ Strip 1962</p> <p>Hubert Strasser Jr 1963 1964 1965 1966 1967</p> <p>Vernon Watson John E. Young 1962 1963 1964 1965 1966 1967</p> <p>Fred J. McCarty 4 ac - 1962 14 ac - 1963 5 ac - 1965 1966 1967</p> <p>Mrs. Mary E. Brewer 1/2 W.C. Raden 1962</p> <p>Morris Earl & Arnie Estro 1963 1964 1965 1966 1967</p> <p>H.S. Hmie unplatted pt. 15A No. 20A 1962 1963 1964 1965 1966 1967</p> <p>W.R. Warren 9 ac - 1965 1966 1967</p> <p>A.E. Newman Add</p>
<p>S. W. OF N. W.</p> <p>B. R. Pegrum Add</p> <p>Ward Ewing Add</p>	<p>S. E. OF N. W.</p> <p>Mrs. Rosa L. Newberry "Est."</p> <p>T.C. "Est."</p> <p>32 1/2 Ac 1962 1963 1964 1965 1966 1967</p> <p>J. S. Jackson 7 ac 1962 1963 1964 1965 1966 1967</p>	<p>S. W. OF N. E.</p> <p>Mrs. Rosa L. Newberry "Est."</p> <p>T.C. "Est."</p> <p>33 1/2 Ac 1962 1963 1964 1965 1966 1967</p> <p>Geo. + Jas. King 3 1/2 Ac 1962 1963 1964 1965 1966 1967</p>	<p>S. E. OF N. E.</p> <p>"See next sheet"</p>
<p>N. W. OF S. W.</p> <p>Ward Ewing Add</p>	<p>N. E. OF S. W.</p>	<p>N. W. OF S. E.</p> <p>Mrs. Rosa L. Newberry "Est."</p> <p>T.C. "Est."</p> <p>33 1/2 Ac 1962 1963 1964 1965 1966 1967</p> <p>Geo. + Jas. King 3 1/2 Ac 1962 1963 1964 1965 1966 1967</p> <p>Stacy W. Reeves 1962 1963 1964 1965 1966 1967</p>	<p>N. E. OF S. E.</p> <p>Geo. + Jas. King 29¹ ac 1962 25.56 ac 1963 1964 1965 1966 1967</p>
<p>S. W. OF S. W.</p> <p>See next sheet</p>	<p>S. E. OF S. W.</p> <p>Mrs. Sarah B. Lusk all 1962 1963 1964 1965 1966 1967</p> <p>Ph Alb Power Co 1966 1967</p>	<p>S. W. OF S. E.</p> <p>Mrs. Sarah B. Lusk all 1962 1963 1964 1965 1966 1967</p> <p>Geo. + Jas. King all 1962 1963 1964 1965 1966 1967</p>	<p>S. E. OF S. E.</p> <p>Geo. + Jas. King all 1962 1963 1964 1965 1966 1967</p> <p>Alb Power Co 1965 1966 1967</p>

Scale - 1 inch = 300 Ft.

COUNTY _____

		SE NE	
		<p>Mr. Carrie Layder 1 ac - 1962 1963 1964</p> <p>Larry + Linda Buchanan 1965 1966 1967</p> <p>Louie Lancaster 1 ac 1962 1963 1964 1965 1966 1967</p> <p>J. H. Mc Cain 2 1/2 A's - 1962 1963 1964 1965 1966 1967</p>	<p>Mr. Daris Kitchens Pt. 1962 1963 1964 1965 1966 1967</p> <p>J. L. Newman 5.28 A's - 1962 1963 1964 1965 1966 1967</p> <p>Geo. + Jess King 12 A's 1962 1963 1964 1965 1966 1967</p> <p>W. C. Raden 10 1/2 ac 1965 1966 None</p> <p>Earl Bartlett 10 ac 1967</p> <p>Ala power co 1965.</p>
SW SW		SE SW	
<p>Houston Cranford 50' x 150' 1962 1963 1964 1965 1966 1967</p> <p>Mrs. L. W. Cranford 8 1/2 AC 1962 1963 1964 1965 1966 1967</p> <p>J. W. Cross 1962 1963</p> <p>Annie A. Davis 2 ac 1962 1963 1964 1965 1966 1967</p> <p>H. R. Deerman 1 ac 1962 1963 1964 1965 1966 1967</p> <p>Jimmy Lee Faulkner 1/2 AC 1962 1963 1964 1965 1966 1967</p>	<p>Paulina + Henry Drinkell Pt. 1962 1963 1964 1965 1966 1967</p> <p>Billy Dean Bailey + H. Cook 1 ac 1962 1963 1964 1965 1966 1967</p> <p>Willie + Vera Bishop 2 ac 1962 1963 1964 1965 1966 1967</p> <p>Claude G. + Sarah J. Jordan Pt. 1962 1963 1964 1965 1966 1967</p> <p>Edward Russell Higgins 1 1/2 AC 1962 1963 1964 1965 1966 1967</p> <p>John W. Madison, Jr. Pt. 1962 1963 1964 1965 1966 1967</p> <p>Geo. Frank Davis Pt. 1962 1963 1964 1965 1966 1967</p> <p>Leo + Homer Drinkell Pt. 1962 1963 1964 1965 1966 1967</p> <p>"Madison Subd" 1967</p>	<p>Mrs. Louise Strickland 1/2 AC 1962</p> <p>Mrs. Catherine E. Madison 1/2 1962 1963 1964 1965 1966 1967</p> <p>Mary E. Madison Pt. 1962 1963 1964 1965 1966 1967</p> <p>W. C. Higgintotham Pt. 1962 1963 1964 1965 1966 1967</p> <p>R. L. Lane 13 1/2 ac 1962-1963 1964 1965 1966 1967</p> <p>John W. Madison, Jr. 1962 1963 1964 1965 1966 1967</p> <p>United States Pipe + Fdy. Co. (C) 1962 1963 1964 1965 1966 1967</p> <p>Mrs. Jennie H. Owens "etal" None</p>	<p>Mrs. Louise Strickland Pt. 1963 1964 1965 1966 1967</p> <p>Mrs. Wilma Parker Pt. 1962 1963 1964 1965 1966 1967</p> <p>Clarence E. + Ruby Jo Bostwright 5.20 ac 1962 1963 1964 1965 1966 1967</p> <p>Robert L. Lane + Hugh Morgan 4.7 ac 1962 1963 H. S. Morgan 1964 None</p>

SEC. 1, TP. 11 S, R 7 E.



Lake Side Estate Sub.
8.00 AC
T.M. Sewell
Pt. 1962
1963
1964
1965
1966
1967
Lee Lohies
Pt. 1962
1963
1964
1965
1966
1967

Lakeside Estate Sub.
20.87 AC
P.W. Powers Co.
1962
1963
1964
1965
1966
1967

Mrs. W.C. Mayo
4 1/2 AC - 1962
1963
1964
1965
1966
1967

J.H. Handy
Pt. 1962
1963
1964
1965

James + Alice Nail
Pt. 1962
1963
1964
1965
1966
1967

W.J. M. Sims "Est" Add

Vinnie Lou Walker
Pt. 1962
1963
1964
1965
1966
1967

J.H. Handy
Pt. 1962
1963
1964
1965
1966
1967

Ala. Power Co.
Pt. 1962
1963
1964
1965
1966
1967

Lee Lohies
Pt. 1962
1963
1964
1965
1966
1967

George Wynn
1962
1963
1964
1965
1966
1967

W. J. M. Sims "Est" Add

Ala. Power Co.
Pt. 1962
1963
1964
1965
1966
1967

Sue Nabors
Pt. 1962
1963
1964
Henrya. Nabors + Gladys N. Maris
1965
1966
1967

Lee Lohies
Pt. 1962
1963
1964
1965
1966
1967

Mrs. Sallie Prater
Pt. 1962
1963
1964
1965
1966
1967

Vinnie Lou Walker
1962
1963
1964
1965
1966
1967

Lee Lohies
Pt. 1962
1963
1964
1965
1966
1967

Sue Nabors
Pt. 1962
1963
1964
Henrya. Nabors + Gladys N. Maris
1965
1966
1967

Ala. Power Co.
Pt. 1962
1963
1964
1965
1966
1967

Parakee Bryant
Pt. 1962
1963
1964
1965
1966
1967

Sue Nabors
Pt. 1962
1963
1964
Henrya. Nabors + Gladys N. Maris
1965
1966
1967

Mrs. Sallie Prater
Pt. 1962
1963
1964
1965
1966
1967

J.L. McKee "Est."
J.W. Herring + wife
1962
1963
1964
1965
1966
1967

Mrs. Sallie Prater
Pt. 1962
1963
1964
1965
1966
1967

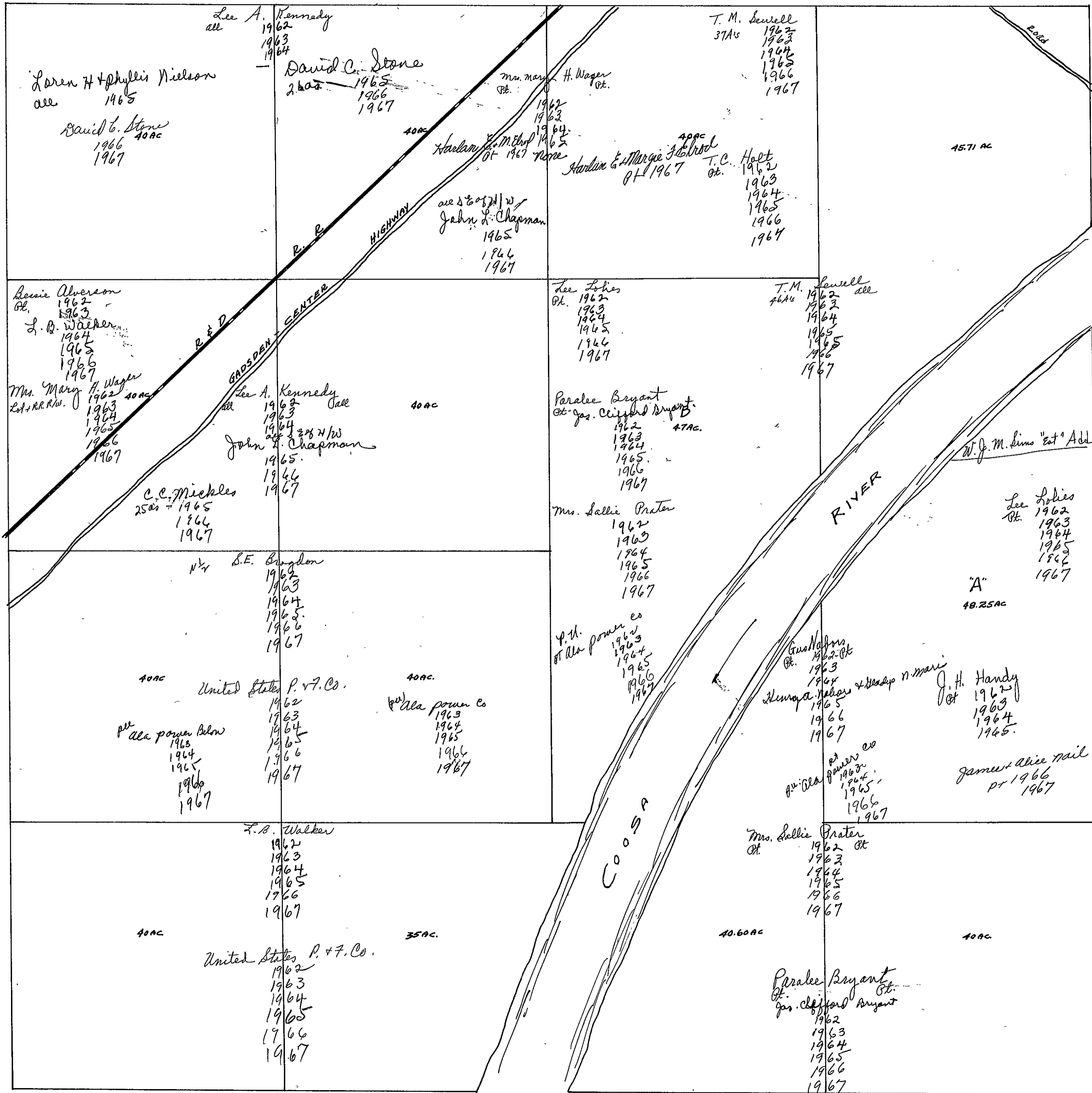
Curtis R. Duncan
1962
1963
1964
1965
1966
1967

Parakee Bryant
Pt. 1962
1963
1964
1965
1966
1967

Frank N. Bishop
4 AC
1962
1963
1964
1965
1966
1967

Ala. Power Co.
Pt. 1962
1963
1964
1965
1966
1967

SEC. 2, TP. 11S, R 7E



SECTION

3

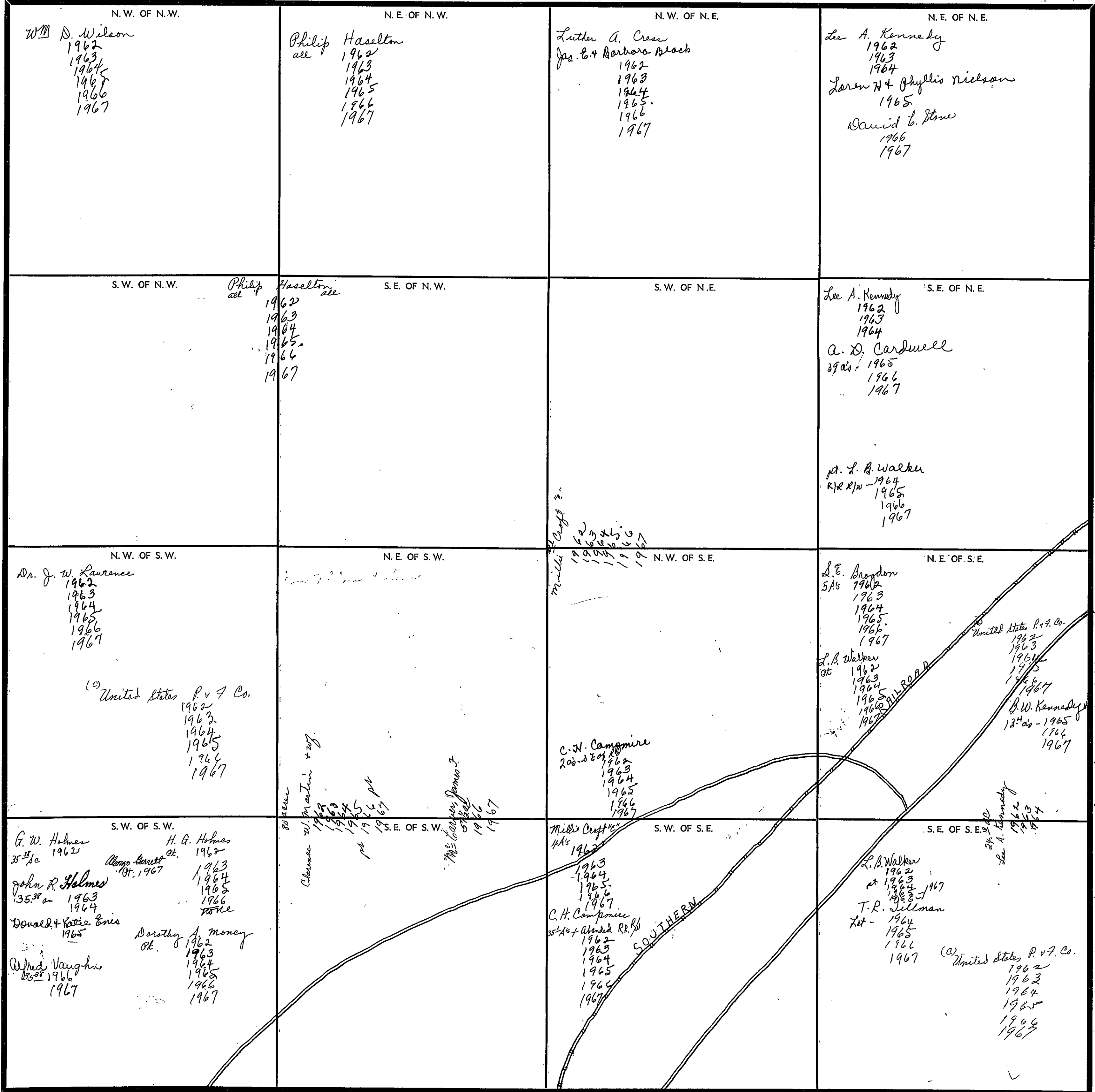
TOWNSHIP

11

RANGE

7

FORM 1-S.T.C.—COBERTS & SON, BIRMINGHAM



Scale—1 inch—300 Ft.

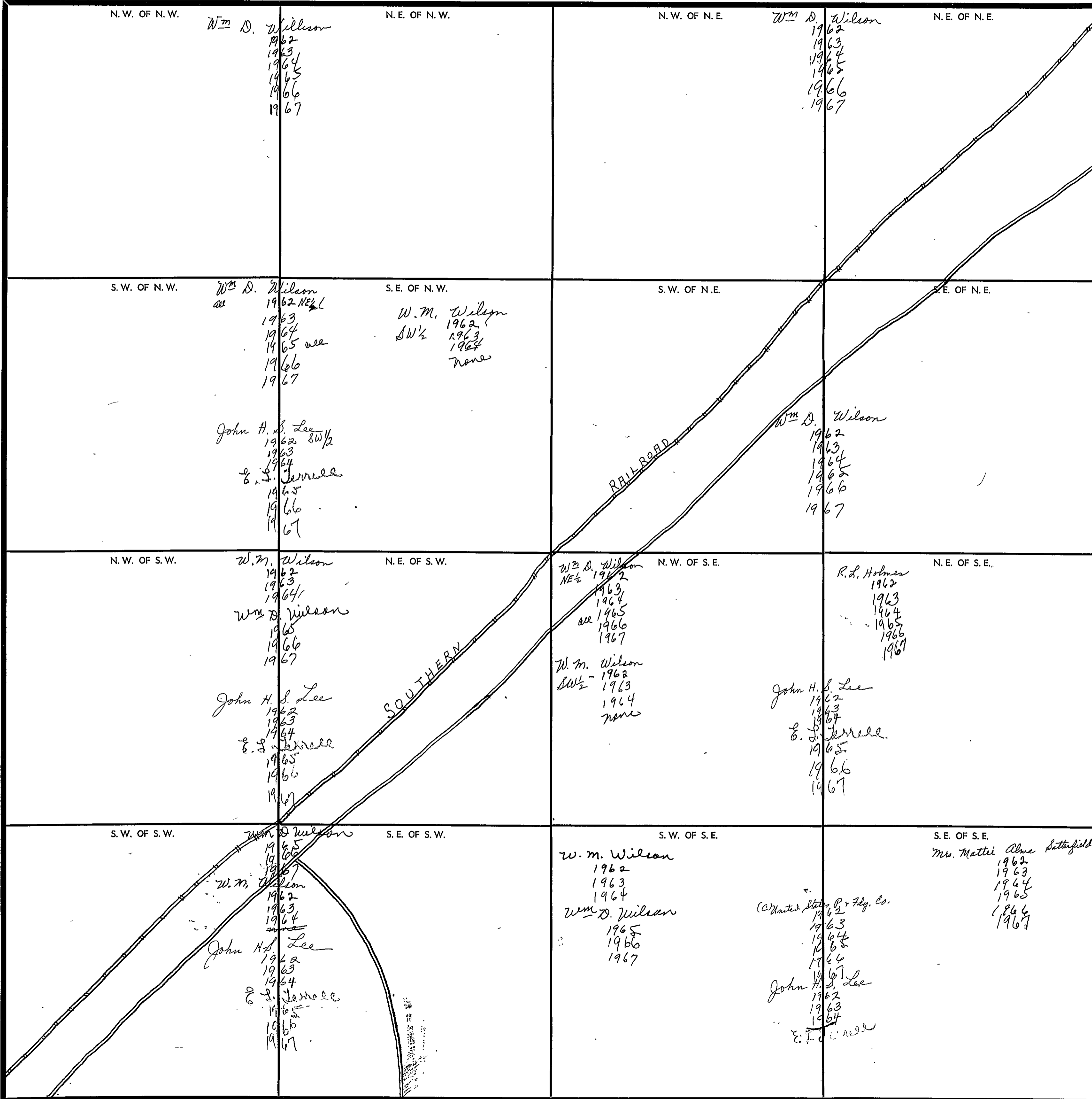
COUNTY

SECTION 4

TOWNSHIP 11

RANGE 7

FORM 1-5.T.C.—ROBERTS & SON, BIRMINGHAM



Scale—1 inch—300 Ft.

COUNTY _____

SECTION 5

TOWNSHIP 11

RANGE 7

FORM 1-S.T.C.—ROBERTS & SON, BIRMINGHAM

<p>N. W. OF N. W.</p> <p>W.T. Curdion 1962 1963 1964 1965 1966 1967</p>	<p>N. E. OF N. W.</p> <p>S. J. Miller 1962 1963 1964 1965 1966 1967</p>	<p>N. W. OF N. E.</p> <p>S. J. Miller 1962 1963 1964 1965 1966 1967</p>	<p>N. E. OF N. E.</p> <p>S. J. Miller 1962 1963 1964 1965 1966 1967</p>
<p>S. W. OF N. W.</p> <p>S. J. Miller 1962 1963 1964 1965 1966 1967</p>	<p>S. E. OF N. W.</p> <p>S. J. Miller 1962 1963 1964 1965 1966 1967</p>	<p>S. W. OF N. E.</p> <p>S. J. Miller 1962 1963 1964 1965 1966 1967</p>	<p>S. E. OF N. E.</p> <p>S. J. Miller 1962 1963 1964 1965 1966 1967</p>
<p>N. W. OF S. W.</p> <p>S. J. Miller 1962 1963 1964 1965 1966 1967</p>	<p>N. E. OF S. W.</p>	<p>N. W. OF S. E.</p> <p>J. H. Garry 1962 1963 1964 A. R. & Dan Royal 1965 1966 1967</p>	<p>N. E. OF S. E.</p>
<p>S. W. OF S. W.</p> <p>S. J. Miller 1962 1963 1964 1965 1966 1967</p>	<p>S. E. OF S. W.</p>	<p>S. W. OF S. E.</p> <p>J. H. Garry 1962 1963 1964 A. R. & Dan Royal 1965 1966 1967</p>	<p>S. E. OF S. E.</p> <p>L. R. Johnston + wife Ralph B. Pitts 1962 1963 1964 1965 1966 1967</p>

all Section less E 1/2 NE 1/4 + less SE 1/4
 Grace K. Davant 22 1/2%, Hortense E. Davant 22 1/2%, P.M. Stephens 10%, + Wesley West 45%
 Wesley W. West

Scale—1 inch—300 Ft.

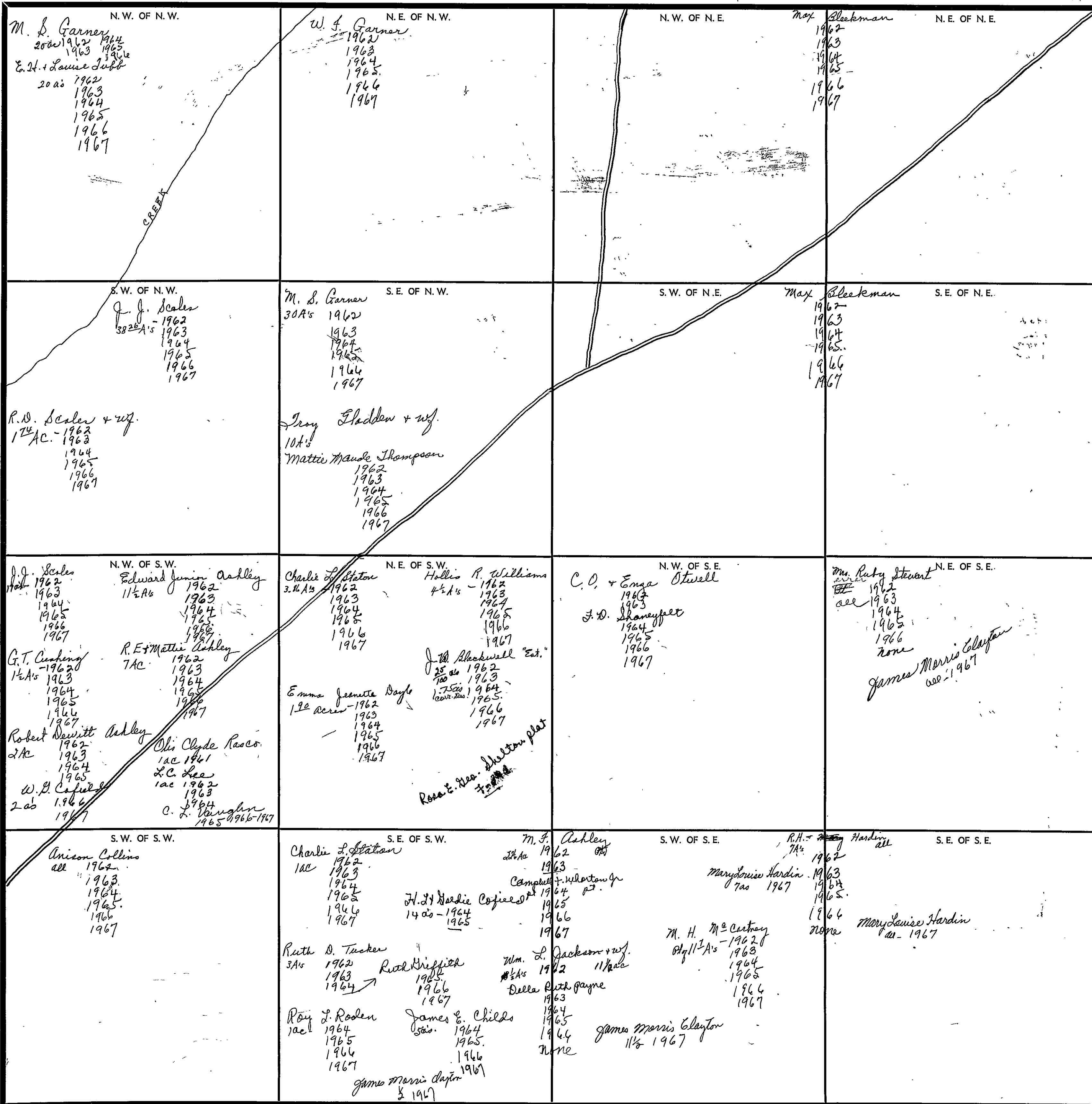
COUNTY _____

SECTION 6

TOWNSHIP 11

RANGE 7

FORM 1-S.T.C.—ROBERTS & SON, BIRMINGHAM



Scale—1 inch—300 Ft.

COUNTY _____

SECTION 7

TOWNSHIP 11

RANGE 7

FORM 1-S.T.C.—ROBERTS & SON, BIRMINGHAM

<p>N.W. OF N.W.</p> <p>Ira Means, Sr. 1962 1963 1964</p> <p>Clifford & Maggie Chatham 2.00 ac 1965 1966 1967</p> <p><i>John D. Barkdale</i> 1 ac. 1963 1964 1965 1966</p> <p><i>Wm. D. Capeland</i> 1965</p> <p><i>Larry Shelton</i> 1966</p> <p><i>Grace K. Davant 22 1/2%</i> <i>Hortense E. Davant 22 1/2%</i> <i>R.M. Stevenson 10%</i> <i>Wesley West 45%</i> 1962 1963 1964 1965 1966 1967</p>	<p>N.E. OF N.W.</p> <p>H. L. Coffey & wife 3 1/4 ac 1962 30 1/4 ac 1963 1964 1965 1966</p> <p>B. K. Herring 3 ac 1962 1 ac 1963 1965 1967</p> <p>Lola Baker 1 ac 1963 1964 1965 1967</p> <p>Ruth D. Tucker 2 1/2 ac 1962 1963 1964 1967</p> <p>Ruth Driffner 1965 1966 1967</p> <p>William L. Hydecombe 3/4 ac 1962 1963 1964</p> <p>Wm. D. Capeland 1965</p> <p>Lawrence B. Dillbeck, Jr. 2 ac 1963 1964 1965 1967</p> <p>Bessie D. Herring 1/2 ac 1962 1963 1964 1967</p> <p>Johnny Guthrie 1965 1966 1967</p>	<p>N.W. OF N.E.</p> <p>M. F. Ashley "Hrs" Pt. Chas. P. & L. Bush 37 ac 1962 1963 1964 1965 1967</p> <p>M. H. McCarty Pt. 11 1/2 ac - 1962 1963 1964 1965 1967</p> <p><i>Grace K. Davant 22 1/2%</i> <i>Hortense E. Davant 22 1/2%</i> <i>R.M. Stevenson 10%</i> <i>Wesley West 45%</i> 1962 1963 1964 1965 1967</p> <p><i>Hortense E. & Robt. M. Davant Jr</i> 1967</p>	<p>N.E. OF N.E.</p> <p>R. H. & Mary Hardin 1962 1963 1964 1965 1967</p> <p>R. N. Hardin 1965 1966 None Mary Louie Hardin 1967</p>
<p>S.W. OF N.W.</p> <p>Mrs. Geo. P. Means 1962 1963 1964 1965 1966 1967</p> <p><i>Hortense E. & Robt. M. Davant Jr</i> 1967</p> <p><i>Grace K. Davant 22 1/2%</i> <i>Hortense E. Davant 22 1/2%</i> <i>R.M. Stevenson 10%</i> <i>Wesley West 45%</i> 1962 1963 1964 1965 1966 1967</p>	<p>S.E. OF N.W.</p> <p>Andy Lawinski ac - 1962 1963 1964 1965 1966 1967</p>	<p>S.W. OF N.E.</p> <p>Ira Means, Sr. 1962 1963 1964 1965 1966 1967</p> <p><i>Hortense E. & Robt. M. Davant Jr</i> 1967</p>	<p>S.E. OF N.E.</p> <p>J. H. Garry 1962 1963 1964</p> <p>A. R. & Dan Royal 1965 None 1966 1967</p> <p><i>Grace K. Davant 22 1/2%</i> <i>Hortense E. Davant 22 1/2%</i> <i>R.M. Stevenson 10%</i> <i>Wesley West 45%</i> 1962 1963 1964 1967</p> <p><i>Hortense E. & Robt. M. Davant Jr</i> 1967</p> <p><i>Ed Lelton & Margie J. Smith</i> 1967</p>
<p>N.W. OF S.W.</p> <p>Bobby Joe Warren 1962 1963 1964 1965 1966 1967 1968</p>	<p>N.E. OF S.W.</p> <p>J. H. Garry 1962 1963 1964</p> <p>A. R. & Dan Royal 1965 None 1966 1967</p> <p><i>C. Weldon & M. J. Smith</i> 1967</p> <p><i>Grace K. Davant 22 1/2%</i> <i>Hortense E. Davant 22 1/2%</i> <i>R.M. Stevenson 10%</i> <i>Wesley West 45%</i> 1962 1963 1964 1967</p> <p><i>Hortense E. & Robt. M. Davant Jr</i> 1967</p>	<p>N.W. OF S.E.</p> <p>W. M. Wilson 1962 1963 1964 1965 1966 1967</p> <p>Wm. D. Wilson 1965 1966 1967</p> <p><i>John H. Lee</i> 1962 1963 1964 1965 1966</p> <p><i>E. L. Jerrall</i> 1965 1966</p>	<p>N.E. OF S.E.</p> <p>W. M. Wilson 1962 1963 1964 1965 1966 1967</p> <p>Wm. D. Wilson 1965 1966 1967</p> <p><i>John H. Lee</i> 1962 1963 1964 1965 1966</p> <p><i>E. L. Jerrall</i> 1965 1966</p>
<p>S.W. OF S.W.</p> <p>United States Pipe & F. Co. 1962 1963 1964 1965 1966 1967</p>	<p>S.E. OF S.W.</p> <p>United States Pipe & F. Co. 1962 1963 1964 1965 1966 1967</p> <p>John H. Lee 1962 1963 1964 1965 1966</p> <p>E. L. Jerrall 1965 1966</p>	<p>S.W. OF S.E.</p> <p>John H. Lee 1962 1963 1964 1965 1966 1967</p> <p>E. L. Jerrall 1965 1966</p> <p>W. M. Wilson 1962 1963 1964 1965 1966 1967</p> <p>Wm. D. Wilson 1965 1966 1967</p>	<p>S.E. OF S.E.</p> <p>United States Pipe & F. Co. 1962 1963 1964 1965 1966 1967</p> <p>John H. Lee 1962 1963 1964 1965 1966</p> <p>E. L. Jerrall 1965 1966</p> <p>CREEK T.R. R.</p>

Scale—1 inch—300 Ft.

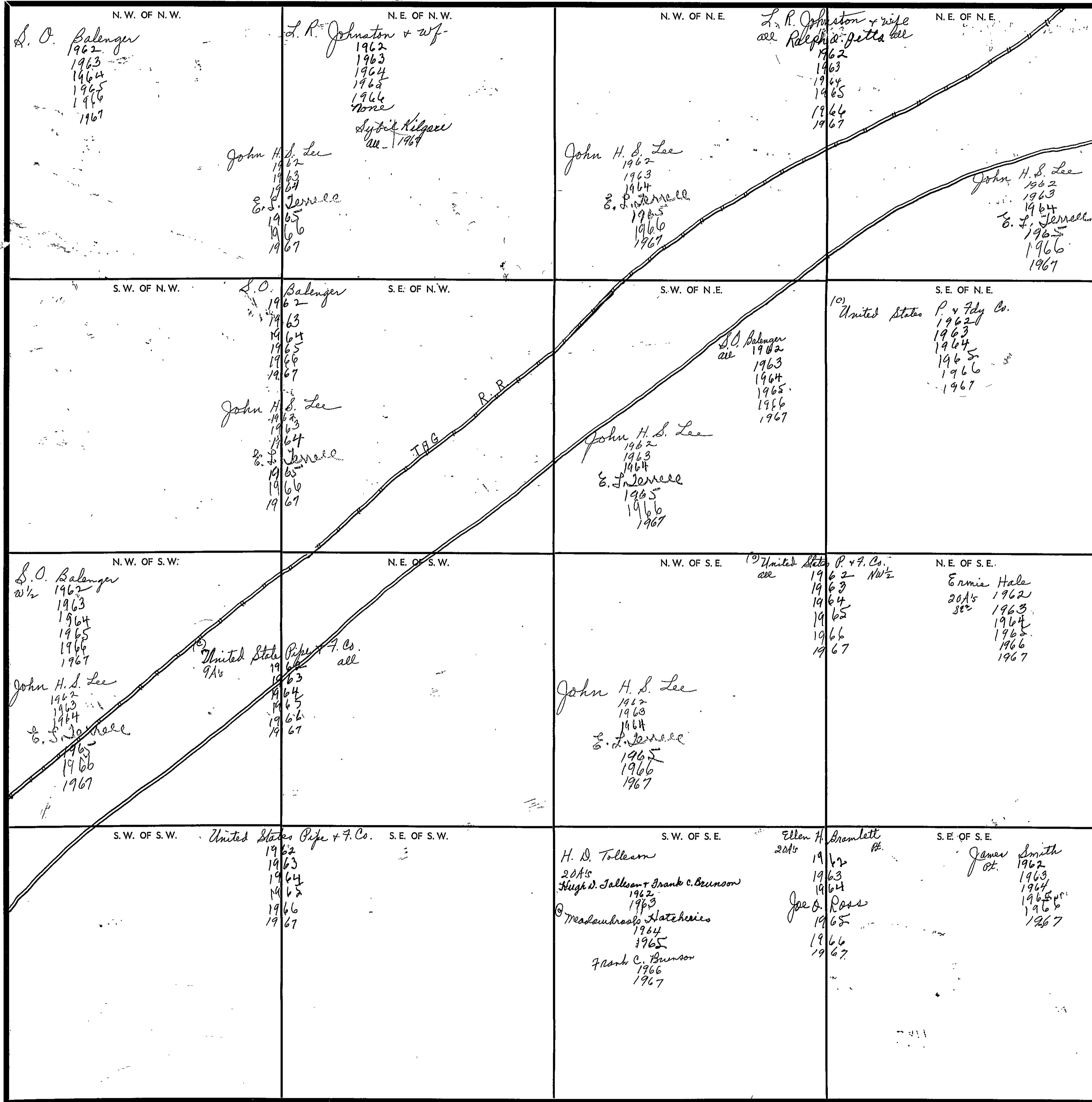
COUNTY

SECTION 8

TOWNSHIP 11

RANGE 7

FORM 1-S.T.C.—ROBERTS & SON, BIRMINGHAM



Scale—1 inch=300 Ft.

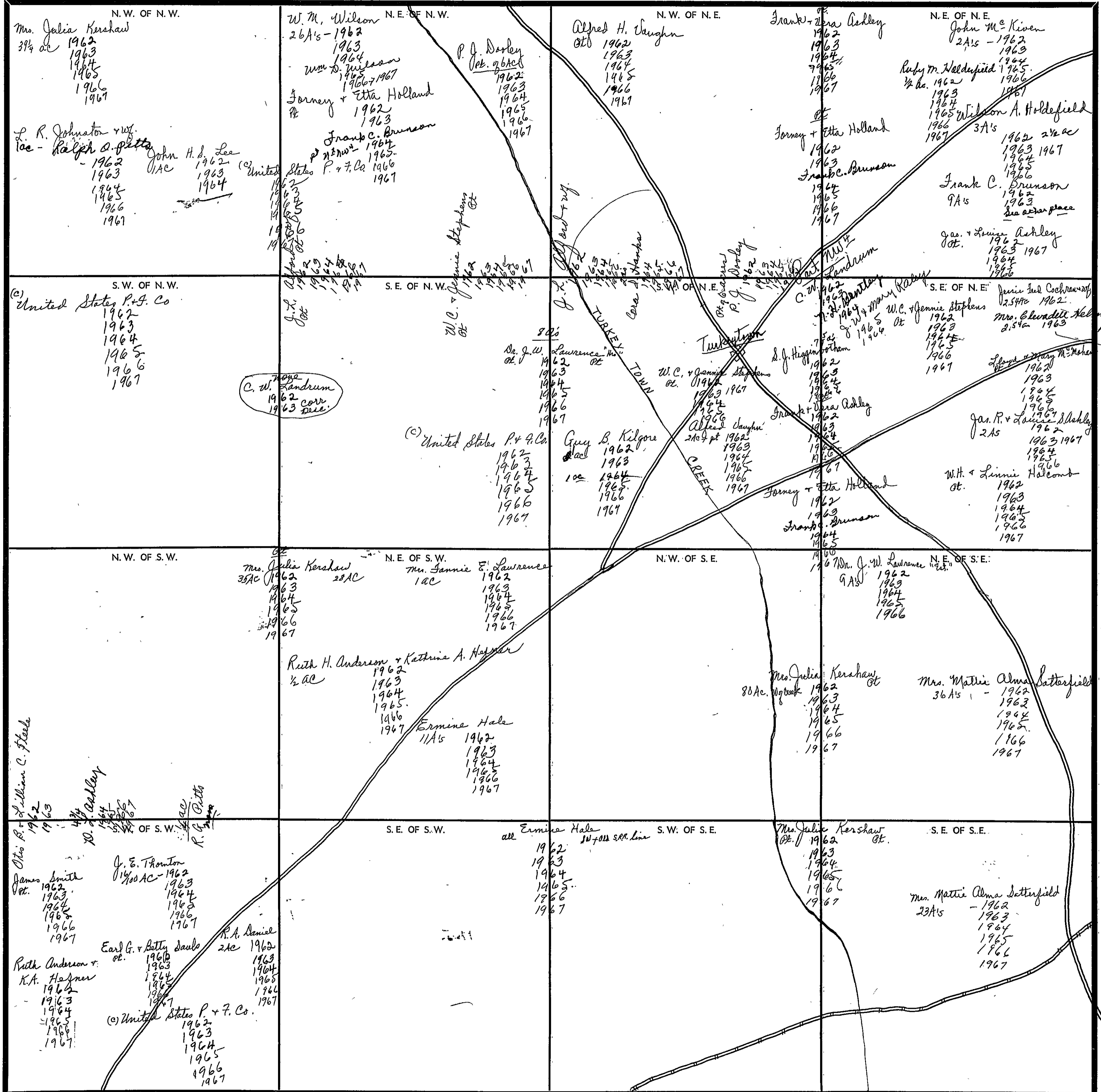
COUNTY _____

SECTION 9

TOWNSHIP 11

RANGE 7

FORM 1-S.T.C.—ROBERTS & SON, MINNEAPOLIS



COUNTY

SECTION

10

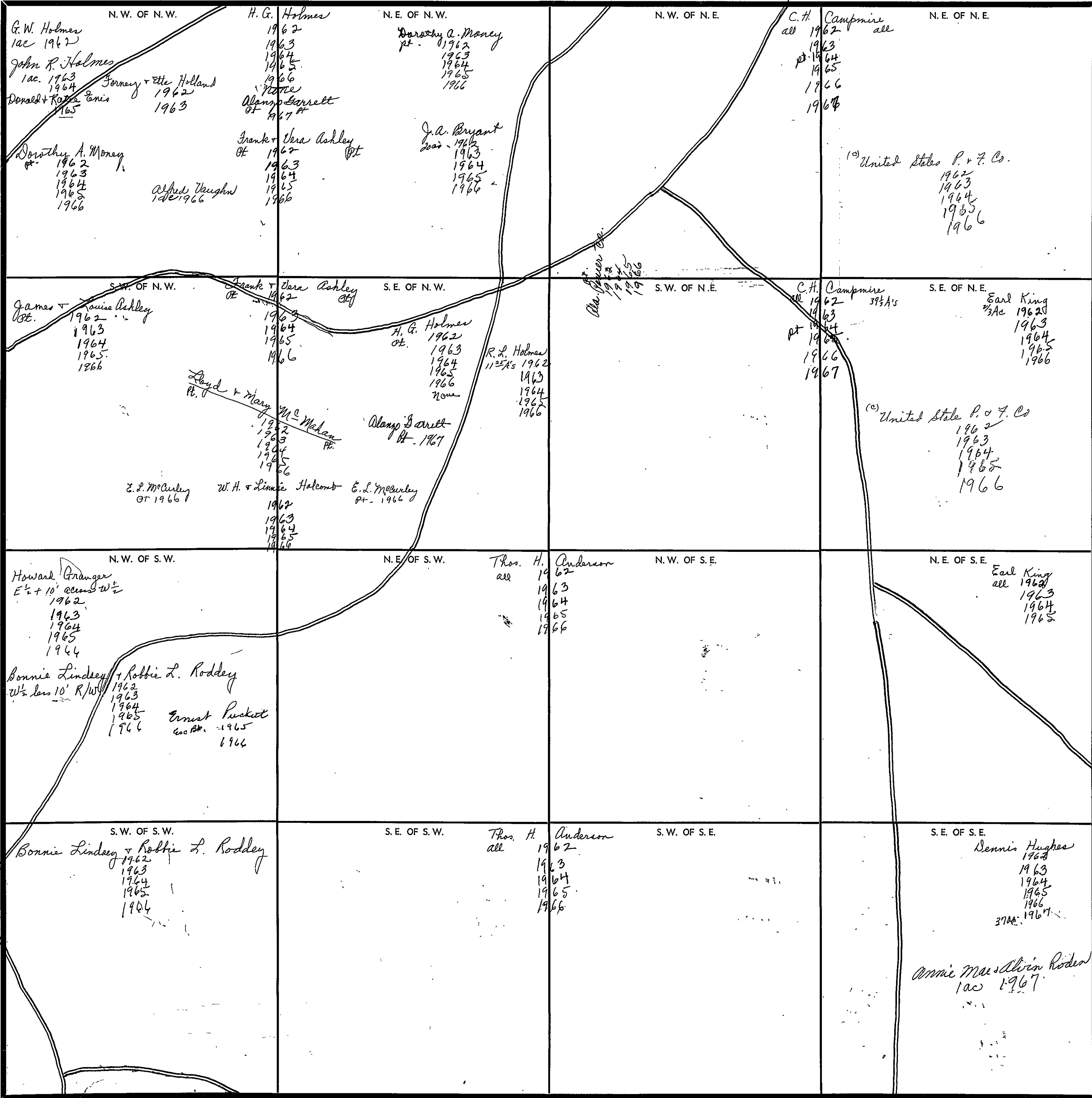
TOWNSHIP

11

RANGE

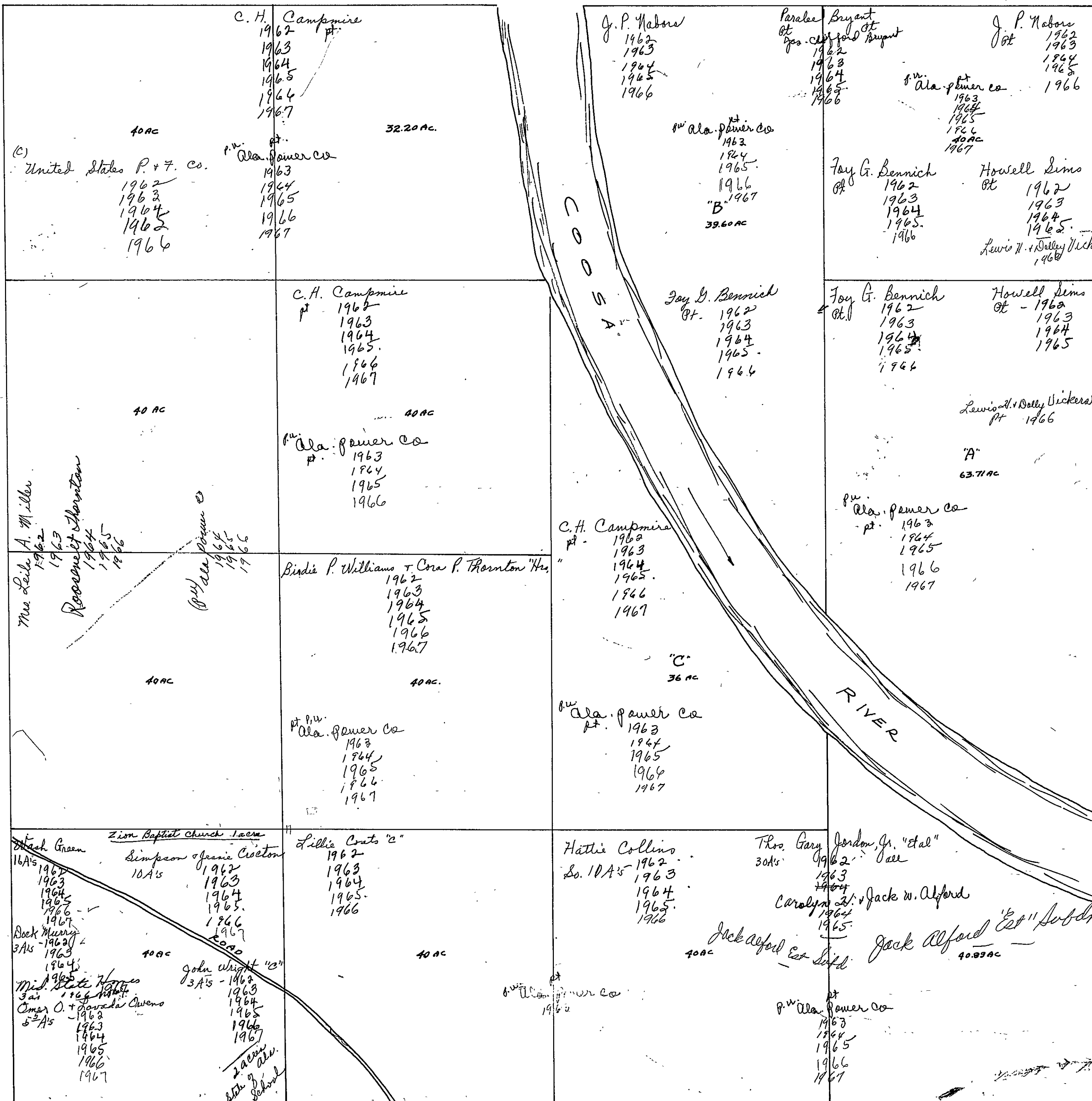
7

FORM 1-S.T.C.—BORERS & SON, MINNEAPOLIS



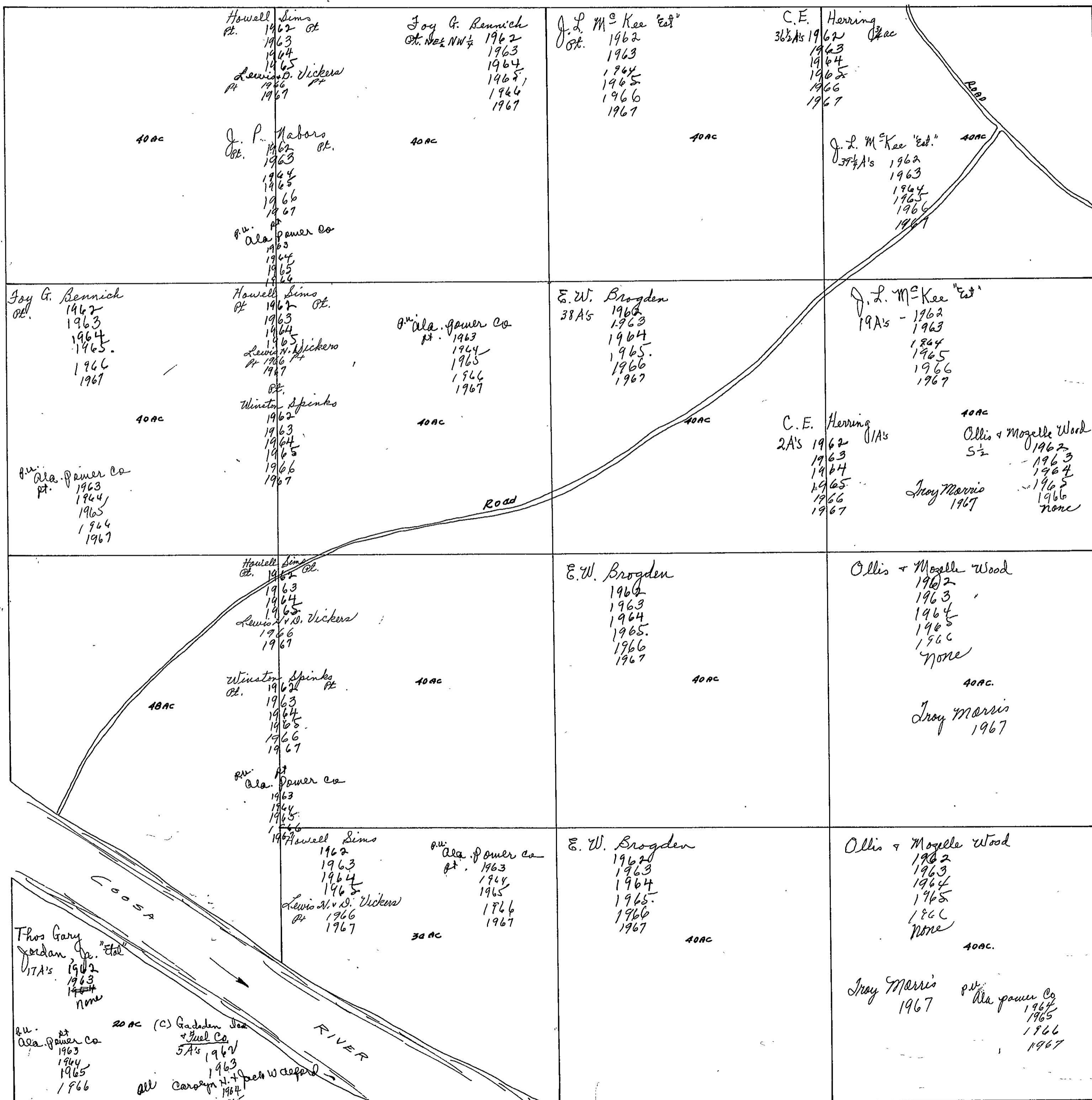
Scale—1 inch—300 Ft.

COUNTY

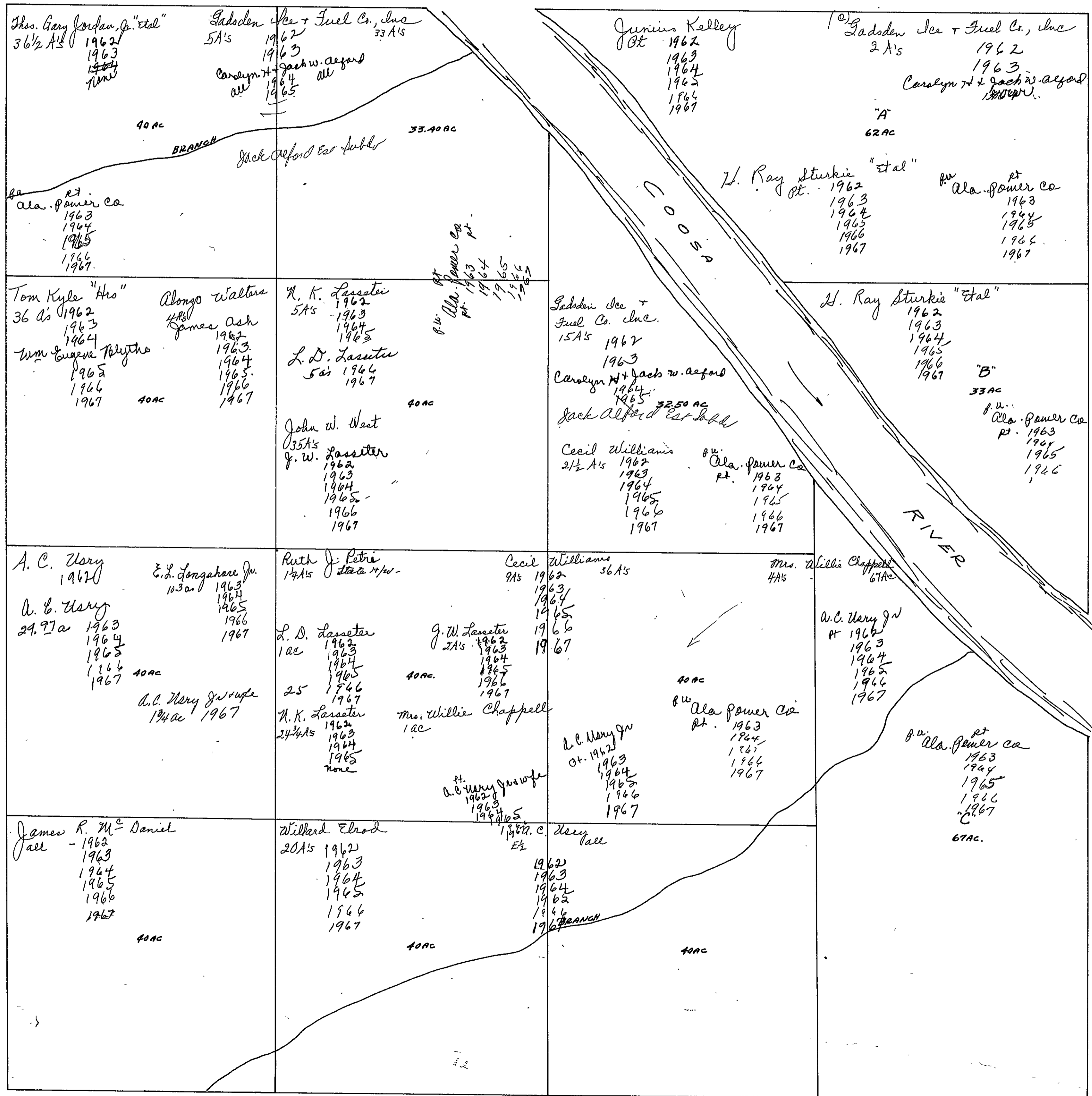


14477

SEC. 12, TP. 11 S, R 7 E.



SEC. 13, TP. 11 S, R 7 E



SECTION 14

TOWNSHIP 11

RANGE 7

FORM 1-S.T.C. - ROBERTS & SON, BIRMINGHAM

<p>N. W. OF N. W.</p> <p>Thos. Gary Jordan, Jr. Etal 39 1/2 A's 1962 1963 1964 D. D. & Clyde R. Blythe 39 1/2 A's - 1965 1966 1967</p> <p>Dora Pearl Keith Et. 1962 1963 1964 1965 1966 1967</p>	<p>N. E. OF N. W.</p> <p>Dr. E. F. Barnes + Dr. J. W. Stewart all 1962 1963 1964 1965 1966 1967</p>	<p>N. W. OF N. E.</p> <p>Hattie Collins all 1962 1963 1964 1965 1966 1967</p>	<p>N. E. OF N. E.</p> <p>Thos. Gary Jordan, Jr. etal 1962 1963 Carolyn D. + Jack W. Alford 1964 1965 Jack Alford Est Subdiv.</p>
<p>S. W. OF N. W.</p> <p>Thos Gary Jordan, Jr. Etal 1962 1963 1964 D. D. & Clyde R. Blythe 1965 1966 1967</p>	<p>S. E. OF N. W.</p> <p>Hattie Collins 20 A's - 1962 1963 1964 1965 1966 1967</p> <p>Thos. Gary Jordan, Jr. "Etal" 20 A's 1962 1963 1964 D. D. & Clyde R. Blythe 20 A's - 1965 1966 1967</p>	<p>S. W. OF N. E.</p> <p>Hattie Collins 20 A's - 1962 1963 1964 1965 1966 1967</p> <p>Thos. Gary Jordan, Jr. "Etal" 20 A's 1962 1963 1964 D. D. & Clyde R. Blythe 20 A's - 1965 1966 1967</p>	<p>S. E. OF N. E.</p> <p>Williams E. Blythe + wife 20 A's 1962 all - 1963 1964 1965 1966 1967</p> <p>Lewis Higgins Larcendia Greene 20 A's 1962 1963 1964 1965 1966 1967</p>
<p>N. W. OF S. W.</p> <p>Thos Gary Jordan, Jr. "Etal" 1962 1963 1964 D. D. & Clyde R. Blythe 1965 1966 1967</p>	<p>N. E. OF S. W.</p> <p>Thos. Gary Jordan, Jr. "Etal" 1962 1963 1964 D. D. & Clyde R. Blythe 1965 1966 1967</p>	<p>N. W. OF S. E.</p> <p>Thos. Gary Jordan, Jr. "Etal" 1962 1963 1964 D. D. & Clyde R. Blythe 1965 1966 1967</p>	<p>N. E. OF S. E.</p> <p>J. B. Hunt 12 1/2 A's 1962 1963 1964 1965 1966 1967</p> <p>Frank Hunt 17 1/2 A's 1962 1963 1964 1965 1966 1967</p> <p>Rev. H. T. Strawn all 1962 1963 1964 1965 1966 1967</p>
<p>S. W. OF S. W.</p> <p>H. A. Wise "Etal" 1962 1963 1964 1965 1966 1967</p>	<p>S. E. OF S. W.</p> <p>Lawrence Jones 1962 1963 1964 1965 1966 1967 Etal</p>	<p>S. W. OF S. E.</p> <p>C. C. Myrick 1962 1963 1964 1965 1966 1967</p>	<p>S. E. OF S. E.</p> <p>Rev. H. T. Strawn all 1962 1963 1964 1965 1966 1967</p>

Scale—1 inch=300 Ft.

COUNTY

SECTION

15

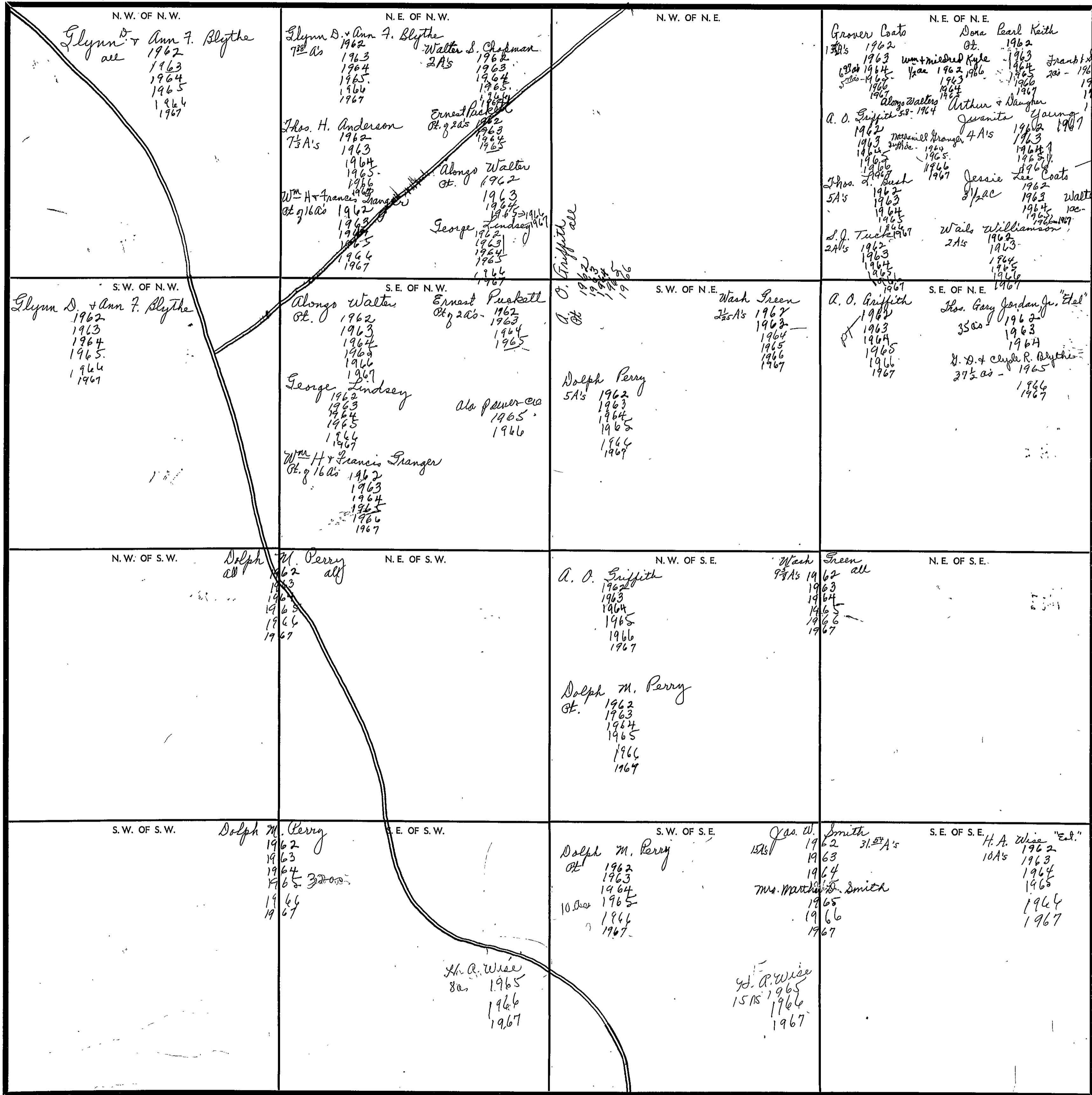
TOWNSHIP

11

RANGE

7

FORM 1-S.T.C.—FORESTS & SOIL, MINNESOTA



Scale—1 inch=300 Ft.

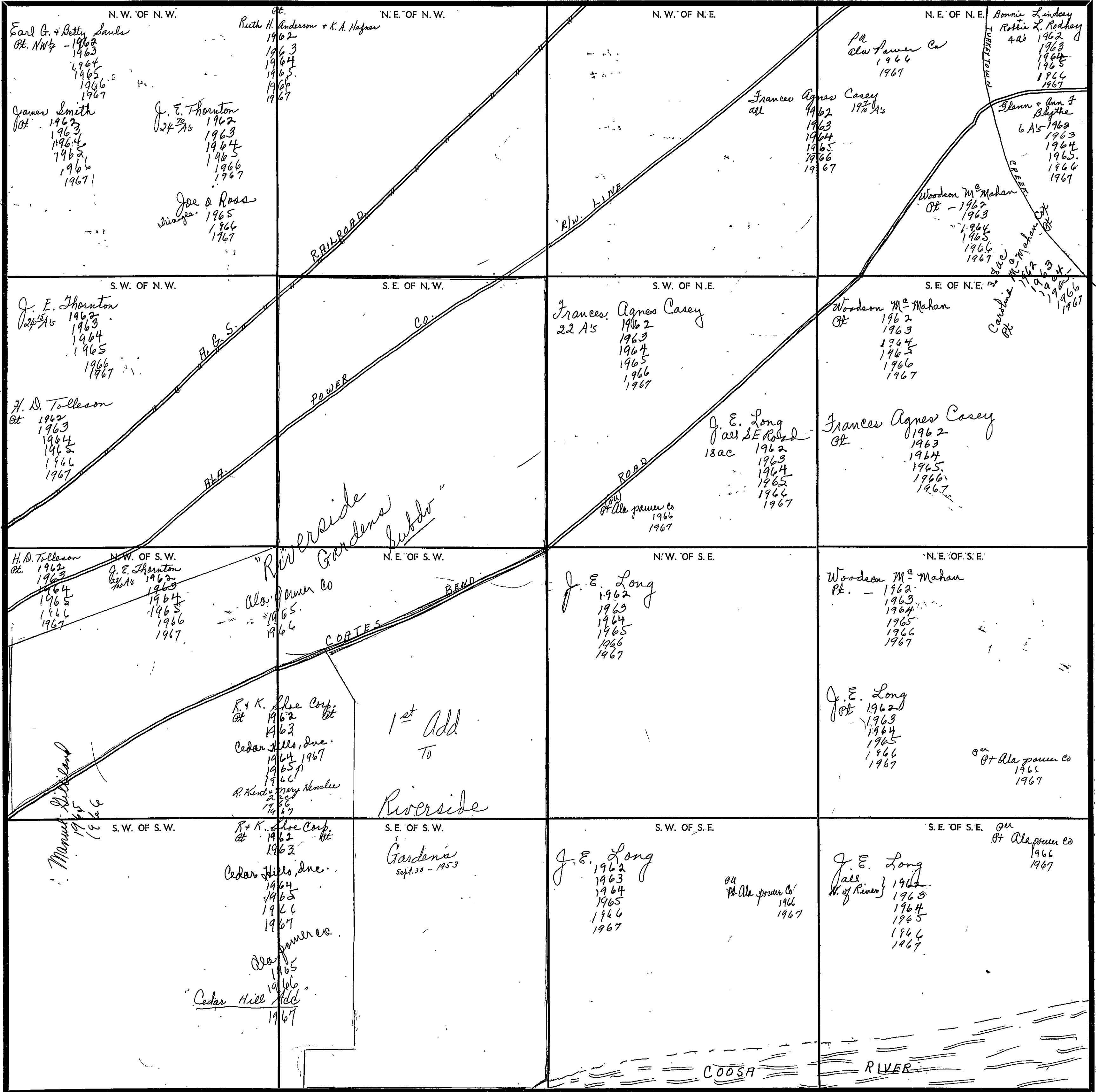
COUNTY

SECTION 16

TOWNSHIP 11

RANGE 7

FORM 1-S.T.C.-BORETT & SON, BIRMINGHAM

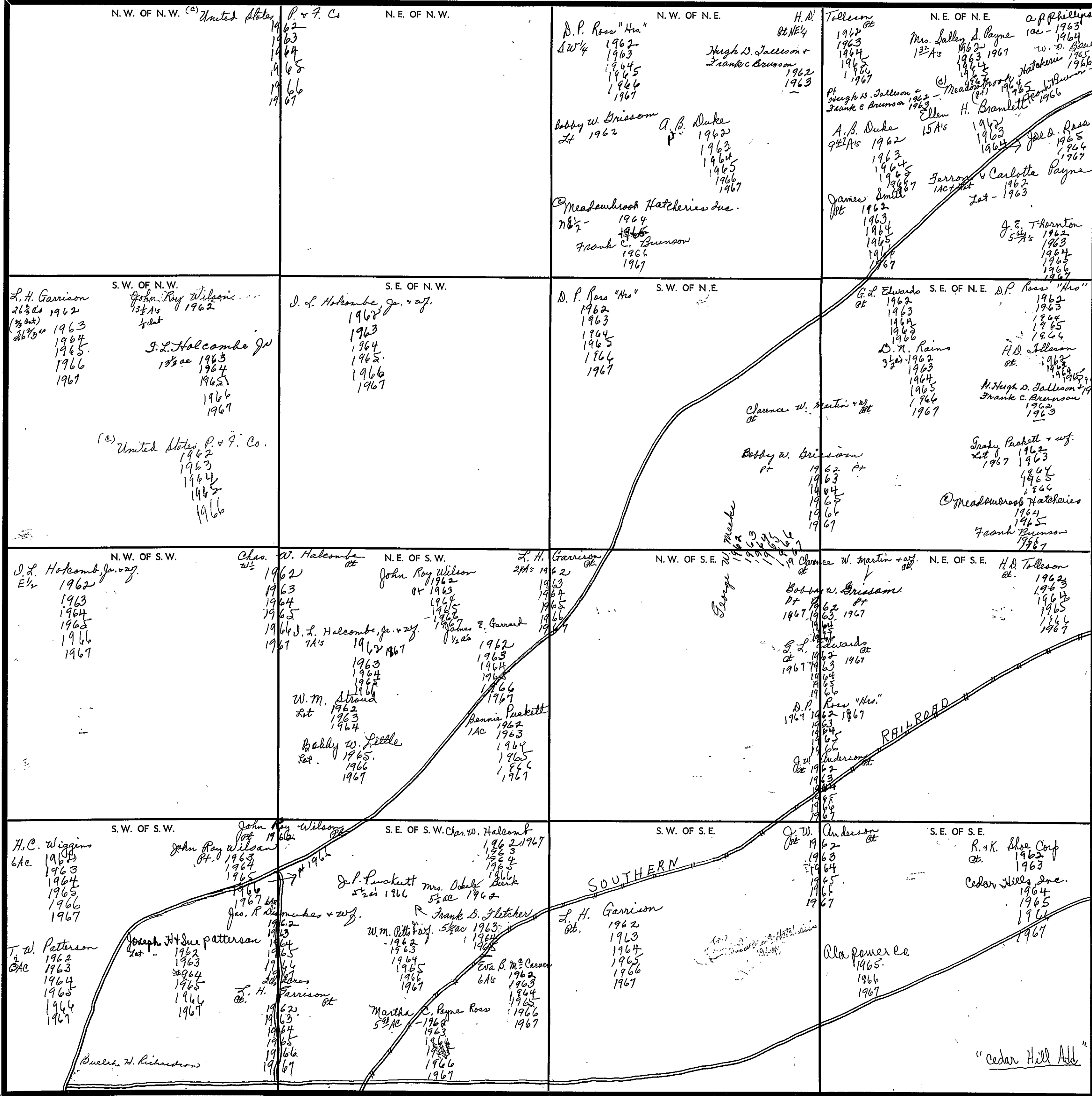


Scale—1. Inch—300 Ft.

COUNTY

11000

FORM 1-S.T.C. - ROBERTS & SON, MINNEAPOLIS



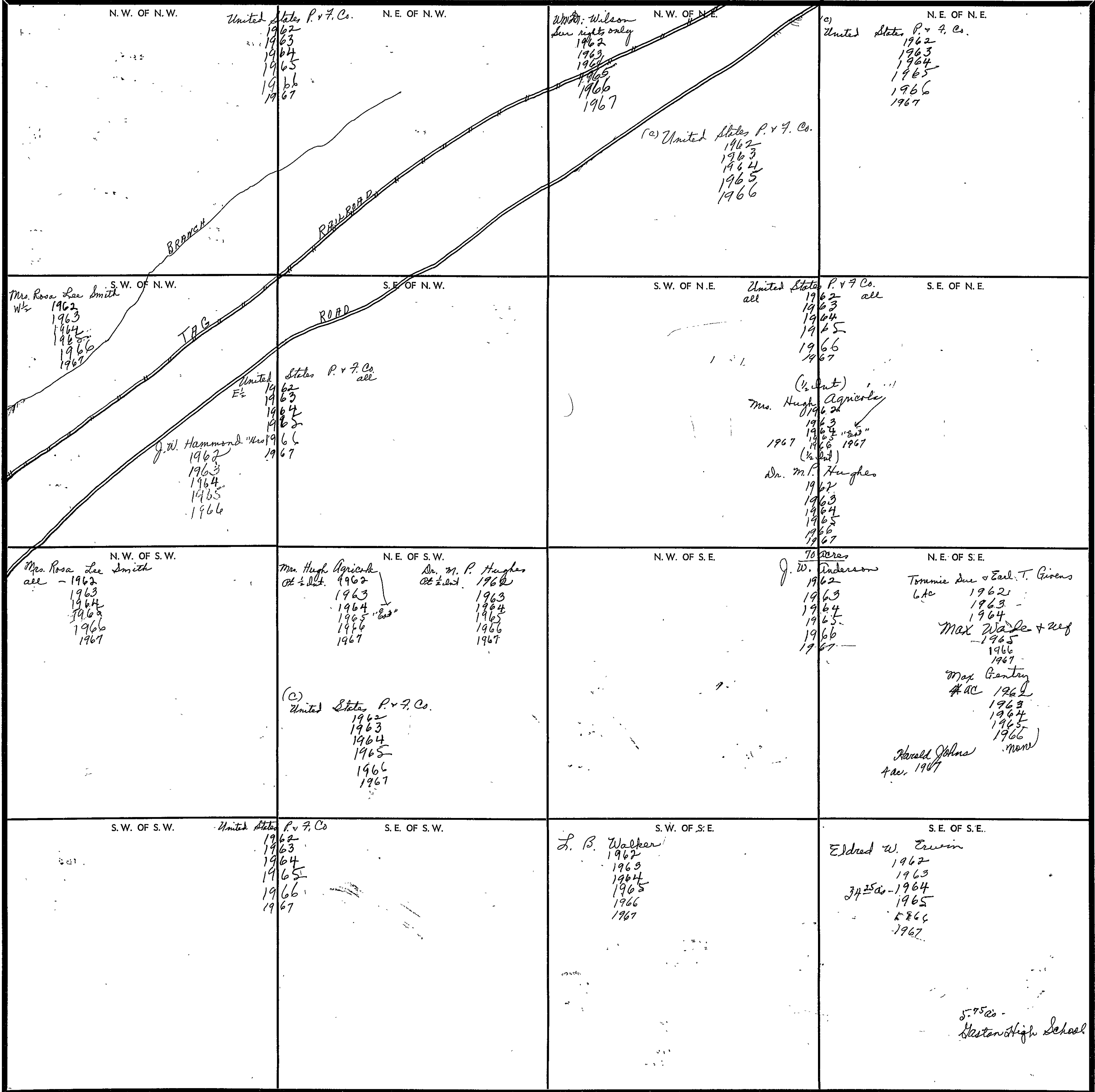
Scale - 1 inch = 300 Ft.

SECTION 18

TOWNSHIP 11

RANGE 7

FORM 1-S.T.C.—ROBERTS & SON, MINNEAPOLIS



COUNTY

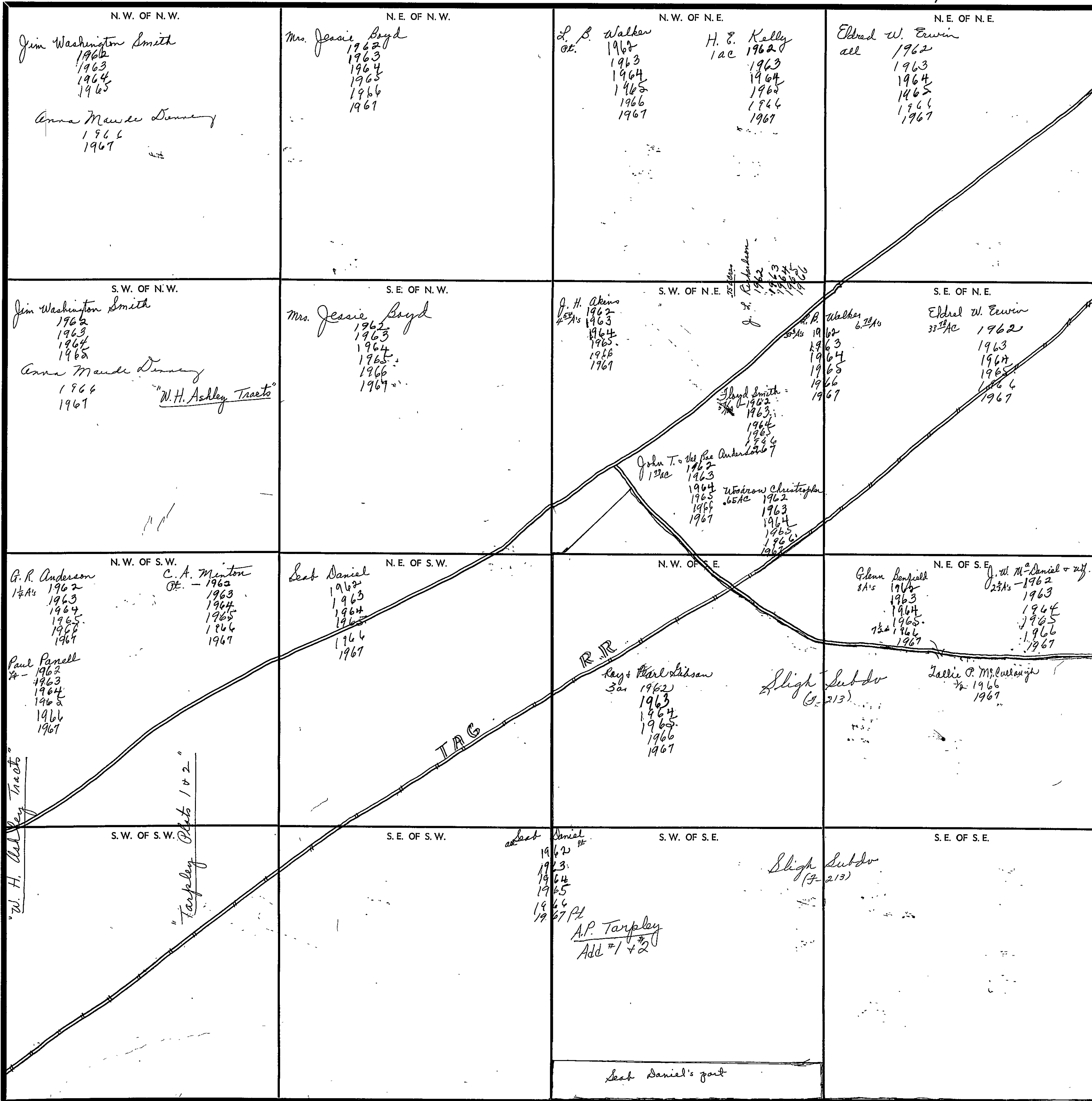
Scale—1 inch—300 Ft.

SECTION 19

TOWNSHIP 11

RANGE 7

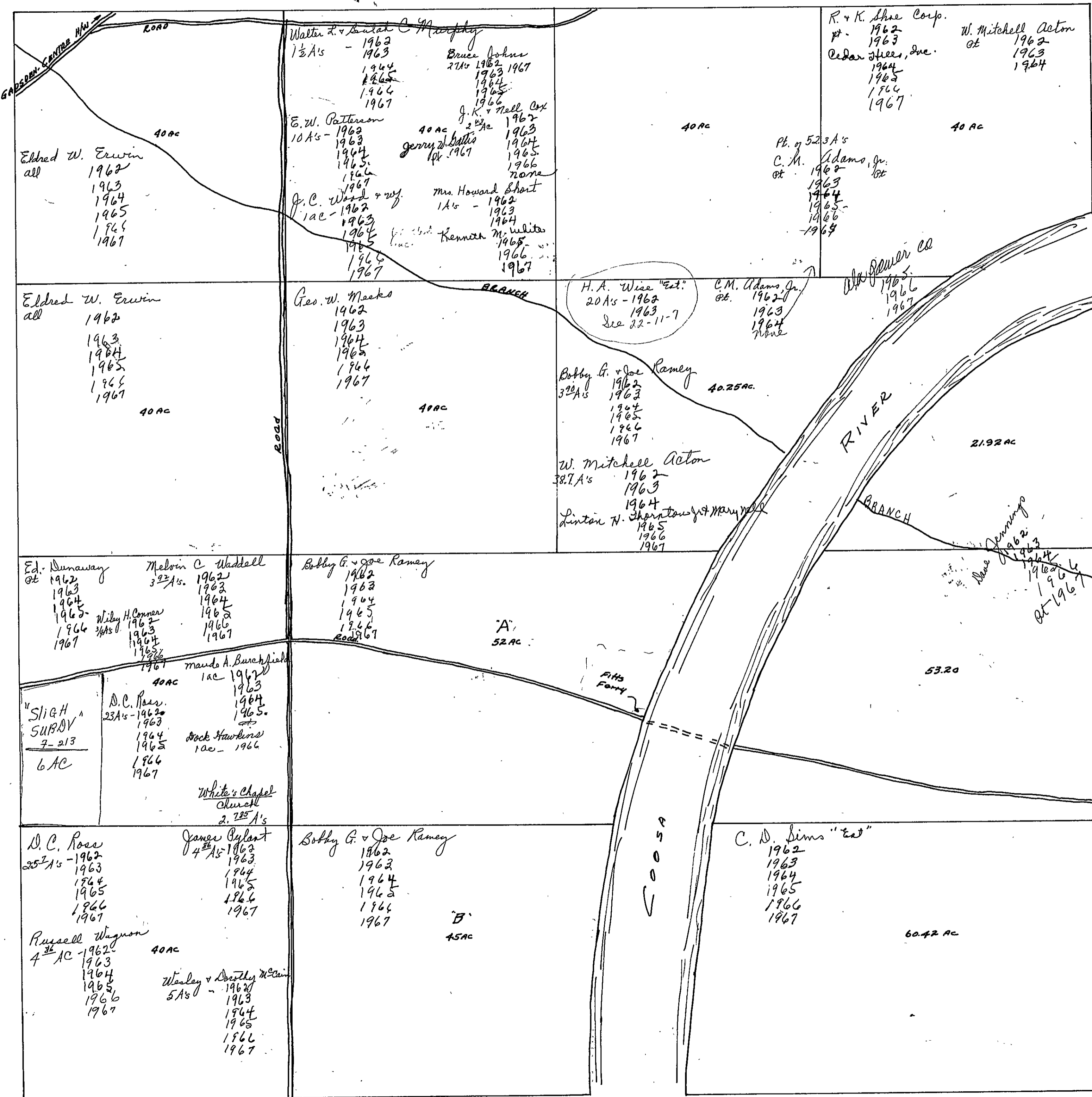
FORM 1-S.T.C.—FORREST & SON, BIRMINGHAM



COUNTY

Scale—1 inch—300 Ft.

SEC. 20, TR 11 S, R 7 E



GABRIEL CENTER HWY
ROAD
40 ac
Eldred W. Erwin
all
1962
1963
1964
1965
1966
1967

Walter R. & Beulah C. Murphy
1/2 A's - 1962
1963
1964
1965
1966
1967
Bruce Johns
2 1/2 A's 1962, 1967
1963
1964
1965
1966
1967
E. W. Patterson
10 A's - 1962
1963
1964
1965
1966
1967
J. C. Wood & wife
1 ac - 1962
1963
1964
1965
1966
1967
Mrs. Howard Short
1 A's - 1962
1963
1964
1965
1966
1967
Kenneth M. White
1 ac - 1962
1963
1964
1965
1966
1967

40 ac
H. A. Wise "est."
20 A's - 1962
1963
See 22-11-7
C. M. Adams, Jr.
est. 1962
1963
1964
none

R. & K. Shea Corp.
pt. 1962
1963
Cedar Steer, Inc.
1964
1965
1966
1967
W. Mitchell Acton
est. 1962
1963
1964
1967
Pt. of 52.3 A's
C. M. Adams, Jr.
est. 1962
1963
1964
1965
1966
1967

Eldred W. Erwin
all
1962
1963
1964
1965
1966
1967
40 ac

BRANCH
Geo. W. Meeks
1962
1963
1964
1965
1966
1967
49 ac

Bobby G. & Joe Ramey
3 1/2 A's
1962
1963
1964
1965
1966
1967
40.25 ac
W. Mitchell Acton
38.7 A's
1962
1963
1964
Dinton N. Short
1965
1966
1967

BRANCH RIVER
21.92 ac
BRANCH
Denton N. Short
1962
1963
1964
1965
1966
1967

Ed. Dunaway
est. 1962
1963
1964
1965
1966
1967
Melvin C. Waddell
3 1/2 A's
1962
1963
1964
1965
1966
1967
Wiley H. Conner
1963
1964
1965
1966
1967
maudo A. Burchfield
1 ac
1962
1963
1964
1965
1966
1967
D. C. Rose
23 A's - 1962
1963
1964
1965
1966
1967
Dock Hawkins
1 ac - 1966
White's Chapel
Church
2.25 A's

Bobby G. & Joe Ramey
1962
1963
1964
1965
1966
1967
A
52 ac
Pitts Fork

53.20
C. D. Sims "est"
1962
1963
1964
1965
1966
1967
60.42 ac

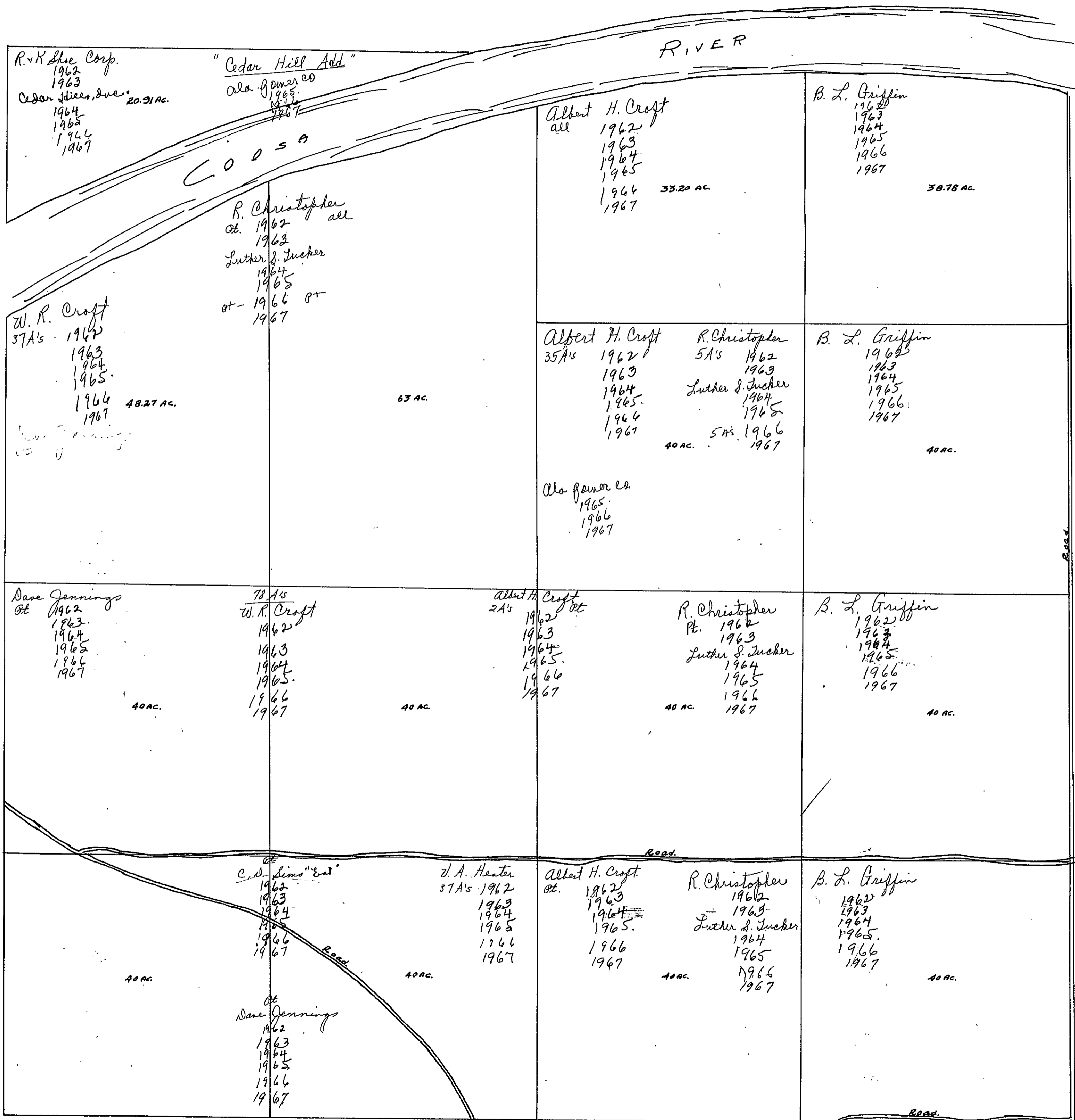
BRANCH RIVER
53.20
C. D. Sims "est"
1962
1963
1964
1965
1966
1967
60.42 ac

D. C. Rose
25 1/2 A's - 1962
1963
1964
1965
1966
1967
Russell Waggon
4 1/2 ac - 1962
1963
1964
1965
1966
1967
James Bryant
4 1/2 A's - 1962
1963
1964
1965
1966
1967
Wesley & Dorothy McCain
5 A's - 1962
1963
1964
1965
1966
1967

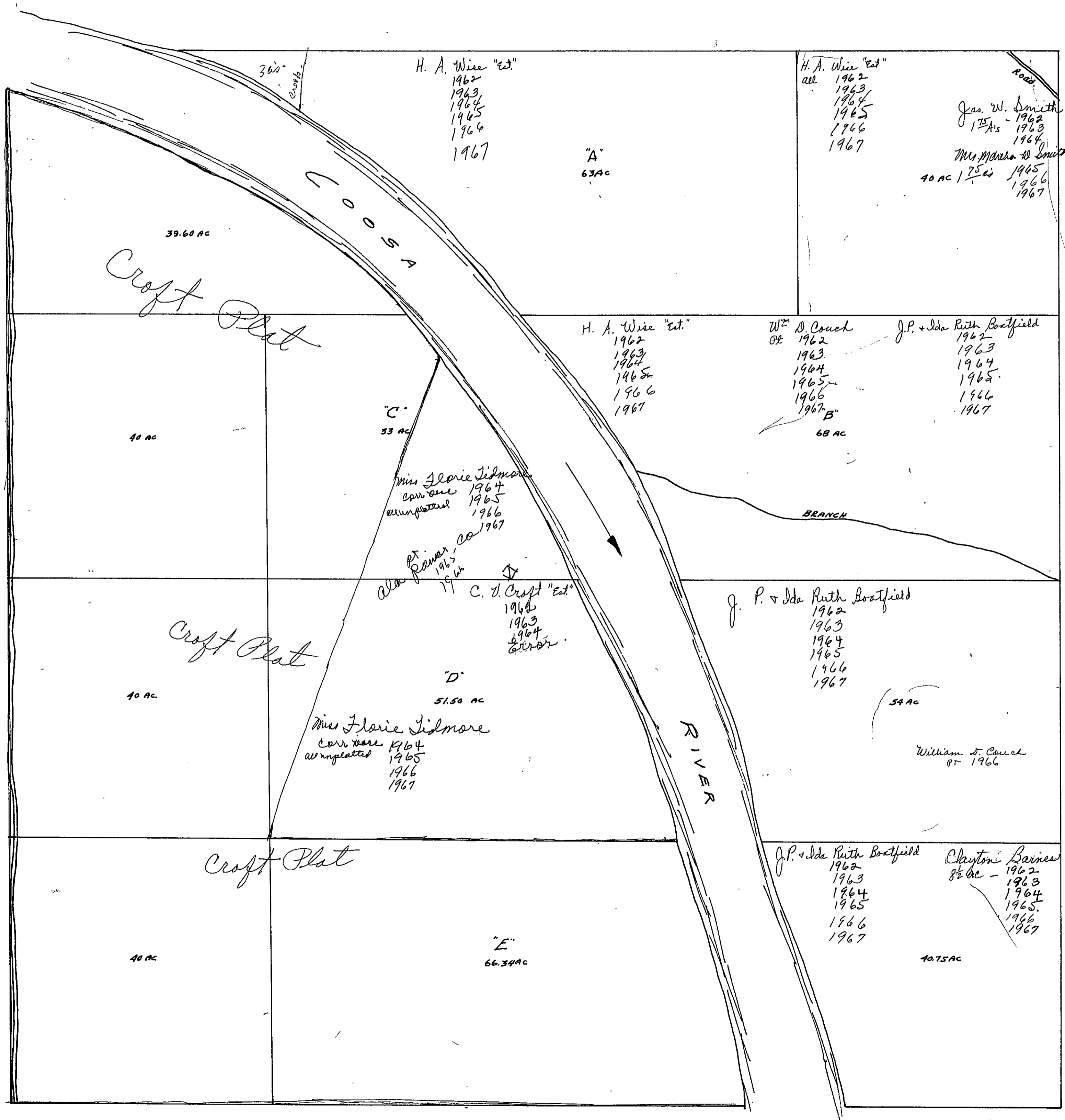
Bobby G. & Joe Ramey
1962
1963
1964
1965
1966
1967
B
45 ac

COOSA RIVER
C. D. Sims "est"
1962
1963
1964
1965
1966
1967
60.42 ac

C. D. Sims "est"
1962
1963
1964
1965
1966
1967
60.42 ac



SEC. 22, TP. 11S, R. 7E.



H. A. Wise "est"
 1962
 1963
 1964
 1965
 1966
 1967

H. A. Wise "est"
 all 1962
 1963
 1964
 1965
 1966
 1967

Jas. W. Smith
 17 1/2 ac - 1962
 1963
 1964
 Mrs. Martha B. Smith
 40 ac 17 1/2 ac 1965
 1966
 1967

"A"
 63 AC

39.60 AC

Craft Plat

H. A. Wise "est"
 1962
 1963
 1964
 1965
 1966
 1967

Wm. D. Couch
 1962
 1963
 1964
 1965
 1966
 1967
 "B"
 68 AC

J. P. + Ida Ruth Boatfield
 1962
 1963
 1964
 1965
 1966
 1967

40 AC

"C"
 33 AC

Miss Florie Tidmore
 can see 1964
 as replatted 1965
 1966
 1967
 Pt. River
 1963
 1964
 also
 1964

C. V. Craft "est"
 1962
 1963
 1964
 1967

J. P. + Ida Ruth Boatfield
 1962
 1963
 1964
 1965
 1966
 1967

40 AC

"D"
 51.50 AC

Miss Florie Tidmore
 can see 1964
 as replatted 1965
 1966
 1967

54 AC

William D. Couch
 1966

Craft Plat

J. P. + Ida Ruth Boatfield
 1962
 1963
 1964
 1965
 1966
 1967

Clayton Bariness
 8 1/2 ac - 1962
 1963
 1964
 1965
 1966
 1967

40 AC

"E"
 66.34 AC

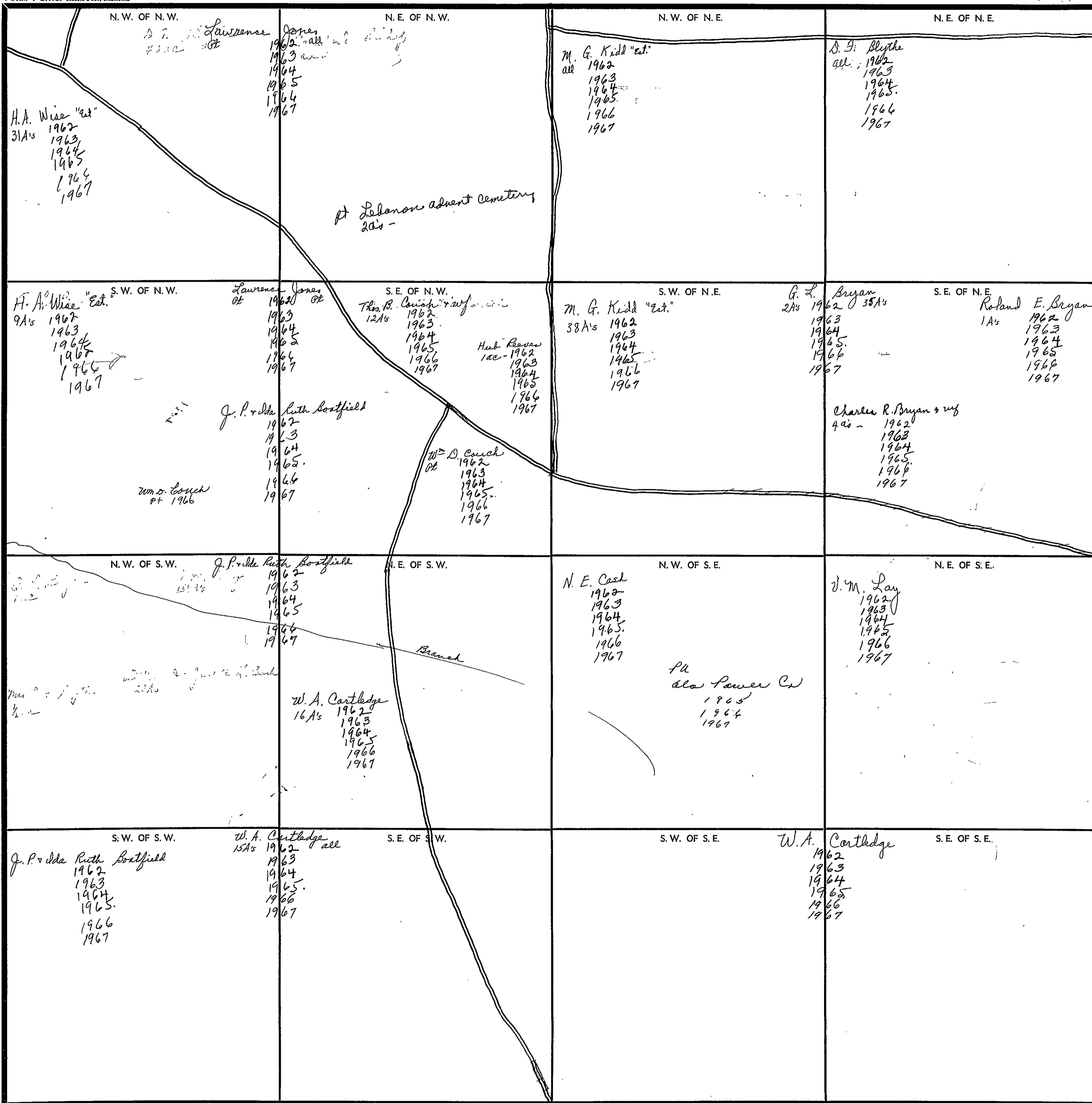
40.75 AC

SECTION 23

TOWNSHIP 11

RANGE 7

FORM 1-S.T.C.—ROBERTS & SON, BIRMINGHAM



COUNTY _____

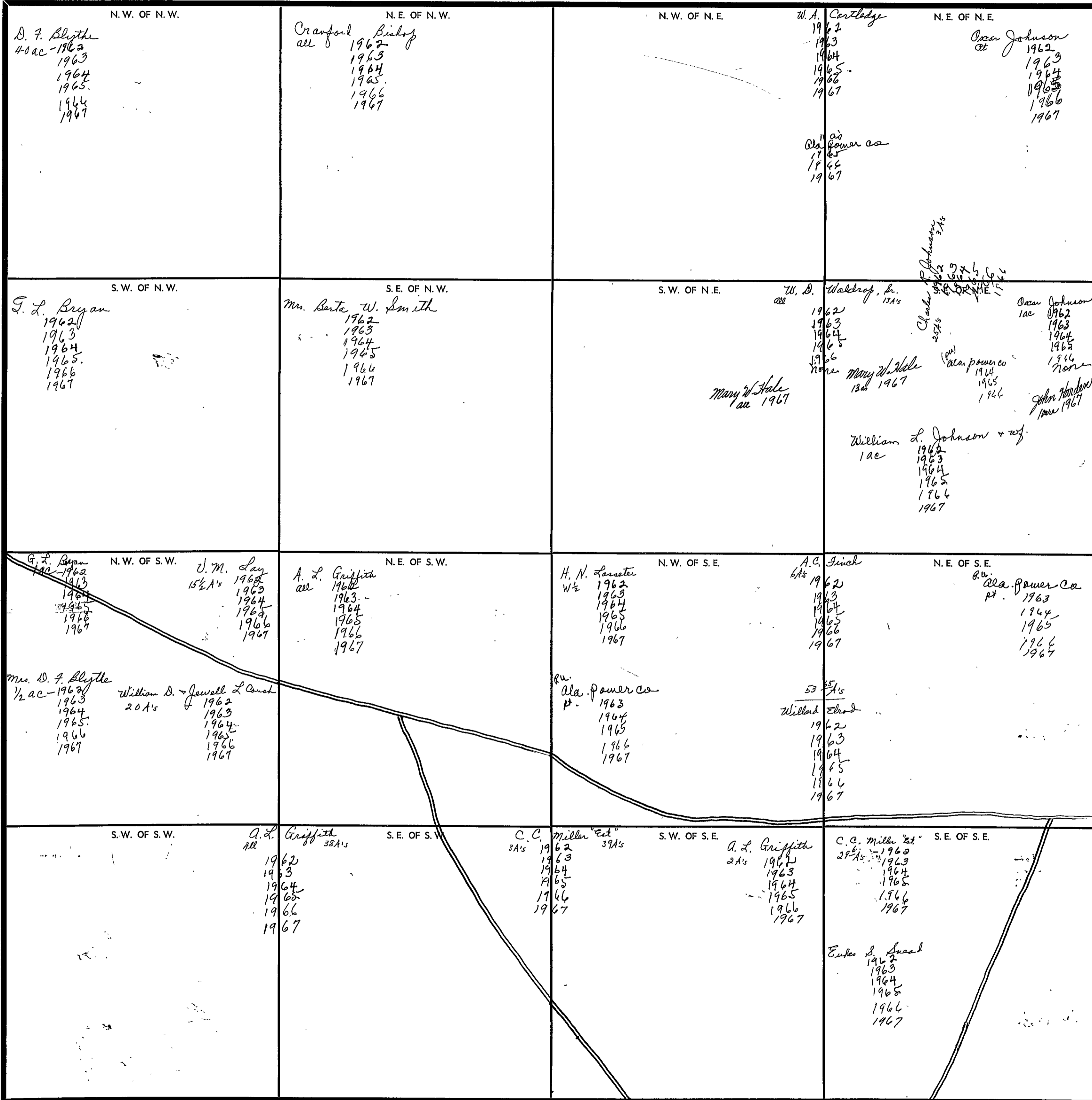
Scale—1 inch=300 Ft.

SECTION 24

TOWNSHIP 11

RANGE 7

FORM 1-S.T.C.—ROBERTS & SON, BIRMINGHAM



Scale—1 inch—300 Ft.

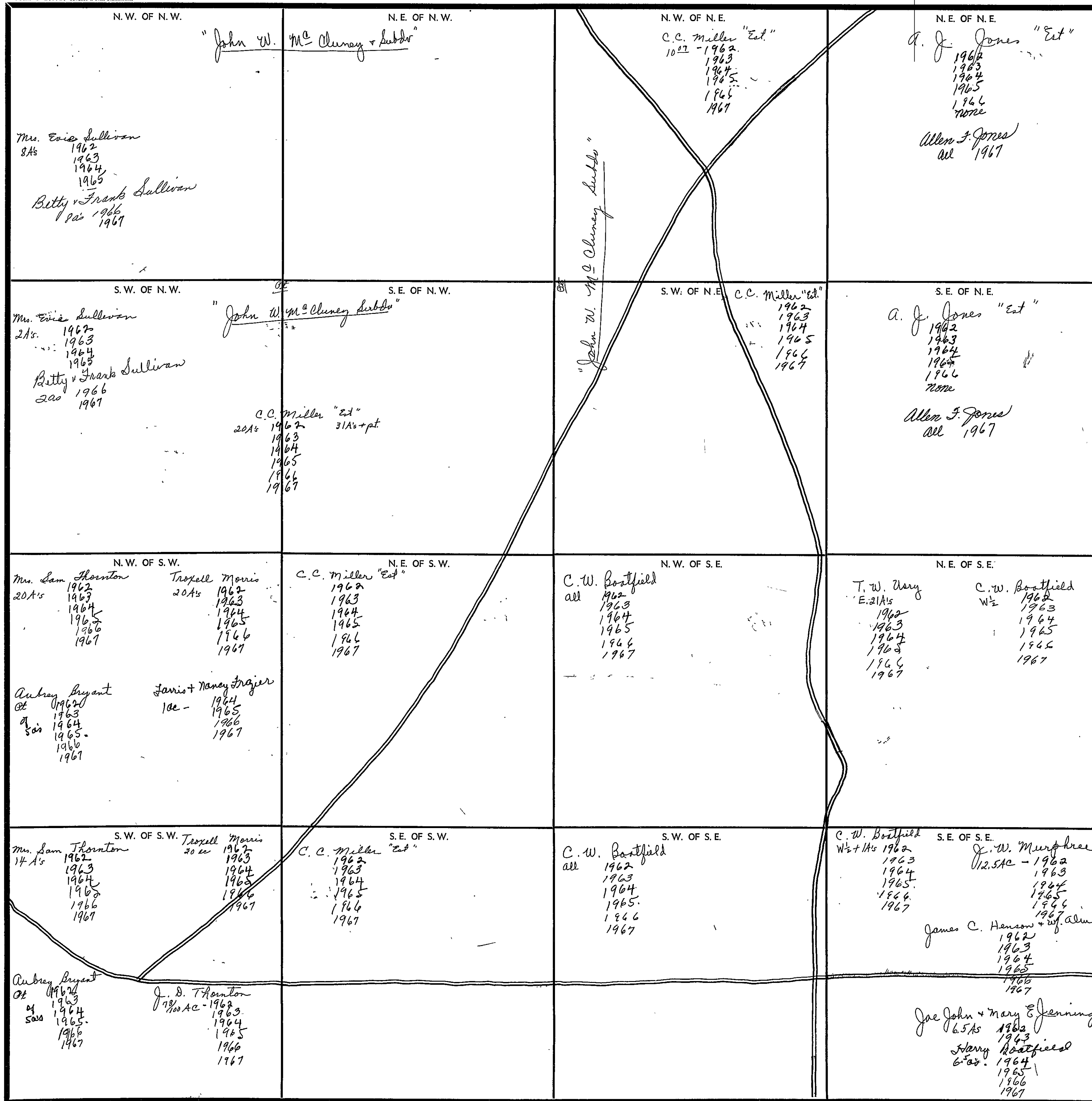
COUNTY _____

SECTION 25

TOWNSHIP 11

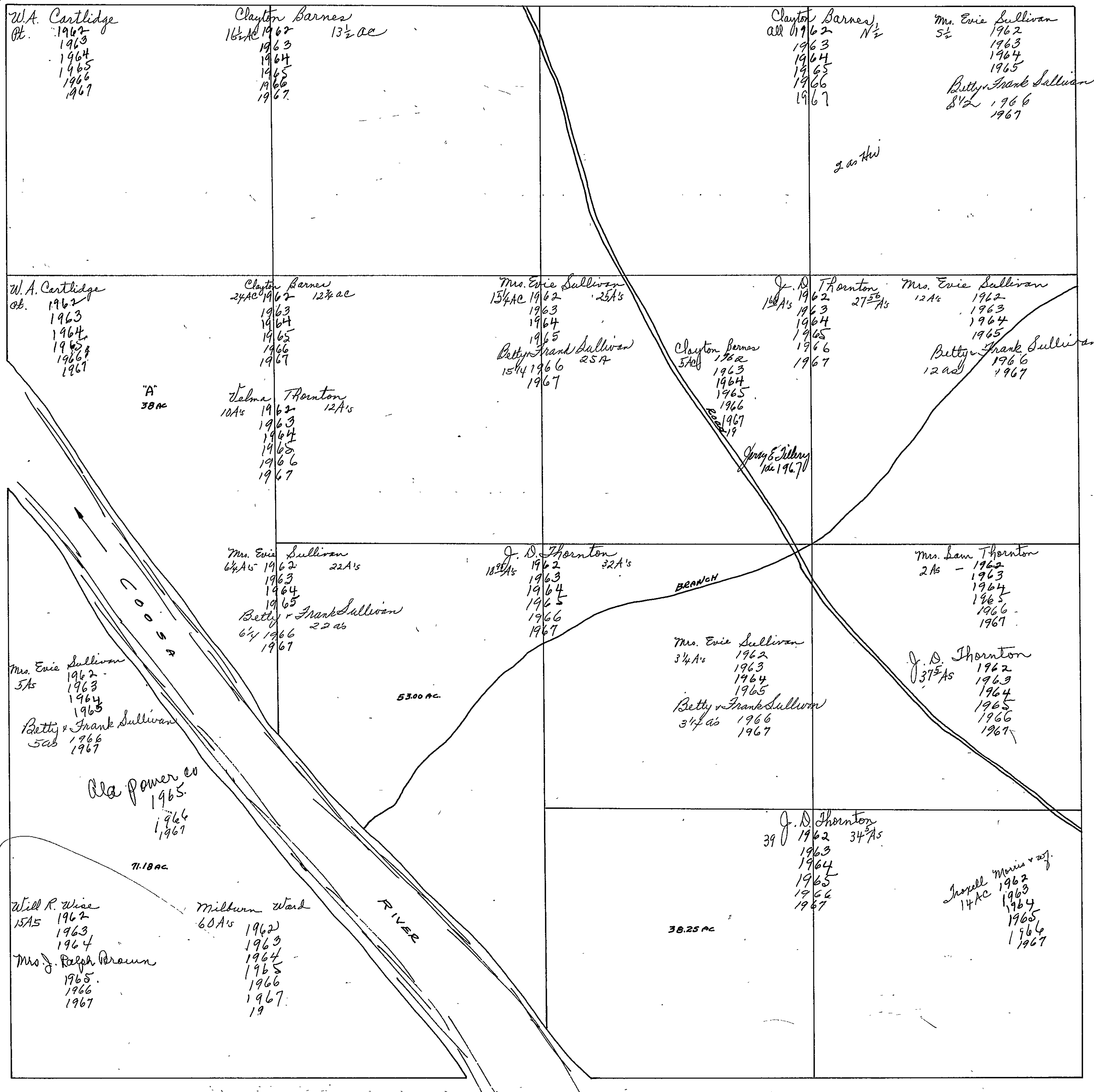
RANGE 7

FORM 1-S.T.C. ROBERTS & SON, BIRMINGHAM

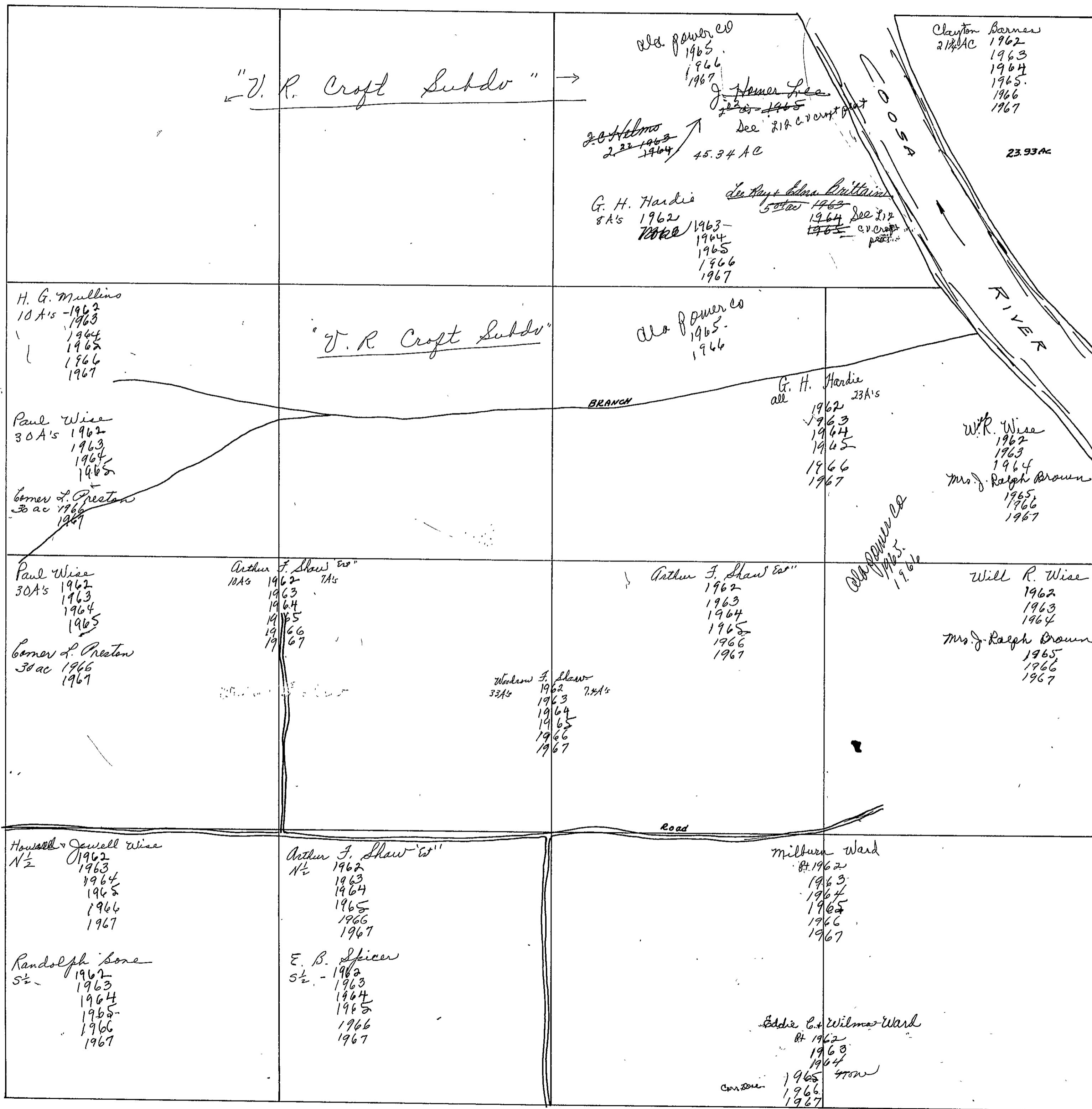


Scale—1 inch=300 Ft.

COUNTY



SEC. 27, T.P. 11 S, R 7 E.

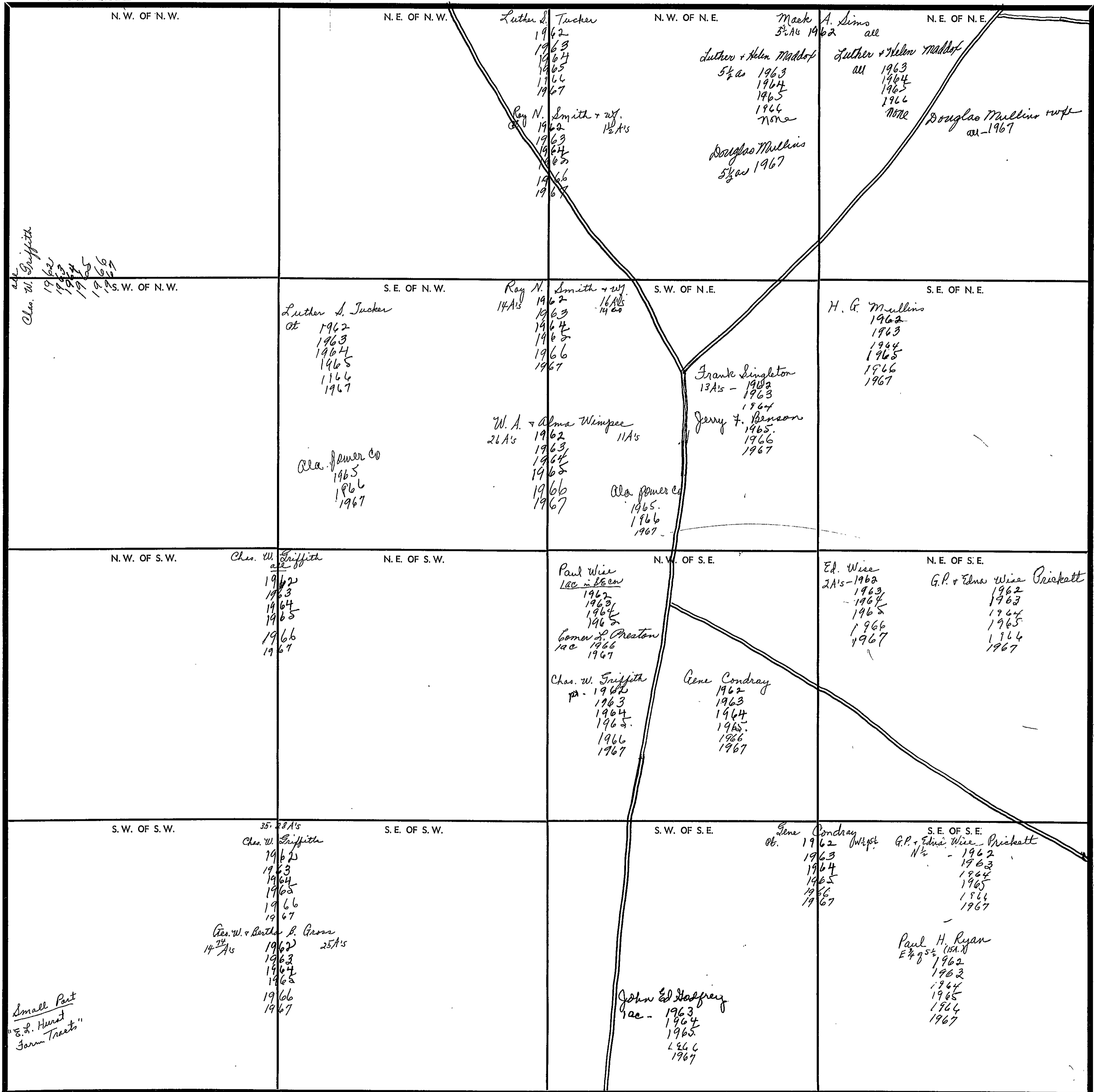


SECTION 28

TOWNSHIP 11

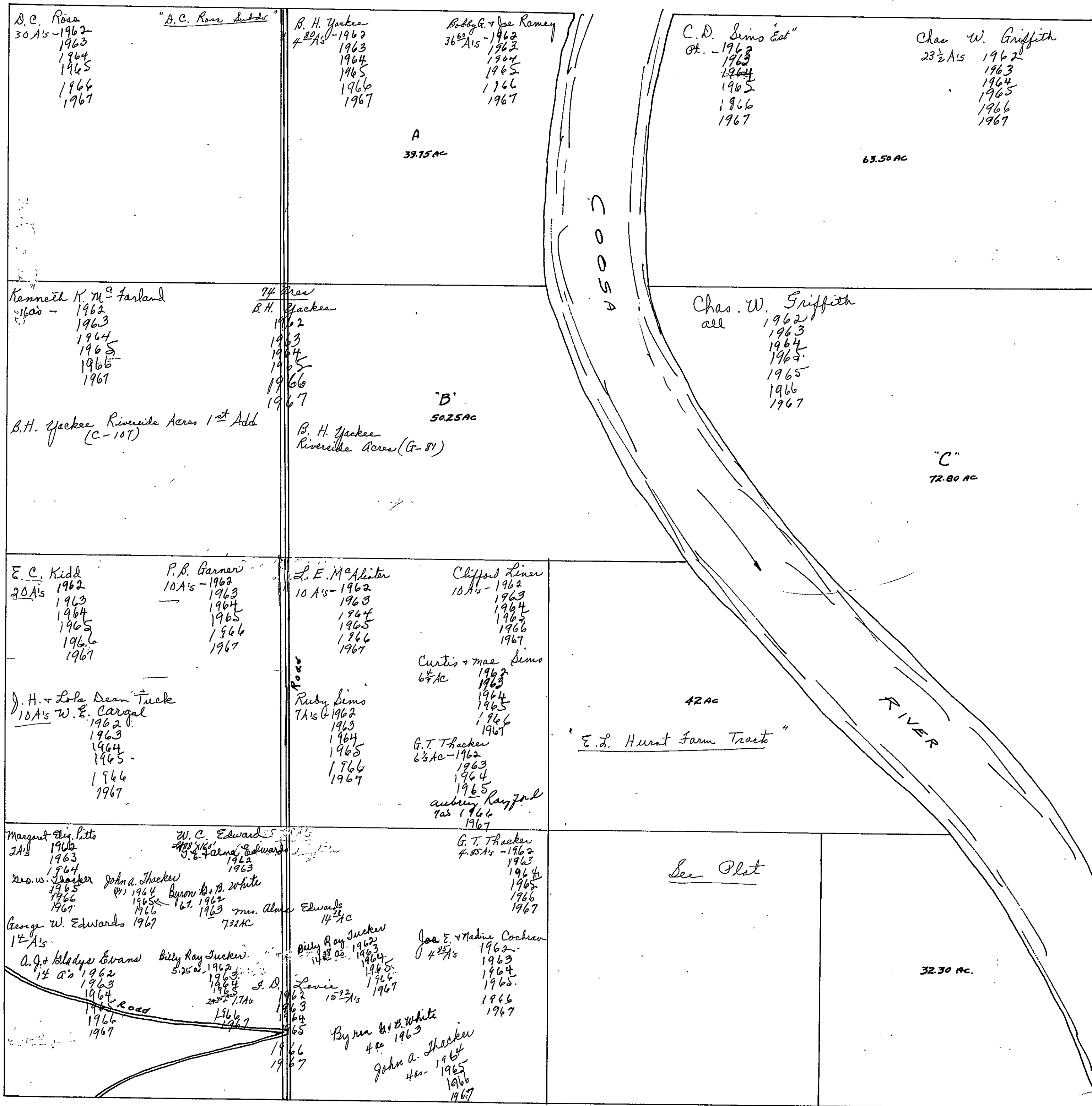
RANGE 7

FORM 1-S.T.C.—COBERTS & SON, MINNEAPOLIS



Scale—1 inch=300 Ft.

COUNTY _____

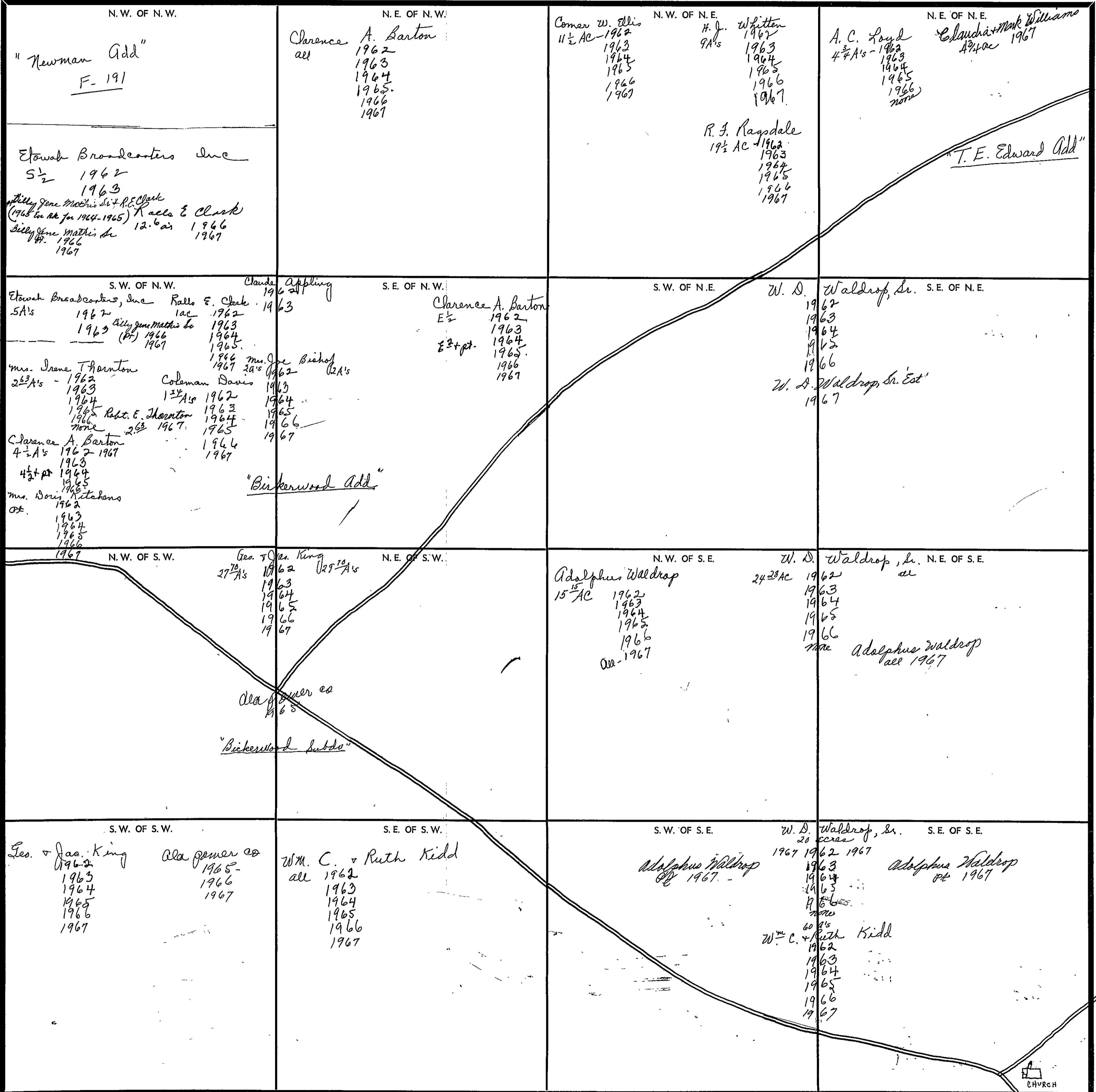


FORM 1-S.T.C.—COBERTS & SON, BIRMINGHAM

<p>N. W. OF N. W.</p> <p>Tarpley Plat #1</p>	<p>N. E. OF N. W.</p>	<p>N. W. OF N. E.</p> <p>Searl Daniel 28 1/2 A's on L3 Anderson Survey 1962 1963 1964 1965 1966 1967</p> <p>Tarpley Plat #1</p>	<p>N. E. OF N. E.</p>
<p>S. W. OF N. W.</p> <p>Tarpley Plat #1</p>	<p>S. E. OF N. W.</p> <p>Tarpley Plat #1</p>	<p>S. W. OF N. E.</p> <p>Tarpley Plat #1</p>	<p>S. E. OF N. E.</p> <p>Bobby G. + Joe Ramey 38 1/2 A's - 1962 1963 1964 1965 1966 1967</p> <p>B. H. Yackie 5 1/2 A's - 1962 1963 1964 1965 1966 1967</p> <p>Kenneth R. McFarland Pl. 1962 1963 1964 1965 1966 1967</p> <p>"B. H. Yackie Riverside Creek" 1st Add. (Gr-101)</p>
<p>N. W. OF S. W.</p> <p>Quin Garrett 6 1/2 1962 1963 1964 1965 1966 1967</p> <p>Alongo Garrett N 1/2 1962 1963 1964 1965 1966 1967</p>	<p>N. E. OF S. W.</p> <p>J. L. Glenn 1962 1963 1964 1965 1966 1967</p>	<p>N. W. OF S. E.</p> <p>B. R. Phillips all - 1962 1963 1964 1965 1966 1967</p>	<p>N. E. OF S. E.</p> <p>J. P. Cate + wife 1962 1963 1964 1965 1966 1967</p>
<p>S. W. OF S. W.</p> <p>Bob Hill "Hoo" Pl. 1962 1963 1964 1965 1966 1967</p> <p>Hubert Hanner Jr. 4 1/2 A's - 1962 1963 1964 1965 1966 1967</p> <p>Joe Hill 7 1/2 A's 1962 1963 1964 1965 1967</p> <p>Jerry Hill 7 1/2 A's 1962 1963 1964 1965 1966 1967</p>	<p>S. E. OF S. W.</p> <p>J. L. Glenn 1962 1963 1964 1965 1966</p>	<p>S. W. OF S. E.</p> <p>J. W. Dutton 38 1/2 A's 1962 1963 1964 1965 1966 1967</p> <p>H. J. Whitten 1/2 A's 1962 1963 1964 1965 1966 1967</p>	<p>S. E. OF S. E.</p> <p>J. P. Cate + wife 1962 1963 1964 1965 1966 1967</p> <p>T. A. Strickland 1/2 A's - 1962 1963 1964 1965 1966 1967</p> <p>J. A. Killiam 1/2 ac 1962 1963 1964 1965</p> <p>Grady + Nora Wheat 1 ac 1962 1963 1964 1965 1966 1967</p>
<p>Minnie Fleetswood Pl. 1962 1963 1964 1965 1966 1967</p>			<p>G. D. Lewis # 1962 1963 1964 1965 1966 1967</p> <p>Ira C. + Willodean Hubert zone 1</p>

Scale—1 inch=300 Ft.

FORM 1-S.T.C.—COBERTS & SON, MINNEAPOLIS



Scale—1 inch=300 Ft.

COUNTY _____

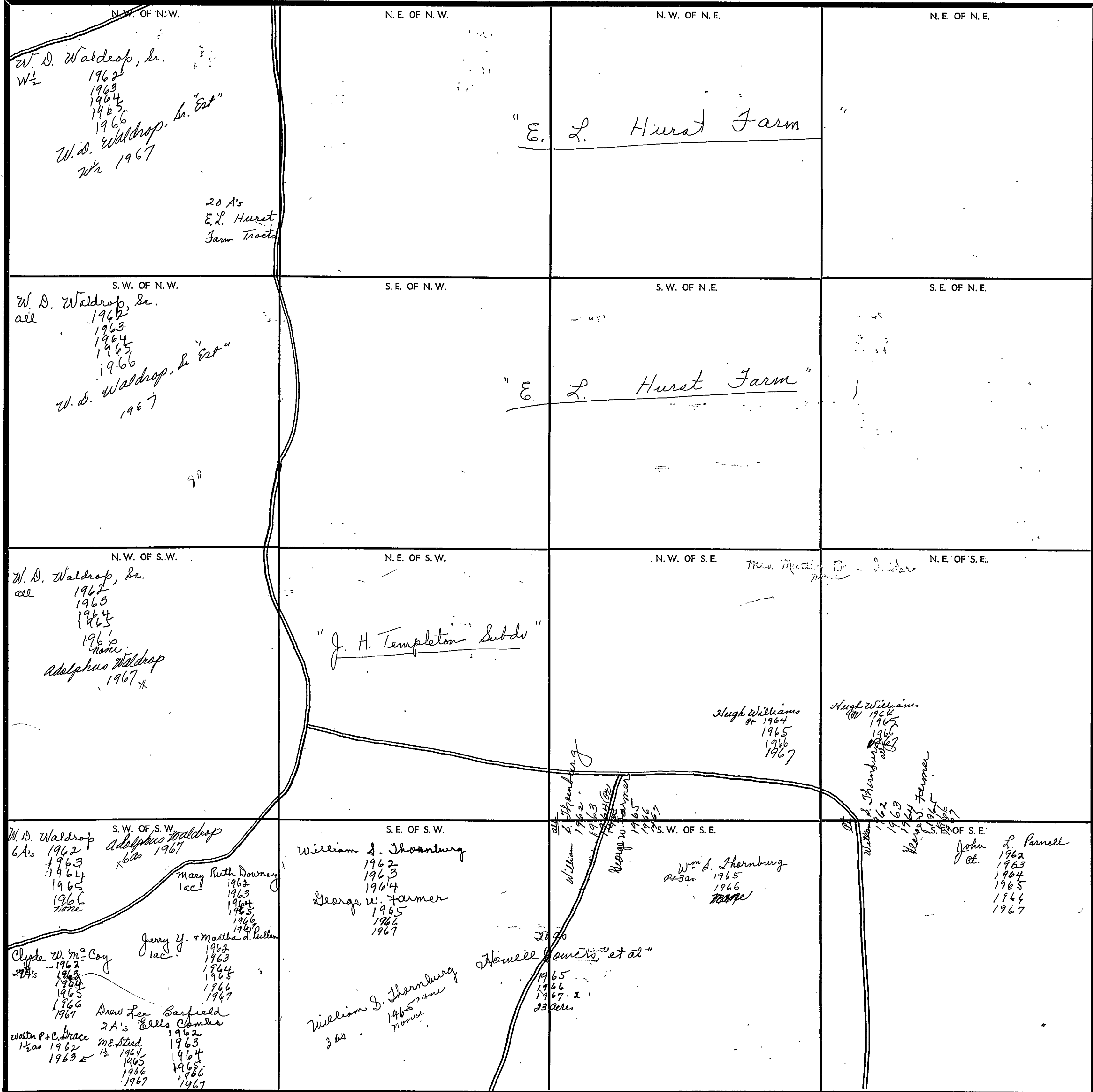
SECTION 32

TOWNSHIP 11

RANGE 7

97
83
158

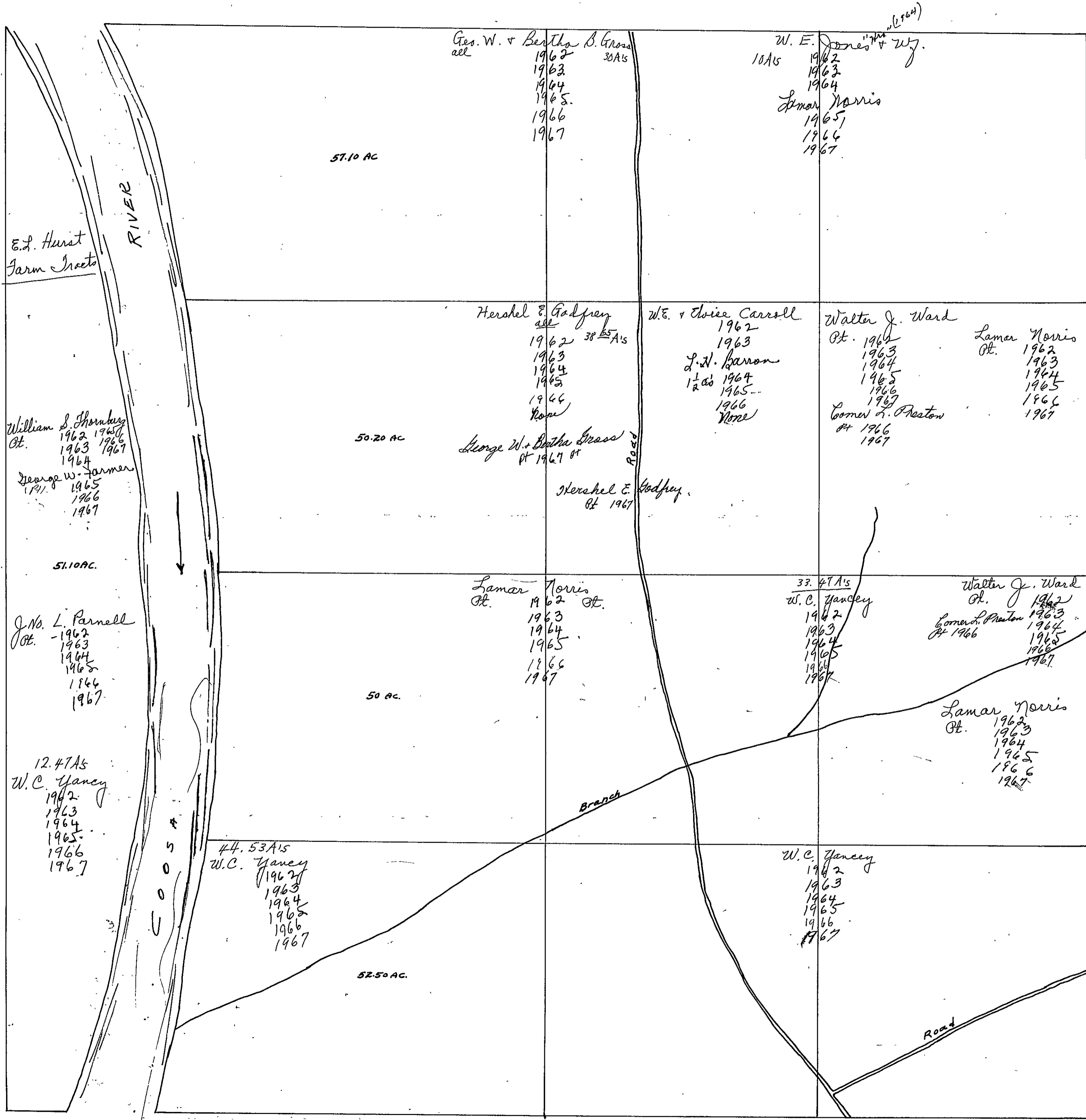
FORM 1-S.T.C. - COBBLE & SON, BIRMINGHAM



COUNTY

Scale - 1 inch = 300 Ft.

SEC. 33, T.P. 11 S, R 7 E.



SECTION 34

TOWNSHIP 11

RANGE 7

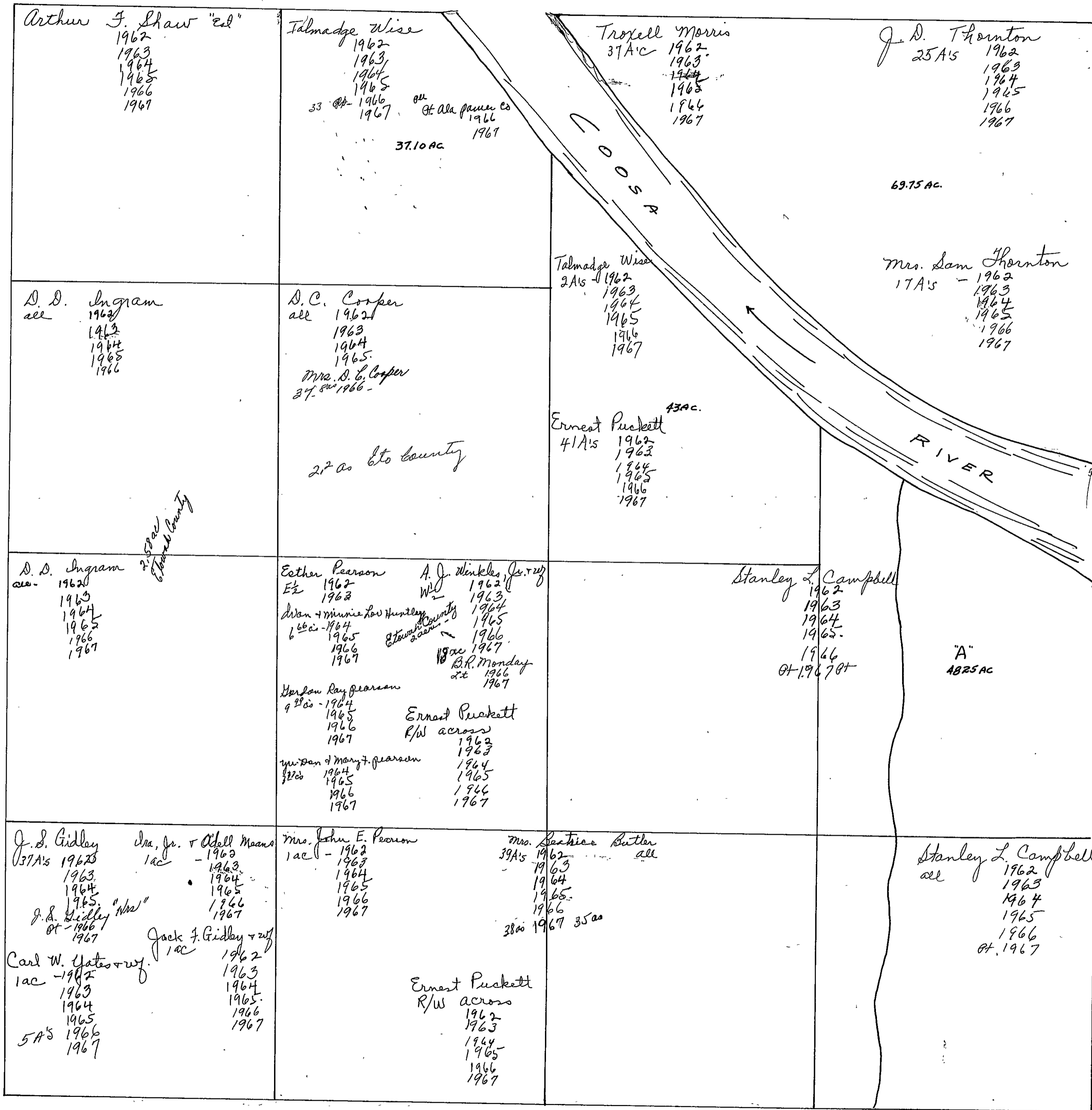
FORM 1-S.T.C.—FORESTS & SOIL, MINNESOTA

<p>N. W. OF N. W.</p> <p>Randolph Bone all 1962 1963 1964 1965 1966 1967</p>	<p>N. E. OF N. W.</p> <p>E. B. Spier 1962 1963 1964 1965 1966 1967</p>	<p>N. W. OF N. E.</p> <p>Milburn Ward 15 A's 1962 1963 1964 1965 1966 12 as 1967</p> <p>Troy Ford 20 A's 1962 1963 1964 1965 1966 1967</p> <p>Ed. Ineath 3 as 1967</p> <p>Grady Patterson 5 A's - 1962 1963 1964 1965 1966 1967</p>	<p>N. E. OF N. E.</p> <p>J. W. Morris Jall 1962 Jesse Martin Jace - 1963 1964 1965 1966 1967</p>
<p>S. W. OF N. W.</p> <p>Randolph Bone all 1962 1963 1964 1965 1966 1967</p>	<p>S. E. OF N. W.</p> <p>E. B. Spier 1962 1963 1964 1965 1966 1967</p>	<p>S. W. OF N. E.</p> <p>Fred B. Hill & wj. all 1962 1963 1964 1965 1966 1967</p>	<p>S. E. OF N. E.</p> <p>J. W. Morris all Jesse Martin 1962 1963 1964 1965 1966 1967</p>
<p>N. W. OF S. W.</p> <p>J. V. Williams 1962 1963 1964 1965 1966 1967</p>	<p>N. E. OF S. W.</p>	<p>N. W. OF S. E.</p> <p>Fred B. Hill & wj. W 1/2 - 1962 1963 1964 1965 1966 1967</p> <p>Chas. W. Griffith E 1/2 1962 1963 1964 1965 1966 1967</p>	<p>N. E. OF S. E.</p> <p>Chas. W. Griffith all 1962 1963 1964 1965 1966 1967</p>
<p>S. W. OF S. W.</p> <p>W. C. Hancey 1962 1963 1964 1965 1966 1967</p>	<p>S. E. OF S. W.</p>	<p>S. W. OF S. E.</p> <p>J. M. Harcrow W 1/2 1962 1963 1964 1965 1966 3 as 1967</p> <p>Ernest L. Hayes E 1/2 1962 1963 1964 1965 1966 1967</p> <p>L. S. Massey 17 as 1967</p>	<p>S. E. OF S. E.</p> <p>Jeff Davis 1962 1963 1964 1965 1966 1967</p>

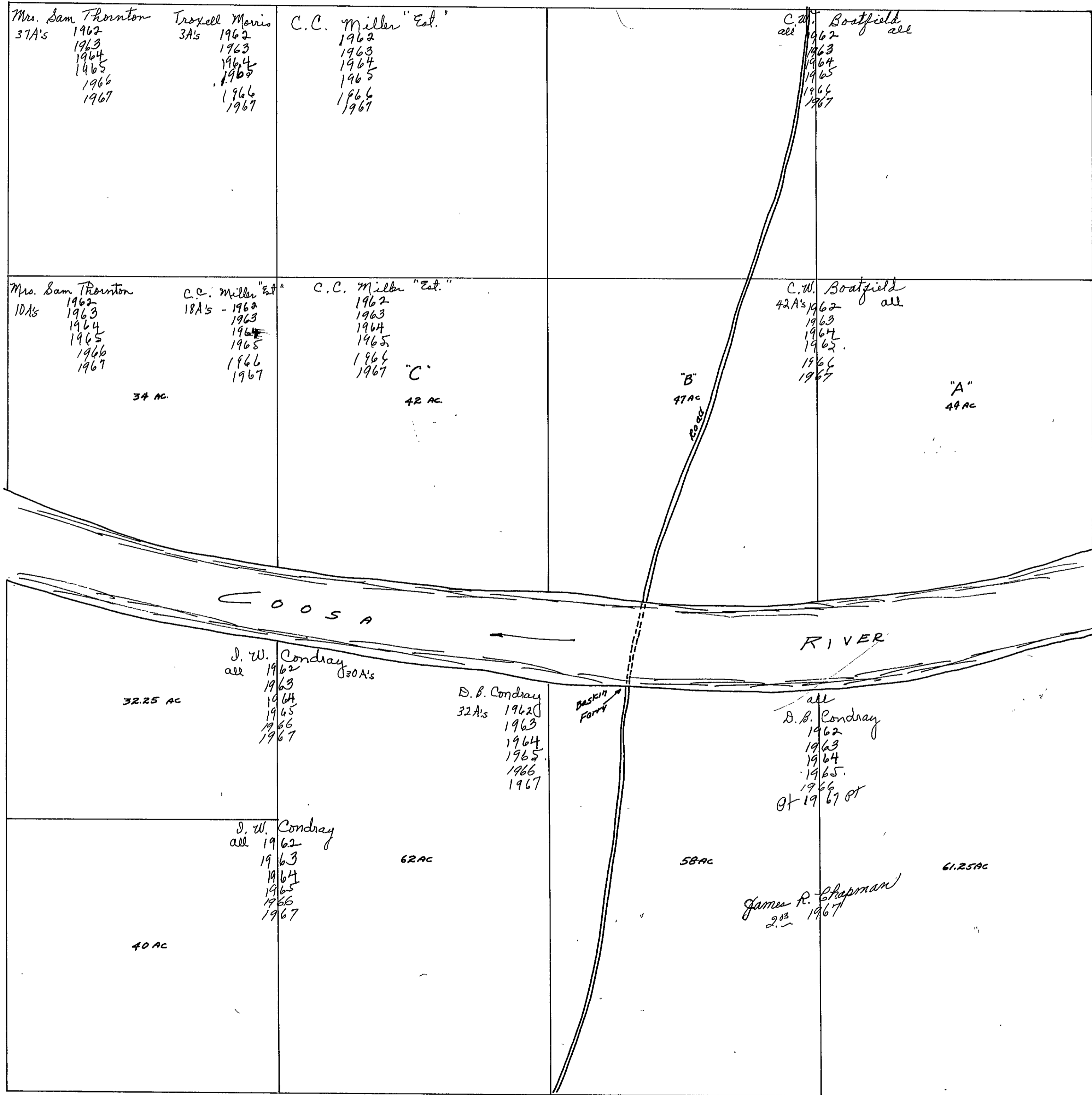
Scale—1 inch—300 Ft.

COUNTY _____

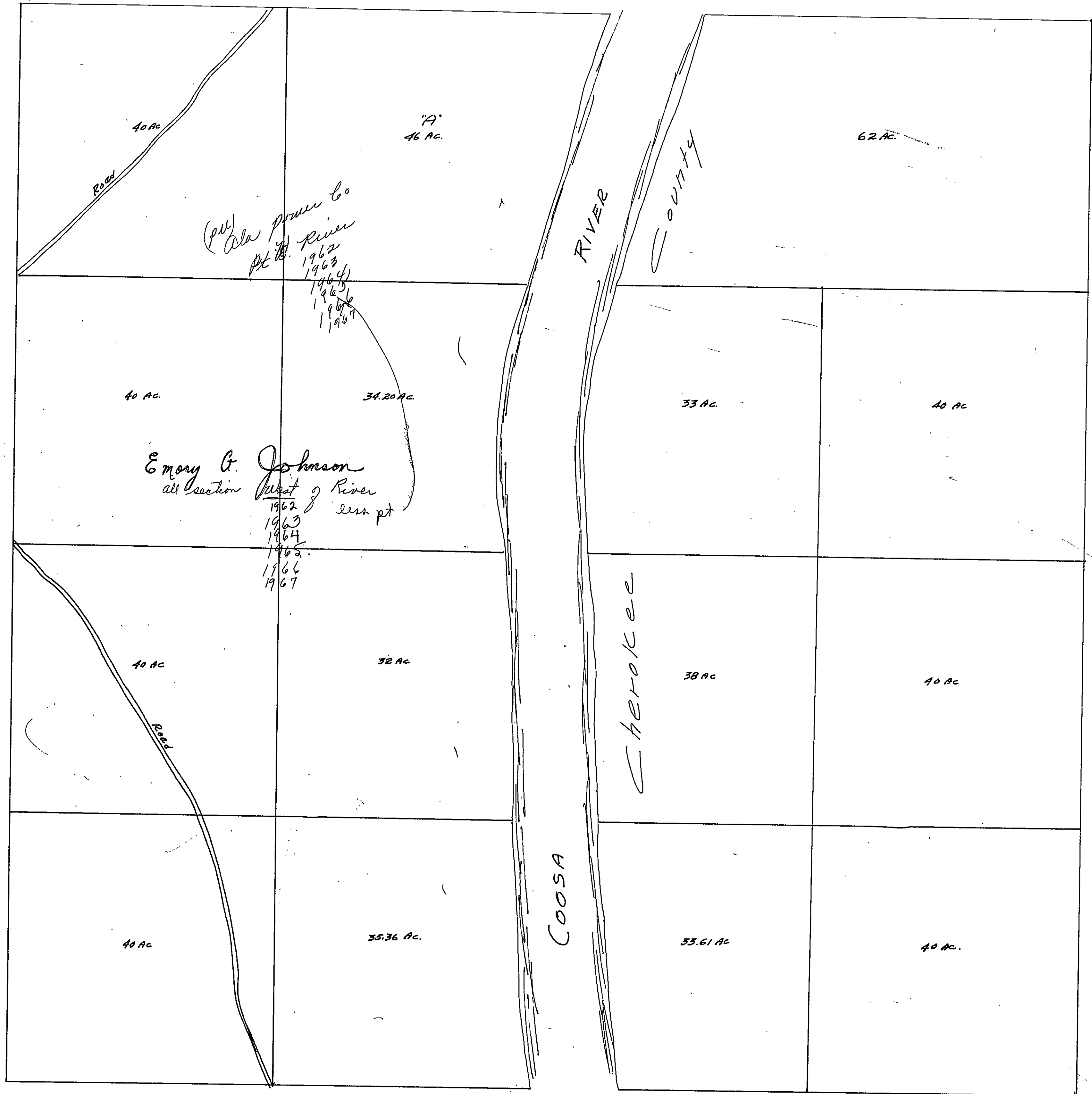
77777777



SEC. 36, TP. 11S, R7E.



SEC. 4, T.P. 11S, R8E

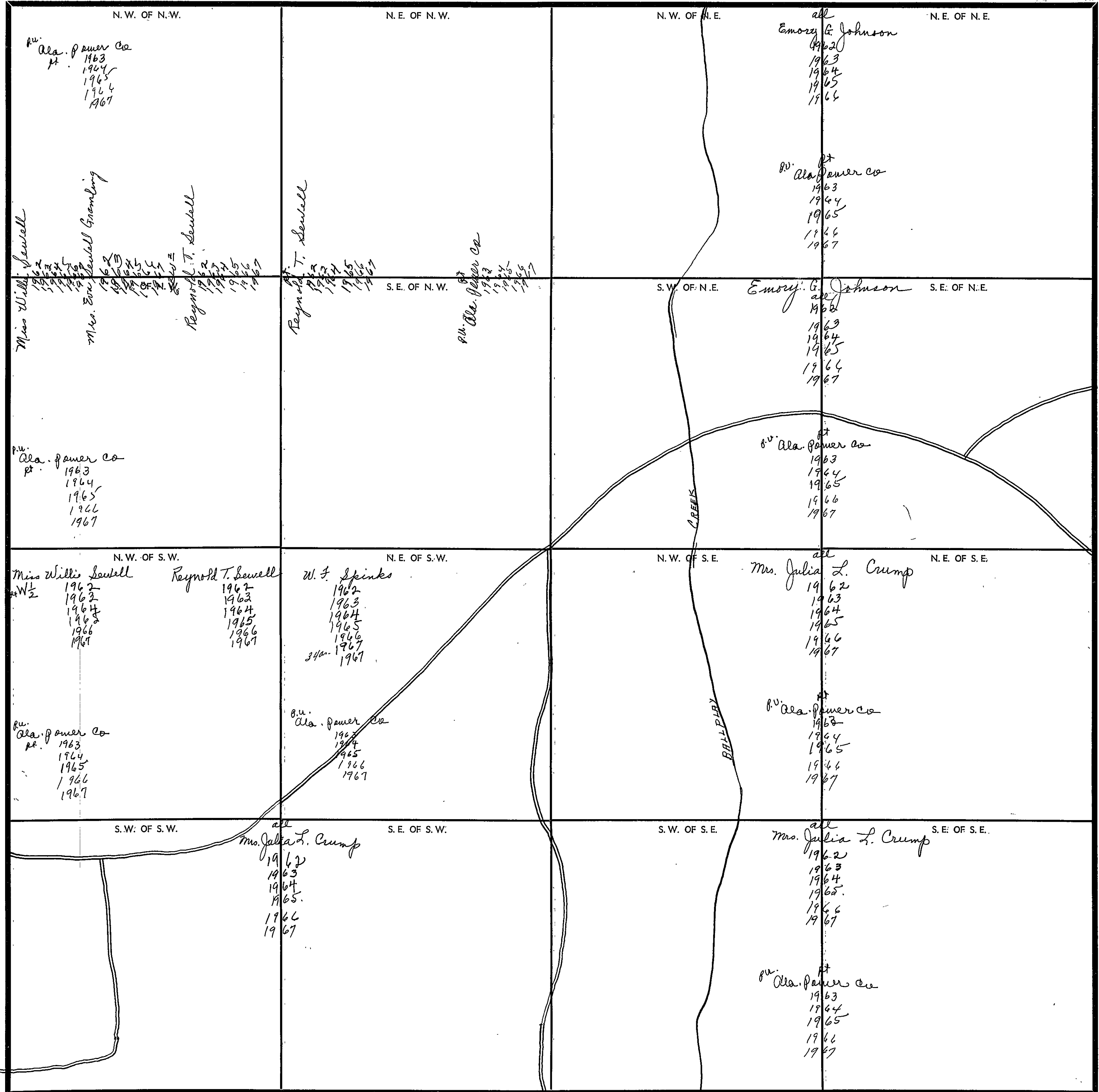


SECTION 5

TOWNSHIP 11

RANGE 8

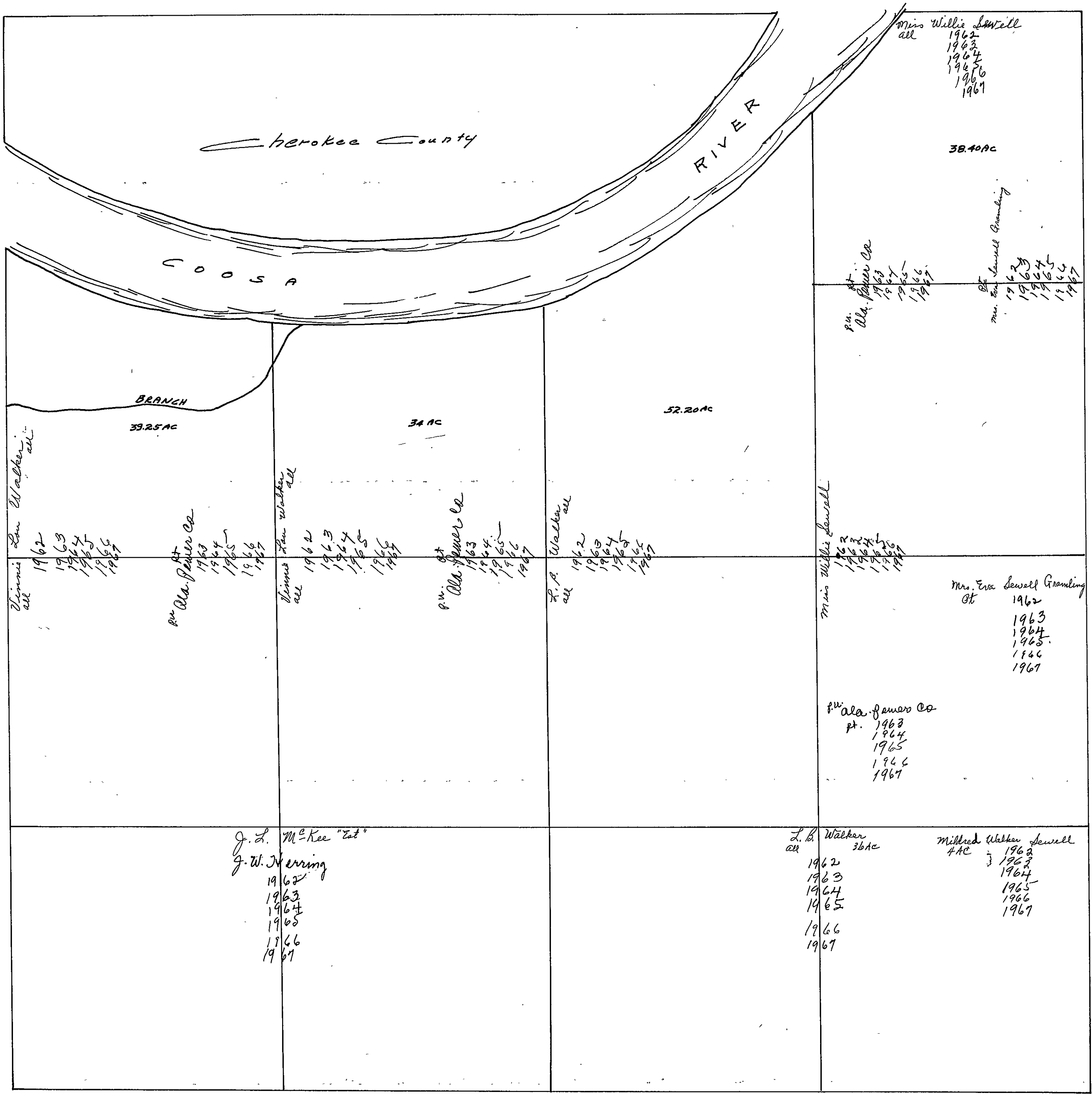
FORM 1-S.T.C. ROBERTS & SON, BIRMINGHAM



Scale—1 inch=300 Ft.

COUNTY

SEC. 6, TP. 11 S, R. 8 E.



Jimmie Sam Walker all

1962
1963
1964
1965
1966
1967

39.25 AC

Mrs. Ala. Sewer Co.

Jimmie Sam Walker all

1962
1963
1964
1965
1966
1967

34 AC

Mrs. Ala. Sewer Co.

J.P. Walker all

1962
1963
1964
1965
1967

52.20 AC

Mrs. Willie Sewell

1962
1963
1964
1965
1967

Mrs. Eva Sewell Granting
pt. 1962
1963
1964
1965
1966
1967

Mrs. Ala. Sewer Co.
pt. 1963
1964
1965
1966
1967

J.L. McKee "Ent"
J.W. Jerring
1962
1963
1964
1965
1966
1967

L.B. Walker
all 36 AC
1962
1963
1964
1965
1966
1967

Mildred Walker Sewell
4 AC
1962
1963
1964
1965
1966
1967

Mrs. Willie Sewell
all
1962
1963
1964
1965
1966
1967

38.40 AC

Mrs. Ala. Sewer Co.
pt. 1963
1964
1965
1966
1967

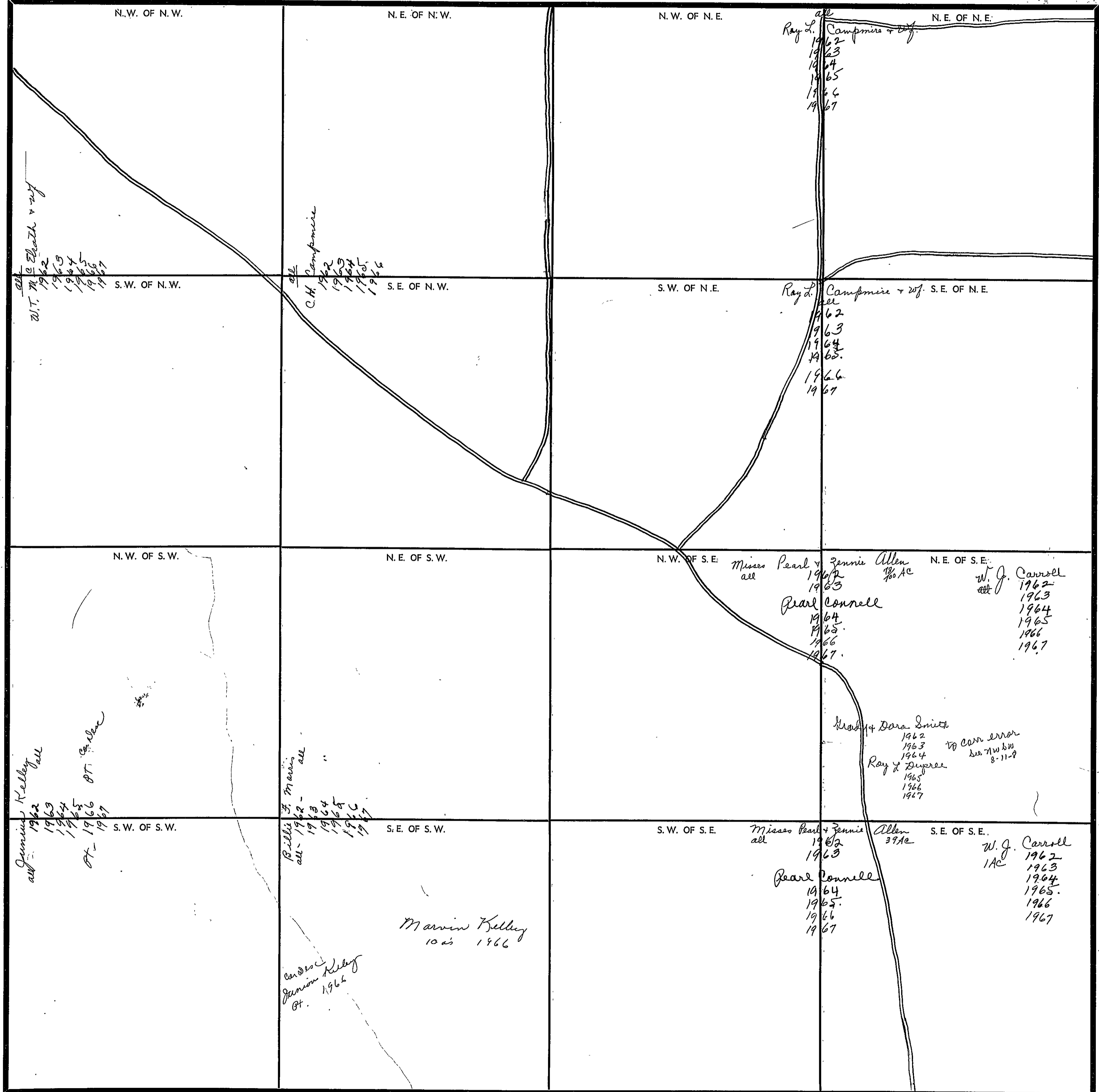
Mrs. Sam Sewell Granting
pt. 1962
1963
1964
1965
1966
1967

SECTION 7

TOWNSHIP 11

RANGE 8

FORM 1-S.T.C. ROBERTS & SON, BIRMINGHAM



COUNTY _____

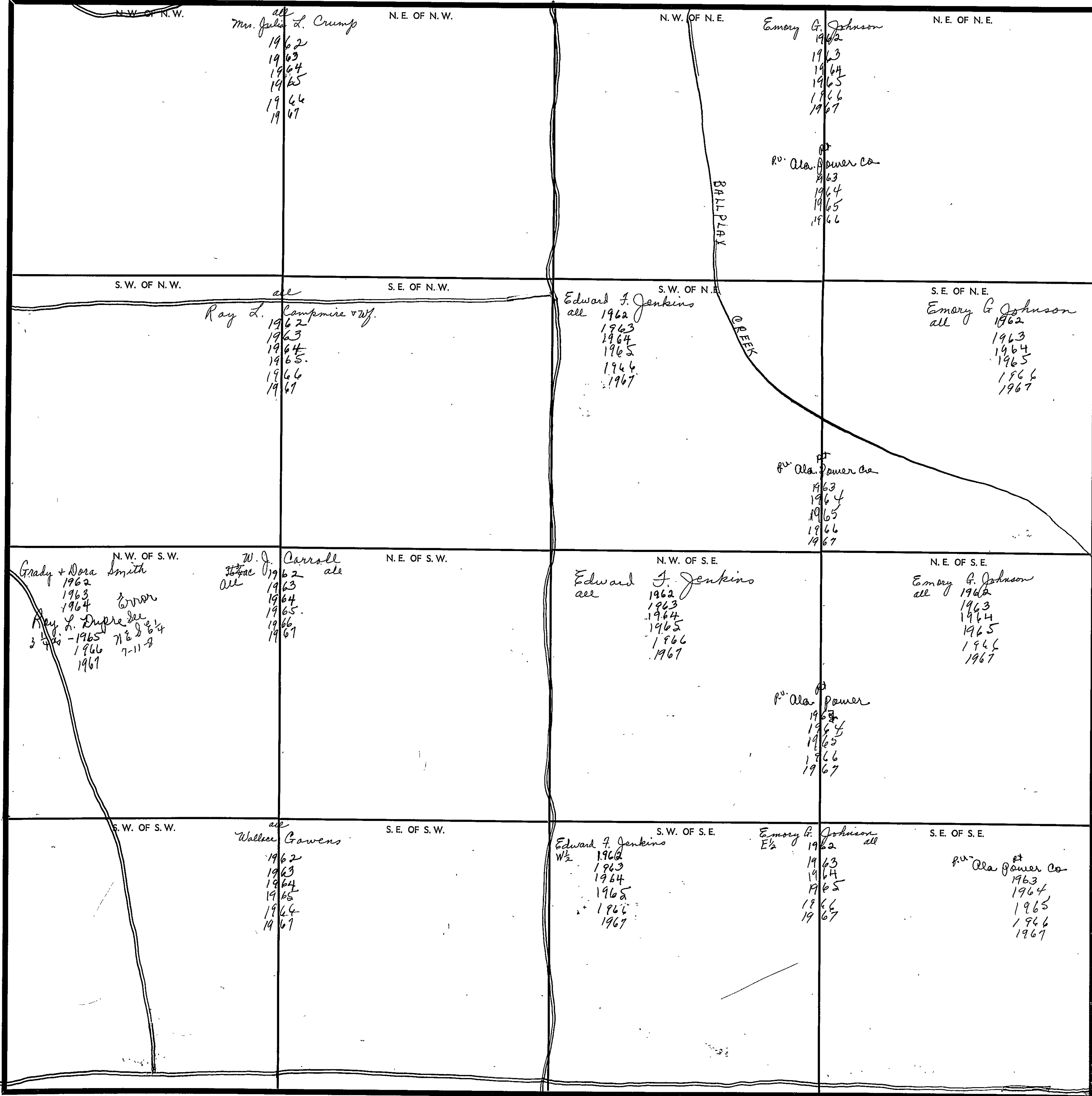
Scale—1 inch=300 Ft.

SECTION 8

TOWNSHIP 11

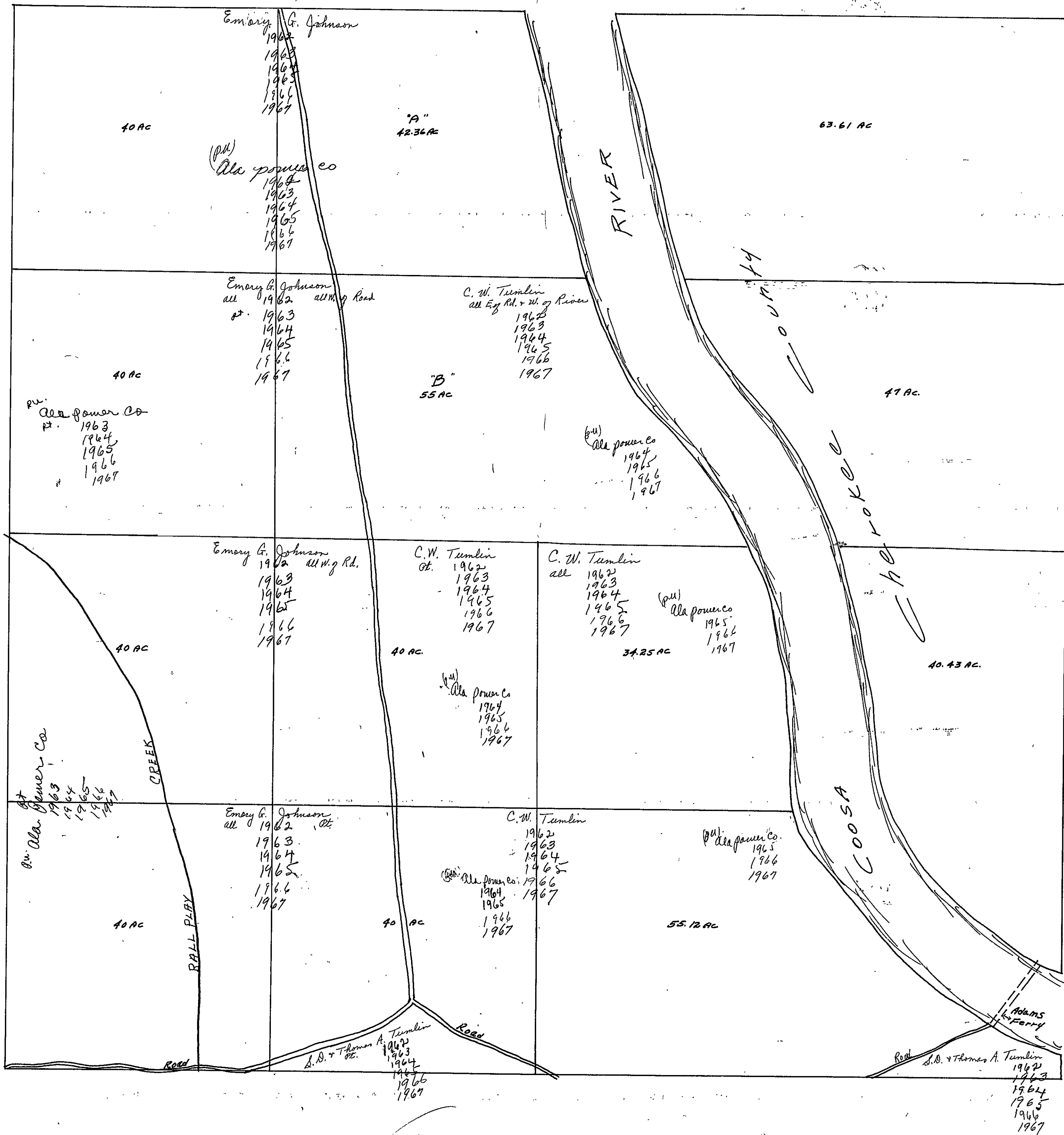
RANGE 8

FORM 1-S.T.C. - ROBERTS & SON, MEMPHIS



Scale—1 inch—300 Ft.

COUNTY _____



SECTION 15

TOWNSHIP 11

RANGE 8

FORM 1-S.T.C. - ROBERTS & SON, BIRMINGHAM

N. W. OF N. W.	N. E. OF N. W.	N. W. OF N. E.	N. E. OF N. E.
S. W. OF N. W. <i>J.D. & Thomas A. Franklin all W²N¹W¹ in Etowah Co. 20 AC 1962 1963 1964 1965 1966 1967</i>	S. E. OF N. W. <i>Cherokee</i>	S. W. OF N. E.	S. E. OF N. E.
N. W. OF S. W. <i>Howard Cowan 3 1/2 acres in Etowah Co. 1962 1963 1964 1965 1966 1967</i>	N. E. OF S. W. <i>County</i> <i>Howard Cowan 1/2 ac in Etowah Co. 1962 1963 1964 1965 1966 1967</i>	N. W. OF S. E.	N. E. OF S. E.
S. W. OF S. W. <i>J. D. Thornton all - 1962 1963 1964 1965 1966 1967</i>	S. E. OF S. W.	S. W. OF S. E.	S. E. OF S. E.

COUNTY

LINE

Scale - 1 inch = 300 Ft.

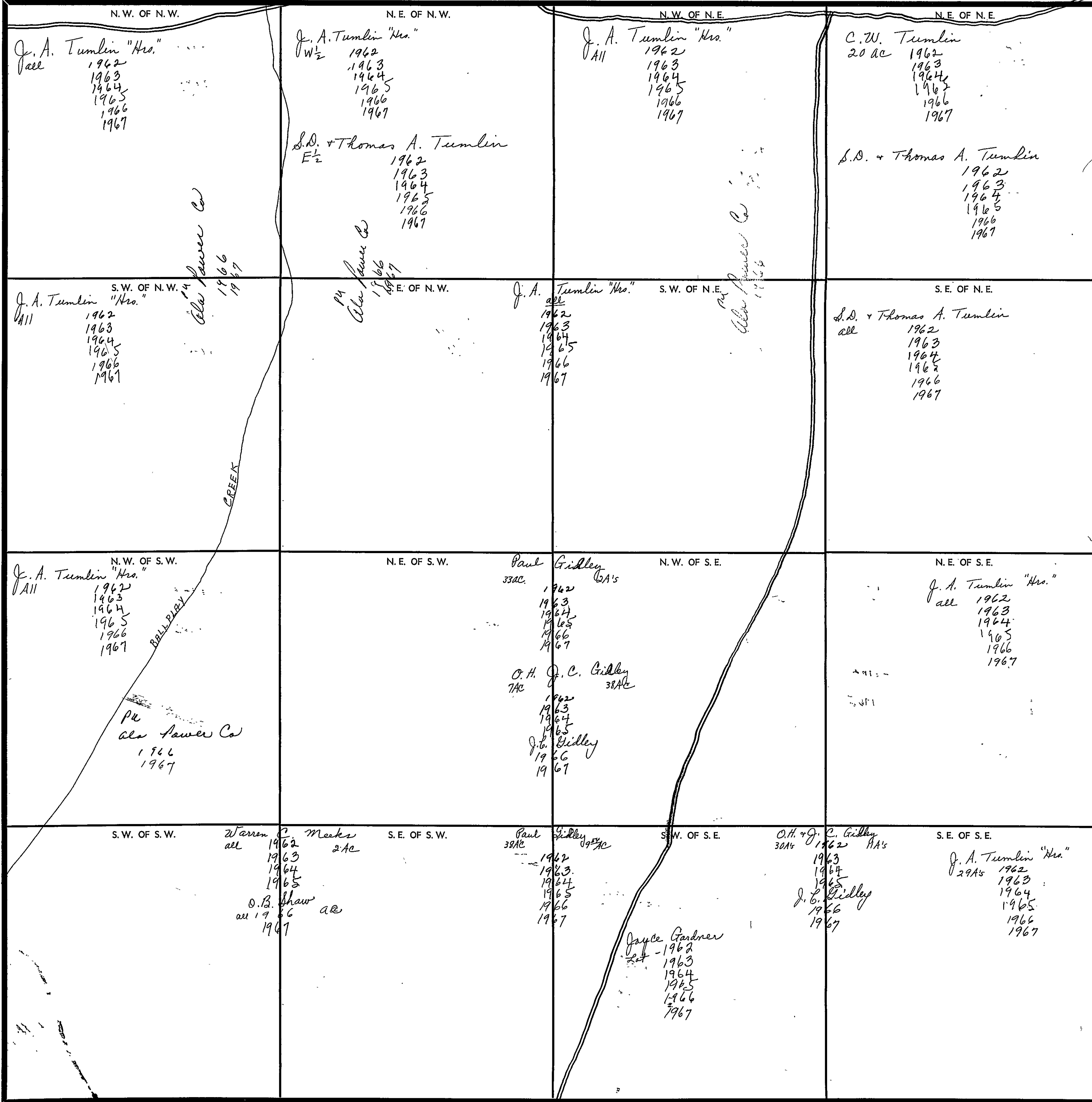
COUNTY _____

SECTION 16

TOWNSHIP 11

RANGE 8

FORM 1-S.T.C.—BORETT & SON, BIRMINGHAM



COUNTY _____

Scale—1 inch=300 Ft.

SECTION 17

TOWNSHIP 11

RANGE 5

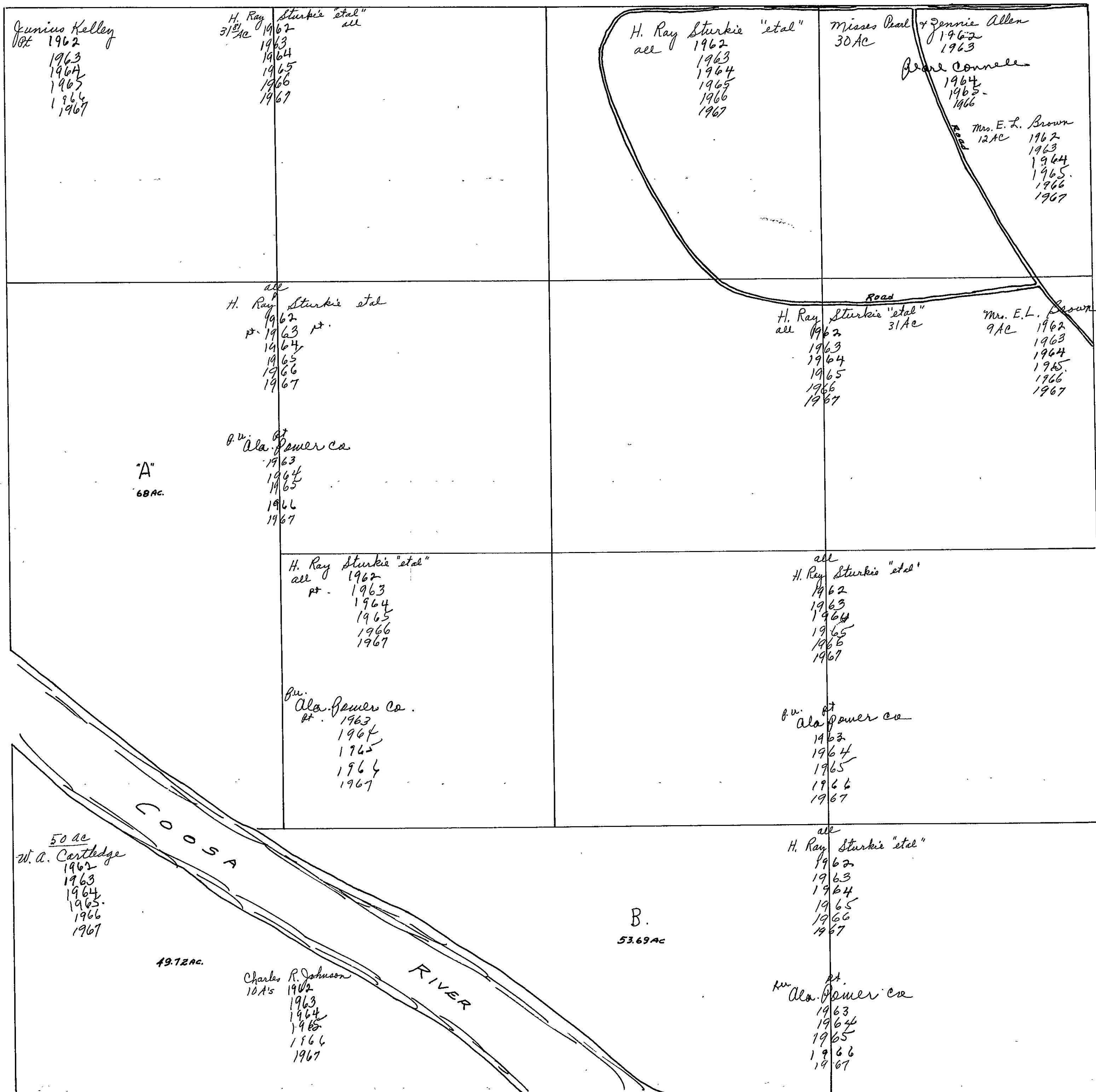
FORM 1-S.T.C. - ROBERTS & SON, BIRMINGHAM

<p>N. W. OF N. W.</p> <p>Misses Pearl + Jennie Allen 30 AC - 1962 1963 Pearl Connell 1964 1965 1966 1967</p> <p>Mrs. E. L. Brown 10 AC - 1962 1963 1964 1965 1966 1967</p>	<p>N. E. OF N. W.</p> <p>Wallace Gowens W 1/2 - 1962 1963 1964 1965 1966 1967</p> <p>W. G. Chestwood E 1/2 - 1962 1963 1964 1965 1966 1967</p>	<p>N. W. OF N. E.</p> <p>W. G. Chestwood all - 1962 1963 1964 1965 1966 1967</p>	<p>N. E. OF N. E.</p> <p>Margaret Douglas "Mrs." all - 1962 1963 1964 1965 1966 1967</p>
<p>S. W. OF N. W.</p> <p>Mrs. E. L. Brown all - 1962 1963 1964 1965 1966 1967</p>	<p>S. E. OF N. W.</p> <p>Mrs. E. L. Brown all - 1962 1963 1964 1965 1966 1967</p>	<p>S. W. OF N. E.</p> <p>W. G. Chestwood all - 1962 1963 1964 1965 1966 1967</p>	<p>S. E. OF N. E.</p> <p>Margaret Douglas "Mrs." all - 1962 1963 1964 1965 1966 1967</p>
<p>N. W. OF S. W.</p> <p>Mrs. E. L. Brown 9 ac - 1962 1963 1964 1965 1966 1967</p> <p>Misses Pearl + Jennie Allen W 1/2 - 1962 1963 Pearl Connell 1964 1965 1966 1967</p>	<p>N. E. OF S. W.</p> <p>Valvia D. Teat 8 1/2 AC - 1962 1963 1964 1965 1966 1967</p> <p>Jesse Stokes 17 1/2 AC - 1962 1963 1964 1965 1966 1967</p> <p>C. H. Weatherington 39 AC - 1962 1963 1964 1965 1966 1967</p>	<p>N. W. OF S. E.</p> <p>Mrs. E. L. Brown All - 1962 1963 1964 1965 1966 1967</p>	<p>N. E. OF S. E.</p> <p>Margaret Douglas "Mrs." all - 1962 1963 1964 1965 1966 1967</p>
<p>S. W. OF S. W.</p> <p>Seaf. H. Scales all - 1962 1963 1964 1965 1966 1967</p>	<p>S. E. OF S. W.</p> <p>N. H. Freeman N 1/2 - 1962 1963 C. H. Weatherington 19 ac - 1962 1963 1964 1965 1966 1967</p> <p>Leroy Freeman + 27 18 1/2 - 1962 1963 1964 1965 1966 1967</p> <p>Mermond Freeman 1962 1963 1964 1965 1966 1967</p> <p>Charles P. + Jo D. Morris 2 1/2 - 1962 1963 1964 1965 1966 1967</p> <p>Virginia Reynolds 1 ac - 1964 - Eric P. R. 1965 - dup. 1966 1967</p> <p>J. W. Hanley 3 ac - 1966 1967</p>	<p>S. W. OF S. E.</p> <p>Robert A. Reynolds All - 1962 1963 1964 1965 1966 1967</p> <p>Ala Power Co 1966 1967</p>	<p>S. E. OF S. E.</p> <p>Warren C. Mosher 6 AC - 1962 1963 1964 1965 1966 1967</p> <p>O. B. Shaw 6 ac - 1966 1967</p>

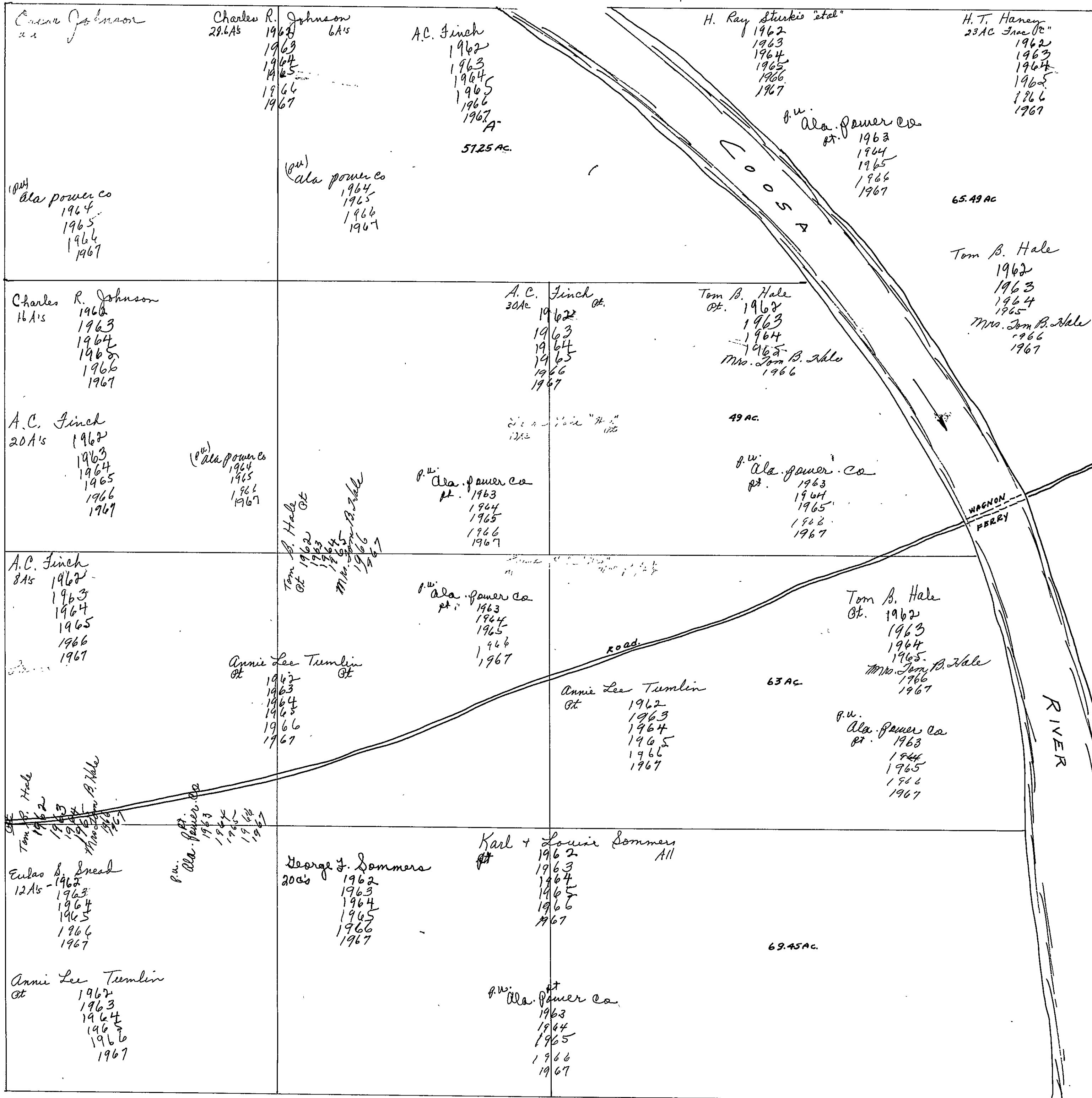
Scale - 1. inch = 300 Ft.

COUNTY

SEC. 18, TP. 11 S, R 8 E.



SEC. 19, TP. 11S, R 8 E.

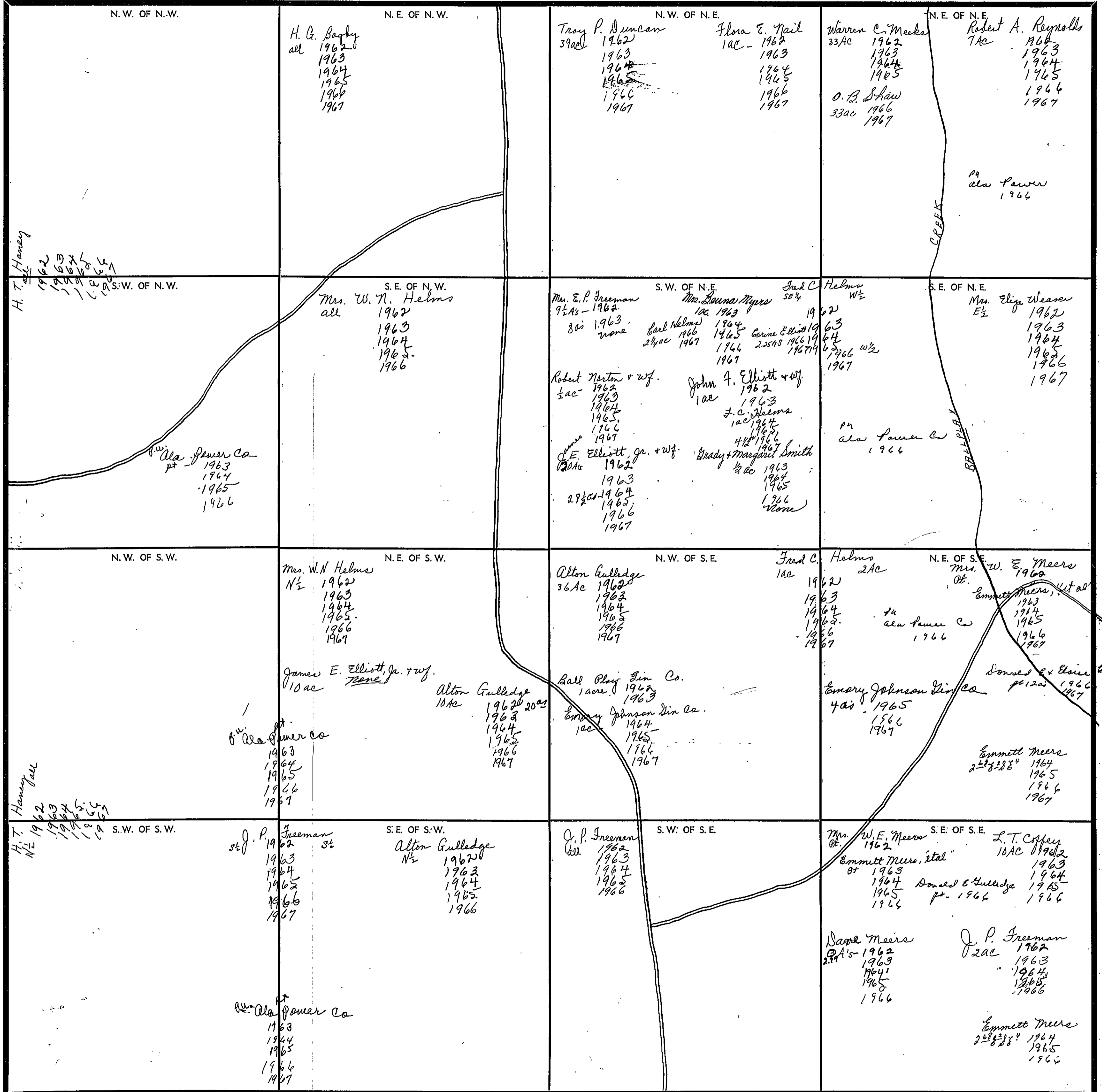


SECTION 20

TOWNSHIP 11

RANGE 8

FORM 1-S.T.C.-ROBERTS & SON, BIRMINGHAM



Scale—1 inch—300 Ft.

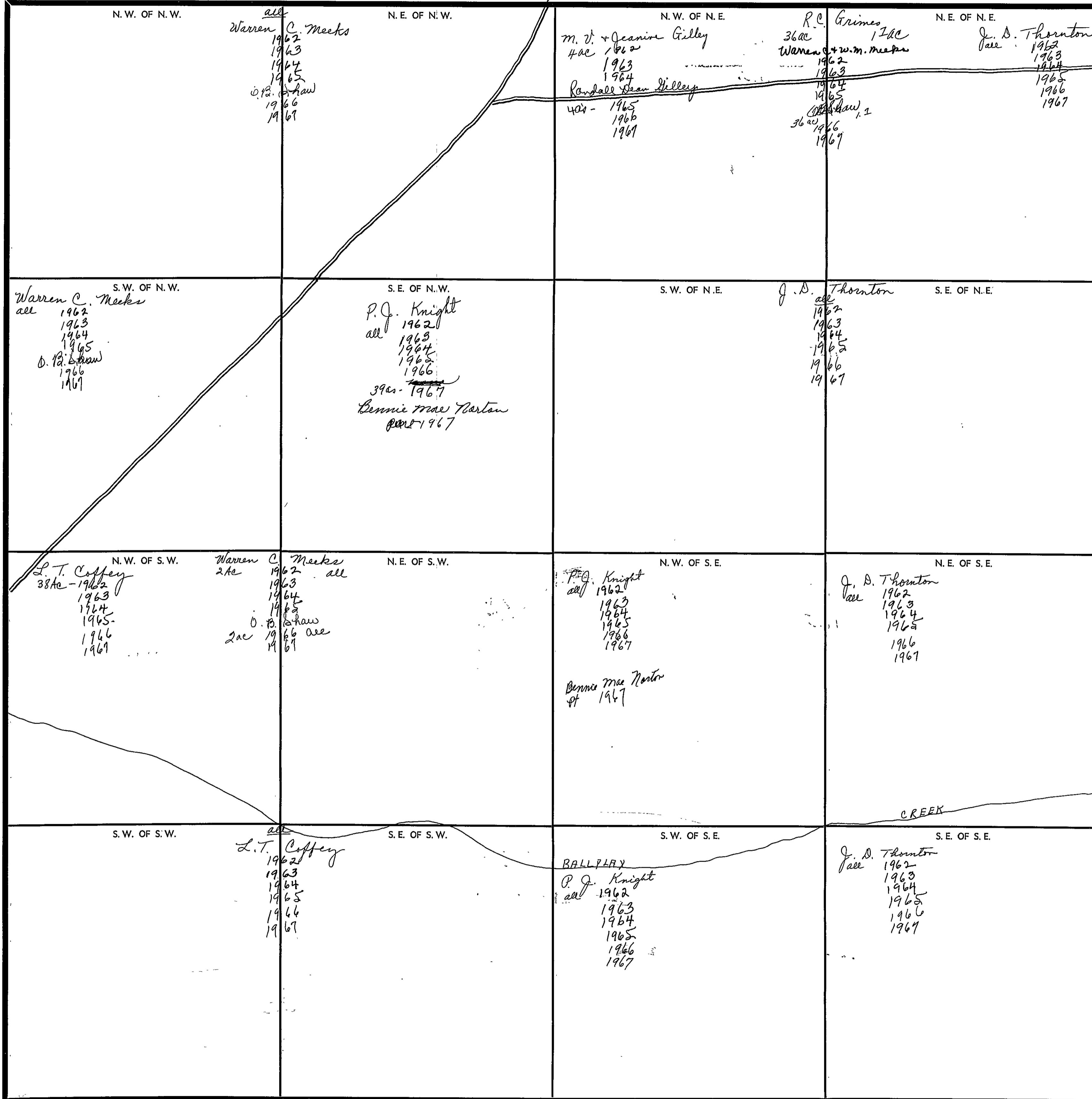
COUNTY

SECTION 21

TOWNSHIP 11

RANGE 8

FORM 1-S.T.C.—ROBERTS & SON, MINNEAPOLIS



Scale—1 inch=300 Ft.

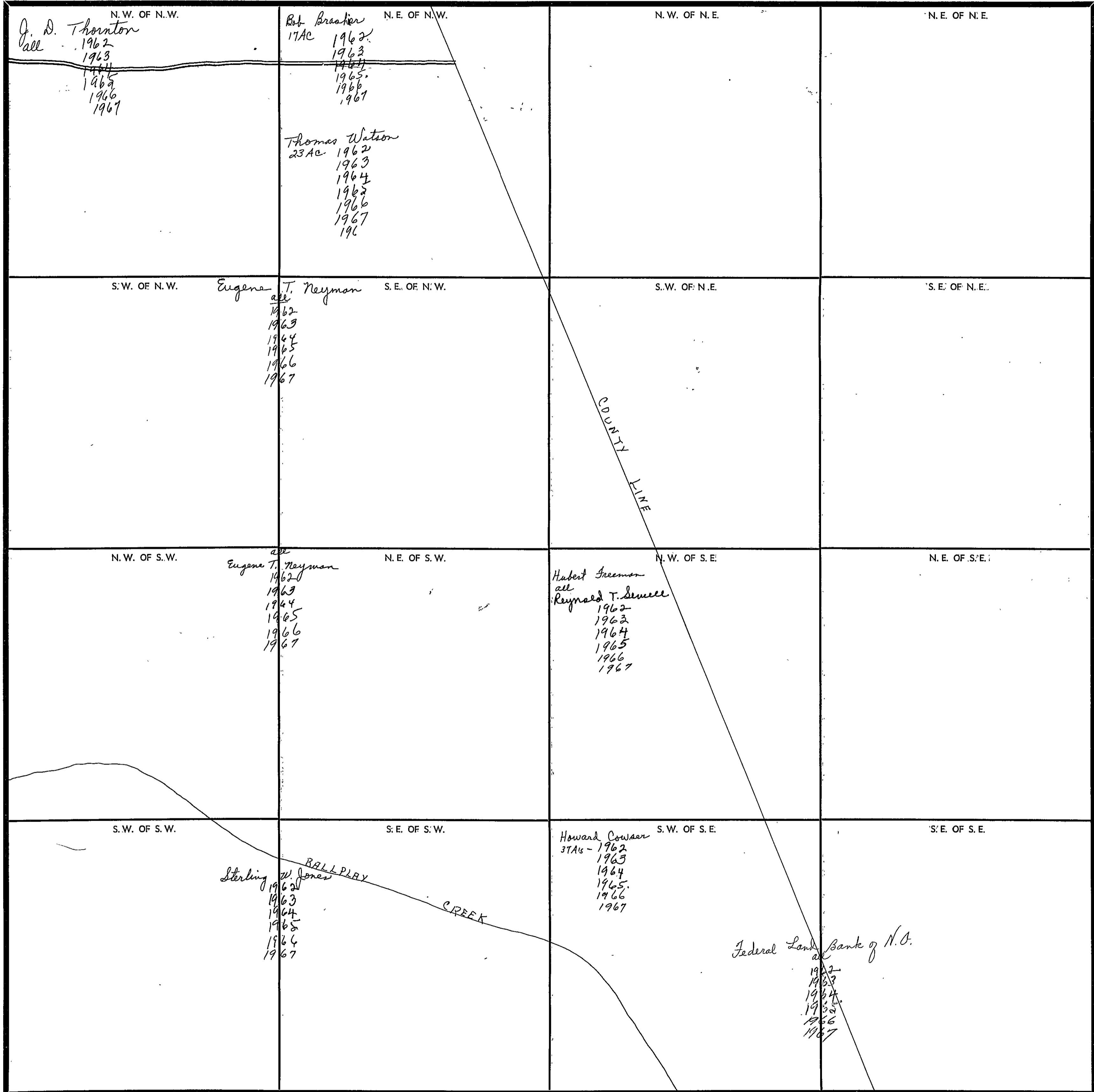
COUNTY _____

SECTION 22

TOWNSHIP 11

RANGE 8

FORM 1-S.T.C.-ROBERTS & SON, BIRMINGHAM



COUNTY _____

Scale—1 inch—300. Ft.

SECTION 26

TOWNSHIP 11

RANGE 8

FORM 1-S.T.C.—ROBERTS & SON, BIRMINGHAM

N. W. OF N. W.	N. E. OF N. W.	N. W. OF N. E.	N. E. OF N. E.
S. W. OF N. W.	S. E. OF N. W.	S. W. OF N. E.	S. E. OF N. E.
N. W. OF S. W.	N. E. OF S. W.	N. W. OF S. E.	N. E. OF S. E.
S. W. OF S. W.	S. E. OF S. W.	S. W. OF S. E.	S. E. OF S. E.

Sterling W. Jones
 15Ac 1962
 1963
 1964
 1965
 1966
 1967

John Ruckner
 15Ac 1962
 1963
 1964
 1965
 1966
 1967

COUNTY

CHEROKEE

COUNTY

J. A. Tumlin Heirs
 1962
 1963
 1964
 1965
 1966
 1967

LINE

J. A. Tumlin Heirs
 1962
 1963
 1964
 1965
 1966
 1967

Sterling W. Jones
 15Ac 1962
 1963
 1964
 1965
 1966
 1967

John Ruckner
 15Ac 1962
 1963
 1964
 1965
 1966
 1967

Scale—1 inch=300 Ft.

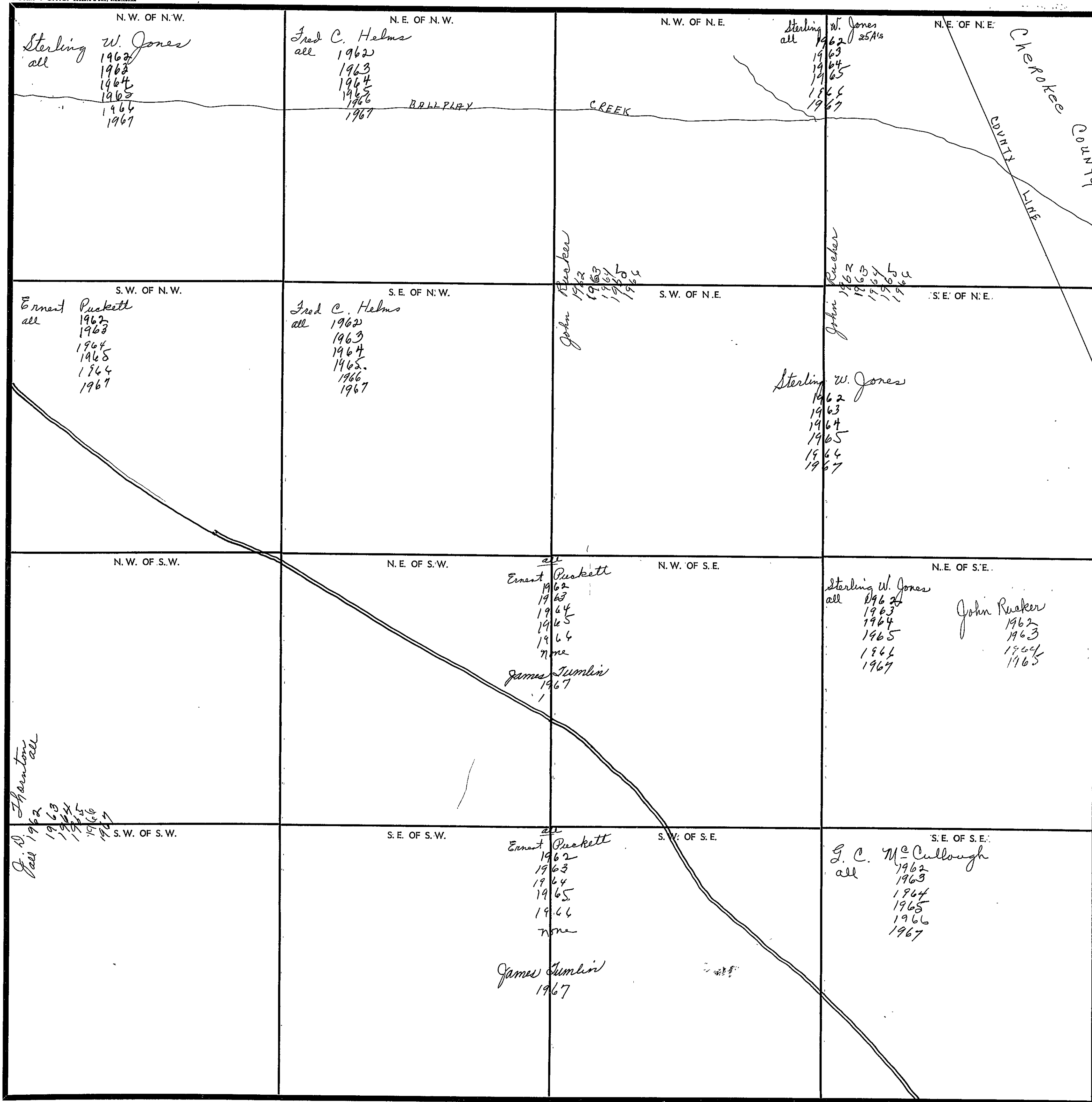
COUNTY _____

SECTION 27

TOWNSHIP 11

RANGE 8

FORM 1-5.T.C. - ROBERTS & SON, BIRMINGHAM



Scale—1 inch=300 Ft.

COUNTY _____

SECTION

28

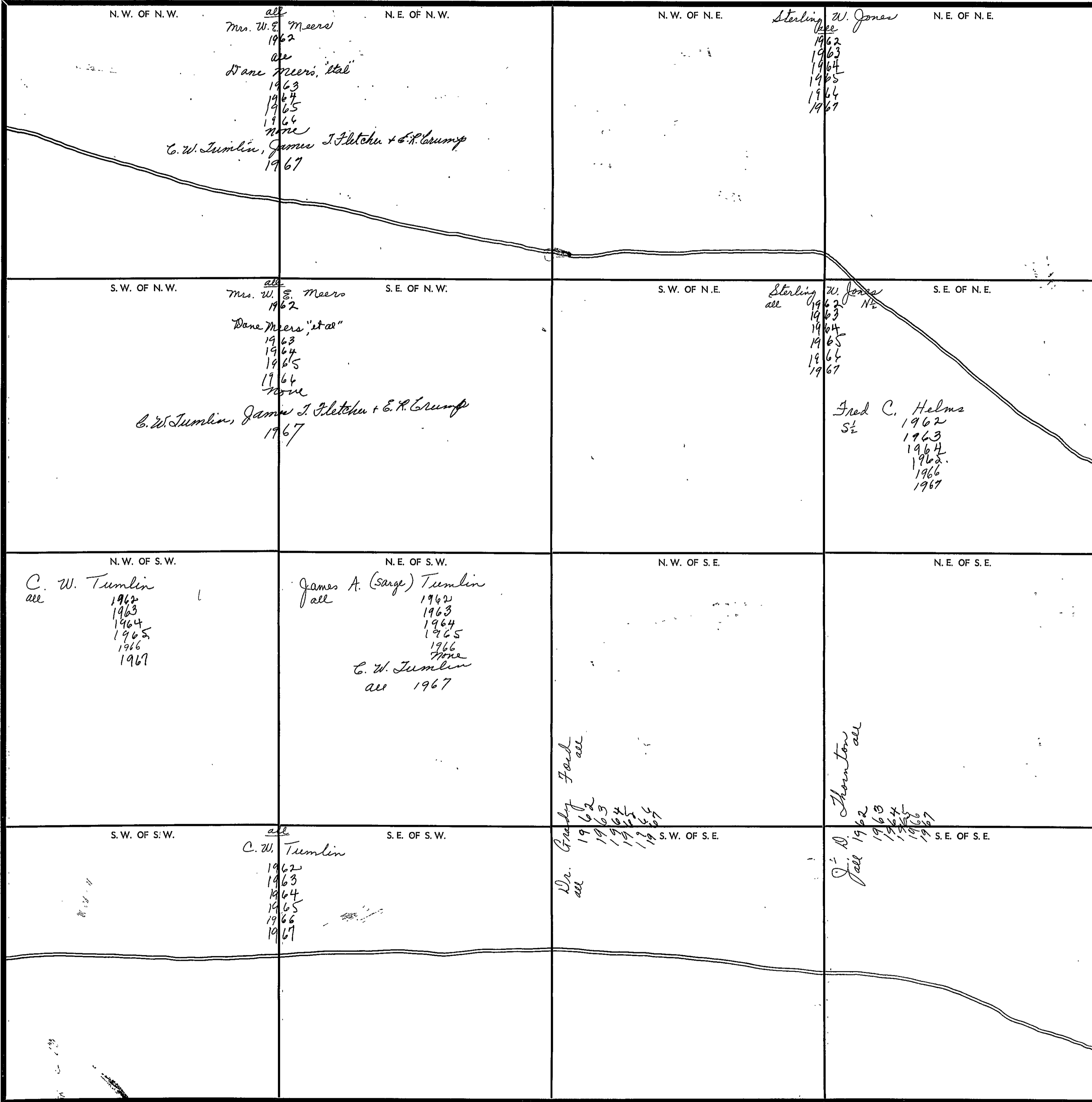
TOWNSHIP

11

RANGE

8

FORM 1-5.T.C.—ROBERTS & SON, BIRMINGHAM



Scale—1 inch—300 Ft.

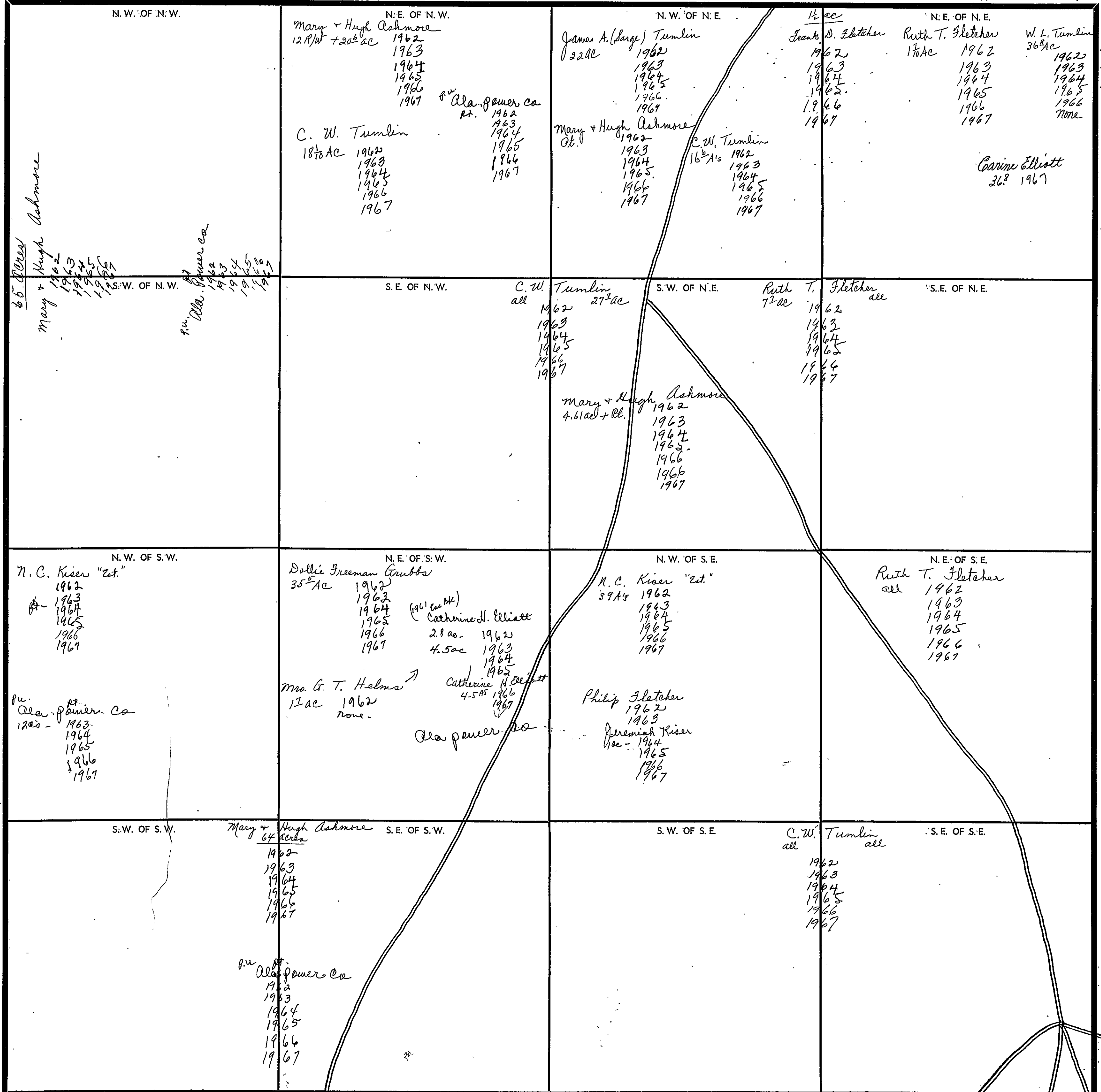
COUNTY

SECTION 29

TOWNSHIP 11

RANGE 8

FORM 1-S.T.C. ROBERTS & SON, MINNAPOLIS



6 5/8 ac
Mary + Hugh Ashmore
1962
1963
1964
1965
1966
1967

9 1/2 ac
Ala. Power Co.
1962
1963
1964
1965
1966
1967

N.E. OF N.W.
Mary + Hugh Ashmore
12 1/2 ac + 20 1/2 ac
1962
1963
1964
1965
1966
1967
C.W. Tumlin
18 1/2 ac
1962
1963
1964
1965
1966
1967

Ala. Power Co.
Pt.
1962
1963
1964
1965
1966
1967

N.W. OF N.E.
James A. (Large) Tumlin
22 ac
1962
1963
1964
1965
1966
1967
Mary + Hugh Ashmore
Pt.
1962
1963
1964
1965
1966
1967
C.W. Tumlin
16 1/2 ac
1962
1963
1964
1965
1966
1967

16 ac
Frank D. Fletcher
1962
1963
1964
1965
1966
1967

N.E. OF N.E.
Ruth T. Fletcher
17 ac
1962
1963
1964
1965
1966
1967

W.L. Tumlin
36 1/2 ac
1962
1963
1964
1965
1966
None

Carine Elliott
36 1/2 ac
1967

S.E. OF N.W.

C.W. Tumlin
all
1962
1963
1964
1965
1966
1967

S.W. OF N.E.

Ruth T. Fletcher
7 1/2 ac
all
1962
1963
1964
1965
1966
1967

S.E. OF N.E.

Mary + Hugh Ashmore
4.61 ac + Pt.
1962
1963
1964
1965
1966
1967

N.W. OF S.W.
N.C. Kiser "Est."
1962
1963
1964
1965
1966
1967

Ala. Power Co.
12 ac
1963
1964
1965
1966
1967

N.E. OF S.W.
Dollie Freeman Grubbs
35 5/8 ac
1962
1963
1964
1965
1966
1967
(1961 ex bk)
Catherine H. Elliott
2.8 ac
1962
4.5 ac
1963
1964
1965
1966
1967

Mrs. G. T. Helms
1 ac
1962
none

Catherine H. Elliott
4.5 ac
1966
1967
Ala. Power Co.

N.W. OF S.E.
N.C. Kiser "Est."
39 ac
1962
1963
1964
1965
1966
1967

Philip Fletcher
1962
1963
Jeremiah Kiser
1 ac
1964
1965
1966
1967

N.E. OF S.E.
Ruth T. Fletcher
all
1962
1963
1964
1965
1966
1967

S.W. OF S.W.

Mary + Hugh Ashmore
64 ac
1962
1963
1964
1965
1966
1967

Ala. Power Co.
1962
1963
1964
1965
1966
1967

S.W. OF S.E.

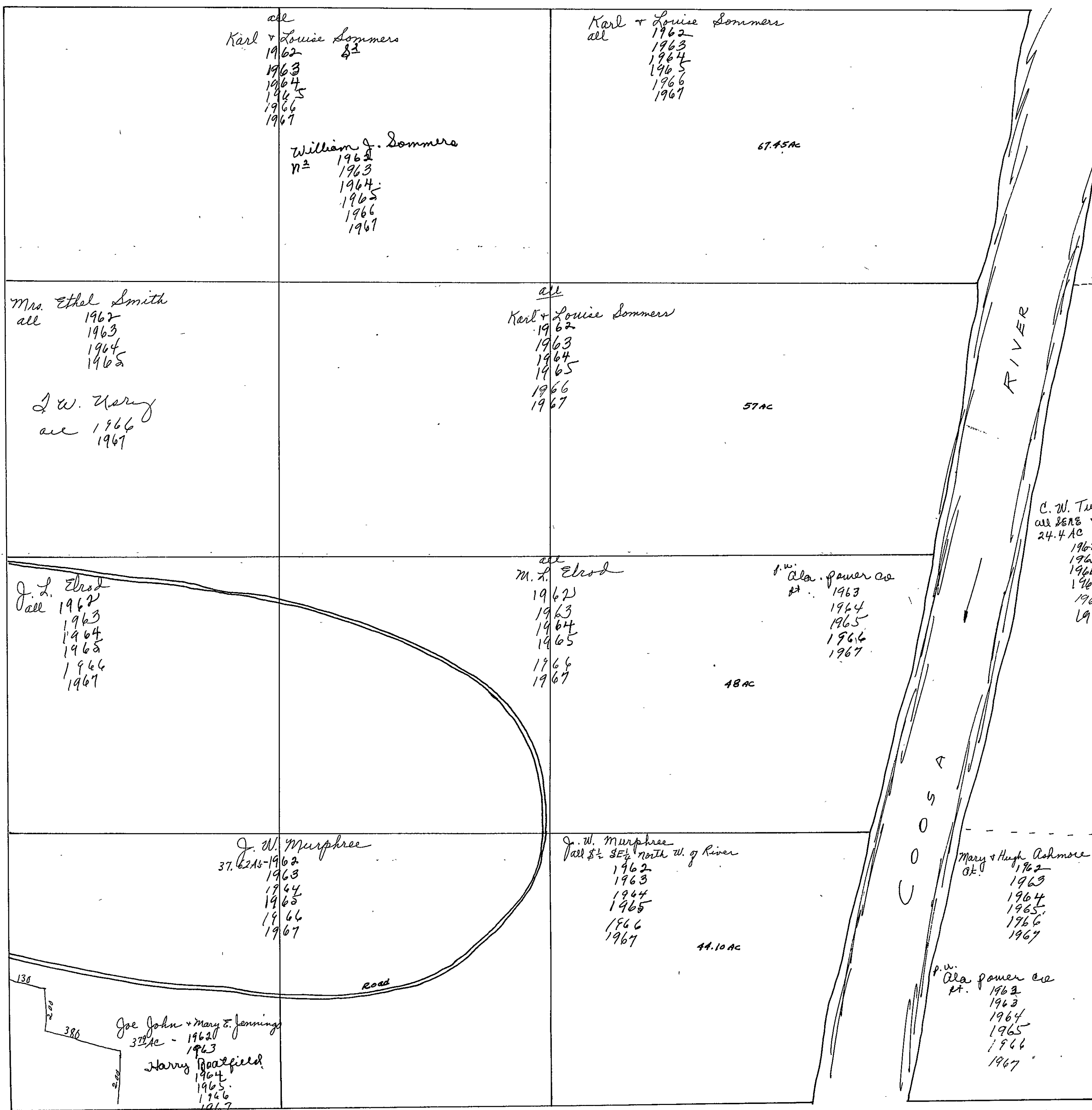
C.W. Tumlin
all
1962
1963
1964
1965
1966
1967

S.E. OF S.E.

Scale - 1 inch = 300 Ft.

COUNTY

SEC. 30, T.P. 11 S, R. 8 E.



all
Karl + Louise Sommers
1962
1963
1964
1965
1966
1967

William J. Sommers
1962
1963
1964
1965
1966
1967

Karl + Louise Sommers
all
1962
1963
1964
1965
1966
1967

67.45 AC

Mrs. Ethel Smith
all
1962
1963
1964
1965

J. W. Murry
all
1966
1967

all
Karl + Louise Sommers
1962
1963
1964
1965
1966
1967

57 AC

Mary + Hugh Ashmore
11 ac East of river in NE NE 1/4
1962
1963
1964

P. W. Ala. power co
1962
1963
1964
1965
1966
1967

C. W. Turnlin
all SE 1/8 + NE 1/8 1/4 East of River
24.4 AC
1962
1963
1964
1965
1966
1967

J. L. Elrod
all
1962
1963
1964
1965
1966
1967

M. L. Elrod
1962
1963
1964
1965
1966
1967

P. W. Ala. power co
1963
1964
1965
1966
1967

18 AC

J. W. Murphree
37.62 AC -
1962
1963
1964
1965
1966
1967

J. W. Murphree
all SE 1/2 north W. of River
1962
1963
1964
1965
1966
1967

44.10 AC

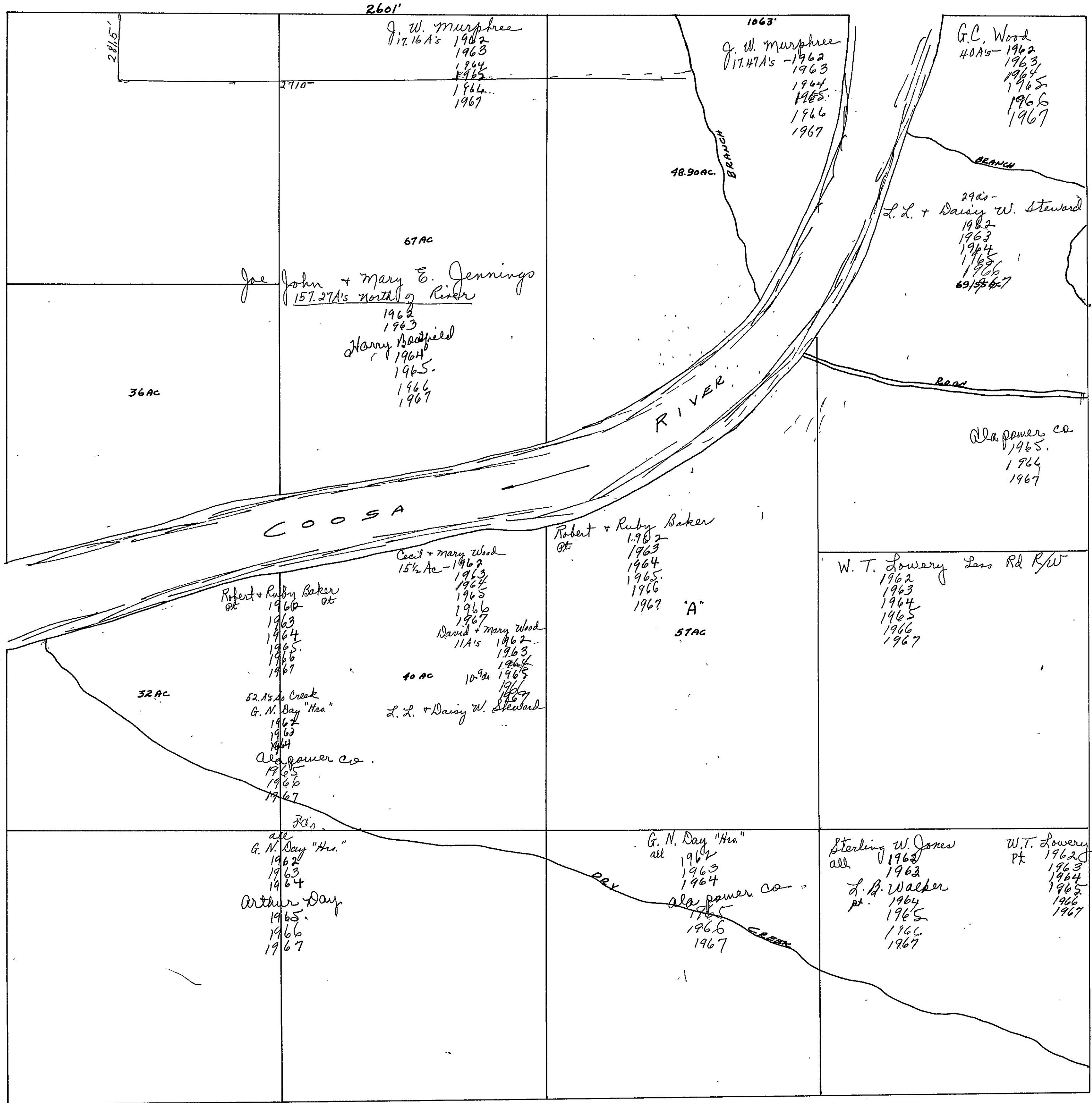
Mary + Hugh Ashmore
1962
1963
1964
1965
1966
1967

P. W. Ala power co
1962
1963
1964
1965
1966
1967

138
386
250
Joe John + Mary E. Jennings
32 AC -
1962
1963
Harry Goodfield
1964
1965
1966
1967

ROAD

SEC. 31, TP. 11 S., R. 8 E.

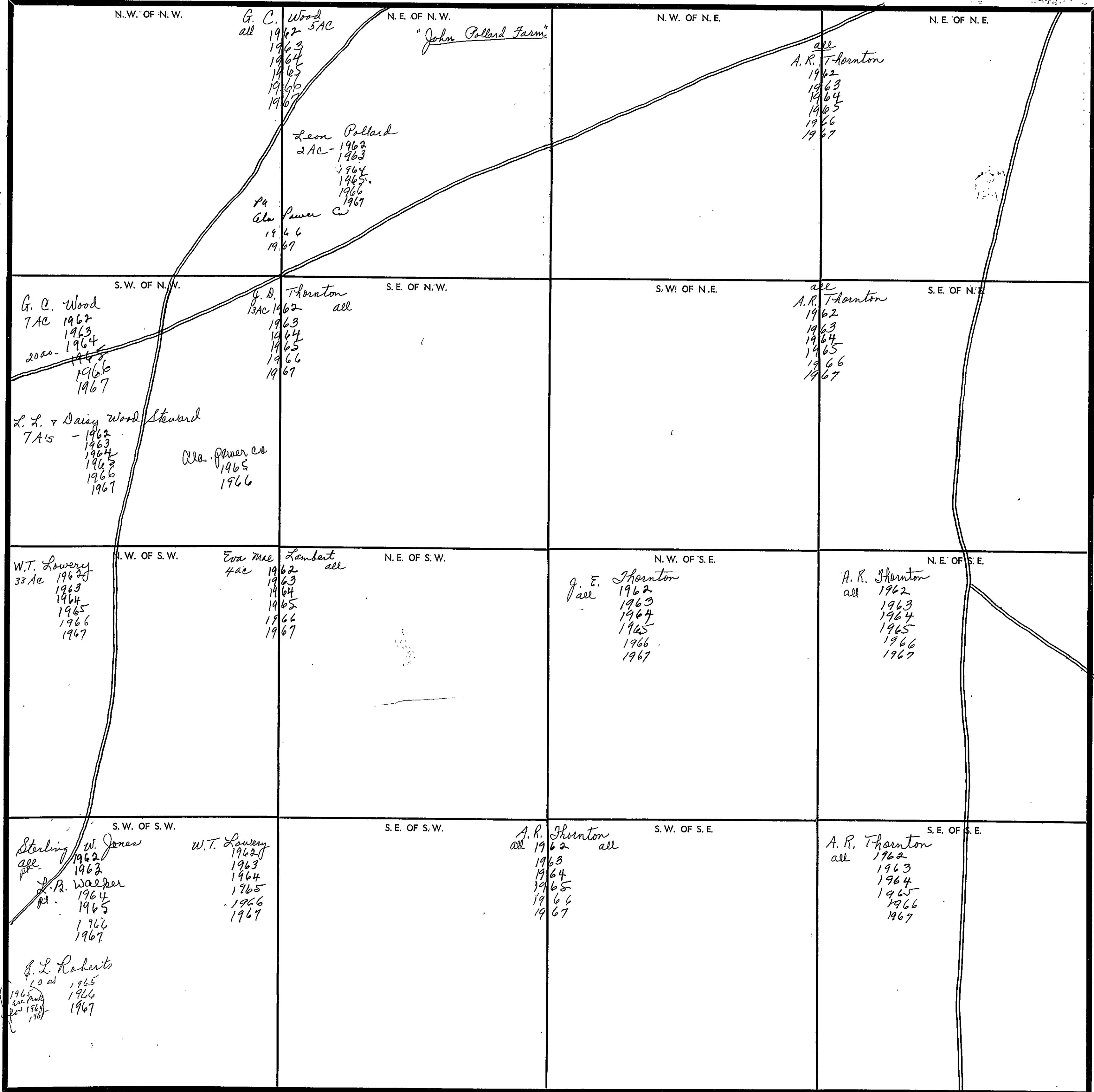


SECTION 32

TOWNSHIP 11

RANGE 8

FORM 1-S.T.C.—ROBERTS & SON, BIRMINGHAM



Scale—1 inch=300 Ft.

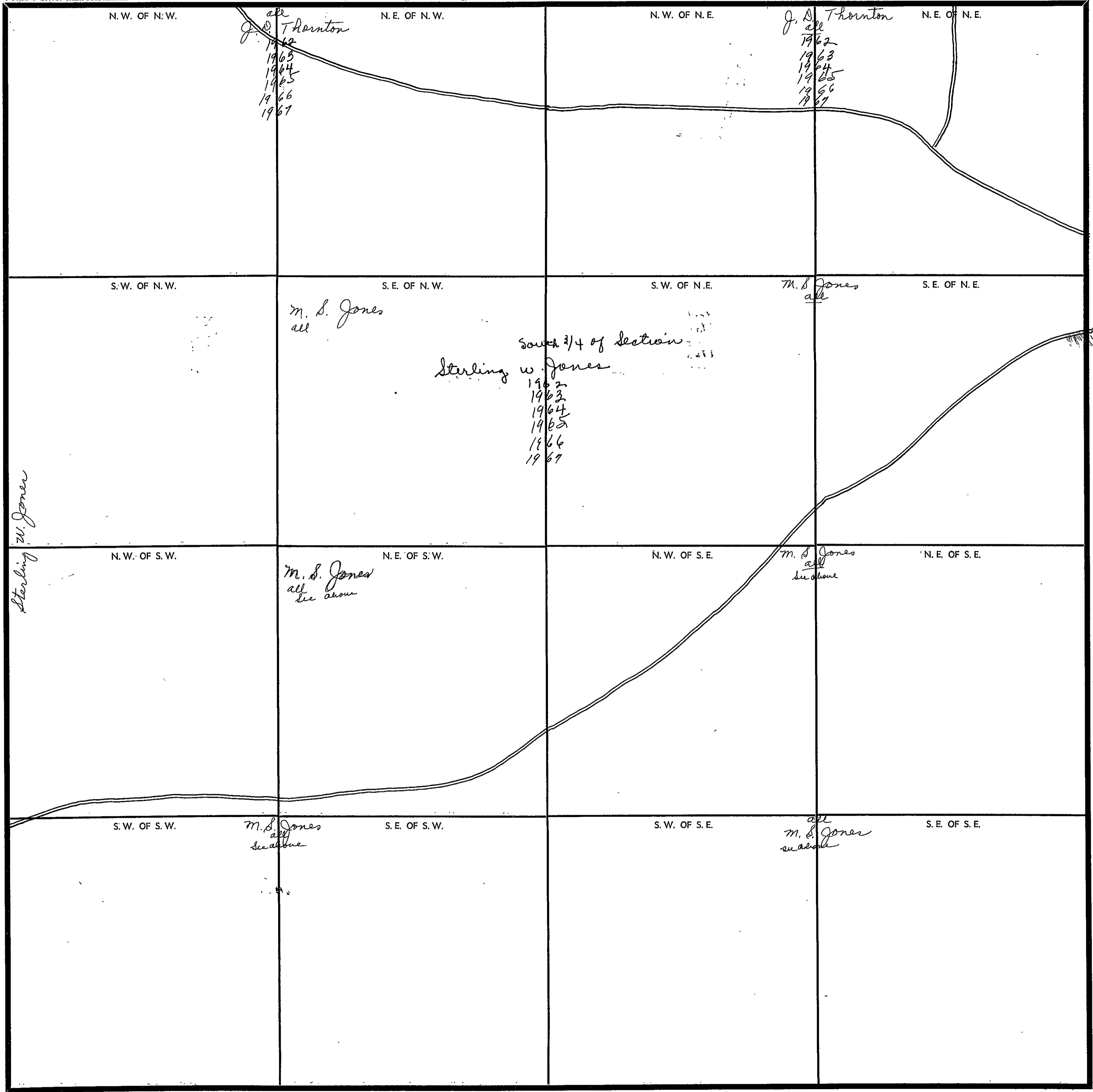
COUNTY

SECTION 34

TOWNSHIP 11

RANGE 8

FORM 1-S.T.C.—REVISED & COR. BIRMINGHAM



Scale—1 inch—300 Ft.

COUNTY _____

SECTION

35

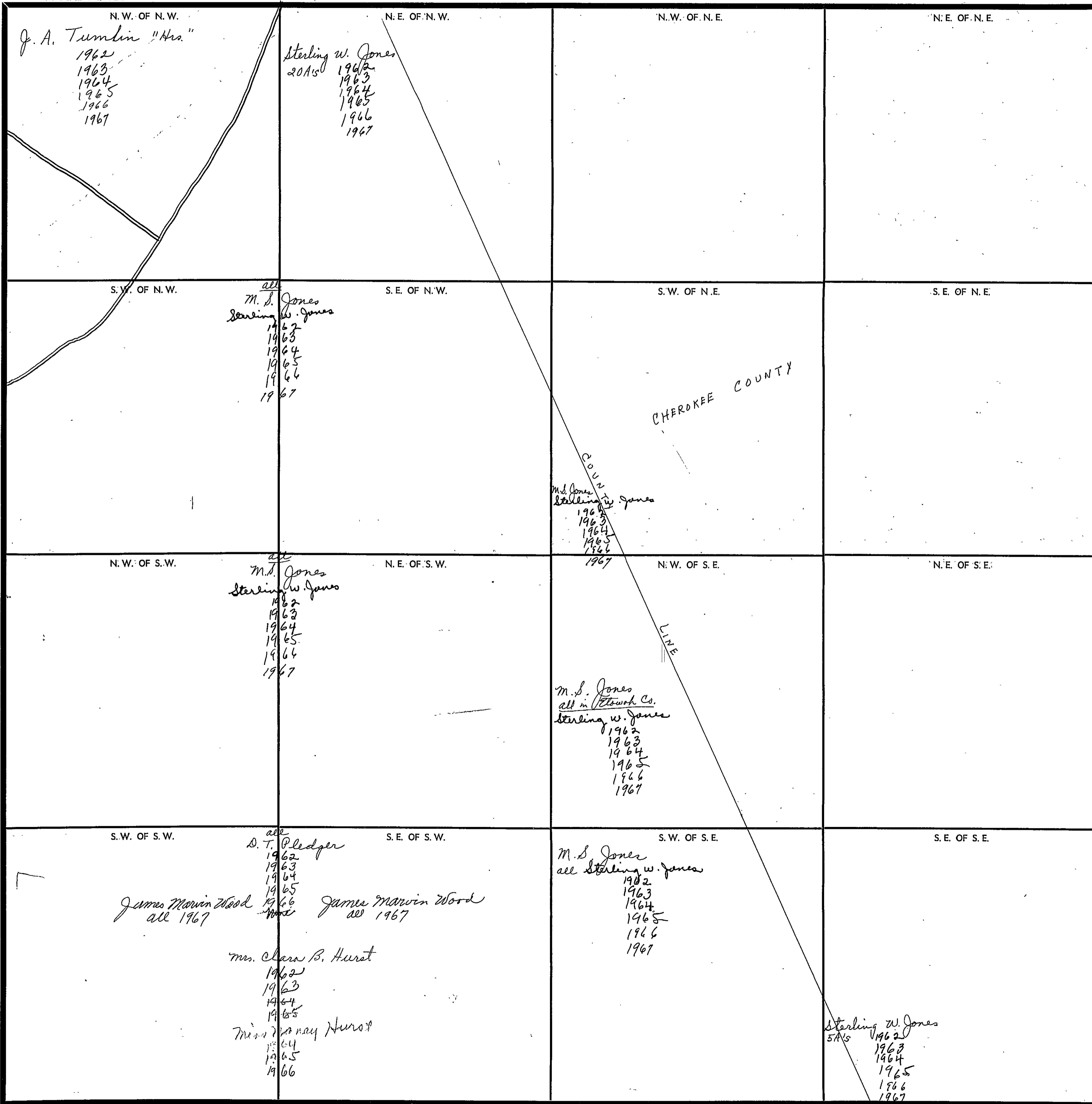
TOWNSHIP

11

RANGE

J

FORM 1-5.T.C.—FOREST & SON, BIRMINGHAM



Scale—1 inch—300 Ft.

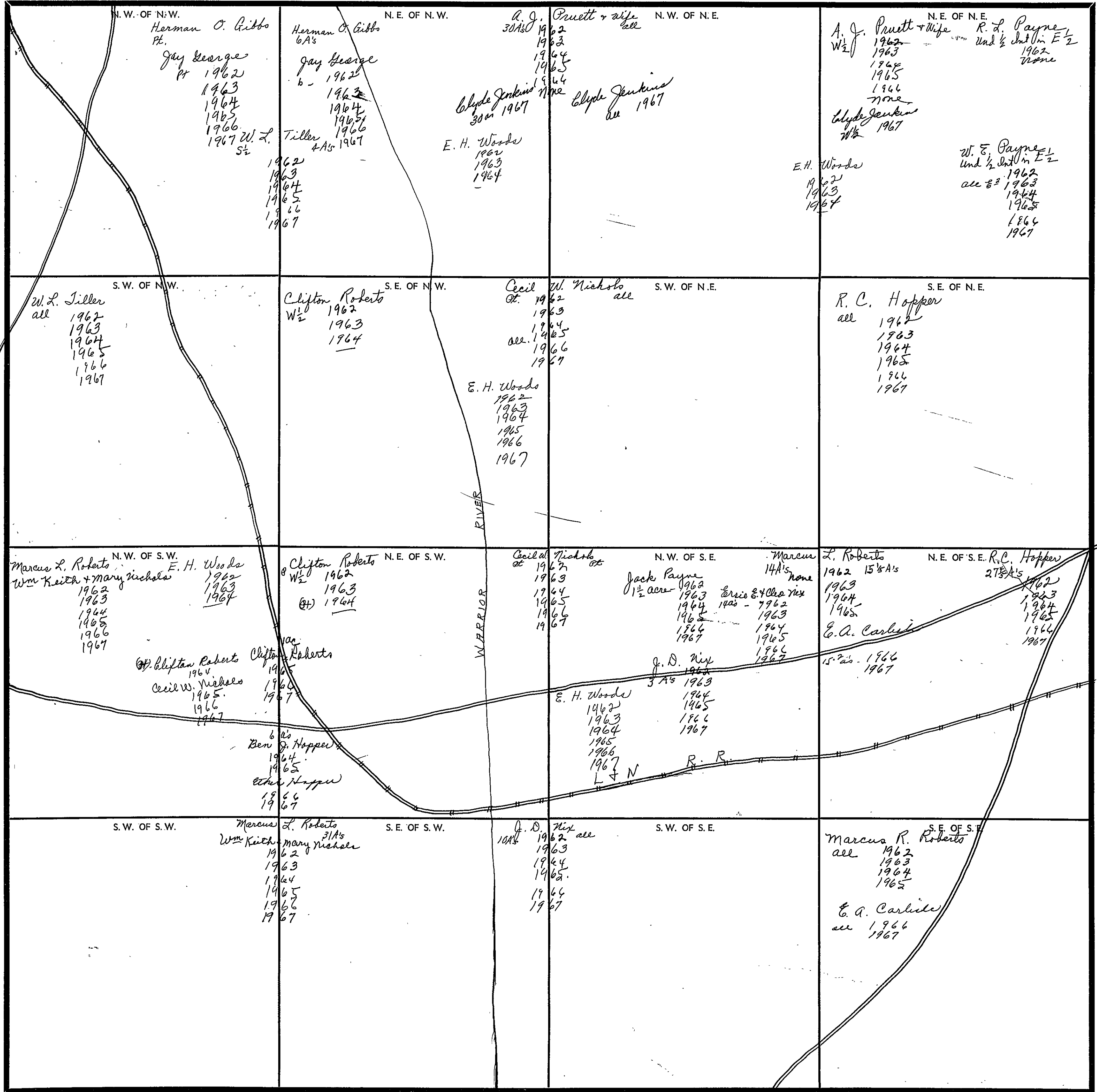
COUNTY

SECTION 1

TOWNSHIP 12

RANGE 3

FORM 1-S.T.C. - ROBERTS & SON, BIRMINGHAM



Scale - 1 inch = 300 Ft.

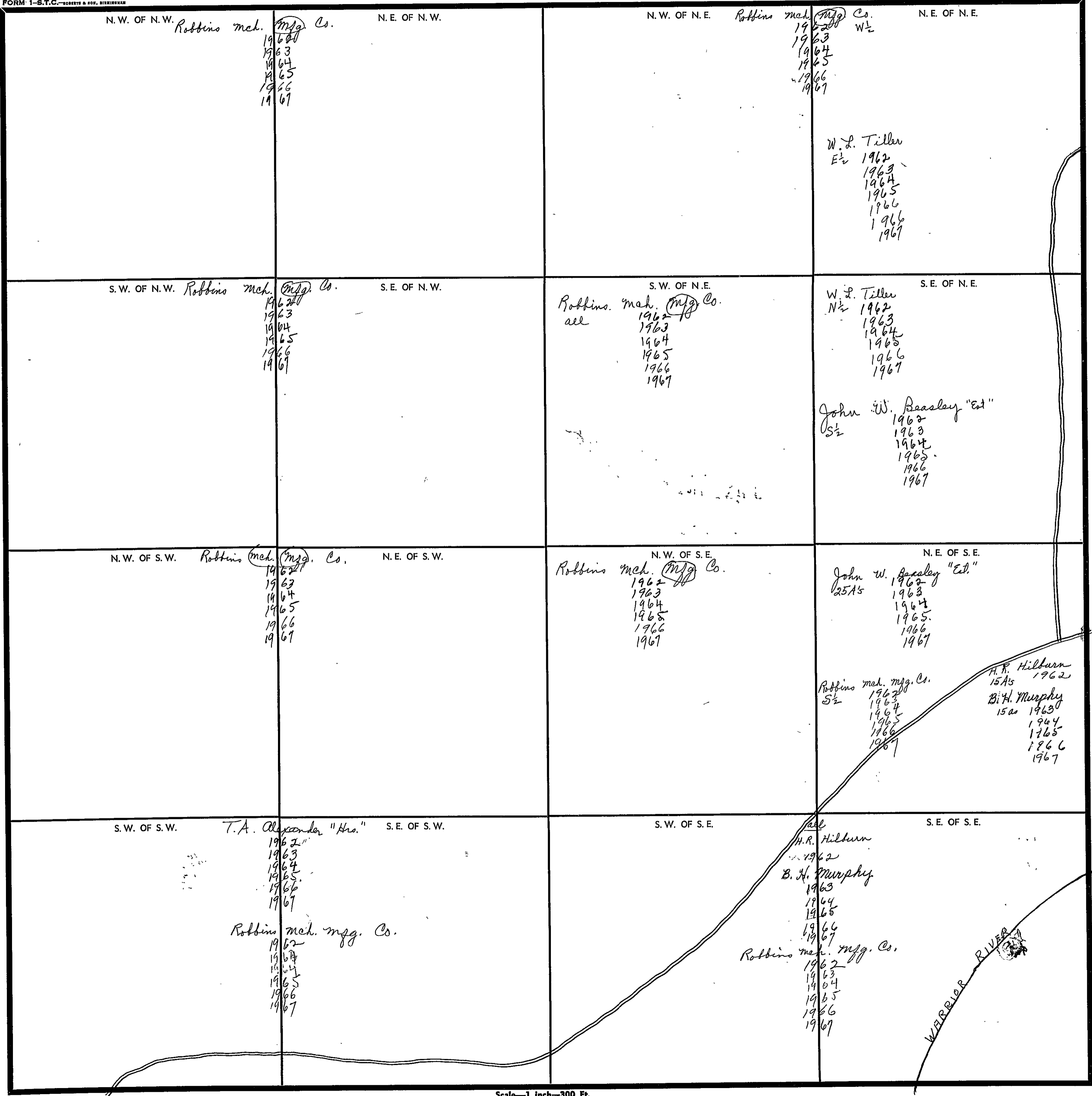
COUNTY _____

SECTION 2

TOWNSHIP 12

RANGE 3

FORM 1-S.T.C. - ROBERTS & SON, MINNEAPOLIS



N. W. OF N. W. Robbins mech. mfg. Co.
 1962
 1963
 1964
 1965
 1966
 1967

N. E. OF N. W.

N. W. OF N. E. Robbins mech. mfg. Co.
 1962
 1963
 1964
 1965
 1966
 1967

N. E. OF N. E. W. S. Tiller
 E 1/2
 1962
 1963
 1964
 1965
 1966
 1967

S. W. OF N. W. Robbins mech. mfg. Co.
 1962
 1963
 1964
 1965
 1966
 1967

S. E. OF N. W.

S. W. OF N. E. Robbins mech. mfg. Co.
 all
 1963
 1964
 1965
 1966
 1967

S. E. OF N. E. W. S. Tiller
 N 1/2
 1962
 1963
 1964
 1965
 1966
 1967

John W. Beasley "Est"
 S 1/2
 1962
 1963
 1964
 1965
 1966
 1967

N. W. OF S. W. Robbins mech. mfg. Co.
 1962
 1963
 1964
 1965
 1966
 1967

N. E. OF S. W.

N. W. OF S. E. Robbins mech. mfg. Co.
 1962
 1963
 1964
 1965
 1966
 1967

N. E. OF S. E. John W. Beasley "Est."
 25As
 1962
 1963
 1964
 1965
 1966
 1967

Robbins mech. mfg. Co.
 S 1/2
 1962
 1963
 1964
 1965
 1966
 1967

H. R. Hilburn
 15As
 1962

B. H. Murphy
 15as
 1963
 1964
 1965
 1966
 1967

S. W. OF S. W. T. A. Alexander "Hrs."
 1962
 1963
 1964
 1965
 1966
 1967

Robbins mech. mfg. Co.
 1962
 1963
 1964
 1965
 1966
 1967

S. E. OF S. W.

S. W. OF S. E. all
 H. R. Hilburn
 1962
 B. H. Murphy
 1963
 1964
 1965
 1966
 1967

Robbins mech. mfg. Co.
 1962
 1963
 1964
 1965
 1966
 1967

S. E. OF S. E.

WARRIOR RIVER

Scale—1 inch=300 Ft.

COUNTY _____

FORM 1-5.T.C. - ROBERTS & SON, BIRMINGHAM

<p>N. W. OF N. W.</p> <p><i>Brown Add.</i></p>	<p>25 A's A.C. Mc Cray 1962 1963 1964 1965 1966 1967</p> <p>Banks Gilliland 1962 20 1/2 A's Davis Robbins 1962 1963 1964 1965 1966 1967</p> <p>Banks Gilliland 1962 1963 1964 1965 1966 1967</p> <p>pt of 20's 1962 1963 1964</p> <p>Harry S. Wilburn 1965 1966 1967</p> <p>Banks Gilliland 1962 1963 1964 1965 1966 1967</p> <p>Robbins mech. & mfg. Co. 1962 1963 1964 1965 1966 1967</p>	<p>N. W. OF N. E.</p> <p>Banks Gilliland all Davis Robbins 1962 1963 1964 1965 1966 1967</p> <p>Banks Gilliland underwood coal seam only Davis Robbins 1962 1963 1964 1965 1966 1967</p> <p>Robbins mech. & mfg. Co. 1962 1963 1964 1965 1966 1967</p> <p>Robbins machinery Co. 1962 1963 1964 1965 1966 1967</p>	<p>N. E. OF N. E.</p> <p>Banks Gilliland all Davis Robbins 1962 1963 1964 1965 1966 1967</p> <p>Banks Gilliland underwood coal seam only Davis Robbins 1962 1963 1964 1965 1966 1967</p> <p>Robbins mech. & mfg. Co. 1962 1963 1964 1965 1966 1967</p> <p>Robbins machinery Co. 1962 1963 1964 1965 1966 1967</p>
<p>S. W. OF N. W.</p> <p><i>Brown Add.</i></p> <p>(P.U.) L. N. Ry. Co. 15 A's 1962 1963 1964 1965 1966 1967</p>	<p>S. E. OF N. W.</p> <p>Robbins mech. & mfg. Co. 22 A's 1962 1963 1964 1965 1966 1967</p> <p>Robbins machinery Co. 1962 1963 1964 1965 1966 1967</p> <p>Banks Gilliland 39 1/2 A's Davis Robbins 1962 1963 1964 1965 1966 1967</p> <p>Banks Gilliland 1962 1963 1964 1965 1966 1967</p> <p>Harry S. Wilburn 1964 1965 1966 1967</p>	<p>S. W. OF N. E.</p> <p>Banks Gilliland all Davis Robbins 1962 1963 1964 1965 1966 1967</p> <p>Banks Gilliland underwood coal seam only Davis Robbins 1962 1963 1964 1965 1966 1967</p> <p>Robbins mech. & mfg. Co. 1962 1963 1964 1965 1966 1967</p> <p>Robbins machinery Co. 1962 1963 1964 1965 1966 1967</p>	<p>S. E. OF N. E.</p> <p>Banks Gilliland all Davis Robbins 1962 1963 1964 1965 1966 1967</p> <p>Banks Gilliland underwood coal seam only Davis Robbins 1962 1963 1964 1965 1966 1967</p> <p>Robbins mech. & mfg. Co. 1962 1963 1964 1965 1966 1967</p> <p>Robbins machinery Co. 1962 1963 1964 1965 1966 1967</p>
<p>N. W. OF S. W.</p> <p>Banks Gilliland all Davis Robbins 1962 1963 1964 1965 1966 1967</p> <p>Banks Gilliland underwood coal seam only Davis Robbins 1962 1963 1964 1965 1966 1967</p> <p>Robbins mech. & mfg. Co. 1962 1963 1964 1965 1966 1967</p> <p>Robbins machinery Co. 1962 1963 1964 1965 1966 1967</p>	<p>N. E. OF S. W.</p> <p>Banks Gilliland all Davis Robbins 1962 1963 1964 1965 1966 1967</p> <p>Banks Gilliland underwood coal seam only Davis Robbins 1962 1963 1964 1965 1966 1967</p> <p>Robbins mech. & mfg. Co. 1962 1963 1964 1965 1966 1967</p> <p>Robbins machinery Co. 1962 1963 1964 1965 1966 1967</p>	<p>N. W. OF S. E.</p> <p>Banks Gilliland all Davis Robbins 1962 1963 1964 1965 1966 1967</p> <p>Banks Gilliland underwood coal seam only Davis Robbins 1962 1963 1964 1965 1966 1967</p> <p>Robbins mech. & mfg. Co. 1962 1963 1964 1965 1966 1967</p> <p>Robbins machinery Co. 1962 1963 1964 1965 1966 1967</p>	<p>N. E. OF S. E.</p> <p>Banks Gilliland all Davis Robbins 1962 1963 1964 1965 1966 1967</p> <p>Banks Gilliland underwood coal seam only Davis Robbins 1962 1963 1964 1965 1966 1967</p> <p>Robbins mech. & mfg. Co. 1962 1963 1964 1965 1966 1967</p> <p>Robbins machinery Co. 1962 1963 1964 1965 1966 1967</p>
<p>S. W. OF S. W.</p> <p>Martin B. Lindsay 39 A's 1962 Robbins machinery Co. 1963 1964 1965 1966 1967</p> <p>J. D. & Velma Jackson 11 ac 1963 1964 1965 1966 1967</p> <p>Charlie Laughlin 1963 1964 1965 1966 1967</p> <p>Herman Laughlin 1 ac 1967</p>	<p>S. E. OF S. W.</p> <p>Robbins mech. & mfg. Co. 1962 Robbins machinery Co. 1963 1964 1965 1966 1967</p> <p>Robbins machinery Co. 1962 1963 1964 1965 1966 1967</p> <p>Russell H. Lynnum 1962 Davis Robbins 30 ac 1963 1964 1965 1966 1967</p> <p>Robbins machinery Co. 10 ac 1963 1964 1965 1966 1967</p>	<p>S. W. OF S. E.</p> <p>Robbins mech. & mfg. Co. 1962 Robbins machinery Co. 1963 1964 1965 1966 1967</p> <p>Robbins machinery Co. 1962 1963 1964 1965 1966 1967</p>	<p>S. E. OF S. E.</p> <p>Mrs. E. S. Alexander all 1962 1963 1964 1965 1966 1967</p> <p>Robbins mech. & mfg. Co. 1962 Robbins machinery Co. 1963 1964 1965 1966 1967</p>

Scale—1 inch=300 Ft.

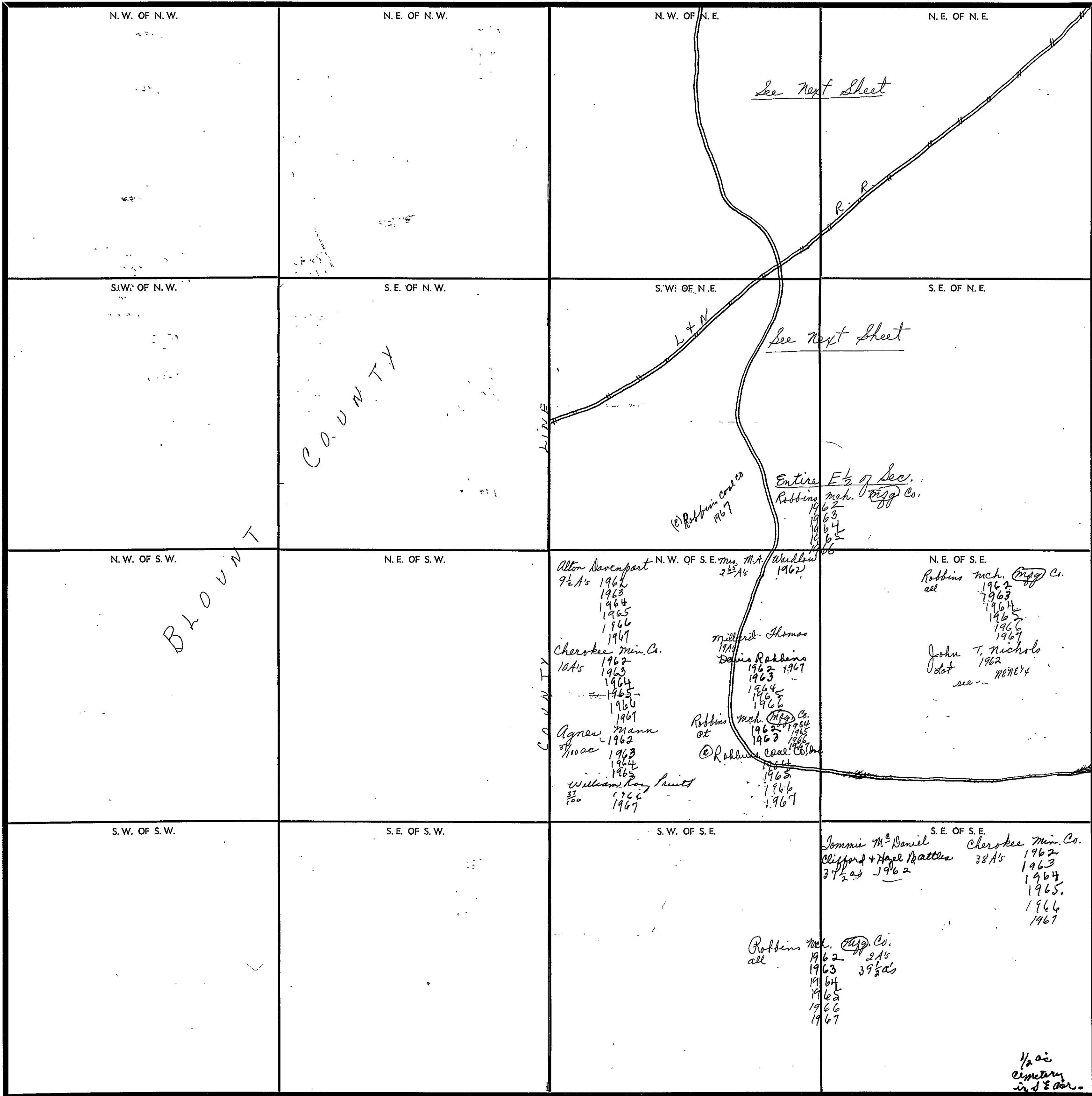
COUNTY

SECTION 4

TOWNSHIP 12

RANGE 3

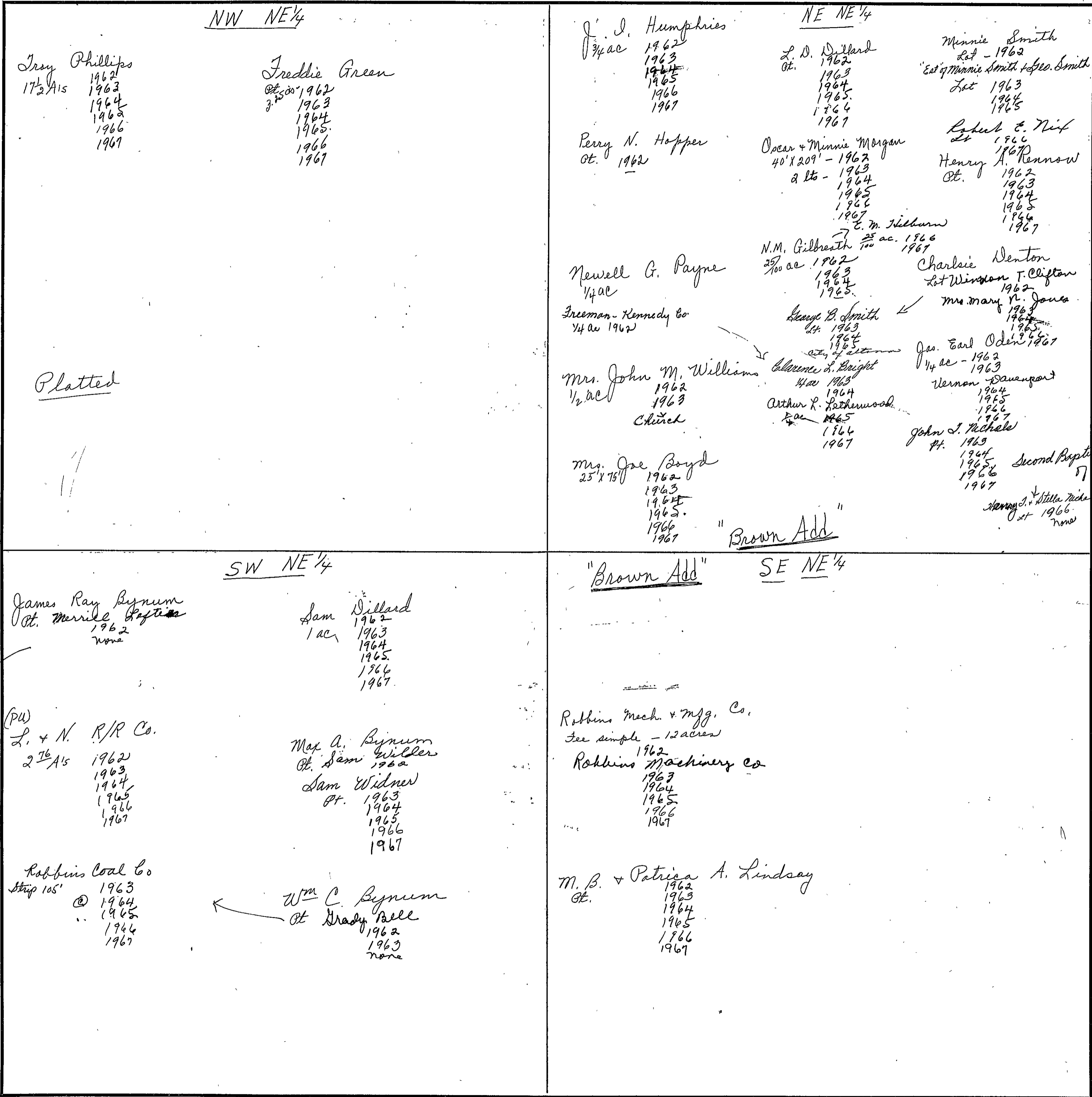
FORM 1-S.T.C.—ROBERTS & SON, BIRMINGHAM



Scale—1 inch—300 Ft.

COUNTY _____

Form 1-S.T.C. P. & H. - BIRMINGHAM



Scale - 1 inch = 300.00 Ft.

SECTION 9

TOWNSHIP 12

RANGE 3

FORM 1-S.T.C.-ROBERTS & SON, BIRMINGHAM

<p>N. W. OF N. W.</p>	<p>N. E. OF N. W.</p>	<p>N. W. OF N. E.</p> <p>E. M. Hilburn 1962 1963 W₂³ Davis Robbins 1964 1965 1966 1967</p> <p>Robbins mch + mfg. Co. 1962</p> <p>Robbins Machinery Co. 1963 1964 1965 1966 1967</p>	<p>N. E. OF N. E.</p> <p>Robbins Coal Co W₂³ 1963 © 1964 1965 1966 1967</p> <p>Davis Robbins W₂³ 1963 1964 1965 1966 1967</p>
<p>S. W. OF N. W.</p>	<p>S. E. OF N. W.</p>	<p>S. W. OF N. E.</p> <p>Robbins mch. + mfg. Co. all 1962</p> <p>Robbins machinery Co 1963 1964 1965 1966 1967</p> <p>Robbins mfg. + mch. Co. 1962</p> <p>Robbins machinery Co 1963 1964 1965 1966 1967</p>	<p>S. E. OF N. E.</p> <p>Robbins mch. + mfg. Co. see simple 1962</p> <p>Robbins machinery Co 1963 1964 1965 1966 1967</p>
<p>N. W. OF S. W.</p>	<p>N. E. OF S. W.</p>	<p>N. W. OF S. E.</p> <p>Robbins mch. + mfg. Co. 1962</p> <p>Robbins machinery Co 1963 1964 1965 1966 1967</p>	<p>N. E. OF S. E.</p>
<p>S. W. OF S. W.</p>	<p>S. E. OF S. W.</p>	<p>S. W. OF S. E.</p> <p>Theadus Foster all 1962 1963 1964 1965 1966 1967</p>	<p>S. E. OF S. E.</p> <p>Millard Wood all 1962 1963 1964 1965 1966 1967</p>

BLOUNT COUNTY

L.I.F.E. COUNTY

Scale—1 inch=300 Ft.

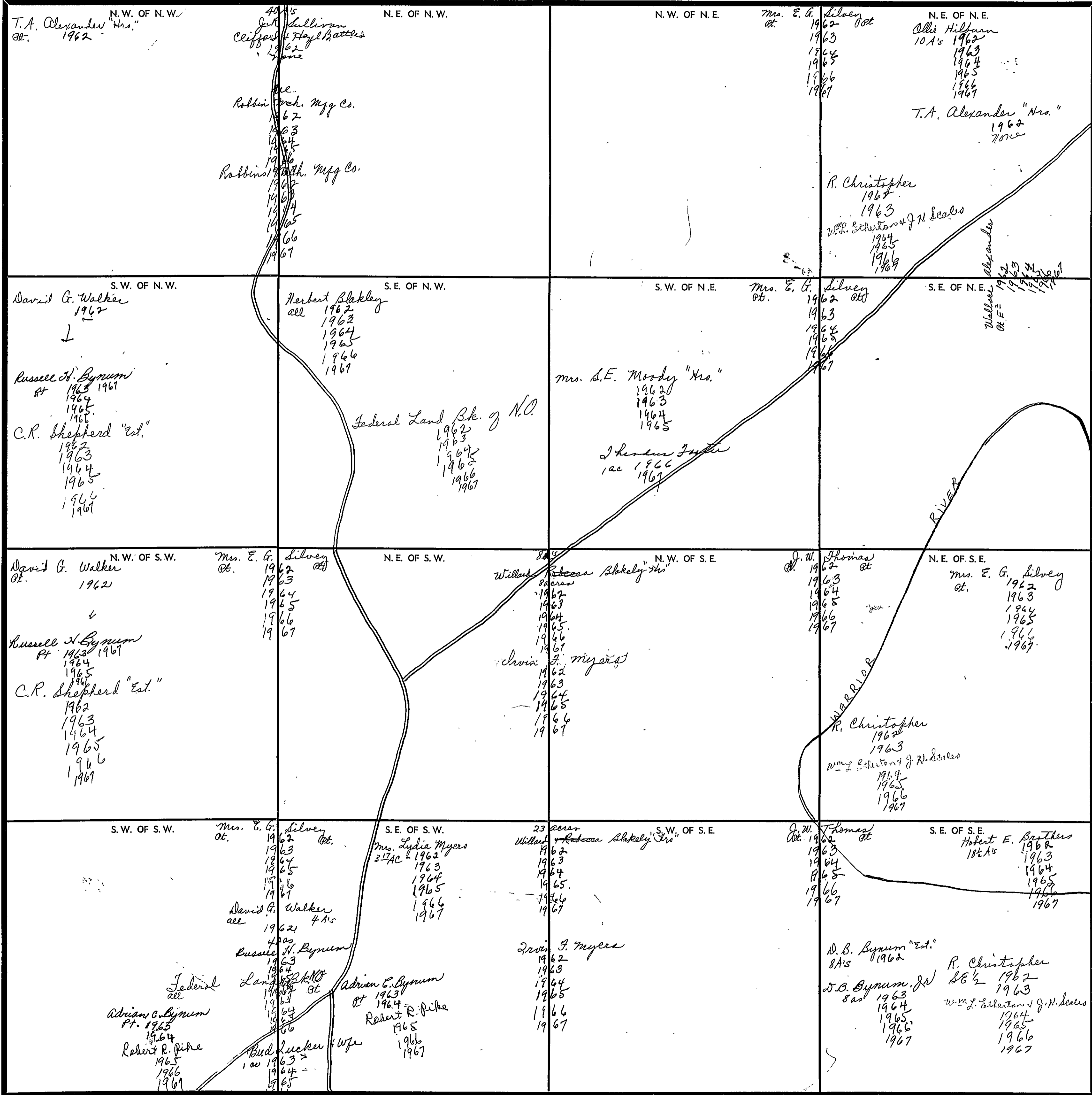
COUNTY

SECTION 10

TOWNSHIP 12

RANGE 3

FORM 1-S.T.C.—ROBERTS & SON, BIRMINGHAM



Scale—1 inch=300 Ft.

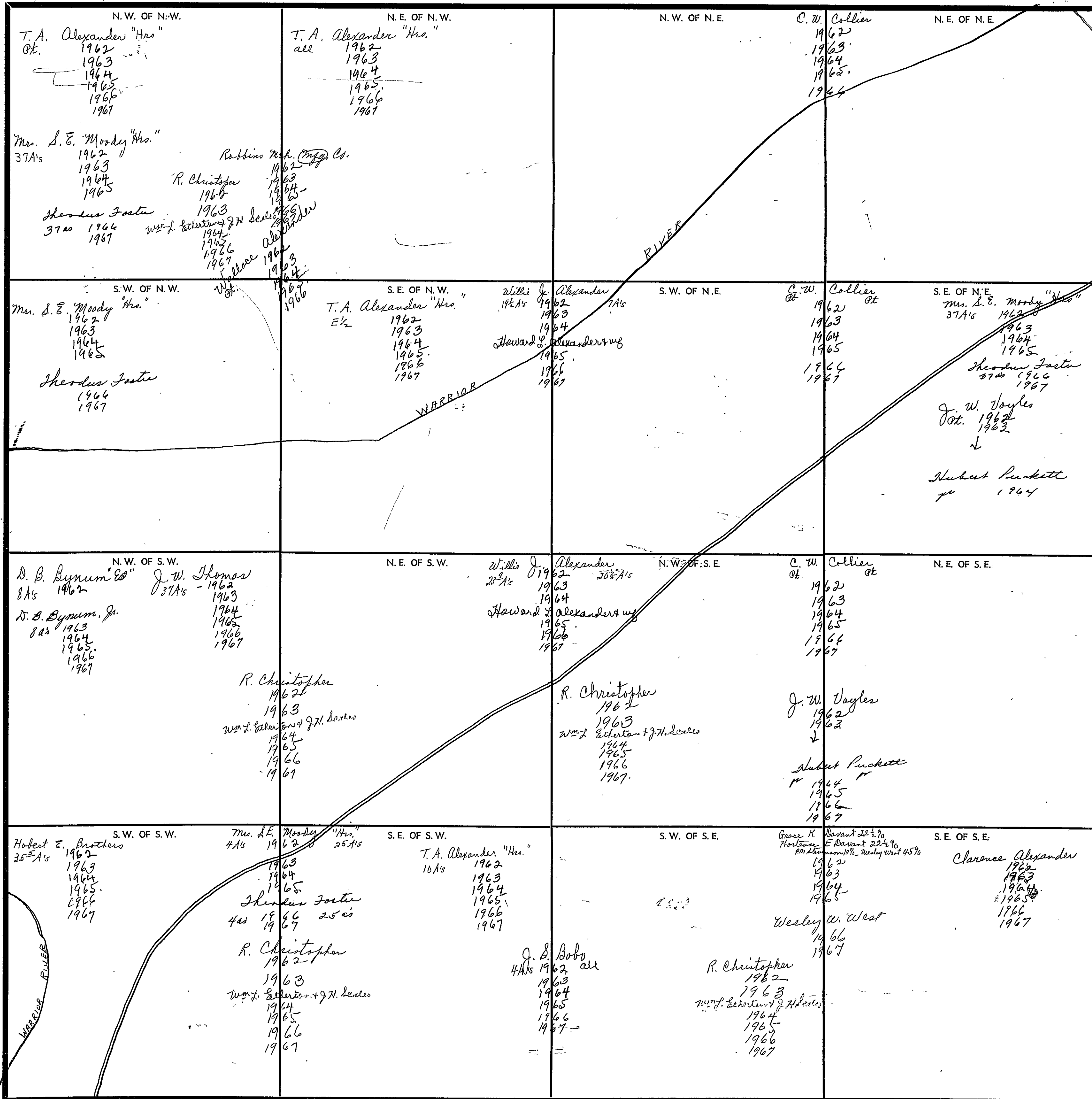
COUNTY

SECTION 11

TOWNSHIP 12

RANGE 3

FORM 1-S.T.C.—FORREST & SON, BIRMINGHAM



Scale—1 inch=300 Ft.

COUNTY _____

SECTION 12

TOWNSHIP 12

RANGE 3

FORM 1-S.T.C.—ROBERTS & SON, BIRMINGHAM

<p>N. W. OF N. W.</p> <p>Grady Alexander + wif. 1962 1963 1964 1965 1966</p> <p>WARRIOR RIVER</p>	<p>N. E. OF N. W.</p> <p>Hollis A. Parrish 36A's - 1962 Alice S. Parrish 1963 1964 1965 1966 1967</p> <p>Marcus L. Roberts 4A's Wm Keith + Mary Nichols 1962 1963 1964 1965 1966 1967</p>	<p>N. W. OF N. E.</p> <p>Bertha Decker 1/2 ac 1962 1963 1964 1965 1966 1967</p> <p>Wm D. Adams + wif. 1/2 ac 1962</p> <p>Andray Jane Smith 1/2 ac 1963 1964 1965 1966 1967</p>	<p>N. E. OF N. E.</p> <p>Marcus L. Roberts 39A's 1962 1963 1964 1965</p> <p>E. A. Carlisle 39A's 1964 1966 1967</p>
<p>S. W. OF N. W.</p> <p>Grady Alexander + wif. 1962 1963 1964 1965 1966 1967</p>	<p>S. E. OF N. W.</p> <p>Hollis A. Parrish all - 1962 Alice S. Parrish 1963 1964 1965 1966 1967</p> <p>Daniel Nix, Jr. 1962 1963 1964 1965 1966 1967</p>	<p>S. W. OF N. E.</p>	<p>S. E. OF N. E.</p> <p>Marcus L. Roberts 1962 1963 1964 1965</p> <p>E. A. Carlisle all 1966 1967</p>
<p>N. W. OF S. W.</p> <p>Grady Alexander + wif. 1962 1963 1964 1965 1966 1967</p>	<p>N. E. OF S. W.</p> <p>Marcus L. Roberts 1962 1963 1964 1965</p> <p>E. A. Carlisle all 1966 1967</p> <p>Daniel Nix, Jr. 1962 1963 1964 1965 1966 1967</p>	<p>N. W. OF S. E.</p>	<p>N. E. OF S. E.</p> <p>Cecil W. Nichols 1962 1963 1964 1965 1966 1967</p> <p>E. H. Woods 1962 1963 1964 1965 1966 1967</p>
<p>S. W. OF S. W.</p> <p>Grady Alexander + wif. 1962 1963 1964 1965 1966 1967</p>	<p>S. E. OF S. W.</p> <p>Cecil W. Nichols all 1962 1963 1964 1965 1966 1967</p>	<p>S. W. OF S. E.</p>	<p>S. E. OF S. E.</p> <p>Mrs. D. D. Gilliland 1962 1963 1964 1965 1966 1967</p> <p>E. H. Woods 1962 1963 1964 1965 1966 1967</p>

Scale—1/4 inch—300 Ft.

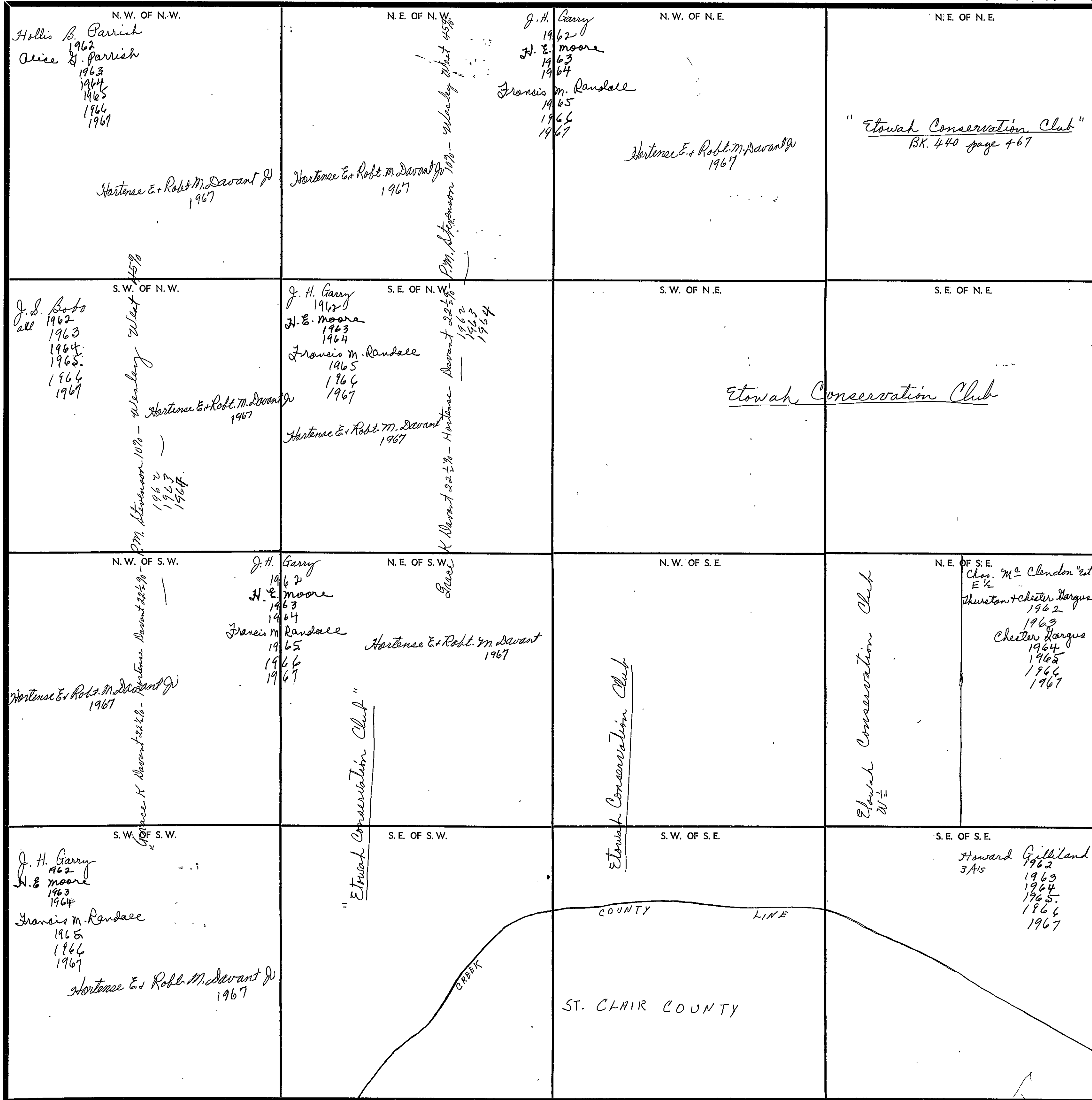
COUNTY _____

SECTION 13

TOWNSHIP 12

RANGE 3

FORM 1-S.T.C. - ROBERTS & SON, BIRMINGHAM



COUNTY

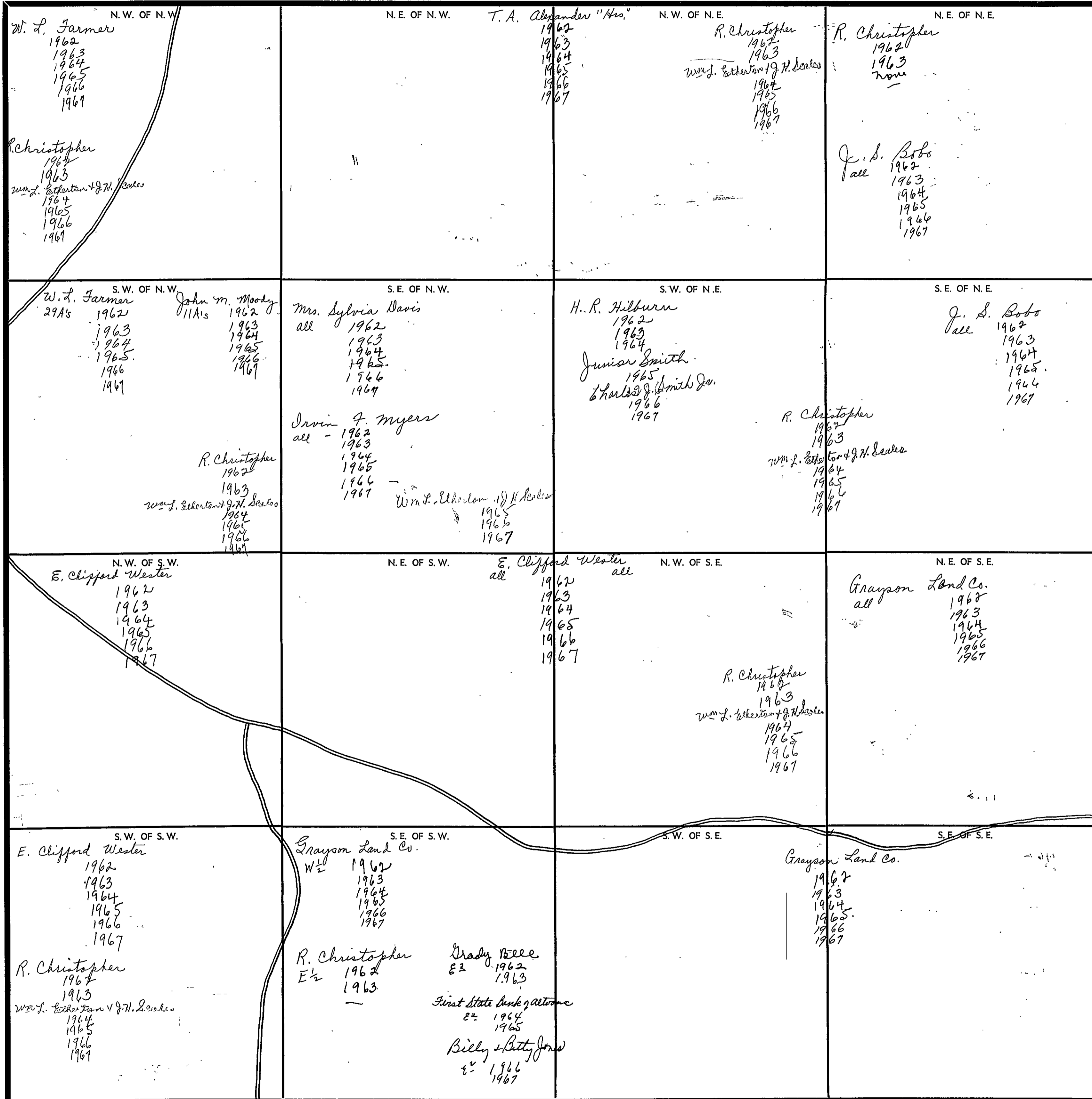
Scale - 1 inch = 300 Ft.

SECTION 14

TOWNSHIP 12

RANGE 3

FORM 1-S.T.C.—REVISED & SON, BIRMINGHAM



Scale—1 inch—300 Ft.

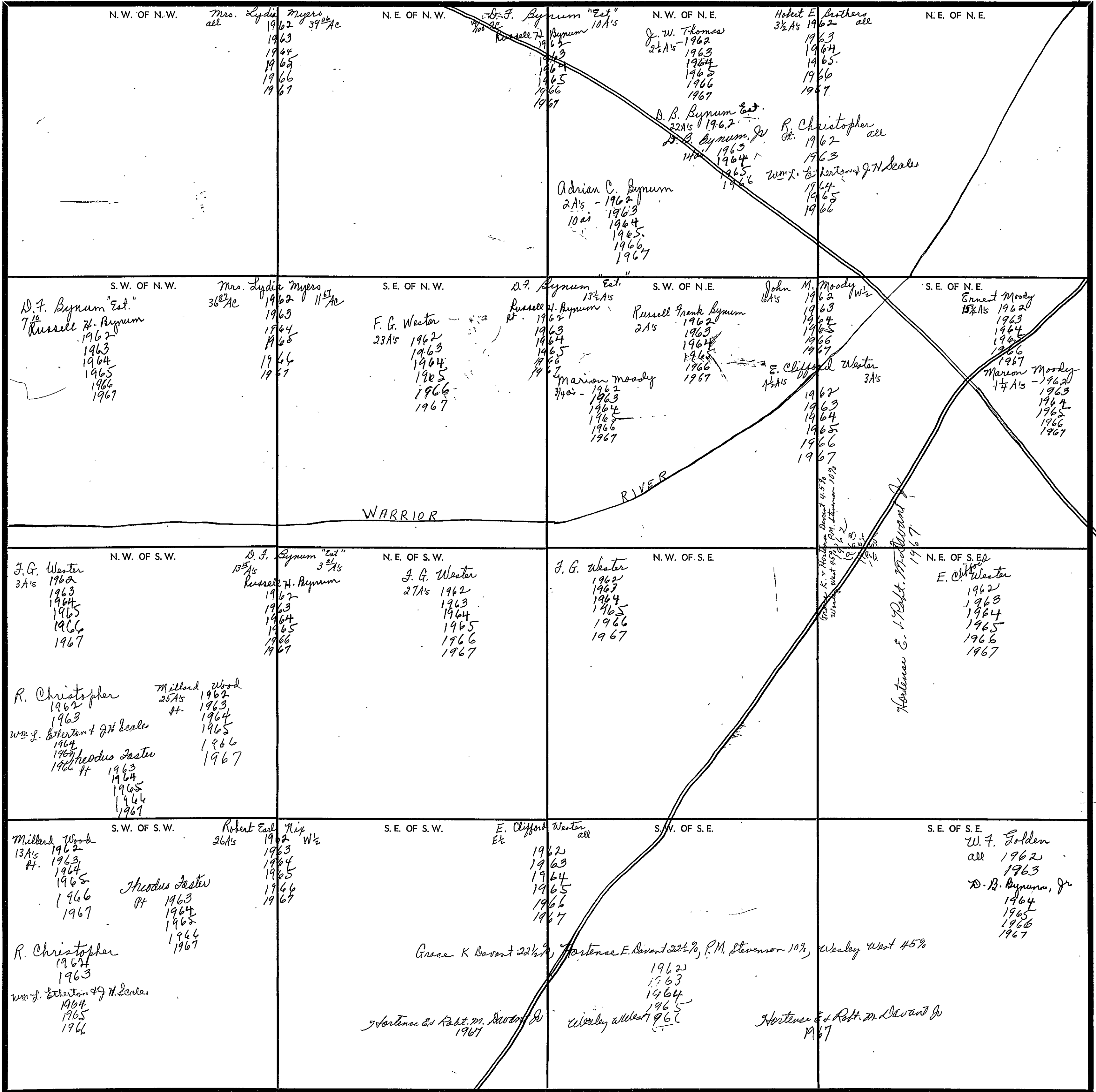
COUNTY _____

SECTION 15

TOWNSHIP 12

RANGE 3

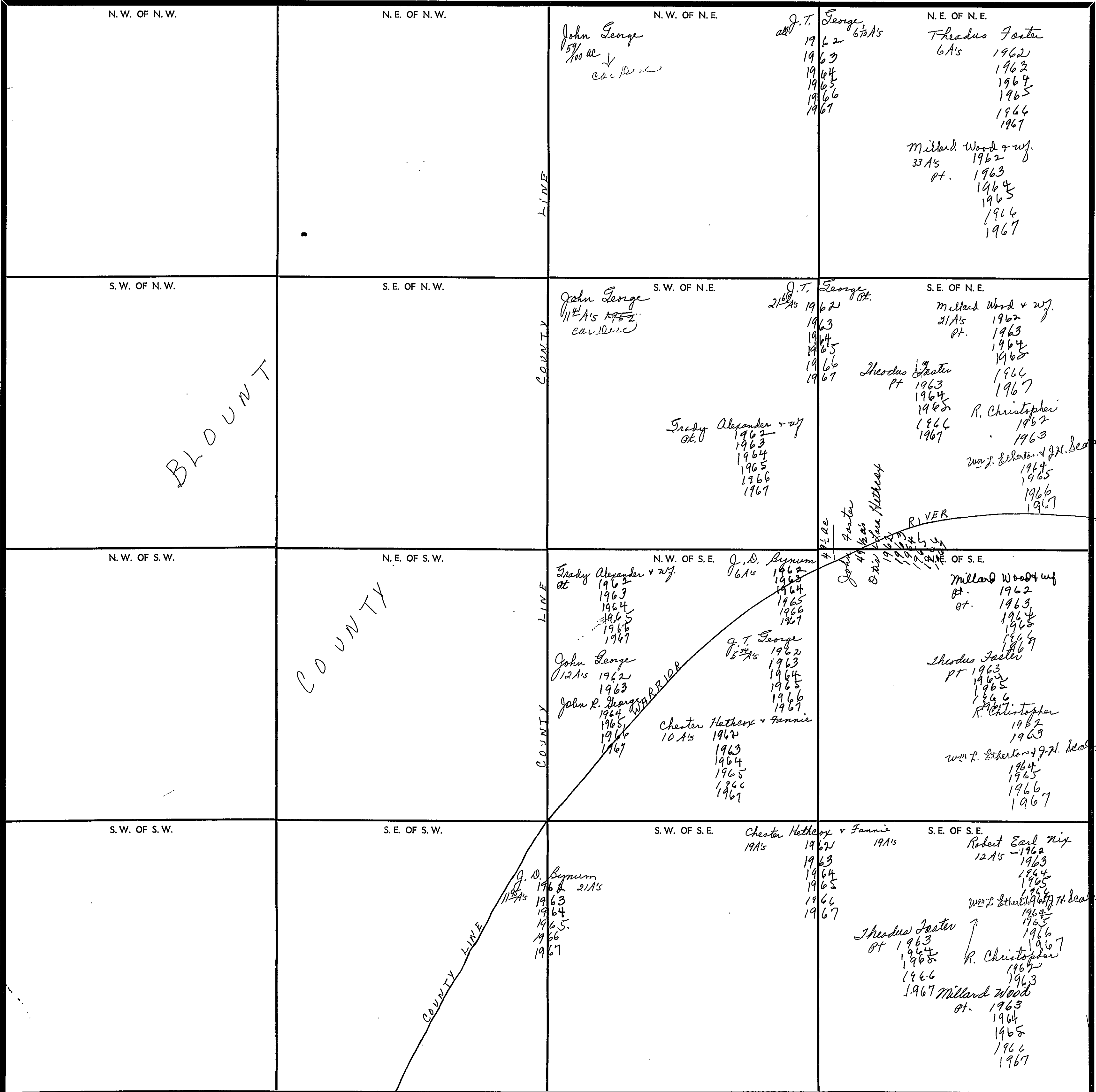
FORM 1-S.T.C.—ROBERTS & SON, BIRMINGHAM



Scale—1 inch—300 Ft.

COUNTY

FORM 1-S.T.C.—CORRETS & SON, BIRMINGHAM



Scale—1 inch—300 Ft.

COUNTY _____

SECTION 20

TOWNSHIP 12

RANGE 3

FORM 1-S.T.C.—ROBERTS & SON, MINNEAPOLIS

N. W. OF N. W.	N. E. OF N. W.	N. W. OF N. E.	N. E. OF N. E.
S. W. OF N. W.	S. E. OF N. W.	S. W. OF N. E.	S. E. OF N. E.
N. W. OF S. W.	N. E. OF S. W.	N. W. OF S. E.	N. E. OF S. E.
S. W. OF S. W.	S. E. OF S. W.	S. W. OF S. E.	S. E. OF S. E.

BLDUNT COUNTY

WARREN RIVER

Stowak Co.

Scale—1 Inch—300 Ft.

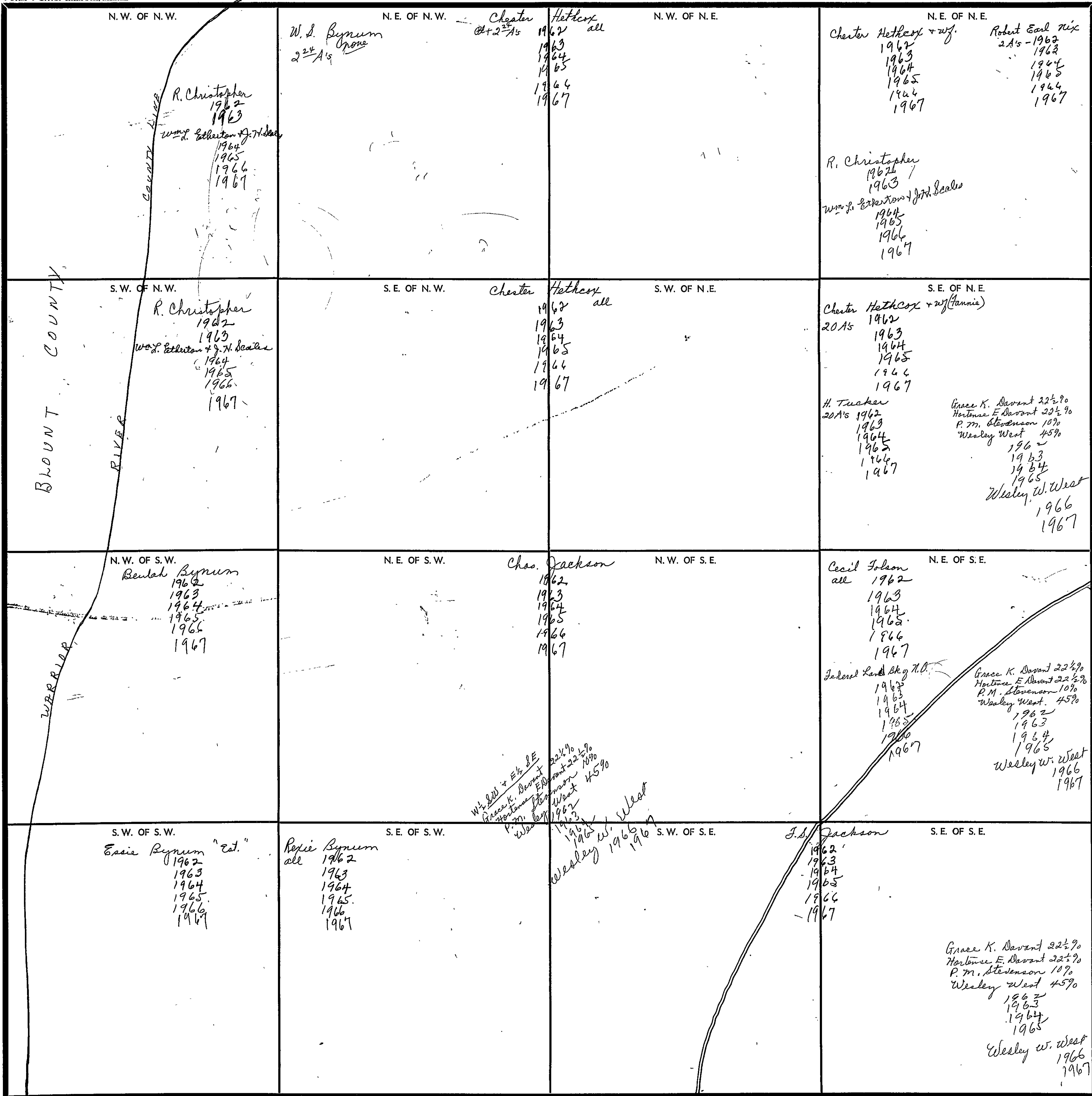
COUNTY _____

SECTION 21

TOWNSHIP 12

RANGE 3

FORM 1-6.T.C.—REVISED 4-20-64, BIRMINGHAM



Scale—1 inch—300 Ft.

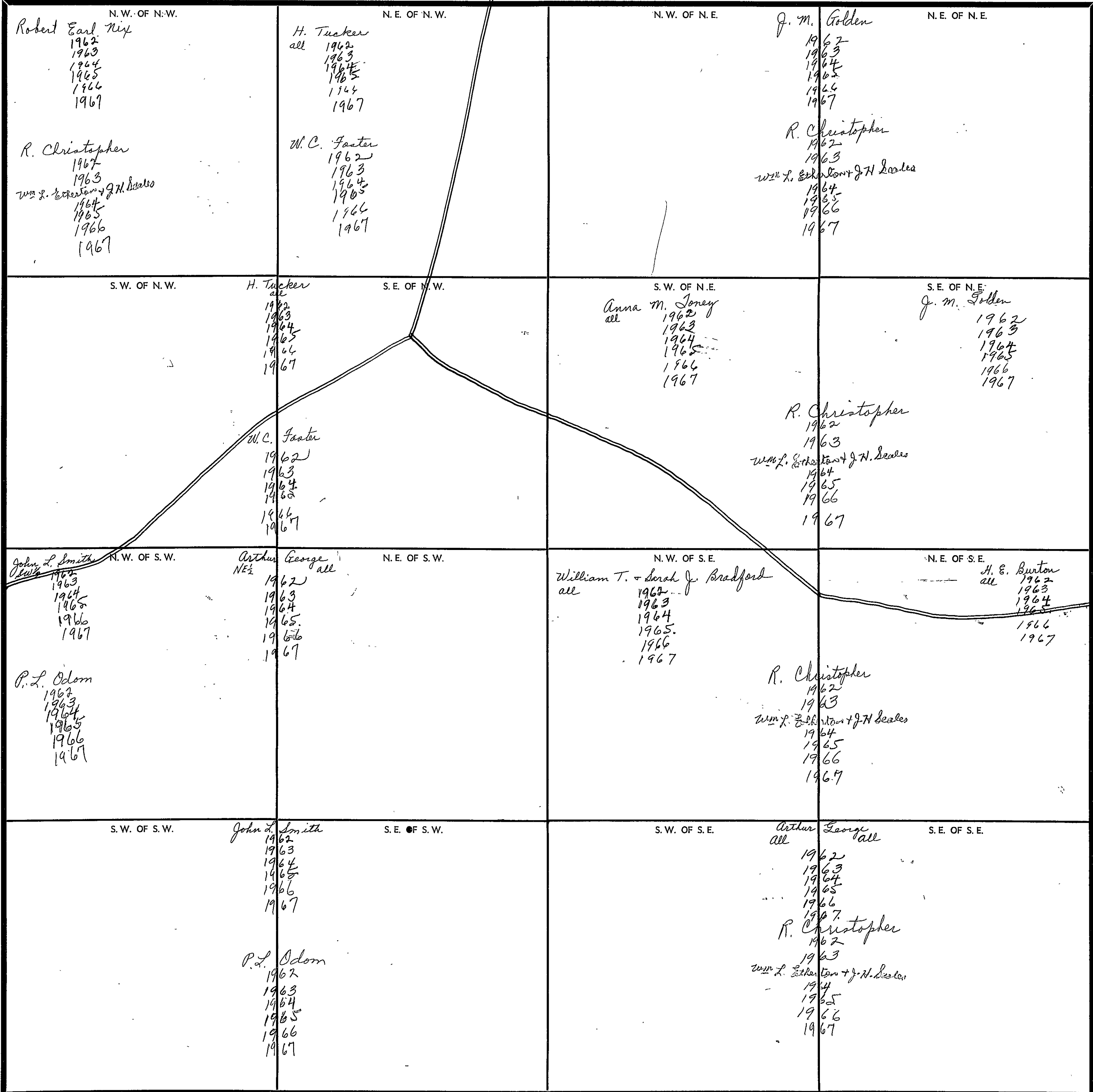
COUNTY _____

SECTION 22

TOWNSHIP 12

RANGE 3

FORM 1-S.T.C.—ROBERTS & SON, BIRMINGHAM



Scale—1 inch—300 Ft.

COUNTY _____

SECTION

23

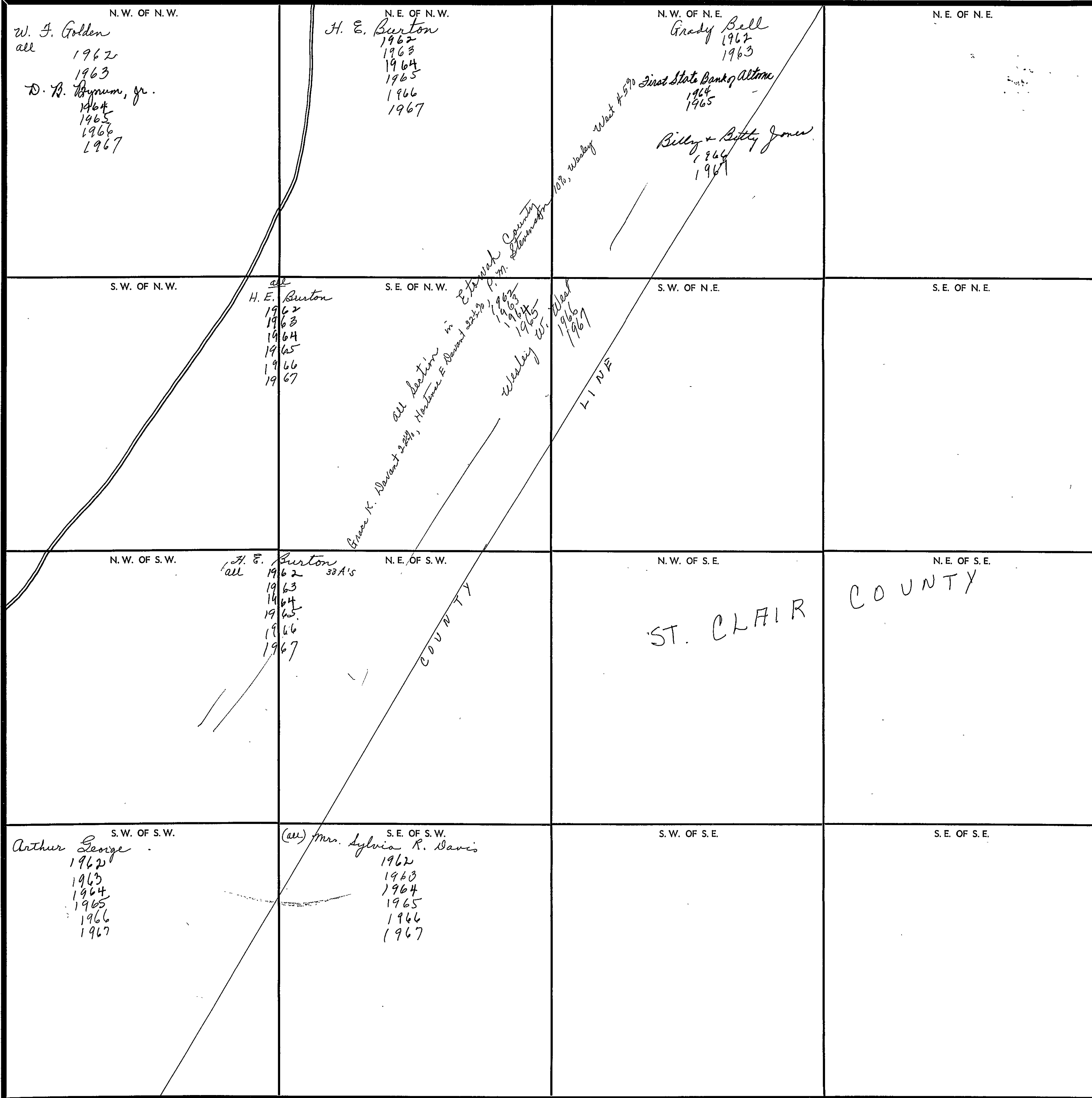
TOWNSHIP

12

RANGE

3

FORM 1-S.T.C.—FORRESTER & SON, BIRMINGHAM



Scale—1 inch=300 Ft.

COUNTY

SECTION

26

TOWNSHIP

12

RANGE

3

FORM 1-5.T.C.—ROBERTS & SON, BIRMINGHAM

<p>N. W. OF N. W.</p> <p>R. Christopher 40A1S 1962 1963 Hugh H. Bennett 1964 1965 1966 1967</p> <p>St. Clair County</p>	<p>N. E. OF N. W.</p>	<p>N. W. OF N. E.</p>	<p>N. E. OF N. E.</p>
<p>S. W. OF N. W.</p>	<p>S. E. OF N. W.</p>	<p>S. W. OF N. E.</p>	<p>S. E. OF N. E.</p>
<p>N. W. OF S. W.</p>	<p>N. E. OF S. W.</p>	<p>N. W. OF S. E.</p>	<p>N. E. OF S. E.</p>
<p>S. W. OF S. W.</p>	<p>S. E. OF S. W.</p>	<p>S. W. OF S. E.</p>	<p>S. E. OF S. E.</p>

Scale—1 inch—300 Ft.

COUNTY

SECTION

27

TOWNSHIP

12

RANGE

3

FORM 1-S.T.C.—ROBERTS & SON, BIRMINGHAM

<p>N. W. OF N. W.</p> <p>Levi Jackson 1962 1963 1964 1965 1966 1967</p>	<p>N. E. OF N. W.</p> <p>John L. Smith 1962 1963 1964 1965 1966 1967</p>	<p>N. W. OF N. E.</p> <p>Arthur George 1962 1963 1964 1965 1966 1967</p>	<p>N. E. OF N. E.</p> <p>Garden City Heading Co. The Gulf States Co-op-erage Co 1962 1963 1964 1965 1966 1967</p>
<p>S. W. OF N. W.</p> <p>Leonard Jackson 1ac-1962 1963 1964 1965 1966 1967</p> <p>L. F. Jackson 39A's 1962 1963 1964 1965 1966 1967</p>	<p>S. E. OF N. W.</p> <p>L. F. Jackson 1962 John L. Smith 1963 1964 1965 1966 1967</p>	<p>S. W. OF N. E.</p> <p>Wesley W. West 1962 1963 1964 1965 1966 1967</p> <p>Rexie Lynum 1962 1963 1964 1965 1966 1967</p>	<p>S. E. OF N. E.</p> <p>H. J. Burnap "Mrs." 1962 1963 1964 1965 1966 1967</p>
<p>N. W. OF S. W.</p> <p>L. F. Jackson 1962 1963 1964 1965 1966 1967</p>	<p>N. E. OF S. W.</p>	<p>N. W. OF S. E.</p> <p>H. J. Burnap "Mrs." 1962 1963 1964 1965 1966 1967</p>	<p>N. E. OF S. E.</p>
<p>S. W. OF S. W.</p> <p>C. Bentley 39A's 1962 1963 1964 Sylvester D. Moody 1965 1966 1967</p>	<p>S. E. OF S. W.</p> <p>H. J. Burnap "Mrs." 1ac 1962 1963 1964 1965 1966 1967</p>	<p>S. W. OF S. E.</p> <p>Levi Jackson 8A's 1962 1963 1964 1965 1966 1967</p>	<p>S. E. OF S. E.</p>

ST. CLAIR COUNTY
E. District 22/29, Justice E. District 22/29, Highway 100, Wesley West #270
Wesley W. West
1962
1963
1964
1965
1966
1967

ST. CLAIR COUNTY

Scale—1 inch=300 Ft.

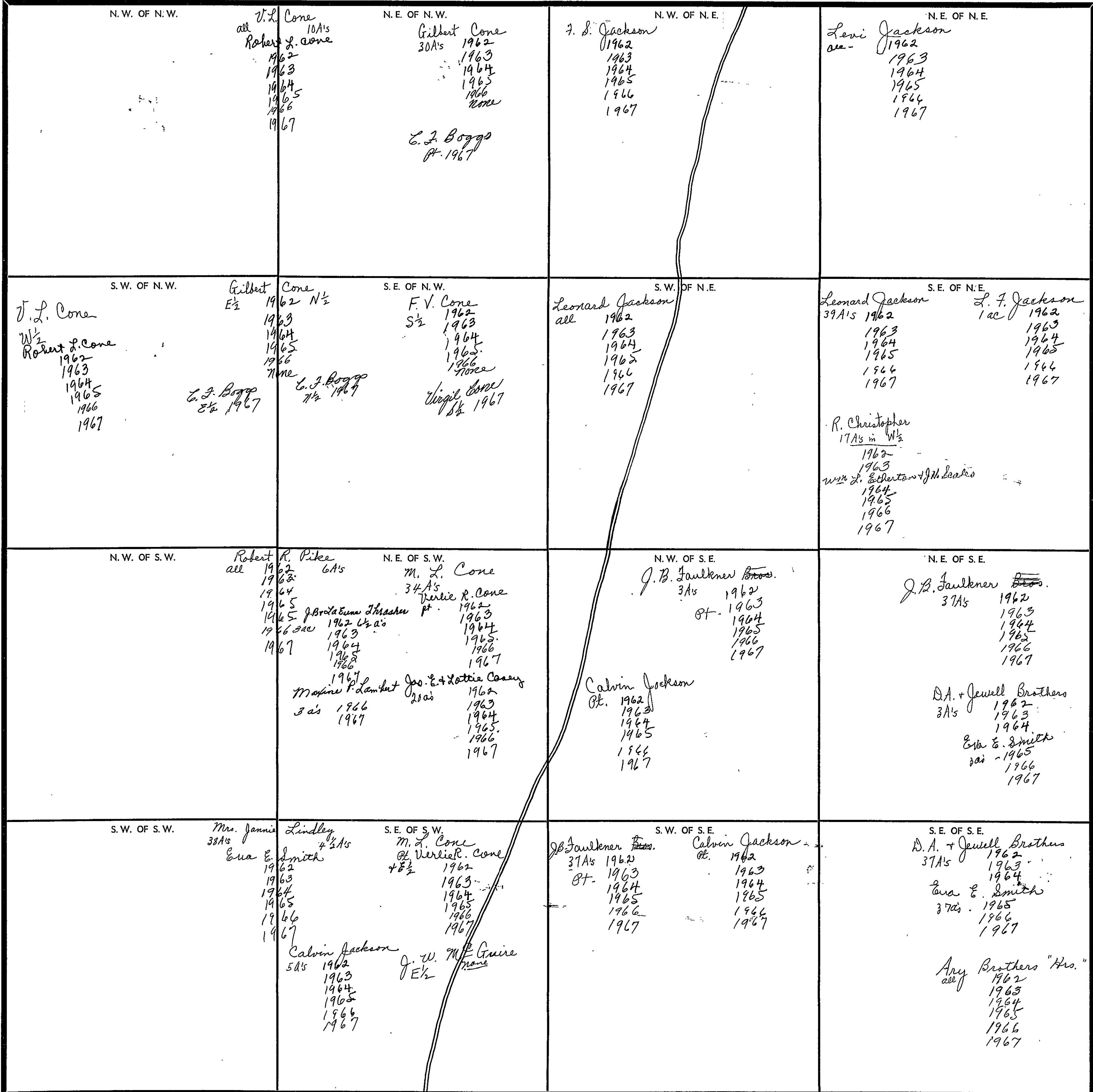
COUNTY

SECTION 28

TOWNSHIP 12

RANGE 3

FORM 1-5.T.C.—ROBERTS & SON, BIRMINGHAM



Scale—1 inch—300 Ft.

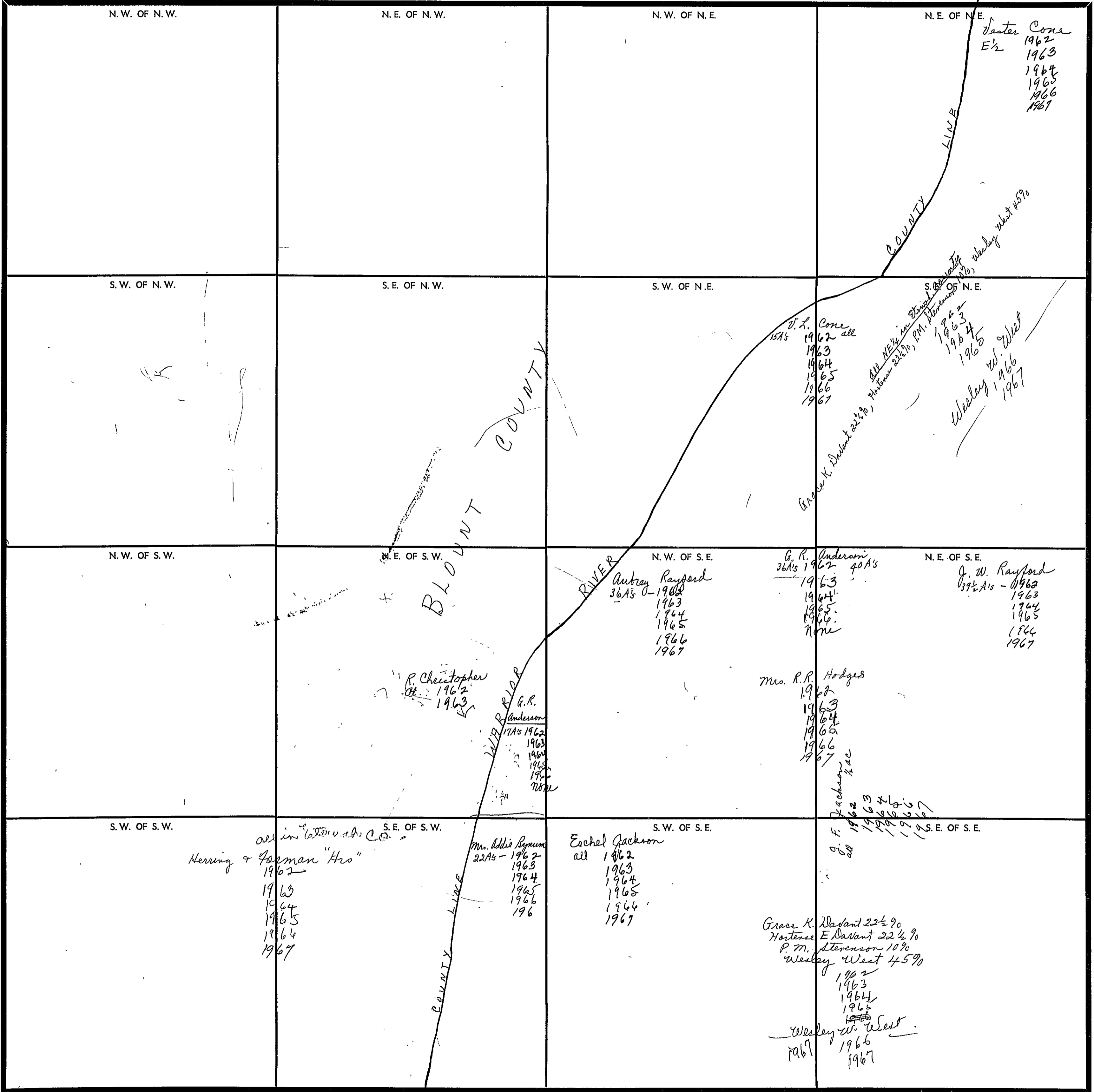
COUNTY

SECTION 29

TOWNSHIP 12

RANGE 3

FORM 1-5.T.C.—ROBERTS & SON, BIRMINGHAM



Scale—1 inch=300 Ft.

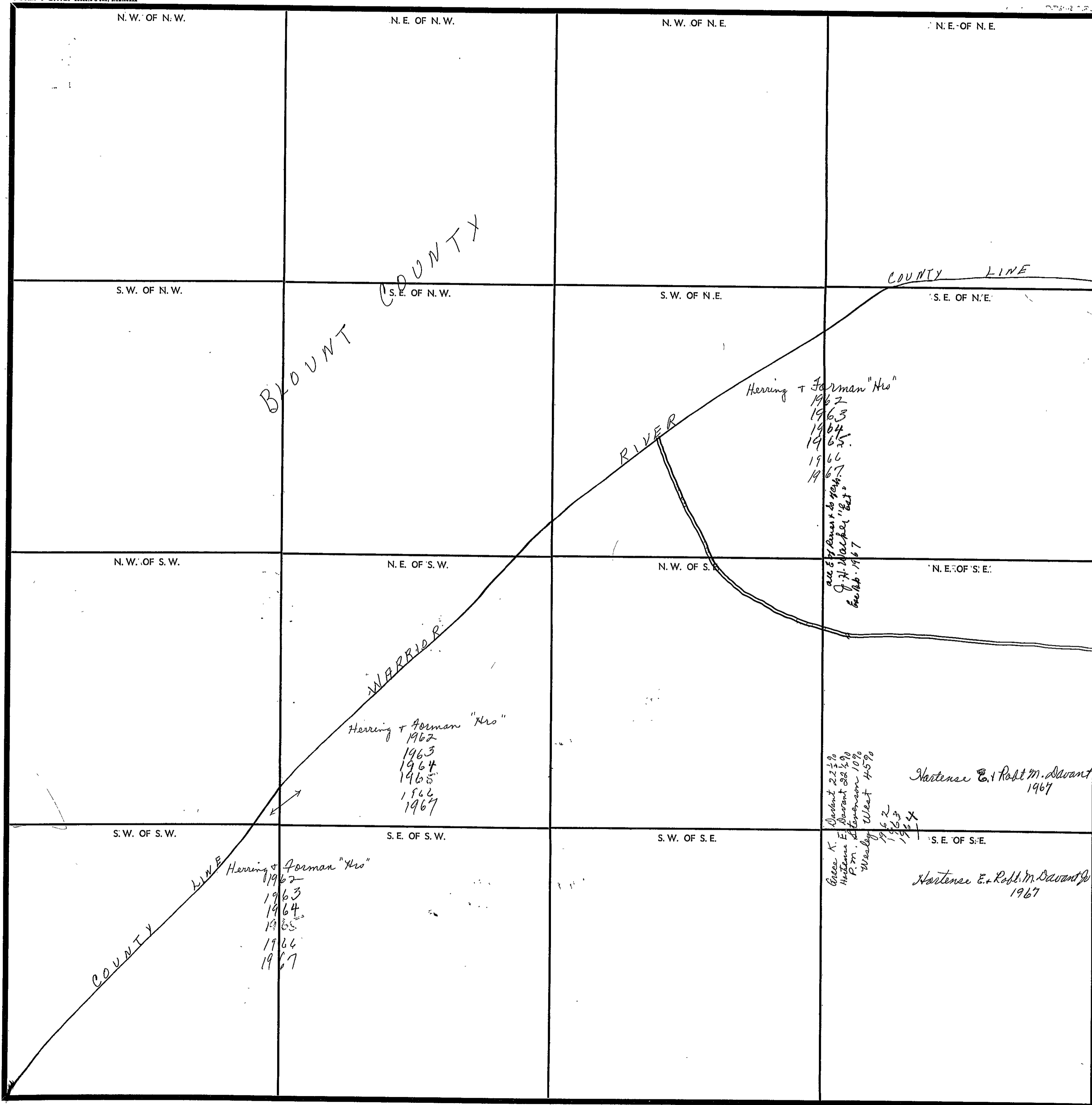
COUNTY _____

SECTION 21

TOWNSHIP 12

RANGE 3

FORM 1-S.T.C. - ROBERTS & SON, BIRMINGHAM



COUNTY

Scale—1 Inch=300 Ft.

Y 11 1110

SECTION

32

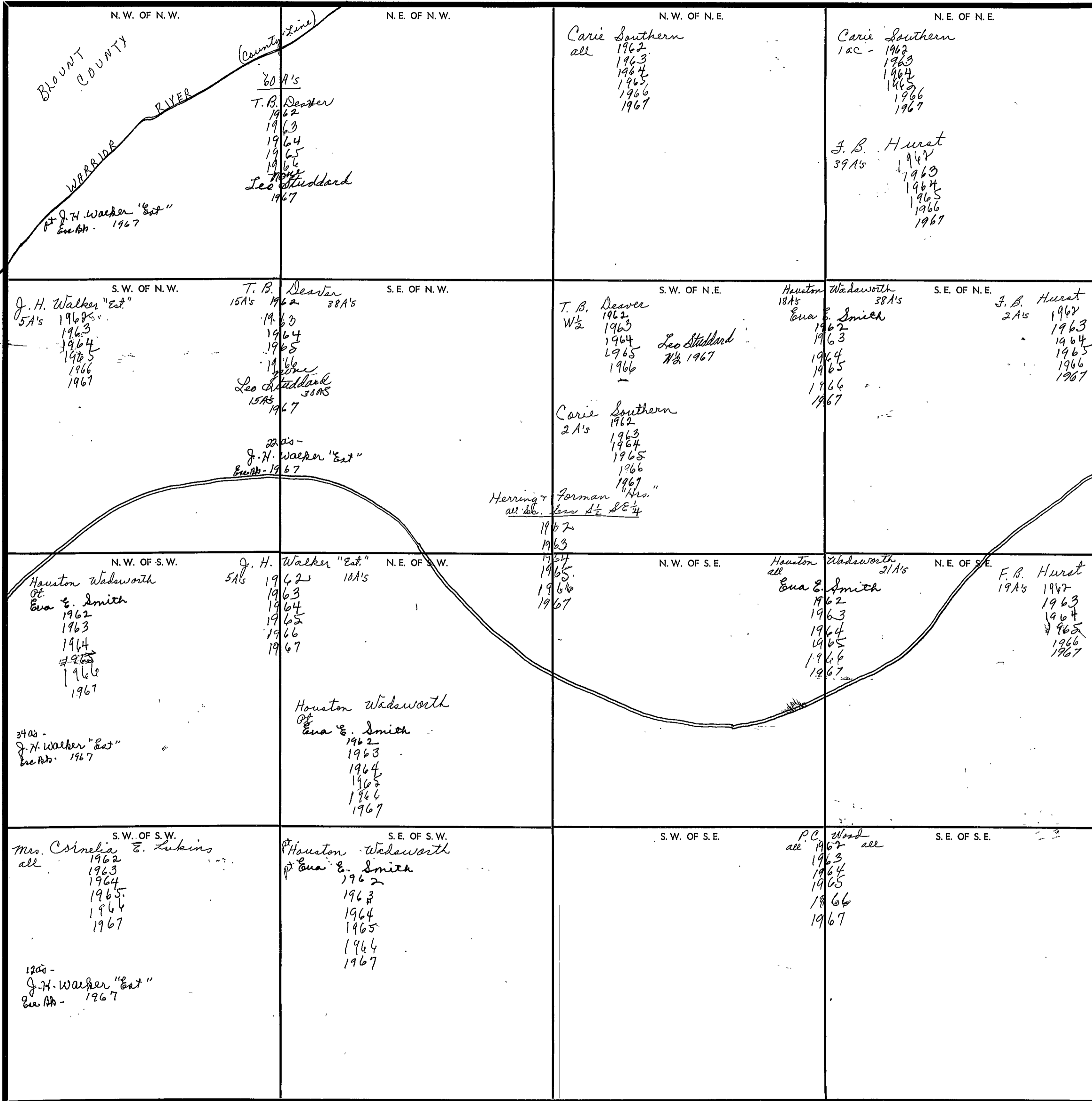
TOWNSHIP

12

RANGE

3

FORM 1-S.T.C. - ROBERTS & SON, BIRMINGHAM



Scale—1 inch=300 Ft.

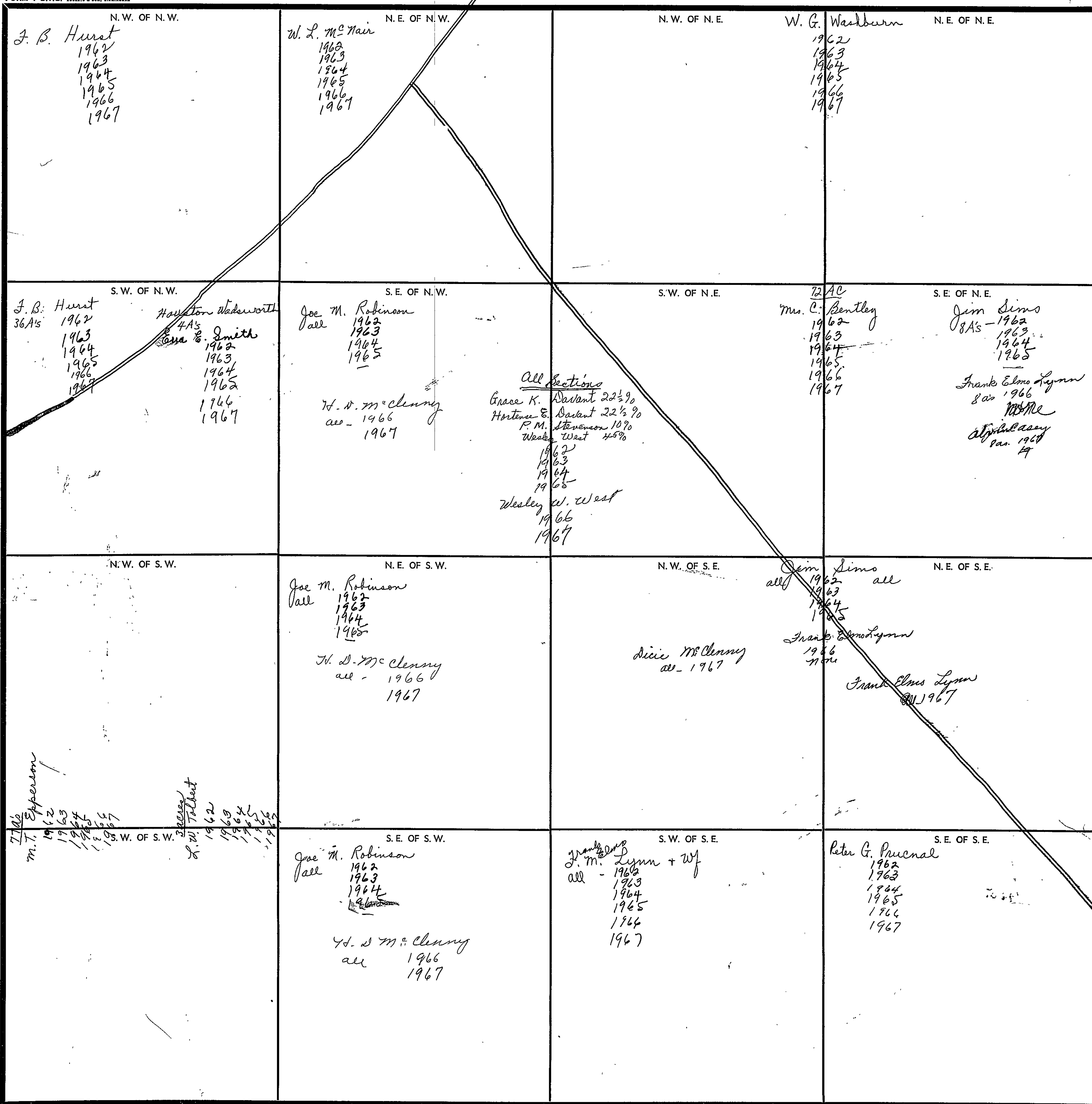
COUNTY

SECTION 33

TOWNSHIP 12

RANGE 2

FORM 1-S.T.C.—FORESTS & SOIL, MINNESOTA



Scale—1. Inch—300 Ft.

COUNTY _____

SECTION

34

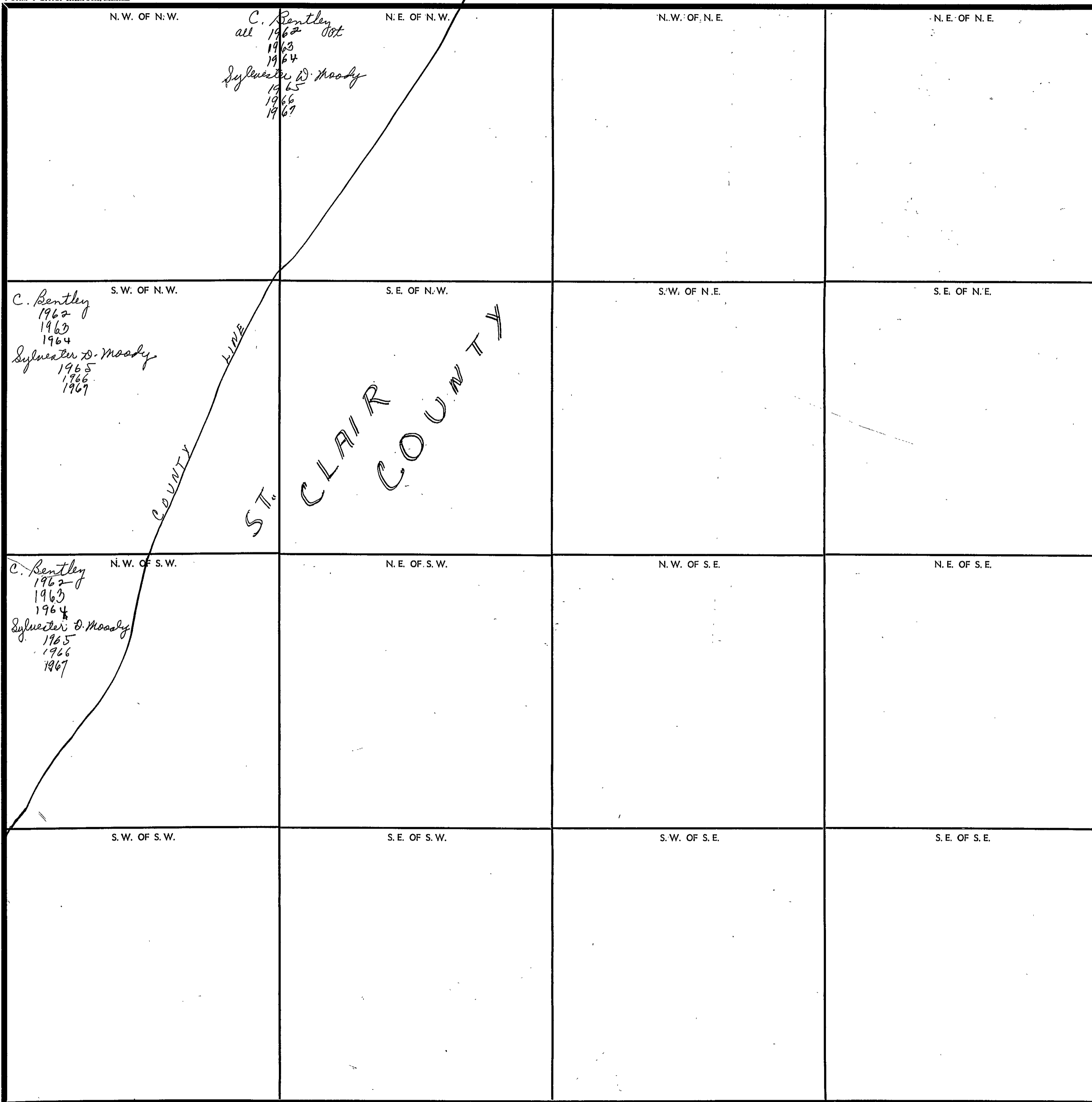
TOWNSHIP

12

RANGE

3

FORM 1-ST.C.—ROBERTS & SON, BIRMINGHAM



Scale—1 inch=300 Ft.

COUNTY _____

SECTION 1

TOWNSHIP 12

RANGE 4

FORM 1-S.T.C.—ROBERTS & SON, BIRMINGHAM

<p>N. W. OF N. W.</p> <p>Howard Copeland 1962 1963 1964 1965 1966 1967</p> <p>Road</p>	<p>N. E. OF N. W.</p> <p>W. L. Blackman 1962 1963 1964 1965 1966 1967</p>	<p>N. W. OF N. E.</p>	<p>N. E. OF N. E.</p> <p>Clarence L. & Jean Shirley all - 1962 1963 1964 1965 1966 1967</p>
<p>S. W. OF N. W.</p> <p>Howell Copeland - 27 1962 27 ac - 1963 1964 1965 1966 1967</p>	<p>S. E. OF N. W.</p> <p>J. D. Whaley 127As all C. V. Williams 1962 Ray Pace 124.43 ac Noel M. Williams all 1964 1965 1966 1967</p>	<p>S. W. OF N. E.</p> <p>James H. Brasher & Howell Copeland all 1962 1963 1964 1965 1966 1967</p>	<p>S. E. OF N. E.</p> <p>R. L. & Ordean Oliver 1962 1963 Keith Lutes & wife 1964 1965 1966 1967</p>
<p>N. W. OF S. W.</p> <p>John Curtis Brasher 5 1/2 1962 1963 David Copeland 8 1/2 1964 1965 1966 1967 Howell Copeland & wife 18 Ac 1962 1963 1964 1965 1966 1967</p>	<p>N. E. OF S. W.</p> <p>J. B. Walker all 16 1/2 As 1962 1963 1964 1965 1966 1967</p>	<p>N. W. OF S. E.</p> <p>Robert 17 1/2 As 1962 1963 1964 1965 1966 1967</p> <p>M. Battles 1/2 1962</p> <p>James H. Brasher & Howell Copeland 5 As 1962 1963 1964 1965 1966 1967</p>	<p>N. E. OF S. E.</p> <p>James W. Lambert Pt. of 36 acres 1962 1963 1964 1965 1966 1967</p>
<p>S. W. OF S. W.</p> <p>J. L. Brasher 10 1/2 1962 1963 1964 1965 1966 1967 Barbara Elizabeth Pinnell W 1/2 less Comp. rate 1962 1963 1964 1965 1966 1967 L. A. Brasher 1962 1963 1964 Lillie Mae Brasher 20 ac - 1965 1966 1967</p>	<p>S. E. OF S. W.</p> <p>Burl B. Gray all 1962 1963 1964 1965 1966 1967 Edward D. Aldridge all 1965 1966 1967</p>	<p>S. W. OF S. E.</p> <p>J. B. Walker 28 1/2 As 1962 1963 1964 1965 1966 1967 L. N. Battles 10 As 1962 1963 1964 1965 1966 None Arthur L. Livingston 10 ac. 1967</p> <p>L. D. Battles 100 1962 1963 1964 1965 1966 1967</p>	<p>S. E. OF S. E.</p> <p>James W. Lambert Pt. of 36 Ac 1962 1963 1964 1965 1966 1967 G. E. Metcalf 15 As 1962 1963 1964 1965 1966 none Ernest M. Johnson Pt. 1967 Robert M. Battles 10 As + E 310' 1/2 W 1/2 1962 1963 1964 1965 1966 John & Mae Waites 5 1/2 As 1962 1963 1964 1965 Ernest Livingston Pt. 1967 E. W. Battles, Jr. W. 450' 1962 1963 1964 1965 1966 None Mell Battles Pt. 1967</p>

Scale—1 inch=300 Ft.

COUNTY

SECTION

2

TOWNSHIP

12

RANGE

4

FORM 1-S.T.C.—ROBERTS & SON, MINNEAPOLIS

<p>N. W. OF N. W.</p> <p>Morris Lee all 1962 1963 1964</p> <p>Clarence B. Walker 1965 1966 1967</p>	<p>N. E. OF N. W.</p> <p>M. J., Elsie, & W. L. Cook 1962 1963 1964 1965 1966 1967</p>	<p>N. W. OF N. E.</p> <p>Howard Copeland 1962 1963 1964 1965 1966 1967</p>	<p>N. E. OF N. E.</p> <p>David Copeland 1 ac 1962 1963 1964 1965 1966 1967</p>
<p>S. W. OF N. W.</p> <p>Ollie Causey 1/2 Ac - 1962 1963 1964 1965 1966 1967</p> <p>Walter F. & Edna Meeks W 1/2 ac - 1962 1963 1964 1965 1966 1967</p> <p>Louie Williams 19 3/4's - 1962 1963 1964 1965</p> <p>Joe J. Causey 19 1/2 ac - 1966 1967</p>	<p>S. E. OF N. W.</p> <p>Jerry Ray Oden 1962 1963 1964 1965 1966 1967</p>	<p>S. W. OF N. E.</p> <p>Howard Copeland 1962 1963 1964 1965 1966 1967</p>	<p>S. E. OF N. E.</p> <p>Howard Copeland & w/f 1962 1963 1964 1965 1966 1967</p>
<p>N. W. OF S. W.</p> <p>Nelson D. Hardeman & w/f all 1962 1963 1964 1965 1966 1967</p>	<p>N. E. OF S. W.</p> <p>Ollie Causey 1962 1963 1964 1965 1966 1967</p>	<p>N. W. OF S. E.</p> <p>A. C. Randall 1962 1963 1964 1965 1966 1967</p>	<p>N. E. OF S. E.</p> <p>Howard Copeland & w/f 1962 1963 1964 1965 1966 1967</p>
<p>S. W. OF S. W.</p> <p>George Edward Chastain all 1962 1963 1964 1965 1966 1967</p>	<p>S. E. OF S. W.</p> <p>Frank C. Randall 30 A's - 1962 1963 1964 1965 1966 1967</p> <p>Margie P. Randall 10 A's - 1962 1963</p> <p>John J. & Edith Smith 1964 1965 1966 1967</p>	<p>S. W. OF S. E.</p> <p>A. C. Randall 1962 1963 1964 1965 1966 1967</p>	<p>S. E. OF S. E.</p> <p>J. L. Brecher Oct. 1962 1963 1964 1965 1966 1967</p> <p>John Curtis Brecher 18 A's - 1962 1963 300 - 1964 1965 1966 1967</p> <p>Anna Laura Pooley 5 1/2 - 1962 1963 1964 1965 1966 1967</p> <p>David Copeland 1 ac - 1962 1963 16 a/c - 1964 1965 1966 1967</p>

Scale—1 inch=300 Ft.

COUNTY

SECTION

3

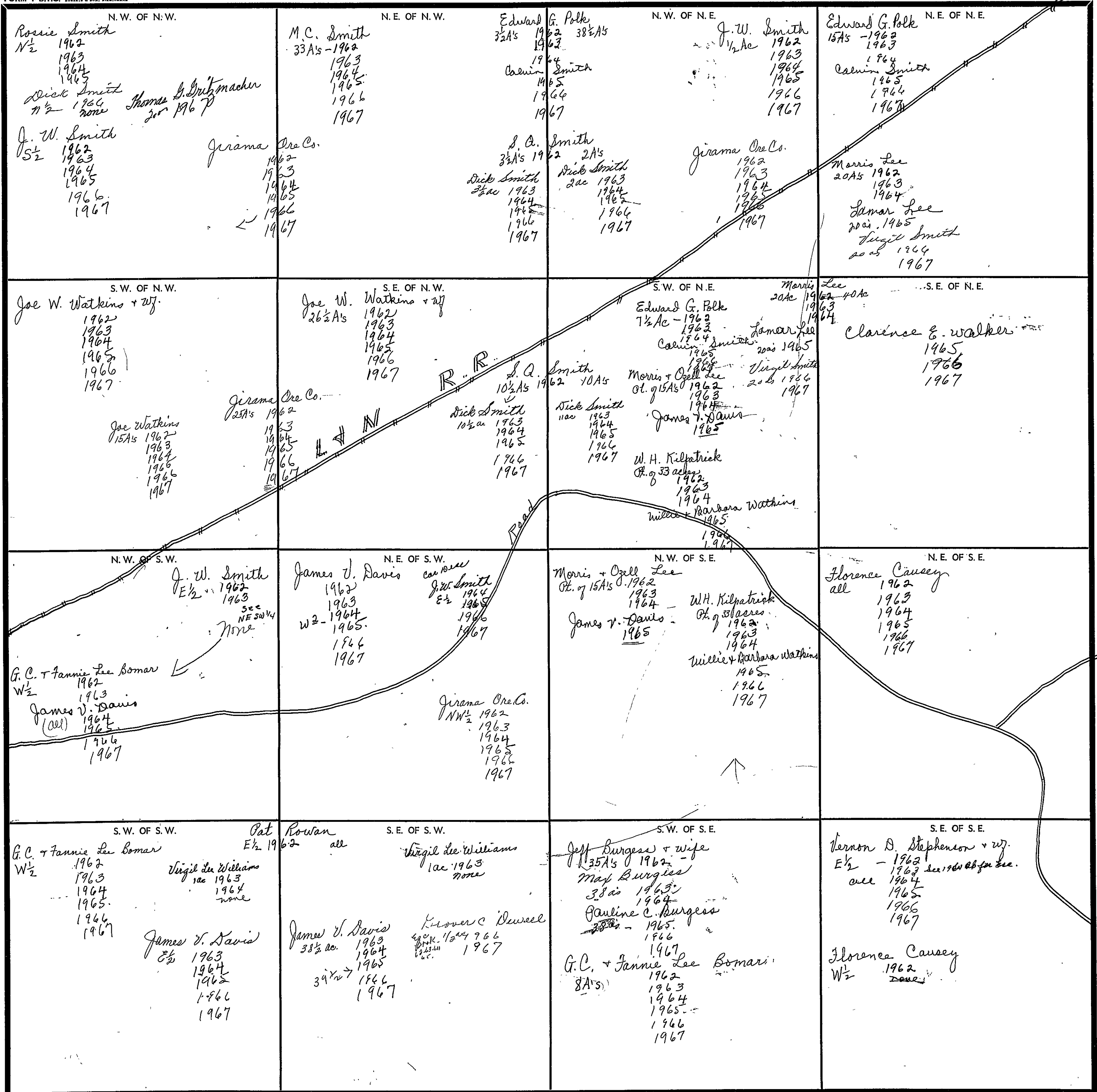
TOWNSHIP

12

RANGE

4

FORM 1-S.T.C.—REVISED 8-20-61



15
23
48

Scale—1 inch=300 Ft.

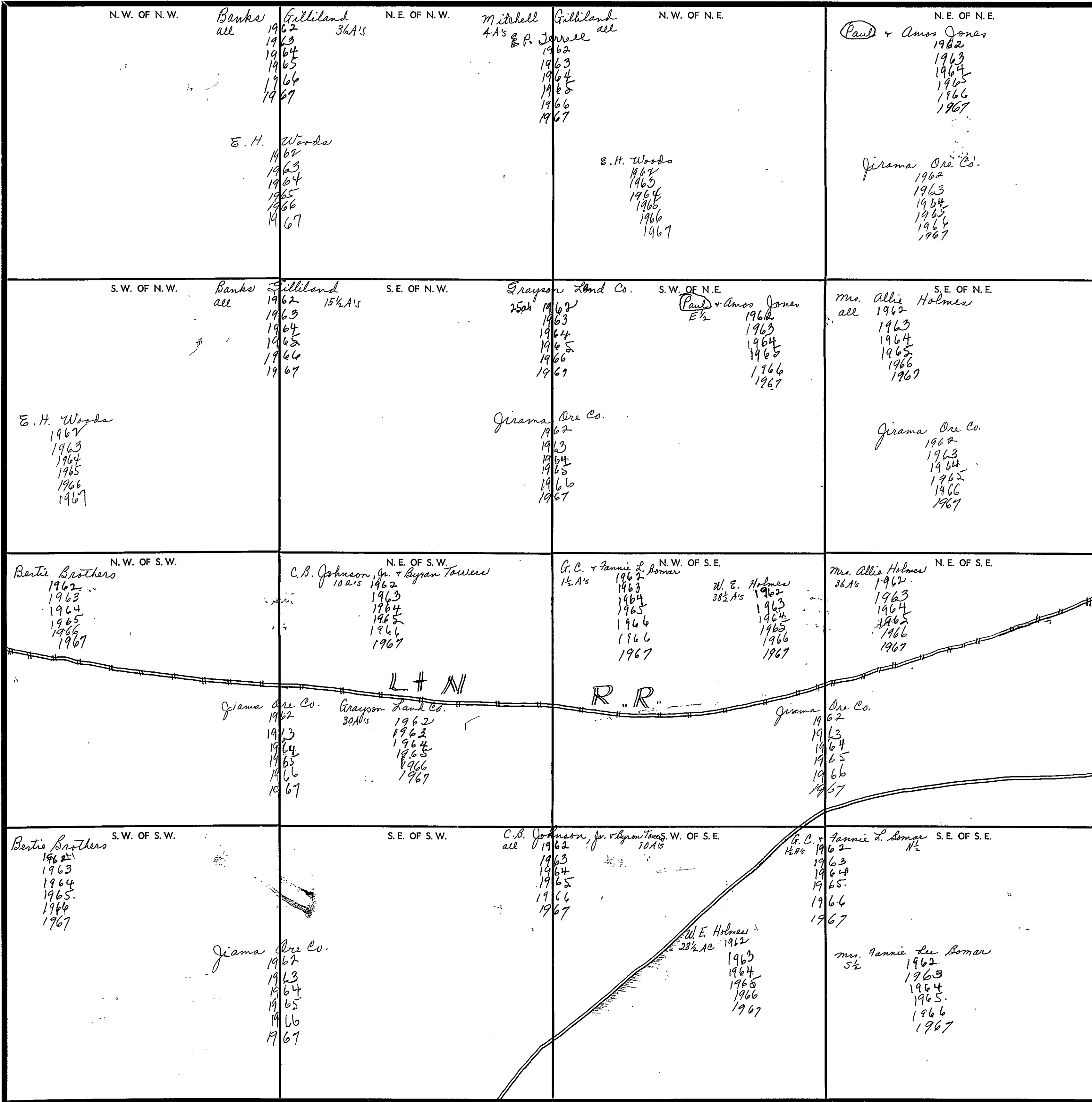
COUNTY

SECTION 4

TOWNSHIP 12

RANGE 4

FORM 1-S.T.C.—ROBERTS & SON, BIRMINGHAM



Scale—1 Inch—300 Ft.

COUNTY _____

SECTION

5

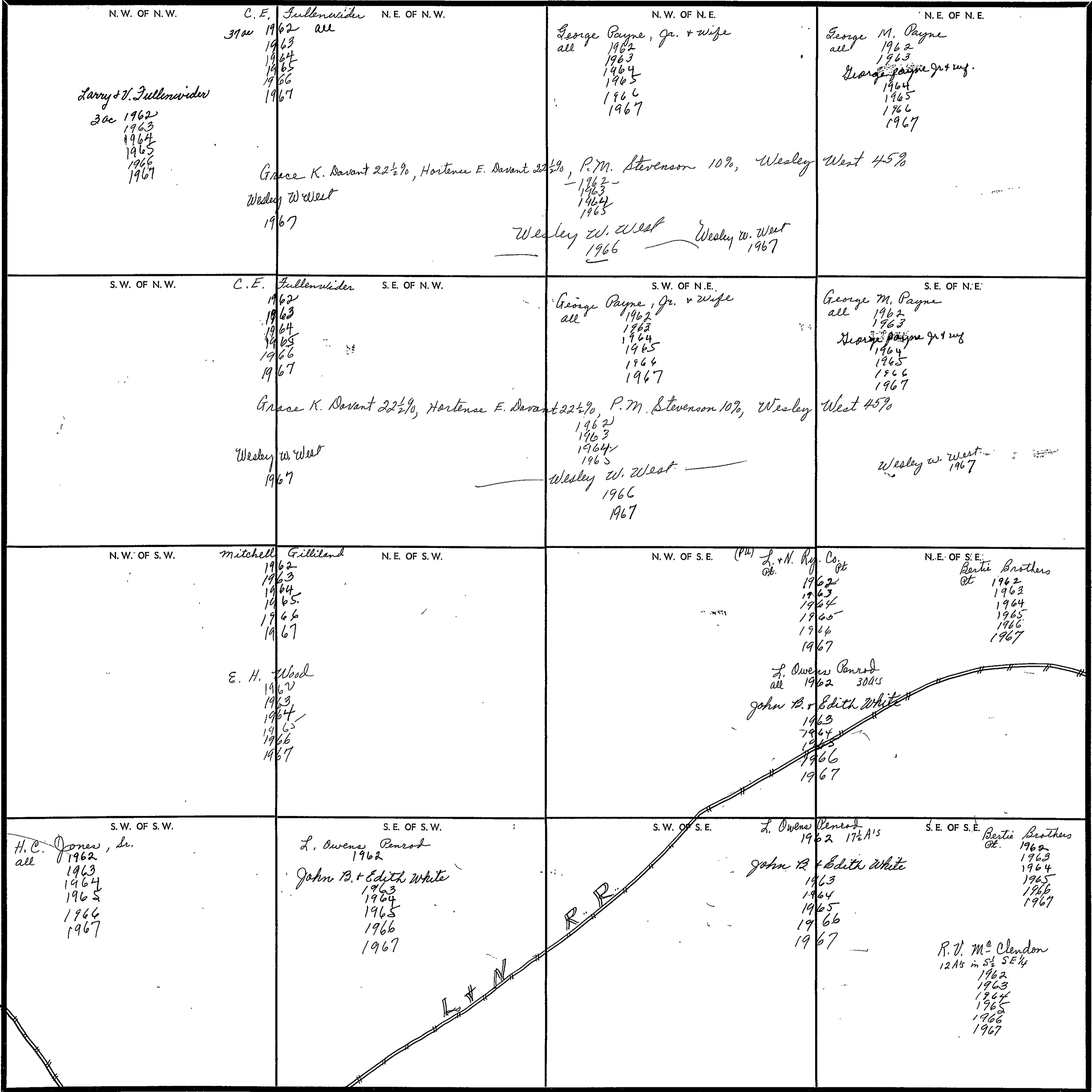
TOWNSHIP

12

RANGE

4

FORM 1-S.T.C.—ROBERTS & SON, BIRMINGHAM



Scale—1 inch—300 Ft.

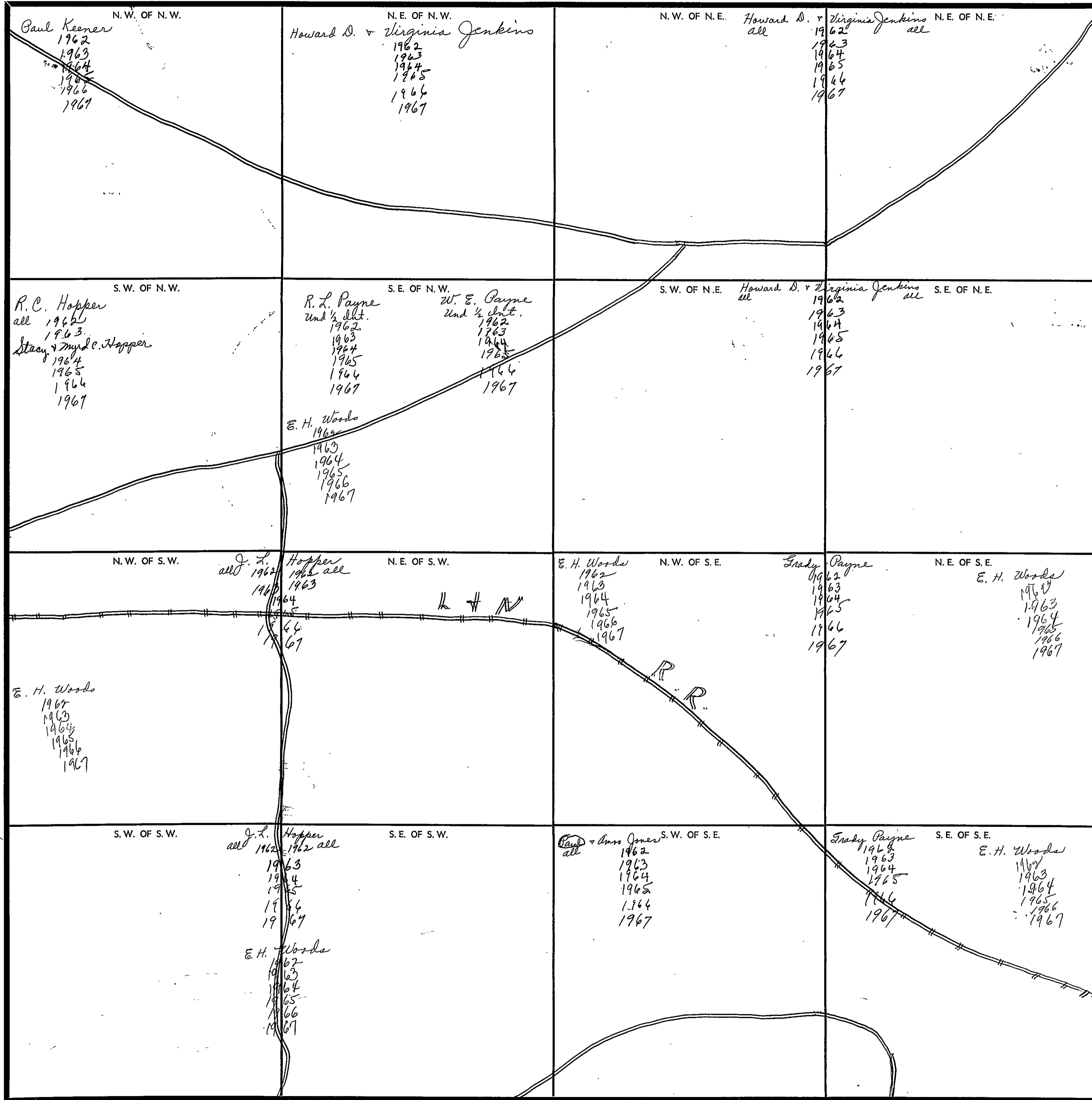
COUNTY

SECTION 6

TOWNSHIP 12

RANGE 4

FORM 1-S.T.C.—ROBERTS & SON, BIRMINGHAM



Scale—1 inch=300 Ft.

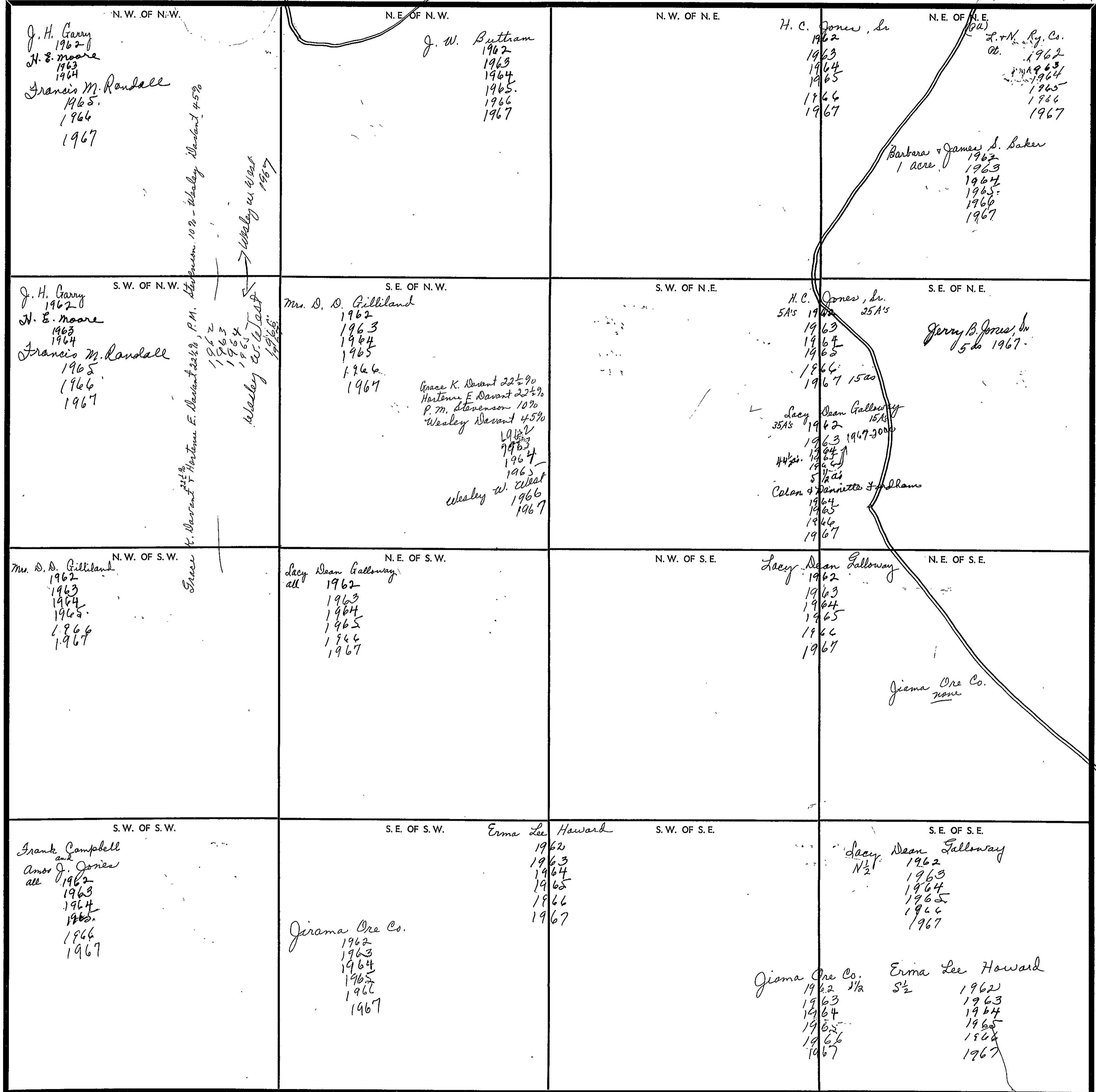
COUNTY _____

SECTION 7

TOWNSHIP 12

RANGE 4

FORM 1-S.T.C. - ROBERTS & SON, BIRMINGHAM



COUNTY _____

Scale—1 inch=300 Ft.

SECTION 8

TOWNSHIP 12

RANGE 4

FORM 1-S.T.C.—ROBERTS & SON, BIRMINGHAM

<p>N. W. OF N. W. L & N R.R. P.U. L & N R.R. Co. 1962 1963 1964 1965 1966 1967 H.C. Jones, Sr. all land R/W 1962 1963 1964 1965 1966 1967</p>	<p>N. E. OF N. W. Jas. C. Pentecost 10 A's 1962 1963 1964 1965 1966 1967 L. Owens Penrod 30 A's - 1962 John B. + Edith White 20 a's 1963 1964 1965 1966 1967</p>	<p>N. W. OF N. E. C. E. Galloway all 1962-1967 1963 1964 1965 1966 1967 Jirama Ore Co. SW 1/4 1962 1963 1964 1965 1966 1967</p>	<p>N. E. OF N. E. W. D. White 5 A's 1962 1963 1964 1965 1966 1967 R. V. Mc Clendon N 1/2 1962 1963 1964 1965 1966 1967</p>
<p>S. W. OF N. W. H. C. Jones, Sr. 10 A's 1962 1963 1964 1965 1966 1967</p>	<p>S. E. OF N. W. James C. Pentecost 30 A's 1962 1963 1964 1965 1966 1967 Jirama Ore Co. SW 1/4 1962 1963 1964 1965 1966 1967</p>	<p>S. W. OF N. E. W. O. Hutchins 32 A's 1962 1963 1964 1965 1966 1967</p>	<p>S. E. OF N. E. C. E. Galloway 13 A's all 1962 1963 1964 1965 1966 1967 Jirama Ore Co. 1962 1963 1964 1965 1966 1967</p>
<p>N. W. OF S. W. Lacy Dean Galloway SW 1/4 1962 1963 1964 1965 1966 1967</p>	<p>N. E. OF S. W. H. E. Moore NE 1/2 1962-1967 25 A's Jas. C. Pentecost 1 1/2 A's 1962 1963 1964 1965 1966 1967 J. H. Moore 10 A's 1962 1963 1964 1965 1966 1967</p>	<p>N. W. OF S. E. Huron Gargas 2 A's - 1962 1963 W. O. Hutchins 38 A's 1962 1963 1964 1965 1966 1967 Map Lones 2 a's 1964 1965 1966 1967</p>	<p>N. E. OF S. E. Homer Galloway SW 1/4 1962 1963 1964 1965 1966 1967 C. E. Galloway SW 1/4 1962 1963 1964 1965 1966 1967 Wallace E. Powell SW 1/4 15 A's 1962 1963 1964 1965 1966 1967</p>
<p>S. W. OF S. W. Bertie Beathers 37 1/2 A's 1962 1963 1964 1965 1966 1967 H. E. Moore 2 1/2 A's 1962 1963 1964 1965 1966 1967 Jirama Ore Co. 1962 1963 1964 1965 1966 1967</p>	<p>S. E. OF S. W.</p>	<p>S. W. OF S. E.</p>	<p>S. E. OF S. E.</p>

See Next Sheet

See Next Sheet

Scale—1 inch—300 Ft.

COUNTY

SE SW 1/4

J. H. Moore
Lot - 1963
1964
1965
1966
1967

Ralph, Grady, & Willis Campbell
Lot - 1962
1963
1964
1965
1966
1967

Howard Cook
3/4 A's 1962
1963
1964
1965
1966
1967

H. E. Moore
3 1/2 A's 1962
1963
1964
1965
1966
1967

Mrs. Bertha Stanfield
1/2 A's 1962
1963
1964
1965
1966
1967

Paul & ~~Amos~~ Jones
Lot + 1/2 ac 1962
1963
1964
E. C. Stanfield
1965
1966
1967

Minor Washburn
3/4 ac 1962
1963
1964
1965
1966
1967

SW SE 1/4

W. A. Lutes
1 ac 1962
1963
1964
1965
1966
1967

Jessie Talley
1/2 ac - 1962
1963
1964
1965
1966
1967

Mrs. Bertha Stanfield
1/2 ac - 1962
1963
1964
1965
1966
1967

H. E. Moore
1 ac - 1962
1963
1964
1965

E. C. Stanfield
1 ac 1962
1963
7 ac - 1964
1965
1966
1967

Wallace Keener
1962
1967

Chester Gargus
2 1/2 ac 1962
1963
1964
1965
1966
1967

J. V. Plemons
1/2 ac - 1962
1963
1964
1965
1966
1967

Edwin Gilliland
2 ac - 1962
1963
1964
1965
1966
1967

C. W. Morton
6 1/4 ac - 1962
none

Millard E. McNew
2 Lot - 1962

Donald E. McClendon
2 lots 1963
1964
1965
1966
1967

Elmer Engle
1 ac 1962
1963
1964
1965
1966
1967

E. C. + E. M. Stanfield
1962
none

J. H. Moore
2.00 1965
1966
1967

Charles Bryson
1/2 ac - 1962
1966
1967

SE SE 1/4

Homer Galloway
Lot 1962
1963
1964
1965
1966
1967

J. J. Phillips
12 A's 1962
1963
1964
1965
1966
1967

Clarence B. Whisenant
11 A's 1962
1963
1964
1965
1966
1967

Wallace E. Powell
Pt. 2 15 A's - 1962
1963
1964
1965
1966
1967

Bert + Ruby Brothers
1 ac 1962
1963
1964
1965
1966
1967

C. E. Galloway
Lot 1962
1963
1964
1965
1966
1967

SECTION 9

TOWNSHIP 12

RANGE 4

FORM 1-S.T.C.—BOYTS & SON, BIRMINGHAM

<p>N. W. OF N. W.</p> <p>R. J. McClendon all 1962 1963 1964 1965 1966 1967</p> <p>Jerama Ore Co. 1962 1963 1964 1965 1966 1967</p>	<p>N. E. OF N. W.</p> <p>C. B. Johnson, Jr. & Syam Towers N¹/₂ 1962 1963 1964 1965 1966 1967</p> <p>T. L. Yates S¹/₂ 1962 1963 1964 1965 1966 1967</p>	<p>N. W. OF N. E.</p> <p>G. C. & Fannie Lee Bomar N. E. OF N. E. 1962 1963 1964 1965 1966 1967</p>	<p>N. E. OF N. E.</p> <p>G. C. & Fannie Lee Bomar N. E. OF N. E. 1962 1963 1964 1965 1966 1967</p>
<p>S. W. OF N. W.</p> <p>W. D. White 1962 1963 1964 1965 1966 1967</p>	<p>S. E. OF N. W.</p> <p>T. L. Yates 1962 1963 1964 1965 1966 1967</p>	<p>S. W. OF N. E.</p> <p>Grady Robinson all 1962 1963 1964 1965 1966 1967</p>	<p>S. E. OF N. E.</p> <p>Lam & Bessie Dillard Brown's Gulchwood 1962 1963 1964 1965 1966 1967</p>
<p>N. W. OF S. W.</p> <p>Louis Campbell 25 A's 1962 1963 1964 1965 1966 1967</p> <p>Jack Brown 3 ac 1966</p> <p>Bobby & Shelley Lowe 3 A's 1962 1963 1964 none</p>	<p>N. E. OF S. W.</p> <p>Wallace E. Powell 1962 1963 1964 1965 1966 1967</p> <p>T. L. Yates 20 A's 1962 1963 1964 1965 1966 1967</p>	<p>N. W. OF S. E.</p> <p>E. L. Walker 7 1/2 A's 1962 1963 1964 1965 1966 1967</p> <p>Grady Robinson 5 A's 1962 1963 1964 1965 1966 1967</p> <p>Lee Blakeley 5 A's 1962 1963 1964 1965 1966 1967</p> <p>Herbert M. Clendon 7 1/2 A's 1962 1963 1964 1965 1966 1967</p>	<p>N. E. OF S. E.</p> <p>G. C. & Fannie Lee Bomar 30 A's 1962 1963</p> <p>James Brothers 30 ac - 1964 1965 29 ac - 1966</p> <p>Duncan's Blunk & Sweeney 1 ac - 1966 1967</p> <p>Ethel Womack 10 A's - 1962 Mrs. Lila Payne 3 1/2 ac - 1962 1964 1965 1966 1967</p> <p>Louise W. Woodruff 6 1/2 ac - 1963 1964 1965 1966 1967</p>
<p>S. W. OF S. W.</p> <p>D. F. Phillips 15 1/2 A's - 1962 1963 1964 1965 1966 1967</p> <p>Phyllis 1962 1963 1964 1965 1966 1967</p> <p>Thanel Mc Coy 2 A's - 1962 1963 1964 1965 1966 1967</p> <p>C. A. Conn & w/f. Lot (90' x 241') 1962 1963 1964 1965 1966 1967</p> <p>Charence B. Whisenant 10 A's 1962 1963 1964 1965 1966 1967</p> <p>Eulice Stanfield & w/f. 10 1/2 A's - 1962 1963 1964 6 ac - 1965 1966 1967</p>	<p>S. E. OF S. W.</p> <p>Wallace E. Powell 1 1/2 A's 1962 1963 1964 1965 1966 1967</p> <p>C. L. Walker 2 1/2 A's 1962 1963 1964 1965 1966 1967</p> <p>D. W. Robinson 15 A's - 1962 1963 1964 1965 1966 1967</p> <p>W. A. Lutes, Jr. & w/f. 4 1/2 A's - 1962 1963 1964 1965 1966 1967</p> <p>B. Chandler 1962 1963 1964 1965 1966 1967</p>	<p>S. W. OF S. E.</p> <p>Paul & Amos Jones all 39 1/2 ac 1962 1963 1964 1965 1966 1967</p> <p>Robert Lee Jones 1/2 ac - 1962 1963 1964 1965 1966 1967</p>	<p>S. E. OF S. E.</p> <p>L. E. Hodgson 1962 1963 1964 1965 1966 1967</p>

Scale—1 inch=300 Ft.

COUNTY

SECTION

10

TOWNSHIP

12

RANGE

4

FORM 1-S.T.C.—ROBERTS & SON, BIRMINGHAM

<p>N. W. OF N. W.</p> <p>G. C. + Fannie Lee Bomar 1962 1963 1964 1965 1964 1967</p>	<p>N. E. OF N. W.</p> <p>H. P. Martin all Frank Campbell 1962 1963 1964 1965 1966 1967</p>	<p>N. W. OF N. E.</p> <p>G. C. + Fannie Lee Bomar all 1962 1963 1964 1965 1967</p>	<p>N. E. OF N. E.</p> <p>Jeff Burgess + w/f 35A's 1962</p> <p>Max Burgess 1/2A 1964 36 a's 1963 1964 Pauline C. Burgess 2688 a's 1965 1966 1967</p>
<p>S. W. OF N. W.</p> <p>Sam + Beanie Dillard 11A's 1962 1963 1964 1965 1966 1967 7/16 a's 1967</p> <p>R. E. Hobgood 270A's 1962 1963 1964 1965 1966 1967</p> <p>Clois + Frances Brothers 2 1/2 AC 1962 1963 1964 1965 1967</p> <p>Bobby Lee Jones 1 ac. 1962 1963 1964 1965 1967</p> <p>S. P. + Annie Jo Tilley 15A's 1962 1963 1964 1965 1967</p> <p>W. L. Battles 1967 1/2 AC None</p> <p>Guy Marton 10 1/2 AC - 1962 1963 1964 1965 1967</p> <p>Walter + Helen J. 1962 1963 1964 1967</p>	<p>S. E. OF N. W.</p> <p>Miss Catta Walker 38A's 1962 1963 1964 1965 1967</p> <p>Edgar L. Brothers 4A's 1962</p> <p>Kenneth Chandler 4 a's 1963 1964 1965</p> <p>Suppt - 1967 - 37 1/2 ac.</p> <p>Mrs. R. Chan, Hodges + Mrs. Lee Scott 1967</p>	<p>S. W. OF N. E.</p> <p>G. C. + Fannie Lee Bomar 10A's 1962 1963 1964 1965 1967</p> <p>Josie Herring 1/4 A 1962 1963 1964 1965 1966 1967</p> <p>Elmo Herring + w/f. 20A's 1962 1963 1964 1965 1966 1967</p>	<p>S. E. OF N. E.</p> <p>Jeff Burgess + w/f 2 1/2 AC 1962 Max Burgess 2,290 1963 1964 1965 1967</p> <p>Best Campbell 2 1/2 AC 1962 1963 1964 1965 1967</p> <p>Billy Ray Copeland 2A's 1962 1963 1964 1965 1967</p> <p>Ray Hethcox 1 1/2 ac - 1965 1966 1967</p>
<p>N. W. OF S. W.</p> <p>L. E. Hobgood 1962 1963 1964 1965 1966 1967</p> <p>Ray O. Head + w/f 150' x 210' 1965 1966 1967</p>	<p>N. E. OF S. W.</p> <p>W. L. Battles 21A's 1962 1963 1964 1965 1966 1967</p> <p>Miss Catta Walker 15A's 1962 1963 1964 1965 1966 1967</p> <p>Suppt - 1967</p> <p>Mrs. R. Chan, Hodges + Mrs. Lee Scott 15 ac 1967</p>	<p>N. W. OF S. E.</p> <p>Betty Walker E 1/2 all 1962 1963 1964 1965 1966 more</p> <p>1968 East John W. Walker E 1/2 all 1967</p>	<p>N. E. OF S. E.</p> <p>all</p>
<p>S. W. OF S. W.</p> <p>L. E. Hobgood 1962 1963 1964 1965 1966 1967</p>	<p>S. E. OF S. W.</p> <p>Edgar L. Brothers 1962</p> <p>Kenneth Chandler 1963 1964 1965 1966 1967</p>	<p>S. W. OF S. E.</p> <p>W. L. Battles all 1962 1963 1964 1965 1966 1967</p>	<p>S. E. OF S. E.</p> <p>Hether + Jim Cook all 1962 1963 1964 1965 1966 1967</p> <p>Ellie Lester m. Alby G. N. Lester 39 1/2 ac 1962 1963 1964 1965 1966 1967</p>

Scale—1 Inch—300 Ft.

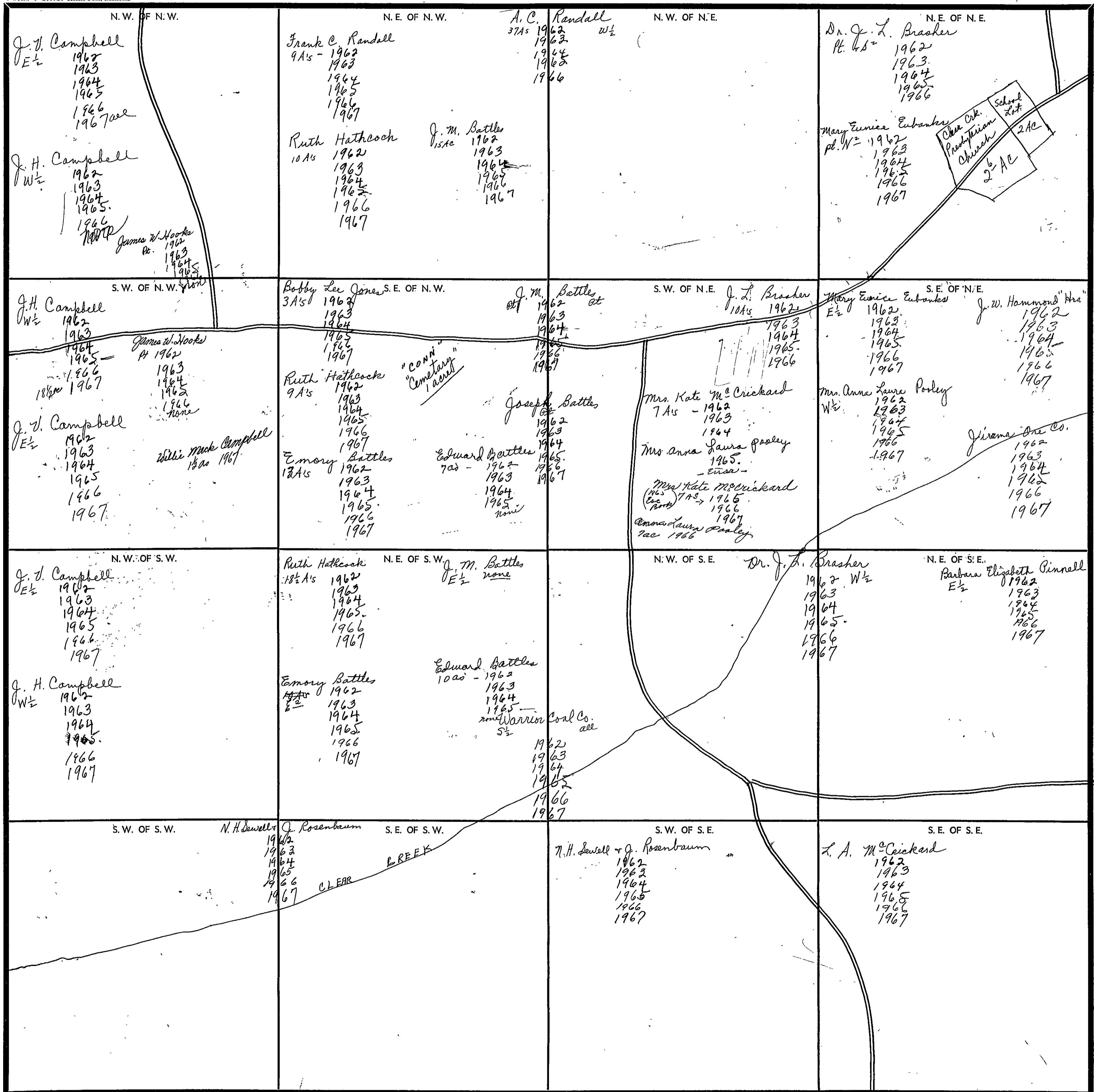
COUNTY

SECTION 11

TOWNSHIP 12

RANGE 4

FORM 1-S.T.C.—CORRETS & SON, BIRMINGHAM



Scale—1 inch=300 Ft.

COUNTY _____

SECTION

12

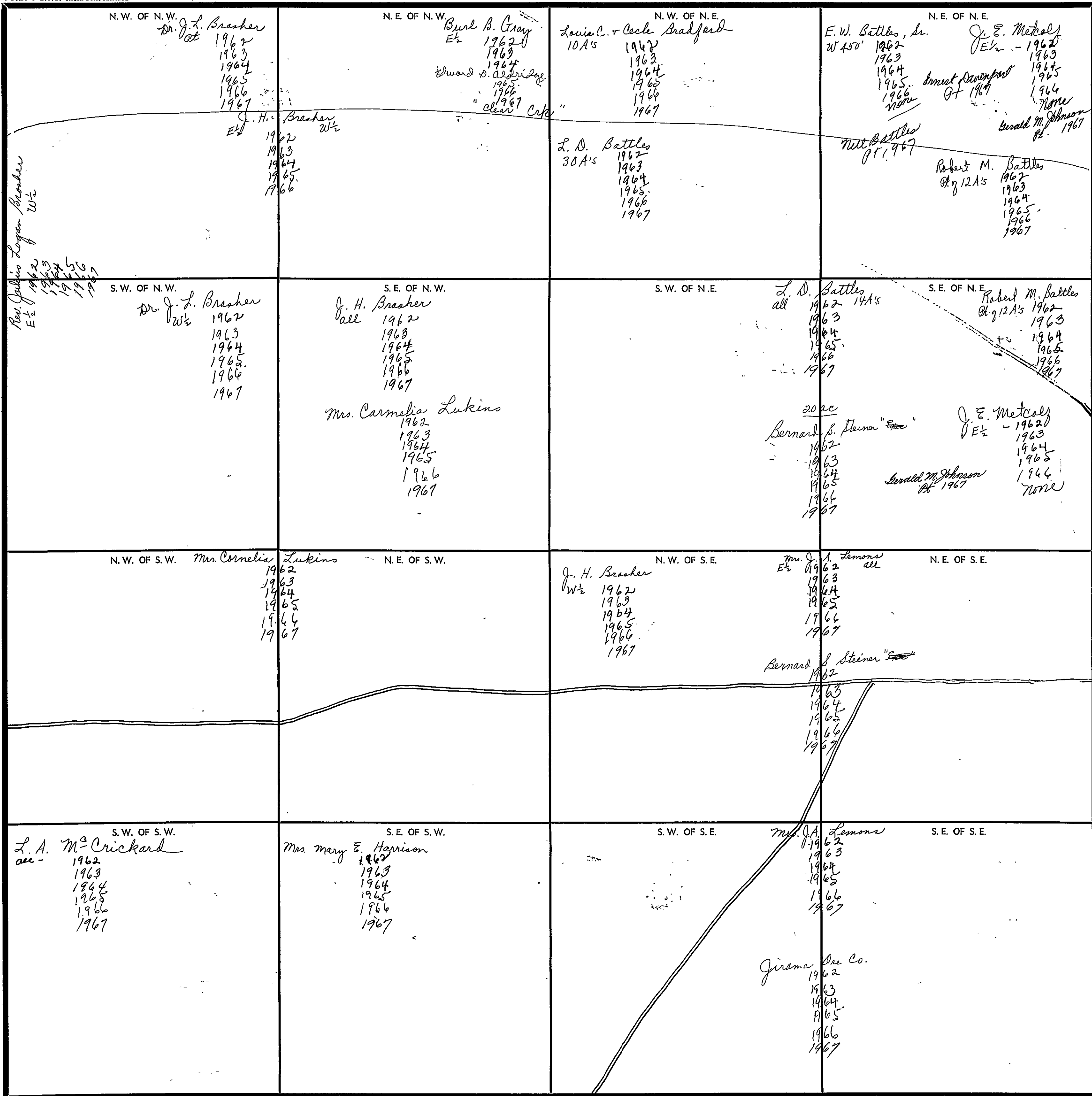
TOWNSHIP

12

RANGE

4

FORM 1-S.T.C.—FORESTS & SOIL, BISMARCK



Scale—1 inch—300 Ft.

COUNTY

SECTION 13

TOWNSHIP 12

RANGE 4

FORM 1-S.T.C. ROBERTS & SON, BIRMINGHAM

<p>N. W. OF N. W.</p> <p>Mrs. Lula D. Hubbard all 1962 1963 1964 1965 1966 1967</p>	<p>N. E. OF N. W.</p> <p>Claude S. & Mary J. Jones all 1962 1963 1964 1965 1966 1967</p>	<p>N. W. OF N. E.</p> <p>James H. & Betty B. Cline 5 1/2 1962 1963 1964 1965 1966 1967</p>	<p>N. E. OF N. E.</p> <p>Cecil Leon & Martha J. Duncan N 1/2 all 1962 1963 1964 1965 1966 1967</p>
<p>S. W. OF N. W.</p> <p>Mrs. Lillian J. Norman all 1962 1963 1964 1965 1966 1967</p>	<p>S. E. OF N. W.</p> <p>Joe F. Jones all 1962 1963 1964 1965 1966 1967</p> <p>Claude & Mary J. Jones 100% - 1965 1966 1967</p>	<p>S. W. OF N. E.</p> <p>Joe Ramey 1962 1963 1964 1965 1966 1967</p> <p>Grace K. Daxant 22 1/2% Hortense E. Daxant 22 1/2% P.M. Stevenson 10% Wesley West 45% 1962 1963 1964 1965 W. West 1966 1967</p>	<p>S. E. OF N. E.</p> <p>James H. & Betty B. Cline all 1962 1963 1964 1965 1966 1967</p>
<p>N. W. OF S. W.</p> <p>Joe Ramey 1962 1963 1964 1965 1966 1967</p>	<p>N. E. OF S. W.</p> <p>Jirama Ore Co. 1962 1963 1964 1965 1966 1967</p>	<p>N. W. OF S. E.</p> <p>Joe Ramey 1962 1963 1964 1965 1966 1967</p> <p>Grace K. Daxant 22 1/2% Hortense E. Daxant 22 1/2% P.M. Stevenson 10% Wesley West 45% 1962 1963 1964 1965 Wesley West 1966 1967</p>	<p>N. E. OF S. E.</p> <p>Joe Ramey 1962 1963 1964 1965 1966 1967</p>
<p>S. W. OF S. W.</p> <p>Joe Ramey 37 1/2% 1962 1963 1964 1965 1966 1967</p>	<p>S. E. OF S. W.</p> <p>H. C. Sweet & wife 40% 80% 1962 1963 1964 1965 1966 1967</p> <p>Elmer Hubbard 100% - 1962 1963 1964 1965 1966 1967</p>	<p>S. W. OF S. E.</p> <p>Joe Ramey 31 1/2% 68 1/2% 1962 1963 1964 1965 1966 1967</p> <p>W. Arthur Shirley 20A's - 1962 1963 1964 1965 1966 1967</p> <p>Jirama Ore Co. all 1962 1963 1964 1965 1966 1967</p>	<p>S. E. OF S. E.</p> <p>John N. Shirley all 1962 1963 1964 1965 1966 1967</p>

Scale—1 inch=300 Ft.

COUNTY

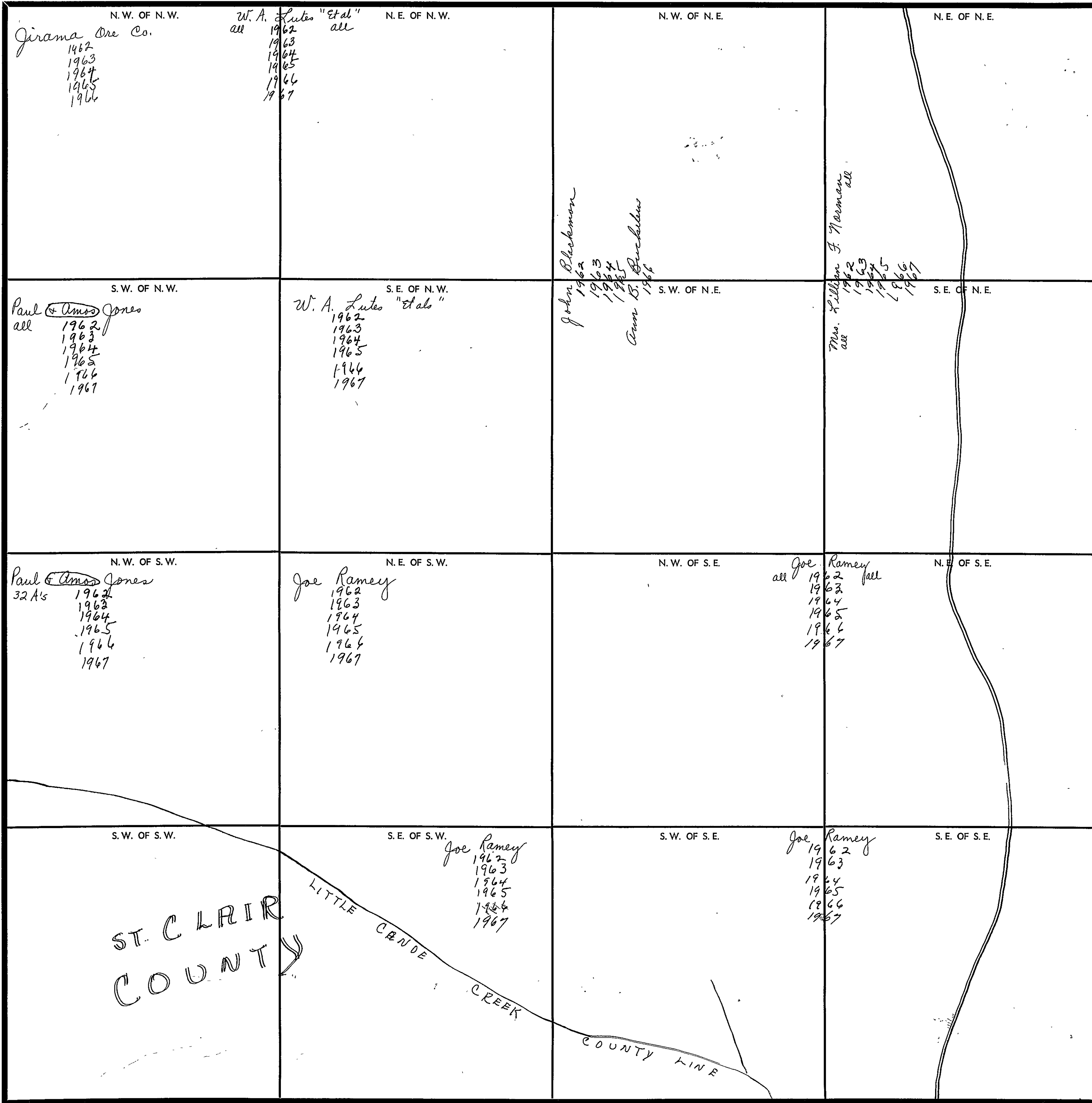
1000000

SECTION 14

TOWNSHIP 12

RANGE 4

FORM 1-S.T.C.—CORREYS & SON, BIRMINGHAM



Scale—1 inch—300 Ft.

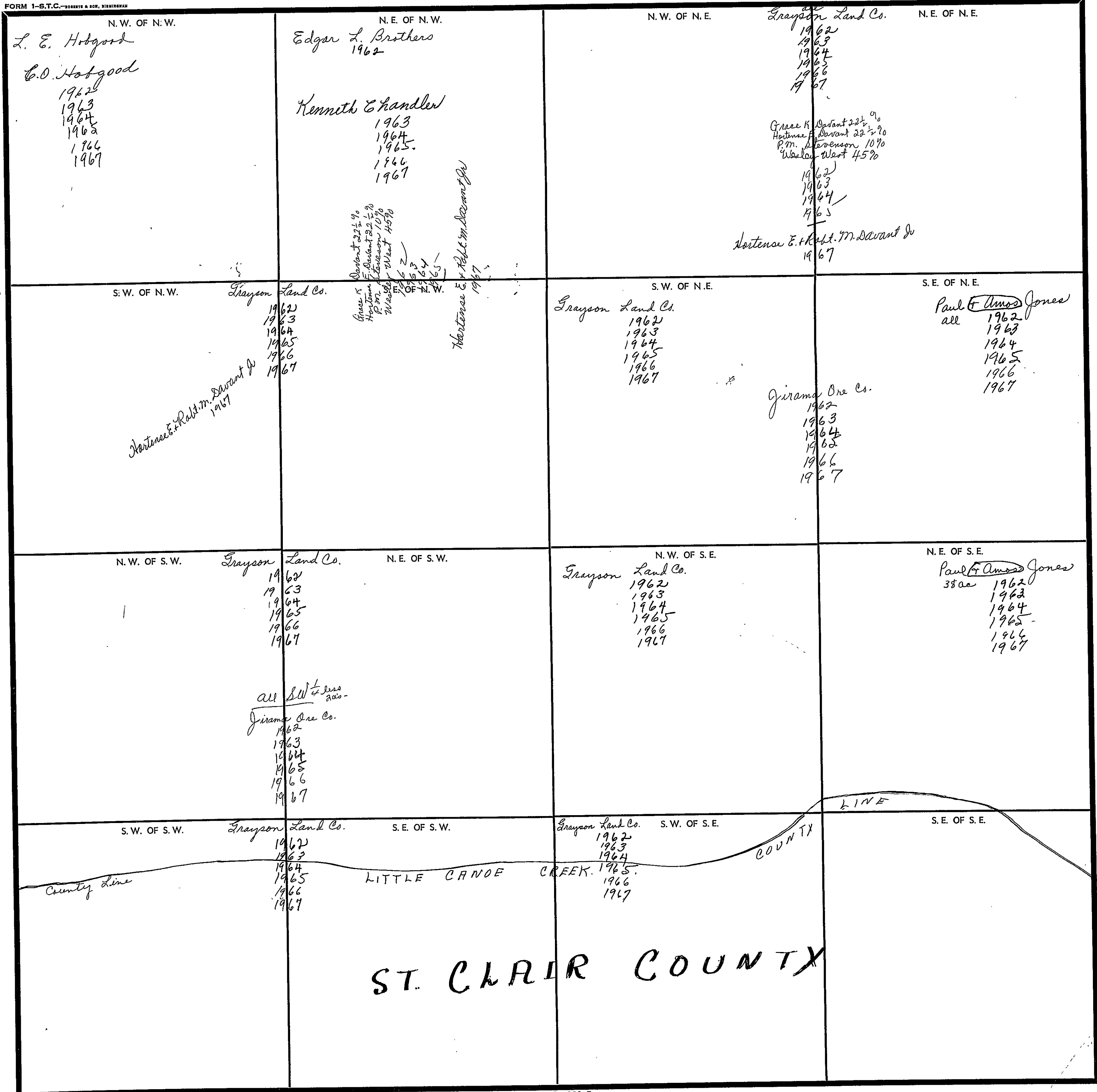
COUNTY _____

SECTION 15

TOWNSHIP 12

RANGE 4

FORM 1-S.T.C.—ROBERTS & SON, BIRMINGHAM



COUNTY _____

SECTION

16

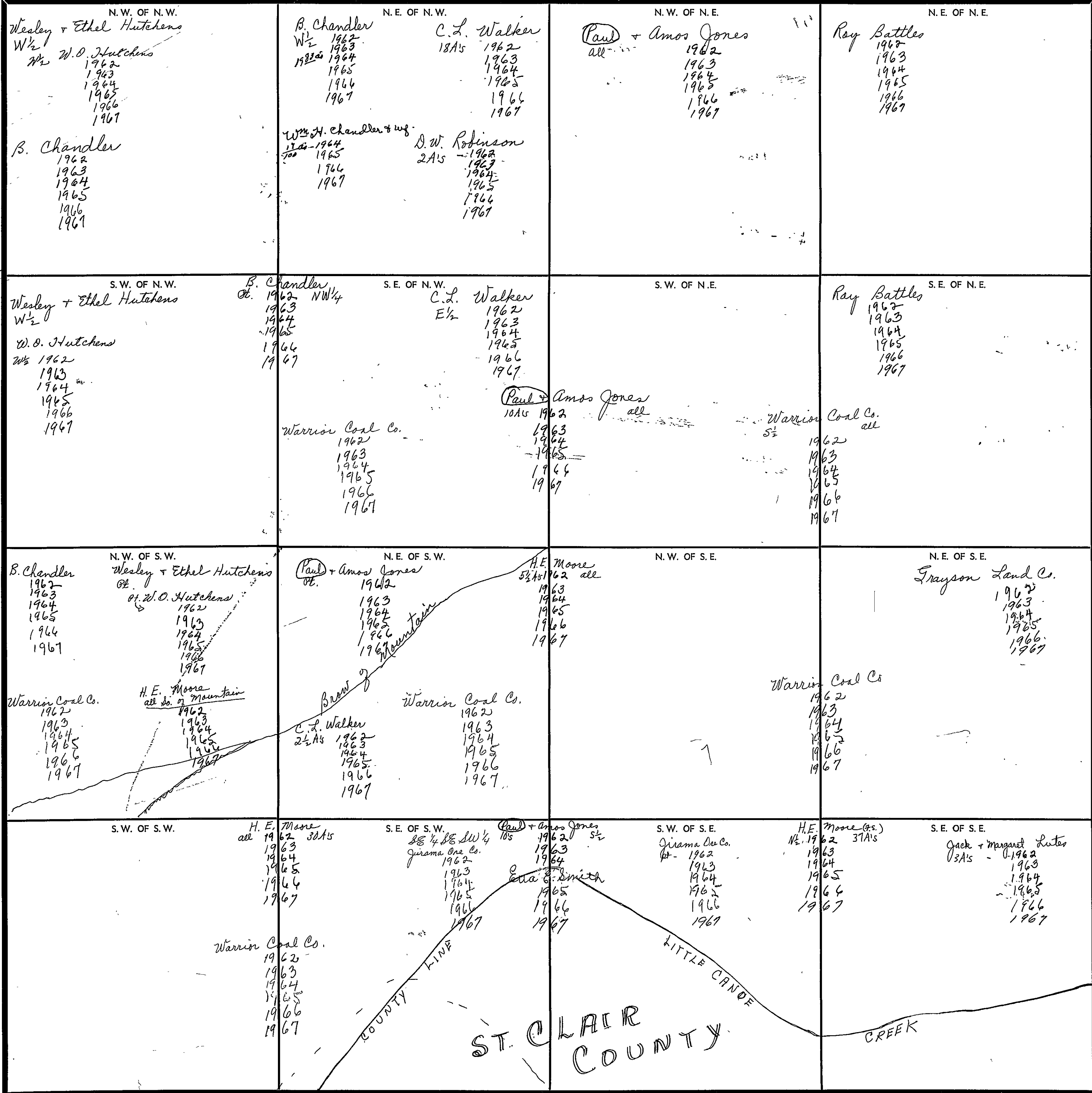
TOWNSHIP

12

RANGE

4

FORM 1-S.T.C.—PROPERTY & OWNERS



Scale—1 inch=300 Ft.

Probably true course of creek

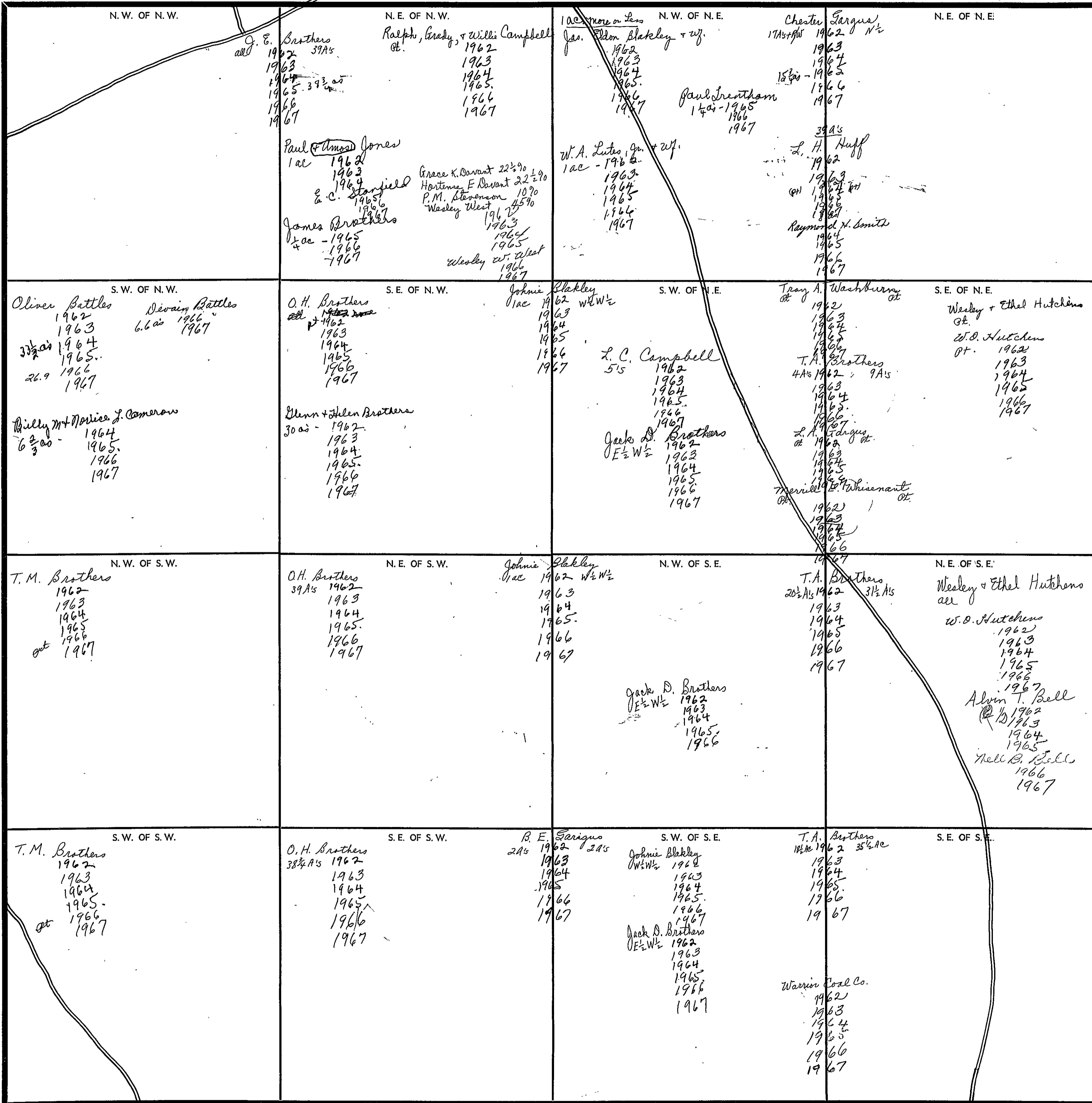
COUNTY

SECTION 17

TOWNSHIP 12

RANGE 4

FORM 1-S.T.C. - ROBERTS & SON, BIRMINGHAM



Scale—1 inch=300 Ft.

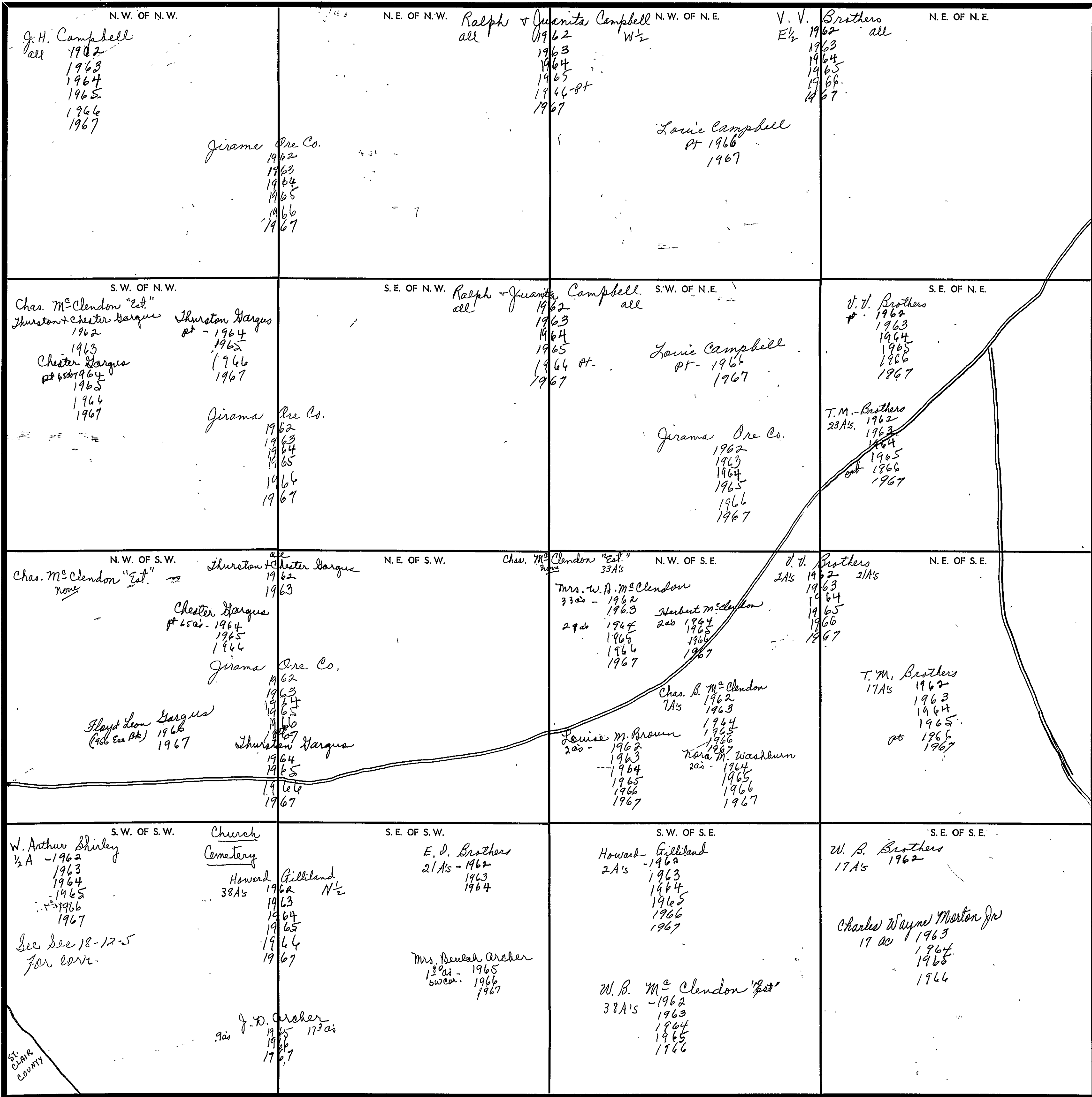
COUNTY

SECTION 18

TOWNSHIP 12

RANGE 4

FORM 1-S.T.C.—ROBERTS & SON, MINNEAPOLIS



Scale—1 inch—300 Ft.

COUNTY _____

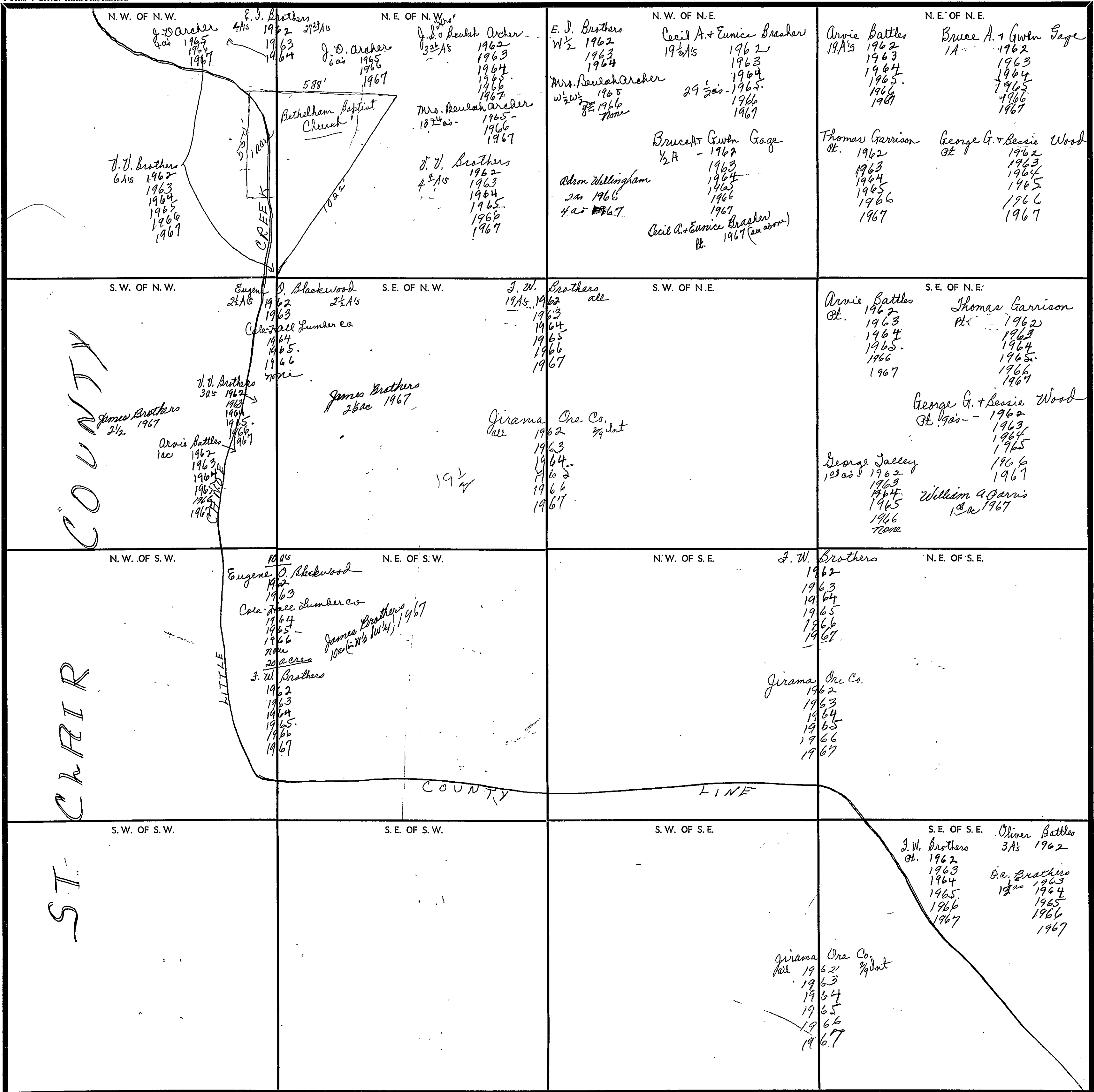
ST. CLAIR COUNTY

SECTION 19

TOWNSHIP 12

RANGE 4

FORM 1-S.T.C. - 1967



Scale - 1" inch = 300 Ft.

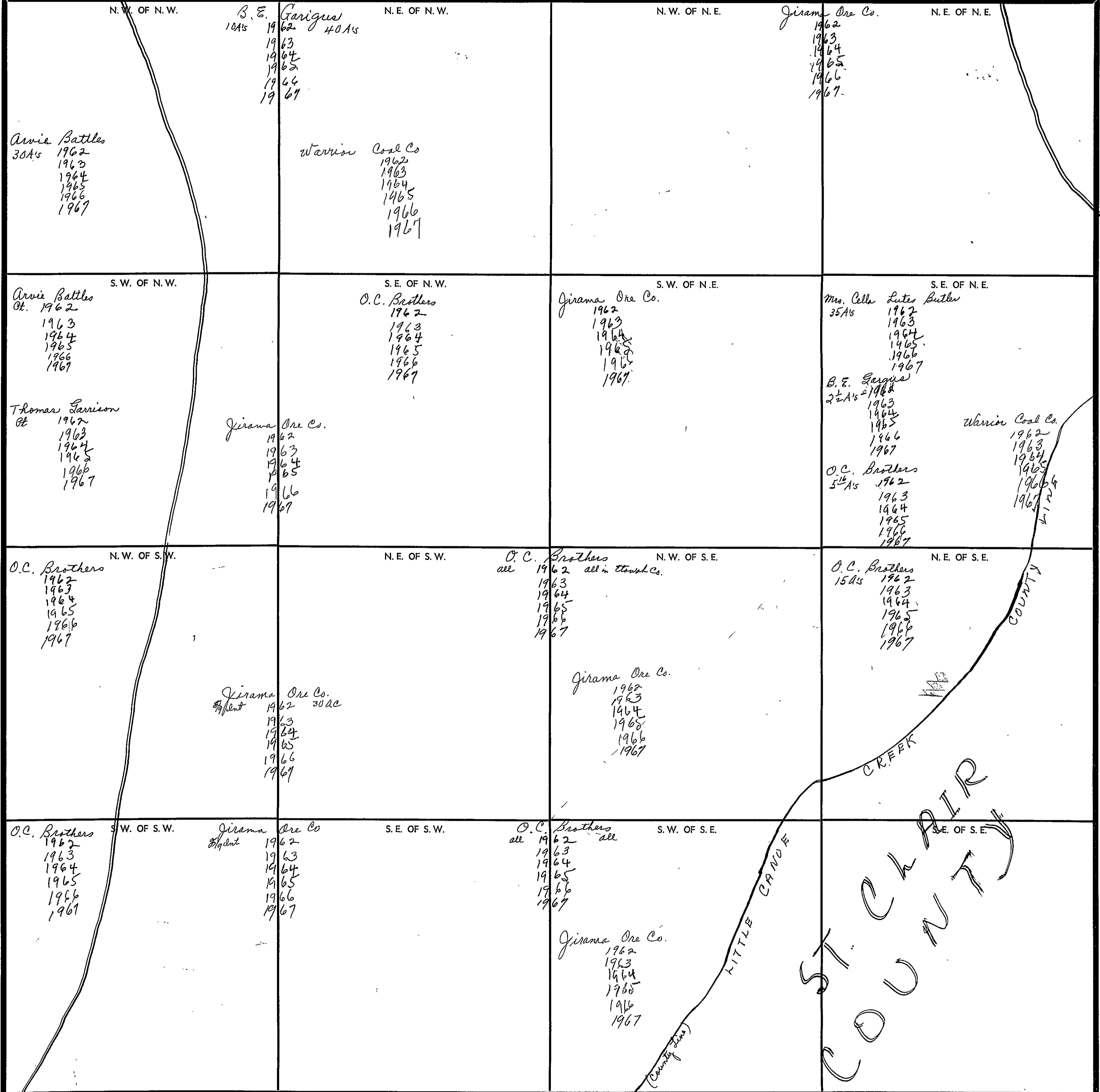
COUNTY

SECTION 20

TOWNSHIP 12

RANGE 4

FORM 1-S.T.C.—ROBERTS & SON, BIRMINGHAM



Scale—1 inch—300 Ft.

COUNTY _____

SECTION

21

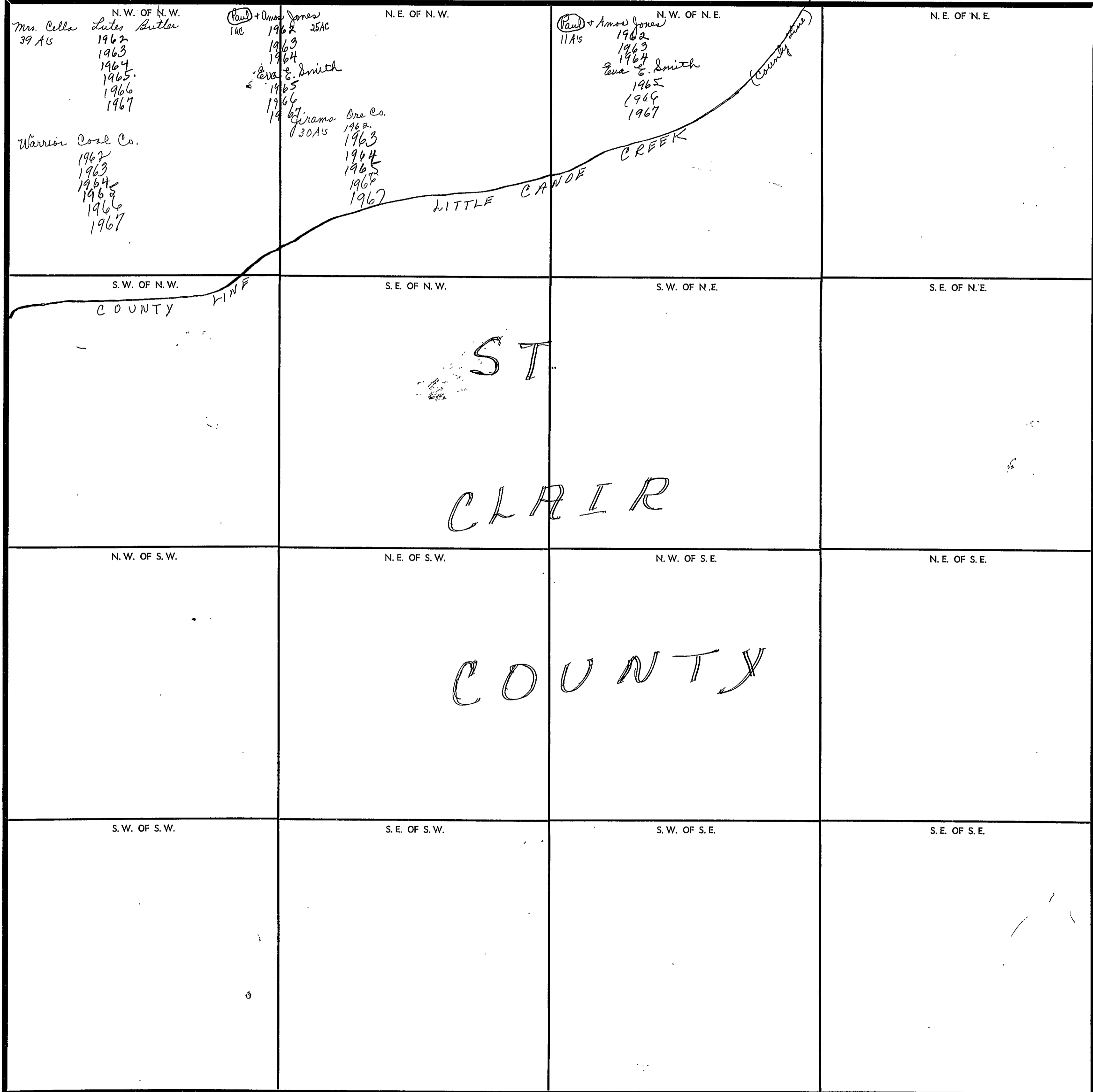
TOWNSHIP

12

RANGE

4

FORM 1-S.T.C.—ROBERTS & SON, BIRMINGHAM



Scale—1 inch—300 Ft.

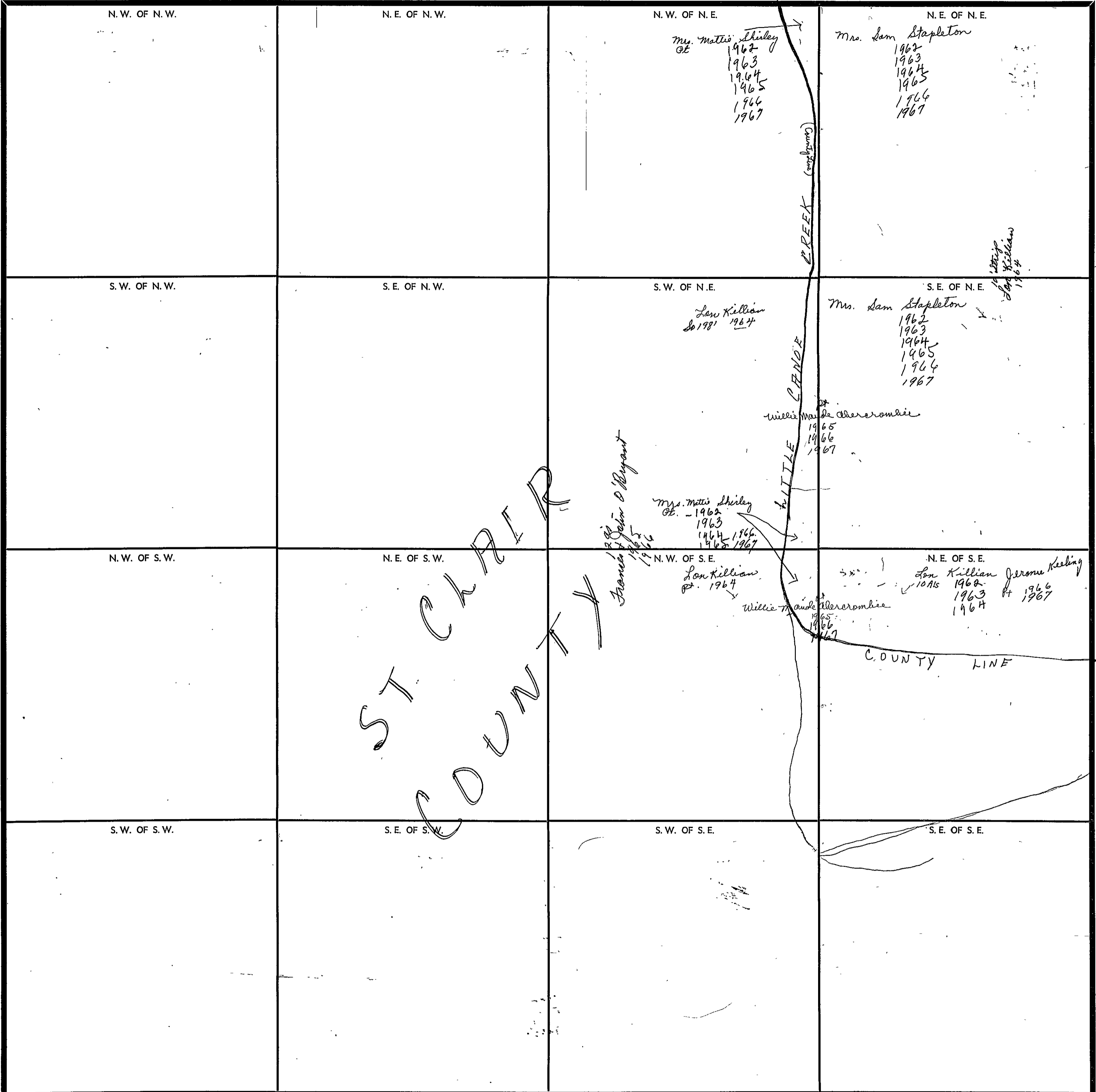
COUNTY

SECTION 23

TOWNSHIP 12

RANGE 4

FORM 1-S.T.C.—COBERTS & SON, BIRMINGHAM



Scale—1 inch—300 Ft.

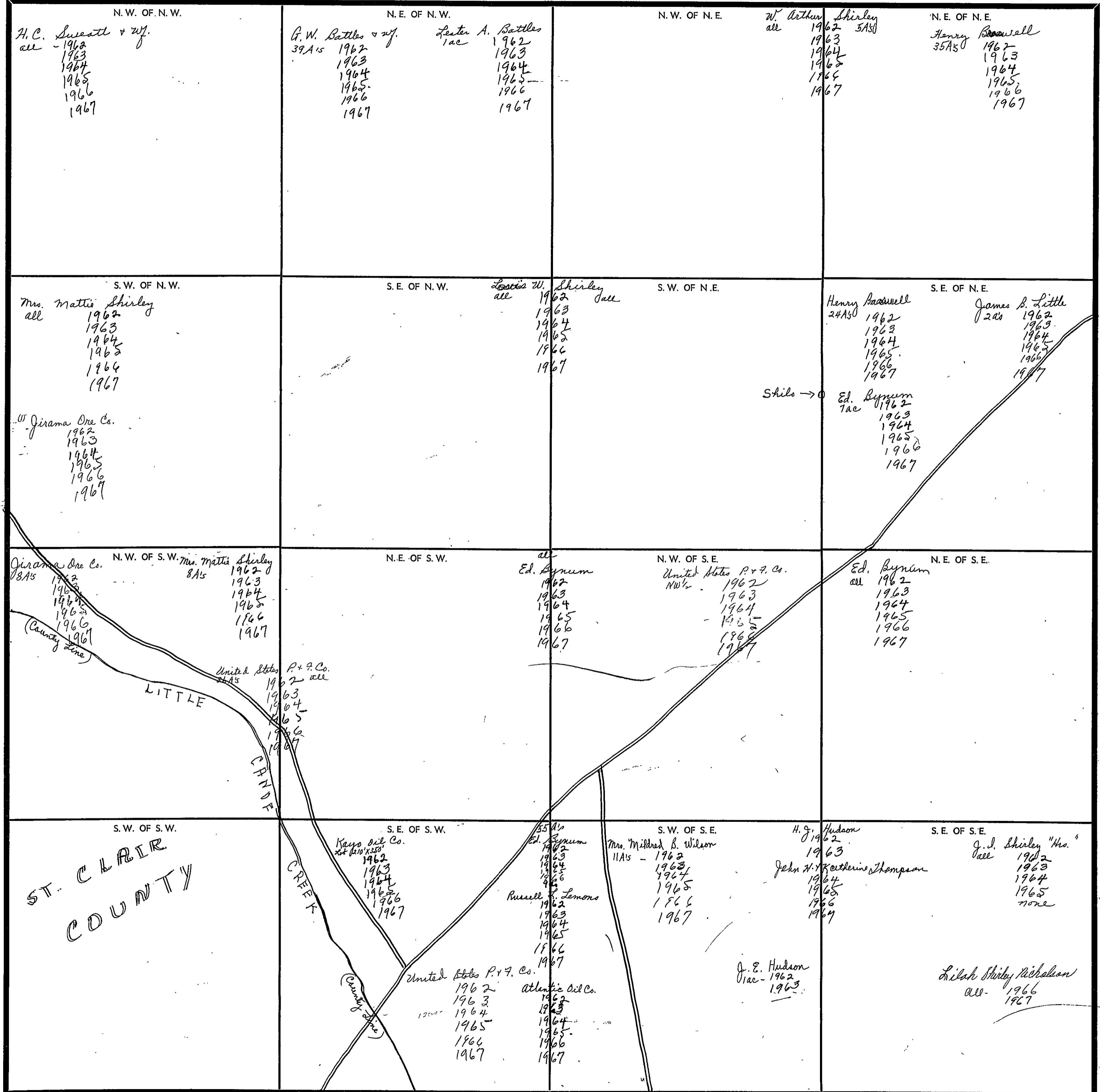
COUNTY _____

SECTION 24

TOWNSHIP 12

RANGE 4

FORM I-S.T.C. - CORRECTED & REV. 11/19/64



N. W. OF N. W.
 H. C. Sweath & wif.
 all - 1962
 1963
 1964
 1965
 1966
 1967

N. E. OF N. W.
 G. W. Battles & wif.
 39A15 1962
 1963
 1964
 1965
 1966
 1967
 Lester A. Battles
 1ac 1962
 1963
 1964
 1965
 1966
 1967

N. W. OF N. E.
 W. Arthur
 all 1962
 Shirley
 5A30 1963
 1964
 1965
 1966
 1967

N. E. OF N. E.
 Henry Broadwell
 35A30 1962
 1963
 1964
 1965
 1966
 1967
 James B. Little
 2as 1962
 1963
 1964
 1965
 1966
 1967

S. W. OF N. W.
 Mrs. Mattie Shirley
 all 1962
 1963
 1964
 1965
 1966
 1967
 Jiramia Ore Co.
 1962
 1963
 1964
 1965
 1966
 1967

S. E. OF N. W.
 Leotis W. Shirley
 all 1962
 1963
 1964
 1965
 1966
 1967

S. W. OF N. E.
 Henry Broadwell
 24A30 1962
 1963
 1964
 1965
 1966
 1967
 Ed. Bynum
 7ac 1962
 1963
 1964
 1965
 1966
 1967

S. E. OF N. E.
 James B. Little
 2as 1962
 1963
 1964
 1965
 1966
 1967

N. W. OF S. W.
 Jiramia Ore Co.
 8A15 1962
 1963
 1964
 1965
 1966
 1967
 Mrs. Mattie Shirley
 8A15 1962
 1963
 1964
 1965
 1966
 1967

N. E. OF S. W.
 Ed. Bynum
 all 1962
 1963
 1964
 1965
 1966
 1967
 United States P & F Co.
 1962
 1963
 1964
 1965
 1966
 1967

N. W. OF S. E.
 United States P & F Co.
 NW 1/4 1962
 1963
 1964
 1965
 1966
 1967

N. E. OF S. E.
 Ed. Bynum
 all 1962
 1963
 1964
 1965
 1966
 1967

S. W. OF S. W.
 ST. CLAIR COUNTY

S. E. OF S. W.
 Keys Oil Co.
 11A15 1962
 1963
 1964
 1965
 1966
 1967
 Ed. Bynum
 55A15 1962
 1963
 1964
 1965
 1966
 1967
 Russell L. Lemons
 1962
 1963
 1964
 1965
 1966
 1967
 United States P & F Co.
 1200 1962
 Atlantic Oil Co.
 1962
 1963
 1964
 1965
 1966
 1967

S. W. OF S. E.
 Mrs. Mildred B. Wilson
 11A15 1962
 1963
 1964
 1965
 1966
 1967
 H. J. Hudson
 1962
 1963
 John W. Katherine Thompson
 1964
 1965
 1966
 1967
 J. E. Hudson
 1962
 1963

S. E. OF S. E.
 J. L. Shirley "Hos."
 all 1962
 1963
 1964
 1965
 none
 Lilak Shirley Richardson
 all 1966
 1967

Scale—1 inch=300 Ft.

COUNTY

SECTION

25

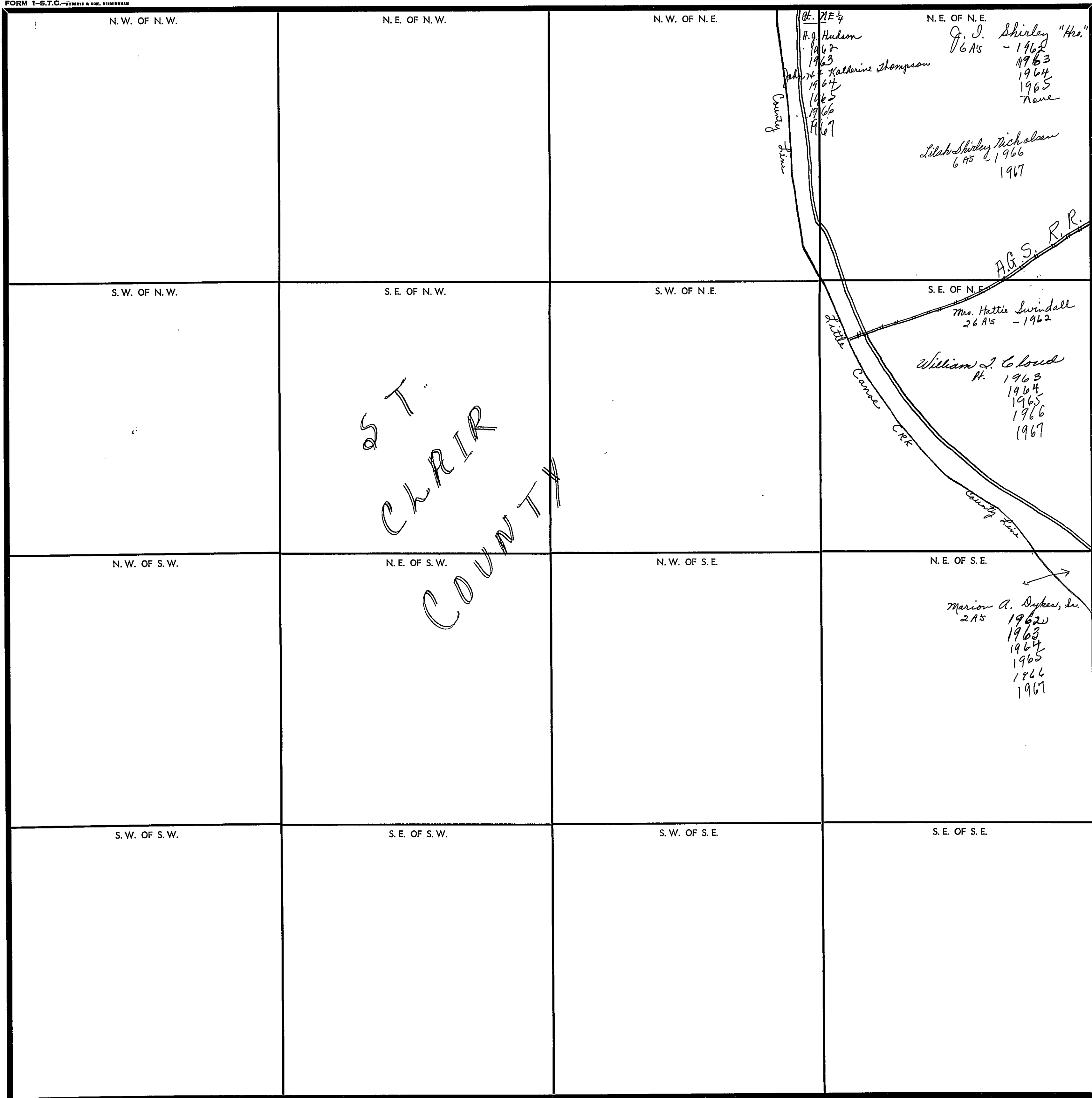
TOWNSHIP

12

RANGE

4

FORM 1-S.T.C.—ISSUED BY SOG, MINNEAPOLIS



Scale—1 inch—300 Ft.

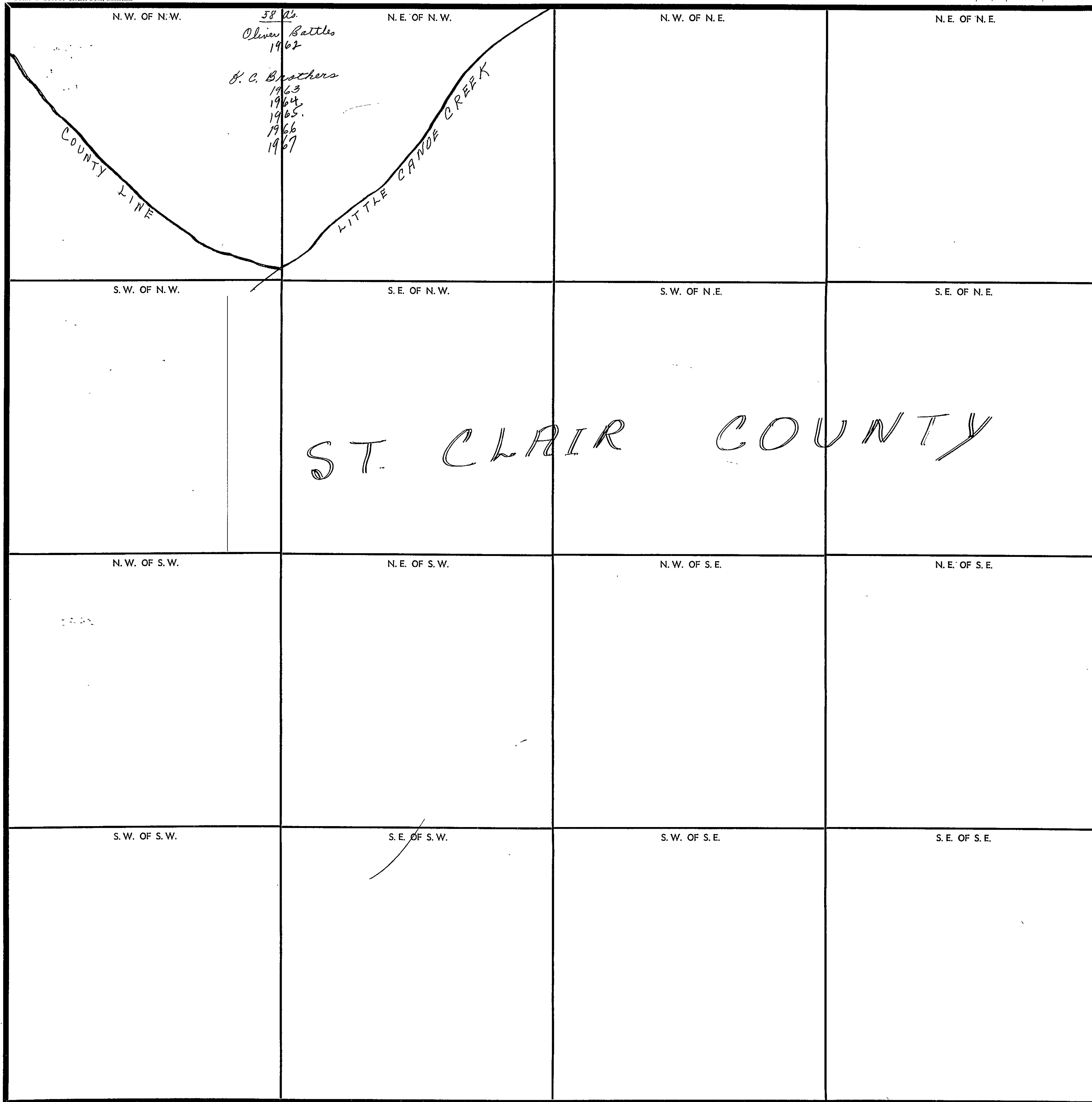
COUNTY

SECTION 29

TOWNSHIP 12

RANGE 4

FORM 1-S.T.C.—ROBERTS & SON, BIRMINGHAM



COUNTY _____

Scale—1 inch=300 Ft.

SECTION

36

TOWNSHIP

12

RANGE

4

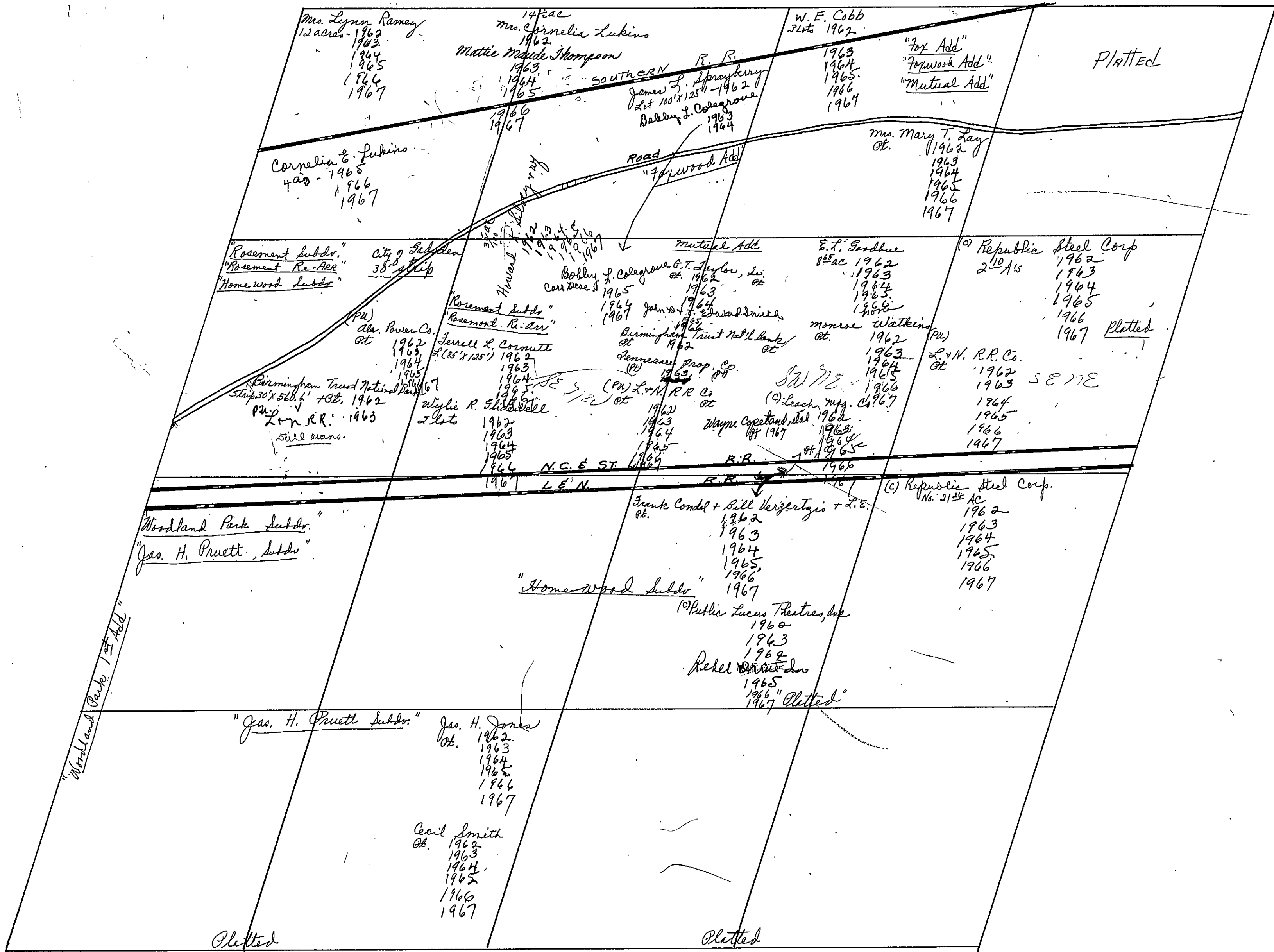
FORM 1-S.T.C.—ROBERTS & SON, BIRMINGHAM

N. W. OF N. W.	N. E. OF N. W.	N. W. OF N. E.	N. E. OF N. E.
S. W. OF N. W.	S. E. OF N. W.	S. W. OF N. E.	S. E. OF N. E.
N. W. OF S. W.	N. E. OF S. W.	N. W. OF S. E.	N. E. OF S. E.
S. W. OF S. W.	S. E. OF S. W.	S. W. OF S. E.	S. E. OF S. E.

CREEK
CANYON
LITTLE

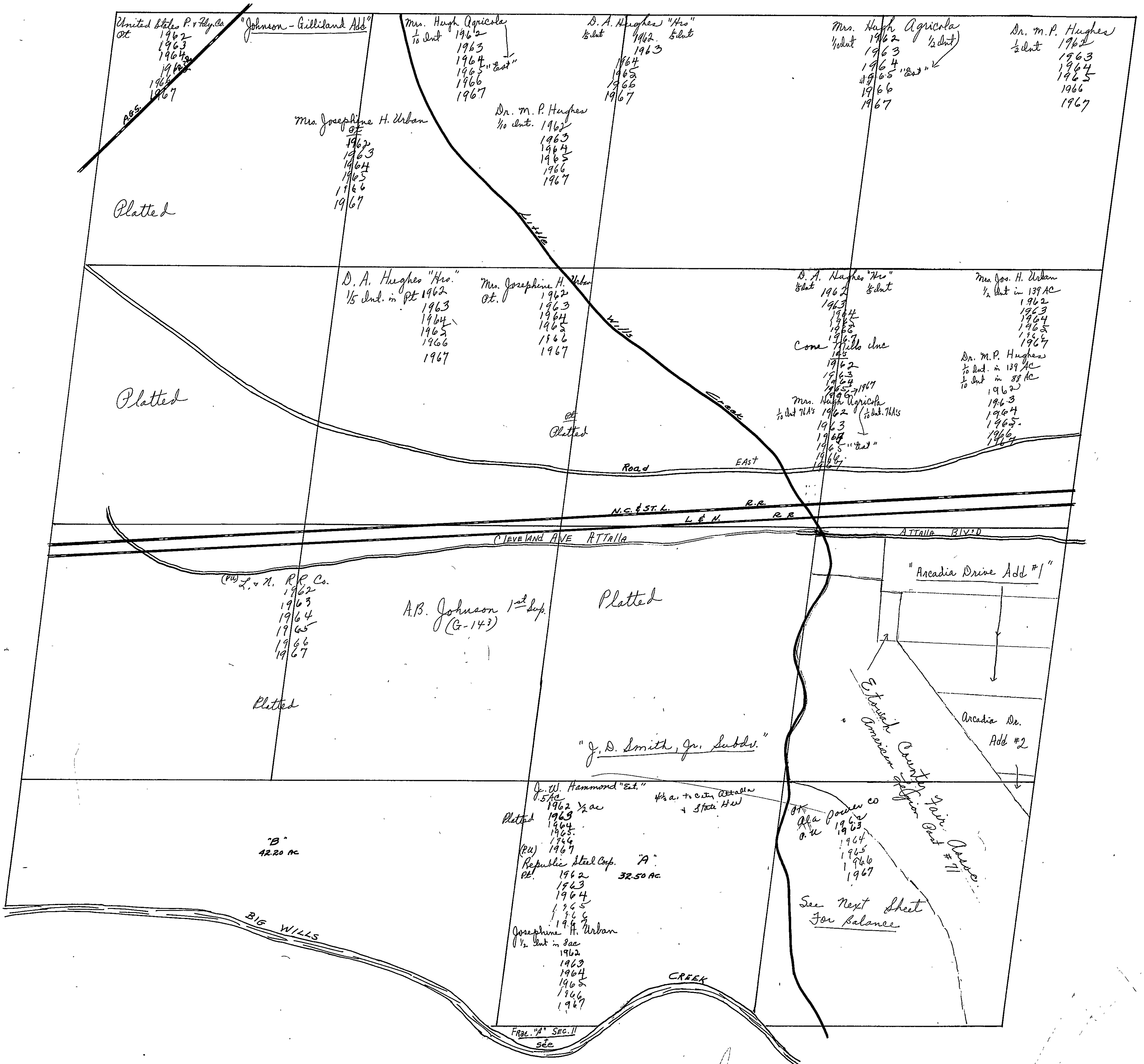
Scale—1 inch=300 Ft.

COUNTY _____



751-287
860

SEC. 2, T.P. 12 S, R 5 E.



United States P. & Ry. Co.
 1/2 dnt
 1962
 1963
 1964
 1965
 1966
 1967

"Johnson - Gilliland Add"

Mrs. Hugh Agricola
 1/2 dnt
 1962
 1963
 1964
 1965 "Est"
 1966
 1967

D. A. Hughes "Hrs"
 1/2 dnt
 1962
 1963
 1964
 1965
 1966
 1967

Mrs. Hugh Agricola
 1/2 dnt
 1962
 1963
 1964
 1965 "Est"
 1966
 1967

Dr. M. P. Hughes
 1/2 dnt
 1962
 1963
 1964
 1965
 1966
 1967

Mrs. Josephine H. Urban
 1/2 dnt
 1962
 1963
 1964
 1965
 1966
 1967

Dr. M. P. Hughes
 1/2 dnt
 1962
 1963
 1964
 1965
 1966
 1967

Platted

D. A. Hughes "Hrs"
 1/2 dnt in pt
 1962
 1963
 1964
 1965
 1966
 1967

Mrs. Josephine H. Urban
 1/2 dnt
 1962
 1963
 1964
 1965
 1966
 1967

D. A. Hughes "Hrs"
 1/2 dnt
 1962
 1963
 1964
 1965
 1966
 1967
 Cone Mills line
 Mrs. Hugh Agricola
 1/2 dnt
 1962
 1963
 1964
 1965 "Est"
 1966
 1967

Mrs. Josephine H. Urban
 1/2 dnt in 139 AC
 1962
 1963
 1964
 1965
 1966
 1967
 Dr. M. P. Hughes
 1/2 dnt in 139 AC
 1/2 dnt in 88 AC
 1962
 1963
 1964
 1965
 1966
 1967

Platted

Platted

Road EAST

N.C. & ST. L. R.R. L & N. R.R.

CLEVELAND AVE RT Attala

ATTALA BLVD

(P.W.) L. & N. R.R. Co.
 1962
 1963
 1964
 1965
 1966
 1967

A.B. Johnson 1st sup.
 (G-143)

Platted

"Arcadia Drive Add #1"

"J. D. Smith, Jr. Subds."

Arcadia Dr. Add #2

"B" 42.20 AC

D. W. Hammond "Est."
 1/2 ac
 1962
 1963
 1964
 1965
 1966
 1967
 Republic Steel Corp. "A"
 32.50 AC
 1962
 1963
 1964
 1965
 1966
 1967

Ala Powder Co
 1962
 1963
 1964
 1965
 1966
 1967

Established County Fair Grounds

See Next Sheet For Balance

BIG WILLS

CREEK

Frac. "A" SEC. 11 see

SECTION

2

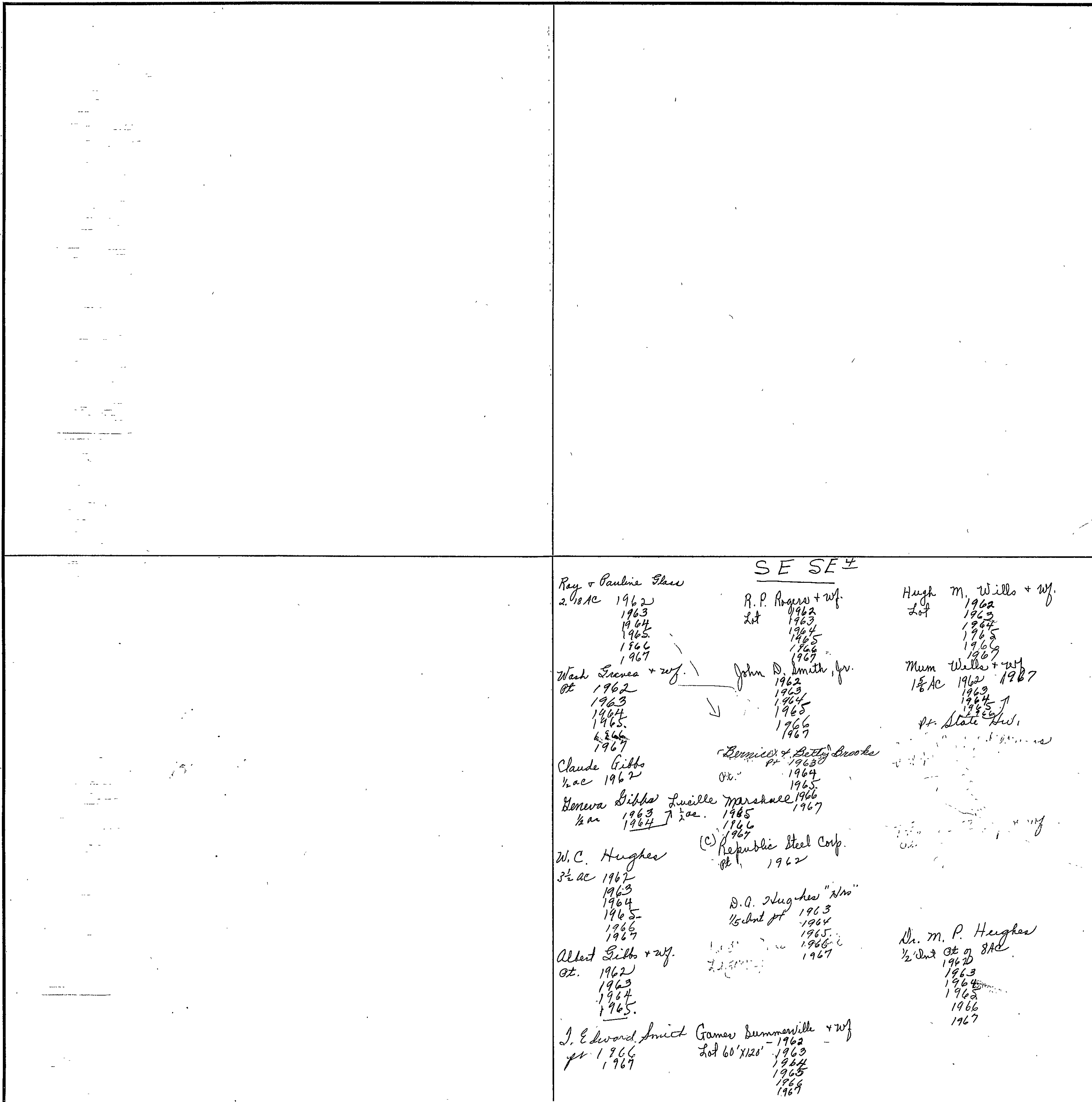
TOWNSHIP

12

RANGE

5

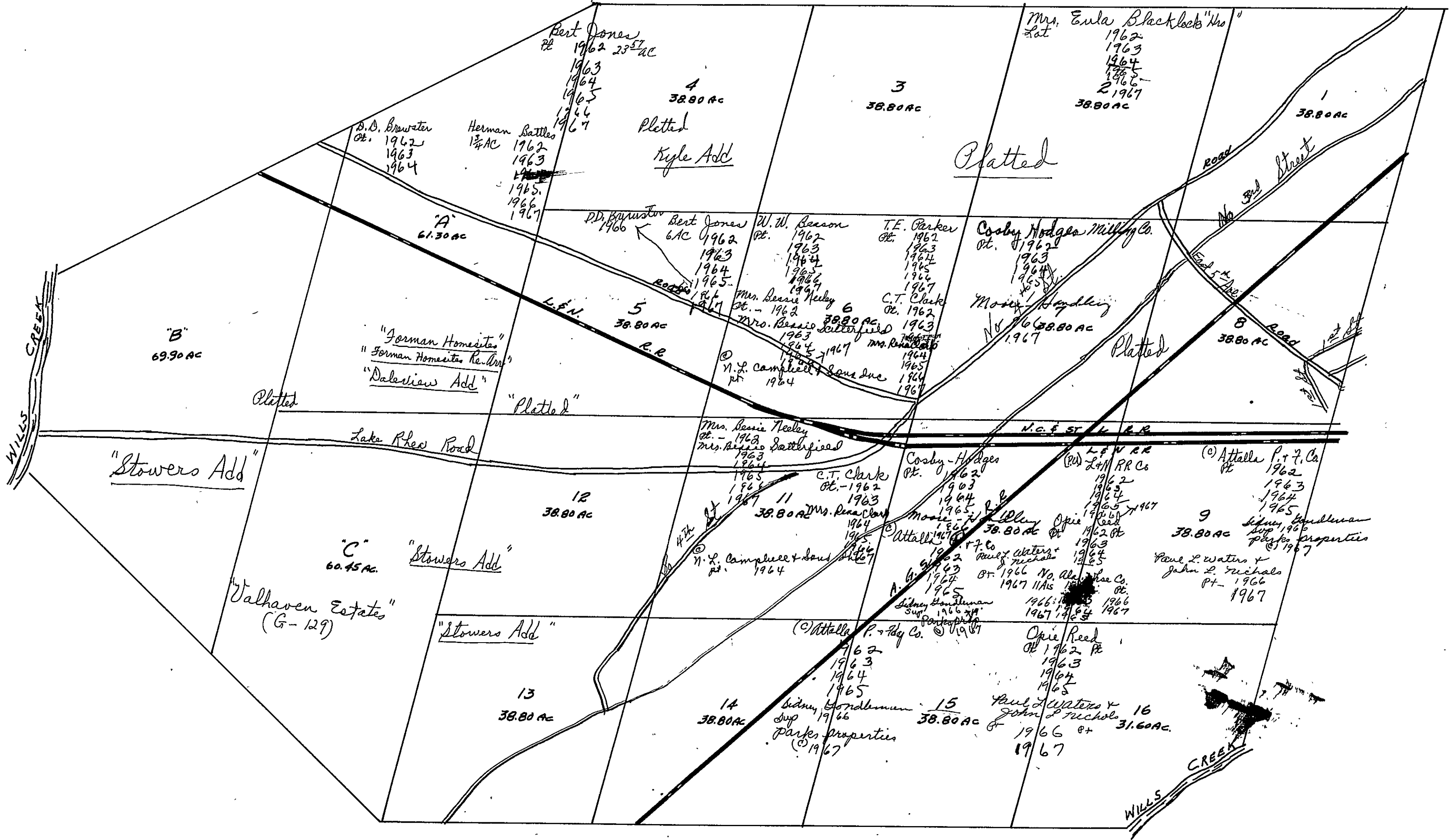
Form 1-S.T.C. F.G.H.—BERMINGHAM



Scale—1 inch = 300.00 Ft.

COUNTY

SEC. 3, TP. 12 S, R. 5 E.



4
38.80 AC
Platted
Kyle Add

3
38.80 AC
Platted

Mrs. Eula Blacklock "Mrs"
Lat
1962
1963
1964
1965
1966
1967
38.80 AC

B.D. Brewster
Pt. 1962
1963
1964
Herman Battles
1 1/2 AC
1962
1963
1964
1965
1966
1967

"B"
69.90 AC

"A"
61.30 AC

5
38.80 AC
Platted
L.F.H.
E.E.

"German Homestead"
"German Homestead Re-Inst"
"Dalarious Add"

"Stowers Add"

Lake Rhee Road

12
38.80 AC

"C"
60.45 AC

"Stowers Add"

"Valhagen Estates"
(G-129)

"Stowers Add"

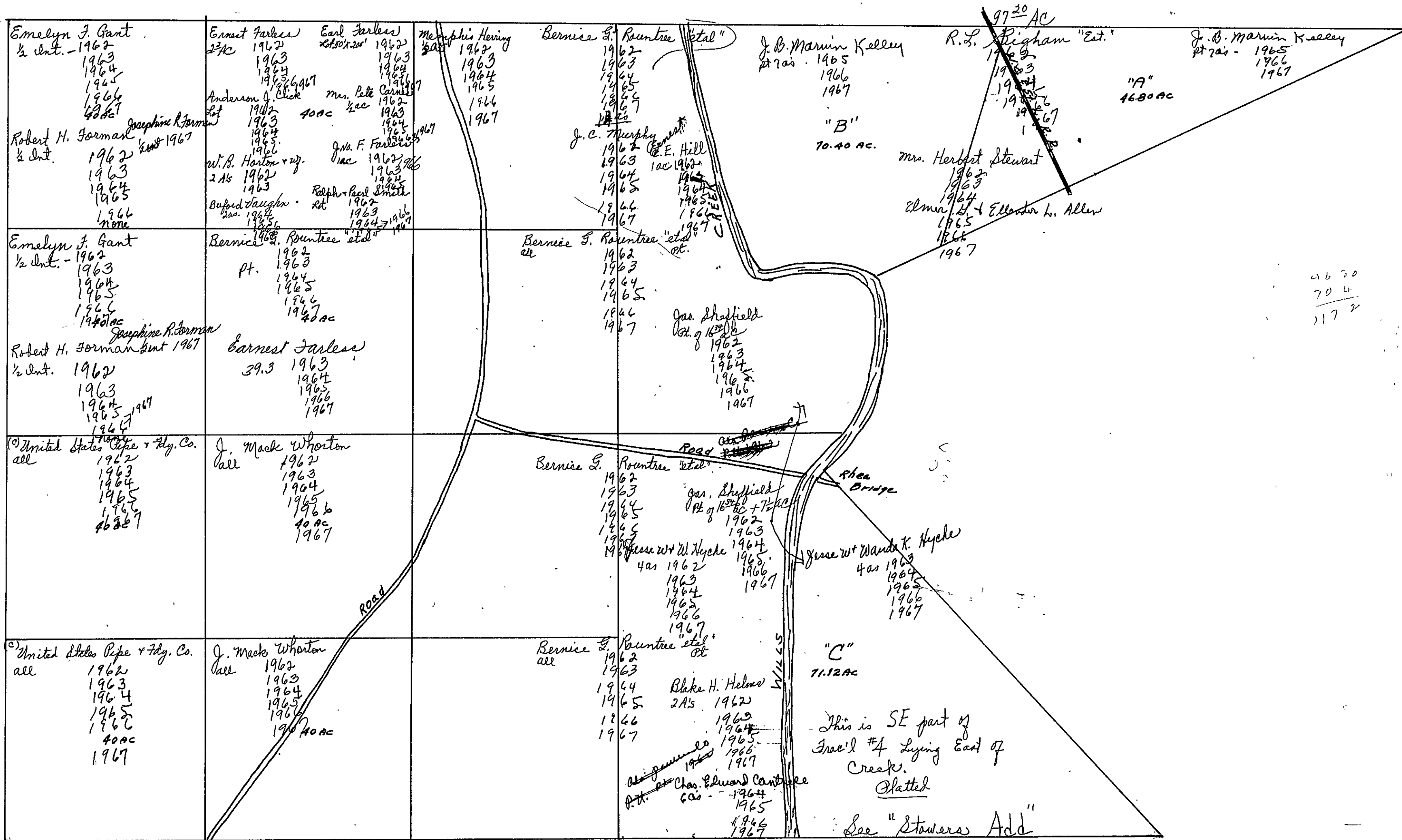
13
38.80 AC

14
38.80 AC

15
38.80 AC

16
31.60 AC

WILLS CREEK



SECTION 5 TOWNSHIP 12 RANGE 5

FORM 1-S.T.C.—ROBERTS & SON, BIRMINGHAM

<p>N. W. OF N. W.</p> <p>James David Smith, Jr., + T. Edward Smith all 1962 1963 1964 1965 1966 1967</p> <p>Weasley w. West 1967</p>	<p>N. E. OF N. W.</p> <p>Mrs. Eula Kelley all 1962 1963 1964 1965 1966 1967</p>	<p>N. W. OF N. E.</p> <p>Wojcik + Owens - Redholt Supply Co, Inc 1962 1963 1964 1965 1966 None</p> <p>Guy Bynum 1967</p>	<p>N. E. OF N. E.</p> <p>B. F. Stanfield all 1962 1963 1964</p> <p>Owen + Audrey Templeton 1965</p> <p>Donald Dixon 1966 1967</p>
<p>S. W. OF N. W.</p> <p>R. E. Kimbrell + wif. all 1962 1963 1964 1965 1966 1967</p> <p>Perry T Ferguson all 1962 1963 1964 1965 1966 1967</p> <p>Harold D. Self all 1962 1963 1964 1965 1966 1967</p> <p>Weasley w. West 1967</p>	<p>S. E. OF N. W.</p> <p>Mrs. Eula Kelley 25 A's 1962 1963 1964 1965 1966 1967</p> <p>Shelby Kelley 5 A's 1962 1963 1964 1965 1966 1967</p>	<p>S. W. OF N. E.</p> <p>J. H. Hayes all 1962 1963 1964 1965 1966 1967</p>	<p>S. E. OF N. E.</p> <p>J. A. Thomas all 1962 1963 1964 1965</p> <p>Samuel Perry Thomas all 1966 1967</p>
<p>N. W. OF S. W.</p> <p>Perry T. Ferguson all 1962 1963 1964 1965 1966 1967</p> <p>R. E. Kimbrell + wif. all 1962 1963 1964 1965 1966 1967</p> <p>Harold D. Self all 1962 1963 1964 1965 1966 1967</p> <p>Weasley w. West 1967</p>	<p>N. E. OF S. W.</p> <p>John B. Talton all 1962 1963 1964 1965 1966 1967</p> <p>R. A. Milligan, Jr. 12 ac - 1962 1963 1964 1965 1966 1967</p> <p>Shelby Kelley 13 ac 1967</p>	<p>N. W. OF S. E.</p> <p>Arthur P. Thresher 25 ac 1962 1963 1964 1965 1966 1967</p> <p>J. H. Hayes 25 ac 1962 1963 1964 1965 1966 1967</p> <p>George P. Rankin 10 ac 1965 1966 1967</p> <p>Weasley w. West 1967</p>	<p>N. E. OF S. E.</p> <p>J. A. Thomas all 1962 1963 1964 1965</p> <p>Samuel Perry Thomas all 1966 1967</p>
<p>S. W. OF S. W.</p> <p>Kenneth Robertson all 1962 1963 1964 1965 1966 1967</p> <p>Salmadge J. Laughlin 25 A's 1966 1967</p> <p>Weasley w. West 1967</p>	<p>S. E. OF S. W.</p> <p>J. R. Oliver + wif. Allie and F. W. Oliver all 1962 1963 1964 1965 1966 1967</p> <p>Mrs. Allie Oliver all 1964 1965 1966 1967</p> <p>Weasley w. West 1967</p>	<p>S. W. OF S. E.</p> <p>Amos Ray Kimbrell 2 3/4 A's 1962 1963 1964 1965 1966 1967</p> <p>RE Kimbrell 10 A's 1962 1963 1964 1965 1966 1967</p> <p>Mrs. Bonnie Nimons 2.1 A's 1962 1963 1964 1965 1966 1967</p> <p>Earnest Kimbrell + wif. 2 3/4 A's 1962 1963 1964 1965 1966 1967</p> <p>Shirley Lee 1 ac 1962</p> <p>Ralph Butler 1 ac 1962 1963 1964 1965 1966 1967</p> <p>Preston Butler 6 3/4 ac 1962 1963 1964 1965 1966 1967</p> <p>Mrs. Maxine Roberson 2 3/4 A's 1962 1963 1964 1965 1966 1967</p>	<p>S. E. OF S. E.</p> <p>Cecil E. Gibbs all 1962 1963 1964 1965 1966 1967</p> <p>Weasley w. West 1967</p>

Scale—1 inch—300 Ft. 1966
1967

COUNTY _____

SECTION 6

TOWNSHIP 12

RANGE 5

FORM 1-S.T.C.—BORERS & SON, BIRMINGHAM

<p>N. W. OF N. W. Ingram Lee "Mrs" all 1962 1963</p> <p>Clarence L + Jean Shirley 1964 1965 1966 1967</p>	<p>N. E. OF N. W. Larry Battles 1966</p> <p>Ross Lee 15 1/2 ac - 1964 1965 1966 1967</p> <p>Clarence L + Jean Shirley 1964 1965 1966 1967</p> <p>25 ac 1967</p>	<p>N. W. OF N. E. Mrs. Helma Haggard + Oliver C. Smith (330' x 660') 1962 1963 1964 1965 1966 1967</p> <p>Larry Battles 1967</p> <p>Oliver C. Smith 35 acres - 1962 1963 1964 1965 1966 1967</p> <p>Charles C. Sweet 10 ac 1967</p>	<p>N. E. OF N. E. Mrs. Helma Haggard all 1962 1963 1964 1965 1966 1967</p>
<p>S. W. OF N. W. Claude Lee D. Mullins all 1962 1963 1964 1965 1966 1967</p>	<p>S. W. OF N. W. Ingram Lee "Mrs" all 1962 1963</p> <p>Clarence L + Jean Shirley 1964 1965 1966 1967</p> <p>W. C. Smith Jr. + wife 1964 1965 1966 1967</p> <p>Ross Lee 300 - 1964 - 7 ac 1965 1966 1967</p>	<p>S. W. OF N. E. Ingram Lee "Mrs." 38 1/2 ac 1962 1963</p> <p>F. J. Lee 29 1/2 ac - 1964 1965 1966 1967</p>	<p>S. E. OF N. E. Mrs. Helma Haggard all 1962 1963 1964 1965 1966 1967</p> <p>Bernard S. Steiner, Jr. all 1962 1963 1964 1965 1966 1967</p>
<p>N. W. OF S. W. Claude Lee D. Mullins 2/3 ac 1962 1963 1964 1965 1966 1967</p>	<p>N. E. OF S. W. Oscar Battles 1 1/2 ac - 1962 1963 1964 1965 1966 1967</p> <p>J. H. Stanfield 17 ac 1962 1963 1964 1965 1966 1967</p> <p>D. C. Smith Jr. + wife 1964 1965 1966 1967</p>	<p>N. W. OF S. E. Claude Lee D. Mullins 70 ac - 1962 1963 1964 1965 1966 1967</p> <p>Ingram Lee "Mrs." all 1962 1963 F. J. Lee 39 1/2 ac - 1964 1965 1966 1967</p>	<p>N. E. OF S. E. Joe Ramey 1962 1963 1964 1965 1966 None</p> <p>Wm. + Robt. Jones Jr. all 1967</p> <p>Bernard S. Steiner, Jr. all 1962 1963 1964 1965 1966 1967</p>
<p>S. W. OF S. W. J. H. Stanfield 34 ac 1962 1963 1964 1965 1966 1967</p>	<p>S. E. OF S. W. Claude Lee D. Mullins 8 ac 1962 1963 1964 1965 1966 1967</p>	<p>S. W. OF S. E. Ingram Lee "Mrs" 8 ac 1962 1963 F. J. Lee 1964 1965 1966 1967</p> <p>J. H. Stanfield 15 ac - 1962 1963 1964 1965 1966 1967</p>	<p>S. E. OF S. E. Joe Ramey all 1962 1963 1964 1965 1966 None</p> <p>William Jones + Robt Jones Jr. 1967</p>

Scale—1 inch=300 Ft.

COUNTY _____

SECTION 7

TOWNSHIP 12

RANGE 5

FORM 1-S.T.C. - ROBERTS & SON, BIRMINGHAM

<p>N. W. OF N. W.</p> <p>J. E. Metcalf all - 1962 1963 1964 1965 1966 none</p> <p>Gerald M. Johnson all - 1967</p>	<p>N. E. OF N. W.</p> <p>Joe Ramey all 1962 1963 1964 1965 1966 none</p> <p>William Jones + Robt. Jones Jr. 1967</p> <p>C. L. Graham all 1962 1963 1964 1965 1966 1967</p>	<p>N. W. OF N. E.</p> <p>Joe Ramey all 1962 1963 1964 1965 1966 none</p> <p>William + Robt. Jones Jr. 1967</p>	<p>N. E. OF N. E.</p> <p>William Jones + Robt. Jones Jr. 1967</p>
<p>S. W. OF N. W.</p> <p>J. E. Metcalf all - 1962 1963 1964 1965 1966 none</p> <p>Gerald M. Johnson all - 1967</p>	<p>S. E. OF N. W.</p> <p>Joe Ramey all 1962 1963 1964 1965 1966 none</p> <p>William Jones + Robt. Jones Jr. 1967</p> <p>C. L. Graham all 1962 1963 1964 1965 1966 1967</p>	<p>S. W. OF N. E.</p> <p>Joe Ramey all 1962 1963 1964 1965 1966 none</p> <p>William Jones + Robt. Jones Jr. 1967</p>	<p>S. E. OF N. E.</p> <p>William Jones + Robt. Jones Jr. 1967</p>
<p>N. W. OF S. W.</p> <p>Mrs. J. A. Lemons all 1962 1963 1964 1965 1966 1967</p> <p>Maudie L. + N. J. Benefield 37 ac - 1964 1965</p> <p>E. W. Jones 37 ac 1966 none</p> <p>Larry L. Proctor 37 ac - 1967</p> <p>Grace K. Dasant 22 1/2% Hortense E. Dasant 22 1/2% R. M. Stevenson 10% Wesley West 45%</p>	<p>N. E. OF S. W.</p> <p>Arthur C. Maddox, Jr. "Hrs." all 1962 1963 1964 1965 1966 1967</p> <p>Grace K. Dasant 22 1/2% Hortense E. Dasant 22 1/2% R. M. Stevenson 10% Wesley West 45%</p>	<p>N. W. OF S. E.</p> <p>Joe Ramey all 1962 1963 1964 1965 1966 none</p> <p>William Jones + Robt. Jones Jr. 1967</p>	<p>N. E. OF S. E.</p> <p>M. J. Daniel + wf. 1962 1963 1964 1965 1966 1967</p>
<p>S. W. OF S. W.</p> <p>Mrs. J. A. Lemons all 1962 1963 1964 1965 1966 1967</p>	<p>S. E. OF S. W.</p> <p>Mrs. J. A. Lemons all 1962 1963 1964 1965 1966 1967</p> <p>Grace K. Dasant 22 1/2% Hortense E. Dasant 22 1/2% R. M. Stevenson 10% Wesley West 45%</p>	<p>S. W. OF S. E.</p> <p>Mrs. n. m. Alexander 1962 1963 1964 1965 1966 1967</p> <p>M. J. Daniel + wf. all 1962 1963 1964 1965 1966 1967</p>	<p>S. E. OF S. E.</p> <p>Claude V. Williams 245 14 D. L. Allen + wf 1962 1963 1964 1965 1966 1967</p>

Scale - 1 inch = 300 Ft.

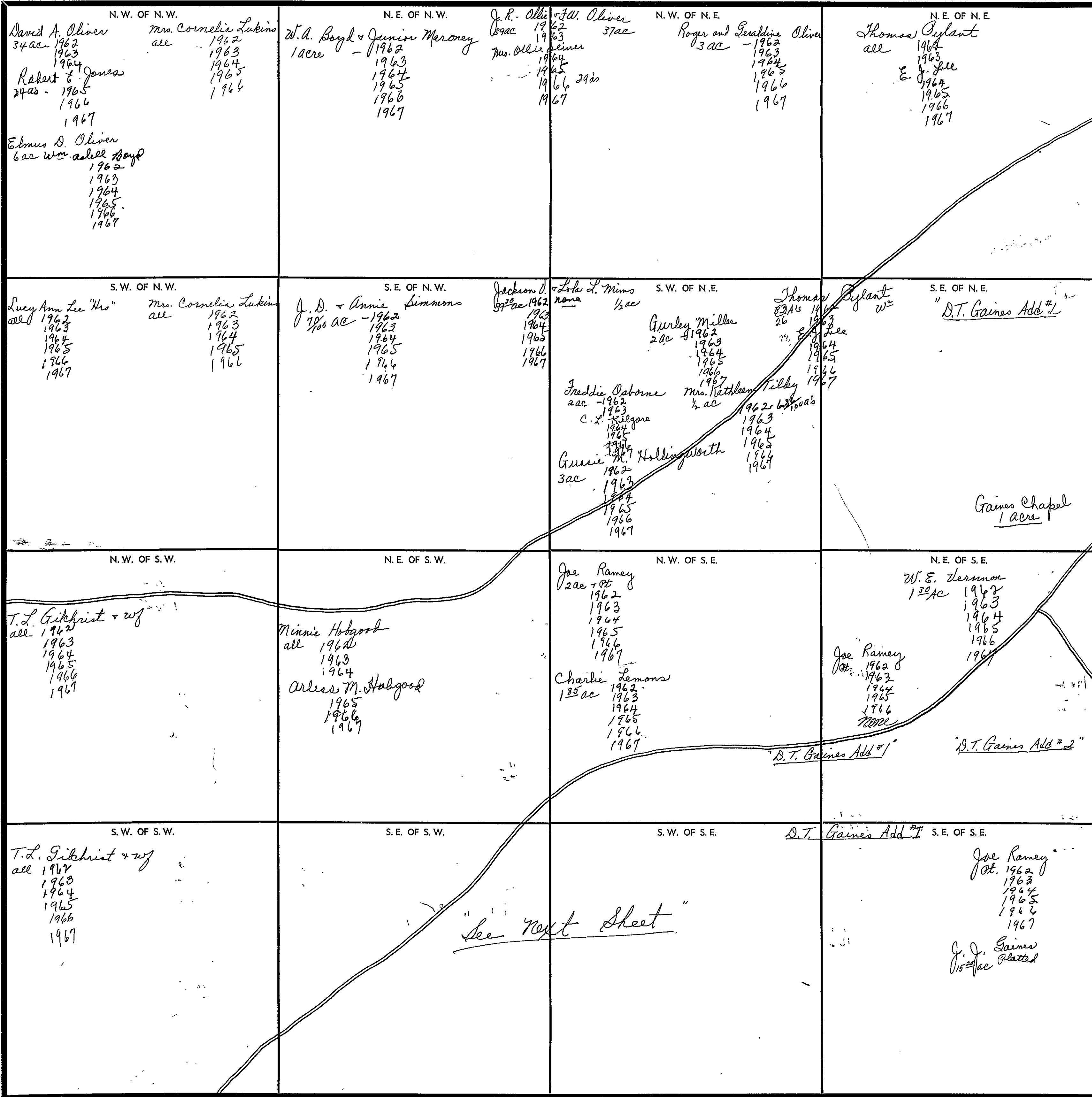
COUNTY _____

SECTION 8

TOWNSHIP 12

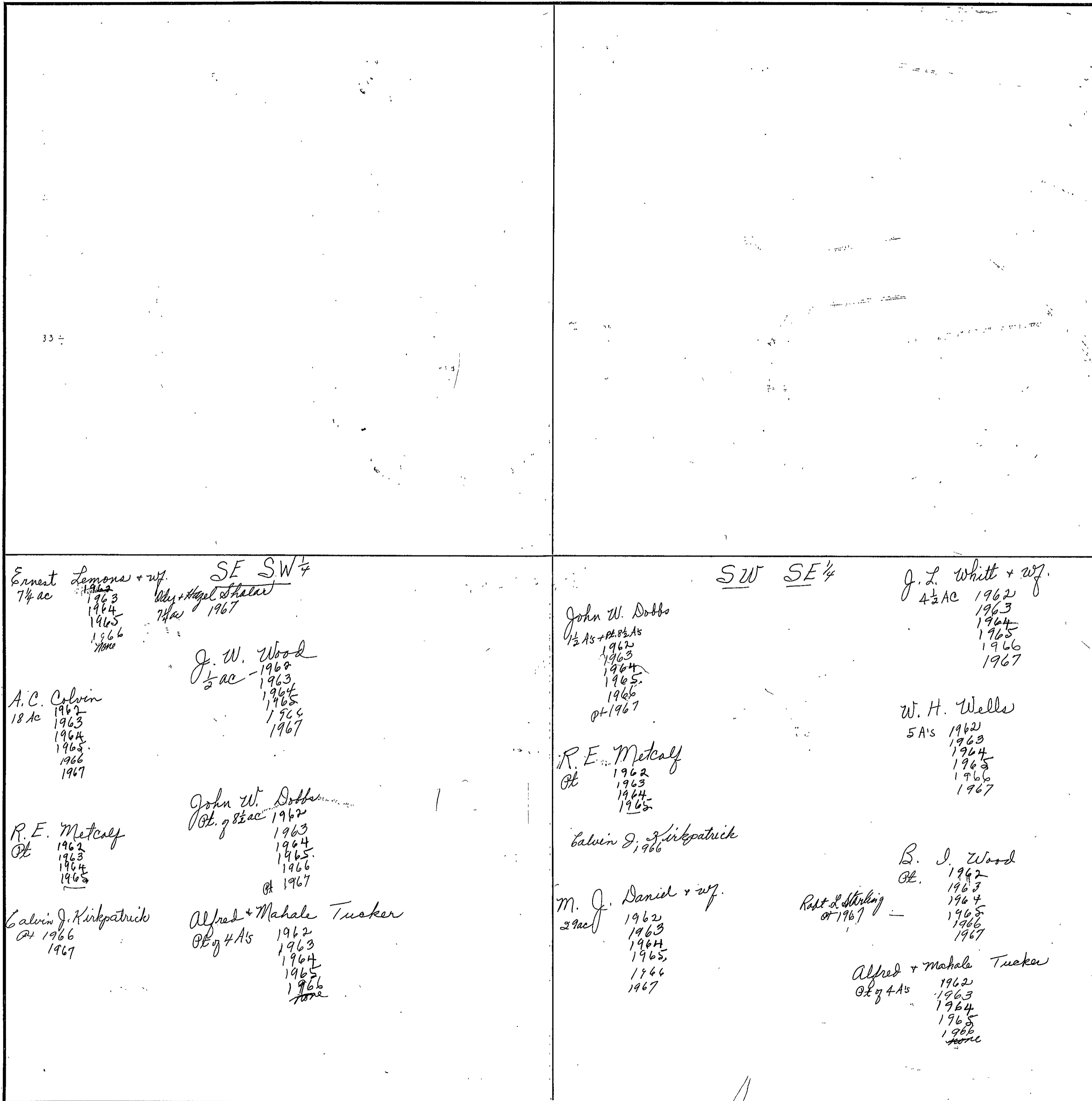
RANGE 5

FORM 1-S.T.C.—ROBERTS & SON, BIRMINGHAM



COUNTY _____

Scale—1 inch—300 Ft.



Ernest Lemons + wif. SE SW 1/4
 7 1/4 ac 1963
 1964
 1965
 1966
 none

Ally + Hazel Thelert
 7 1/4 ac 1967

J. W. Wood
 1/2 ac - 1962
 1963
 1964
 1965
 1966
 1967

A. C. Colvin
 18 ac 1962
 1963
 1964
 1965
 1966
 1967

R. E. Metcalf
 Pt 1962
 1963
 1964
 1965

John W. Dobbs
 Pt. of 8 1/2 ac 1962
 1963
 1964
 1965
 1966
 Pt 1967

Calvin J. Kirkpatrick
 Pt 1966
 1967

Alfred + Mahala Tucker
 Pt of 4 A's 1962
 1963
 1964
 1965
 1966
 none

SW SE 1/4

John W. Dobbs
 1 1/2 A's + Pt. of 8 1/2 A's
 1962
 1963
 1964
 1965
 1966
 Pt 1967

J. L. Whitt + wif.
 4 1/2 AC 1962
 1963
 1964
 1965
 1966
 1967

W. H. Wells
 5 A's 1962
 1963
 1964
 1965
 1966
 1967

R. E. Metcalf
 Pt 1962
 1963
 1964
 1965

Calvin J. Kirkpatrick
 1966

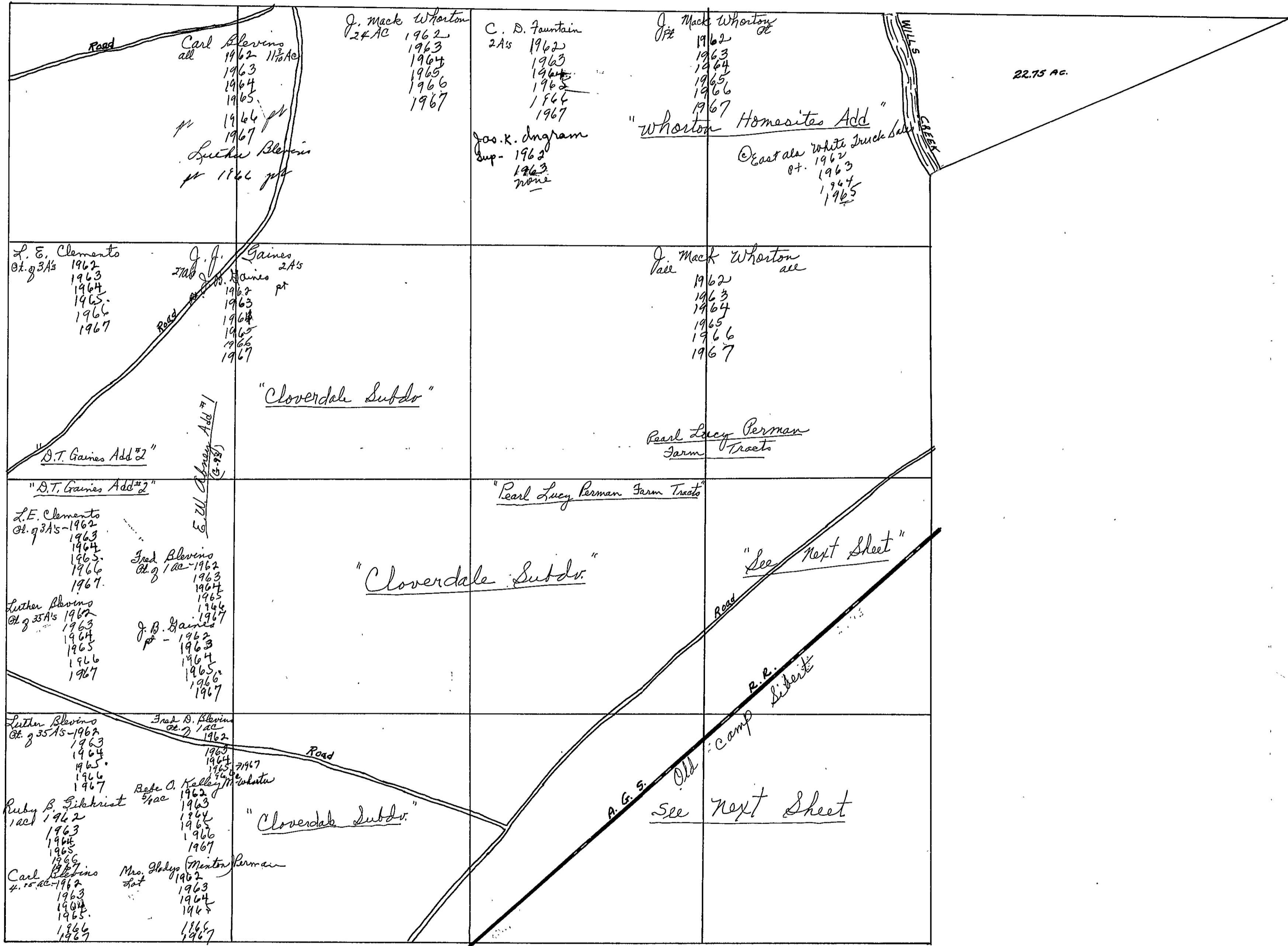
B. J. Wood
 Pt. 1962
 1963
 1964
 1965
 1966
 1967

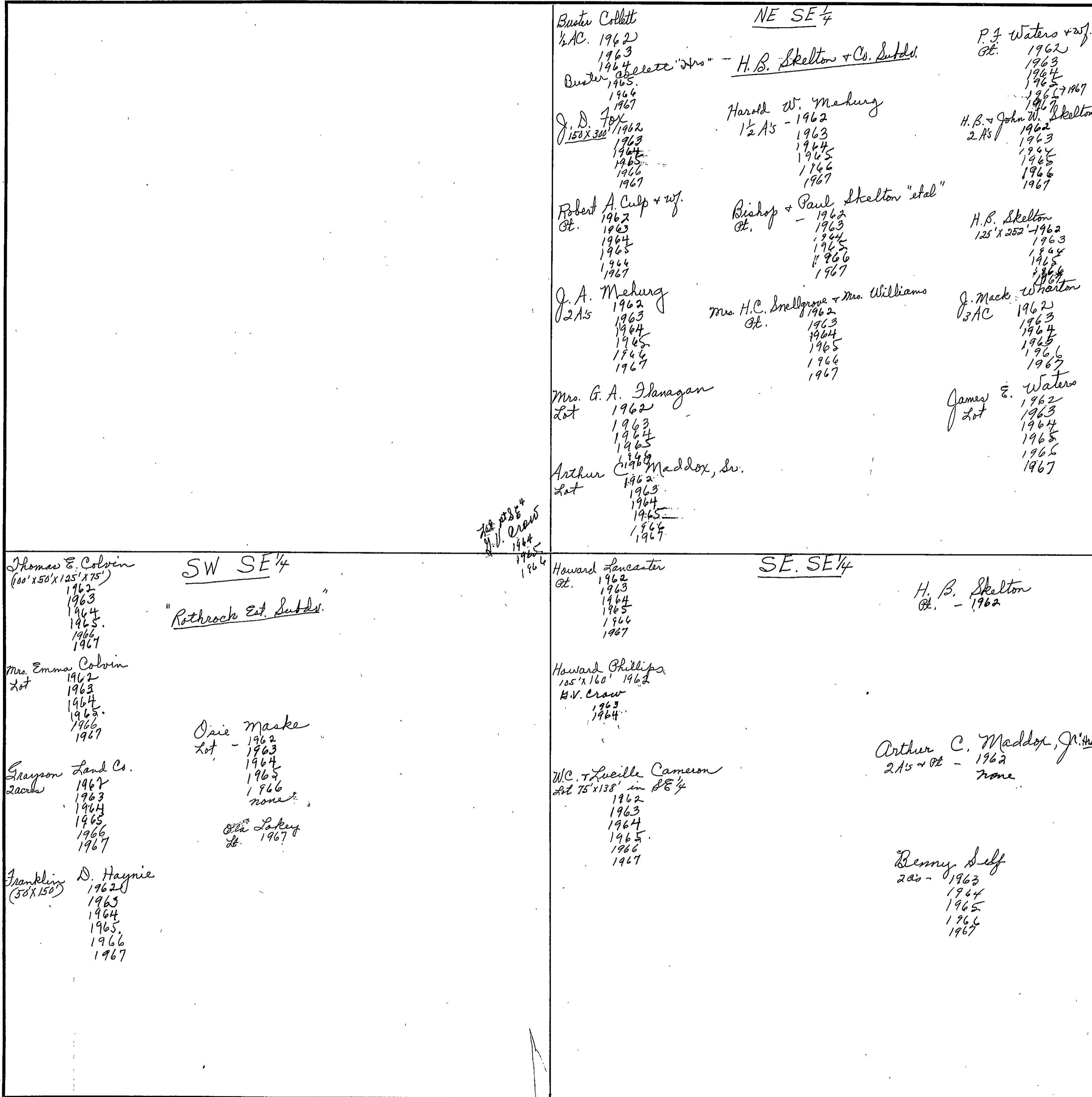
M. J. Daniel + wif.
 29 ac 1962
 1963
 1964
 1965
 1966
 1967

Rett L. Stirling
 Pt 1967

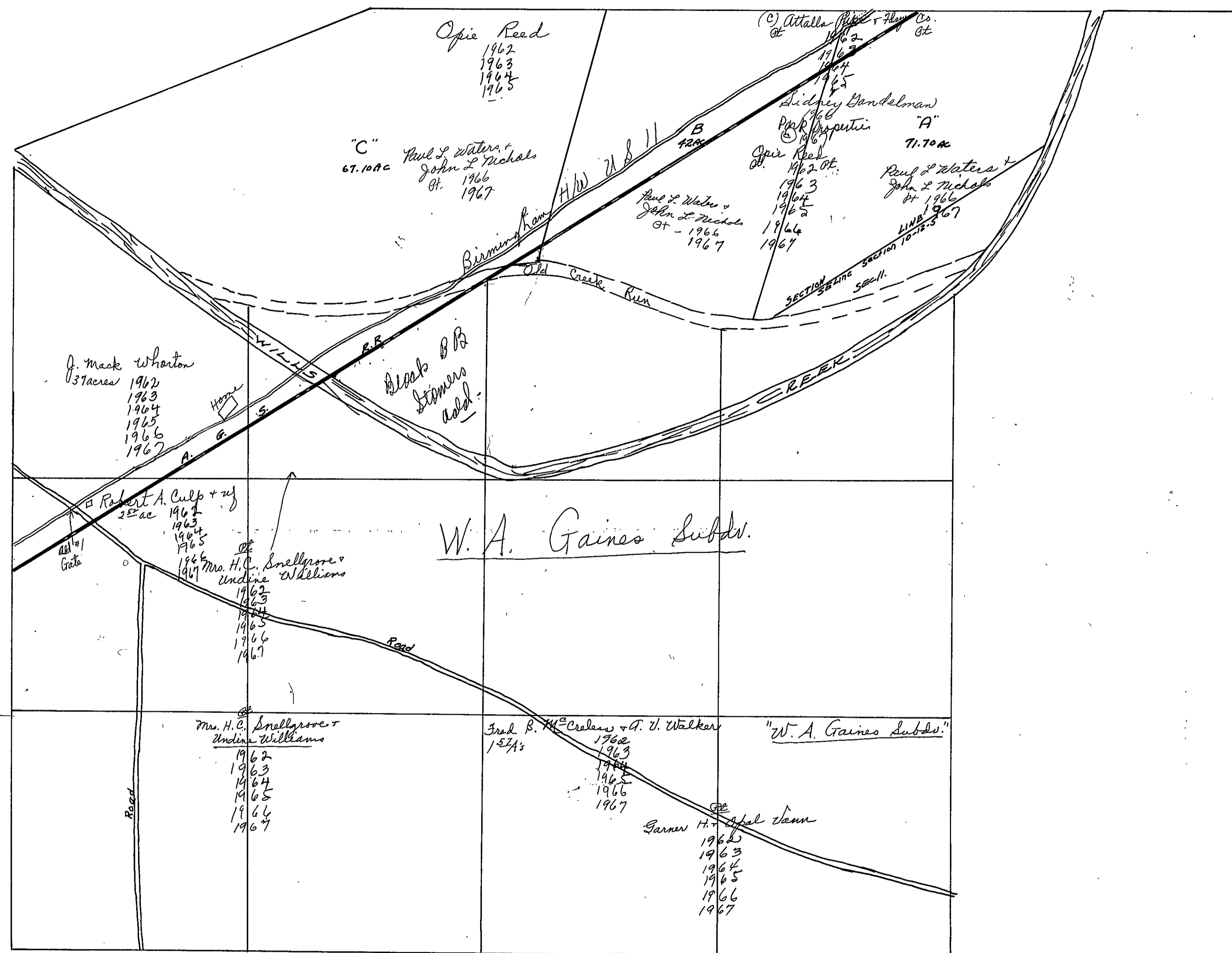
Alfred + Mahala Tucker
 Pt of 4 A's 1962
 1963
 1964
 1965
 1966
 none

SEC. 9, TP. 12 S, R. 5 E.

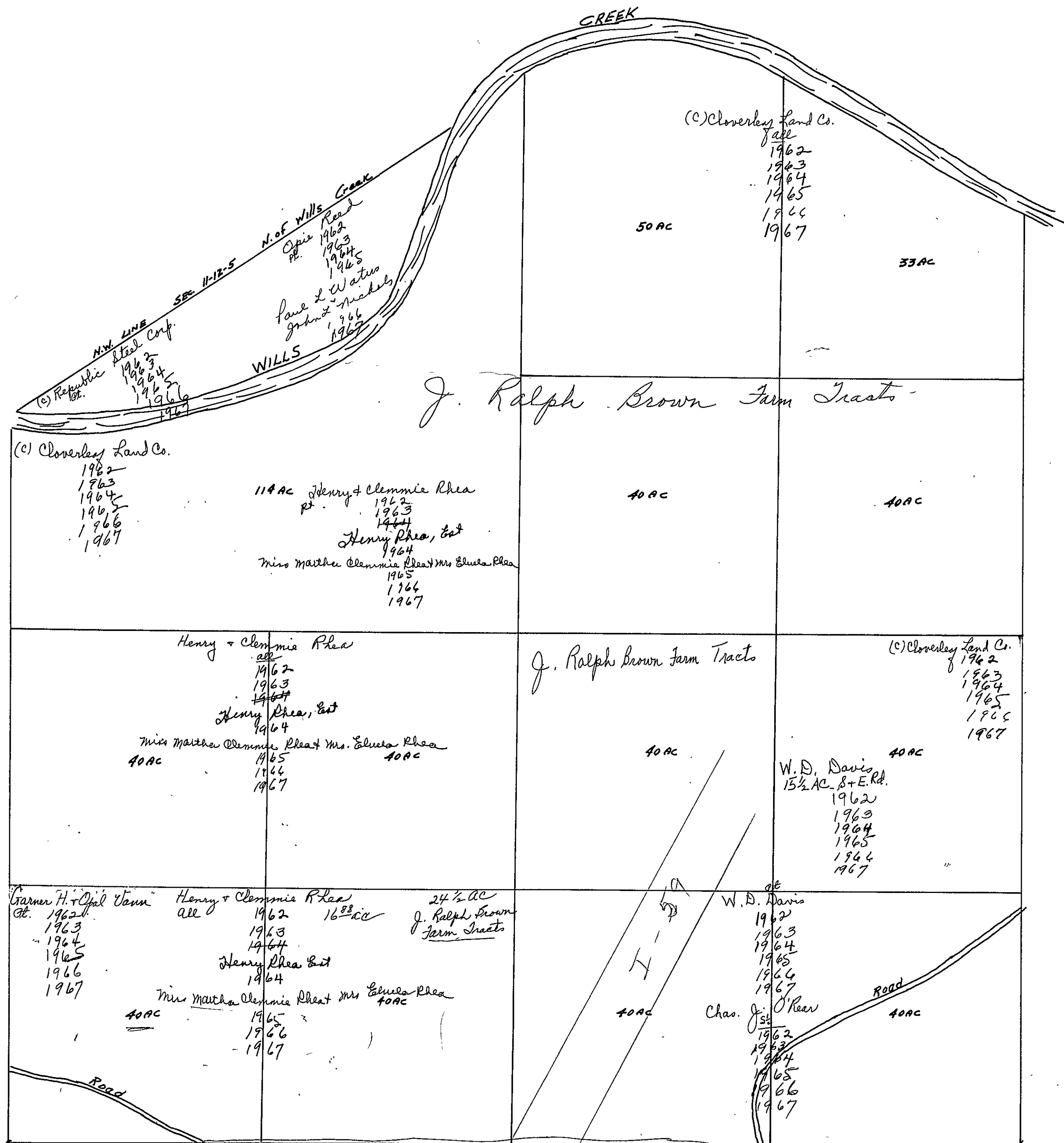




Scale - 1 inch = 300.00 Ft.




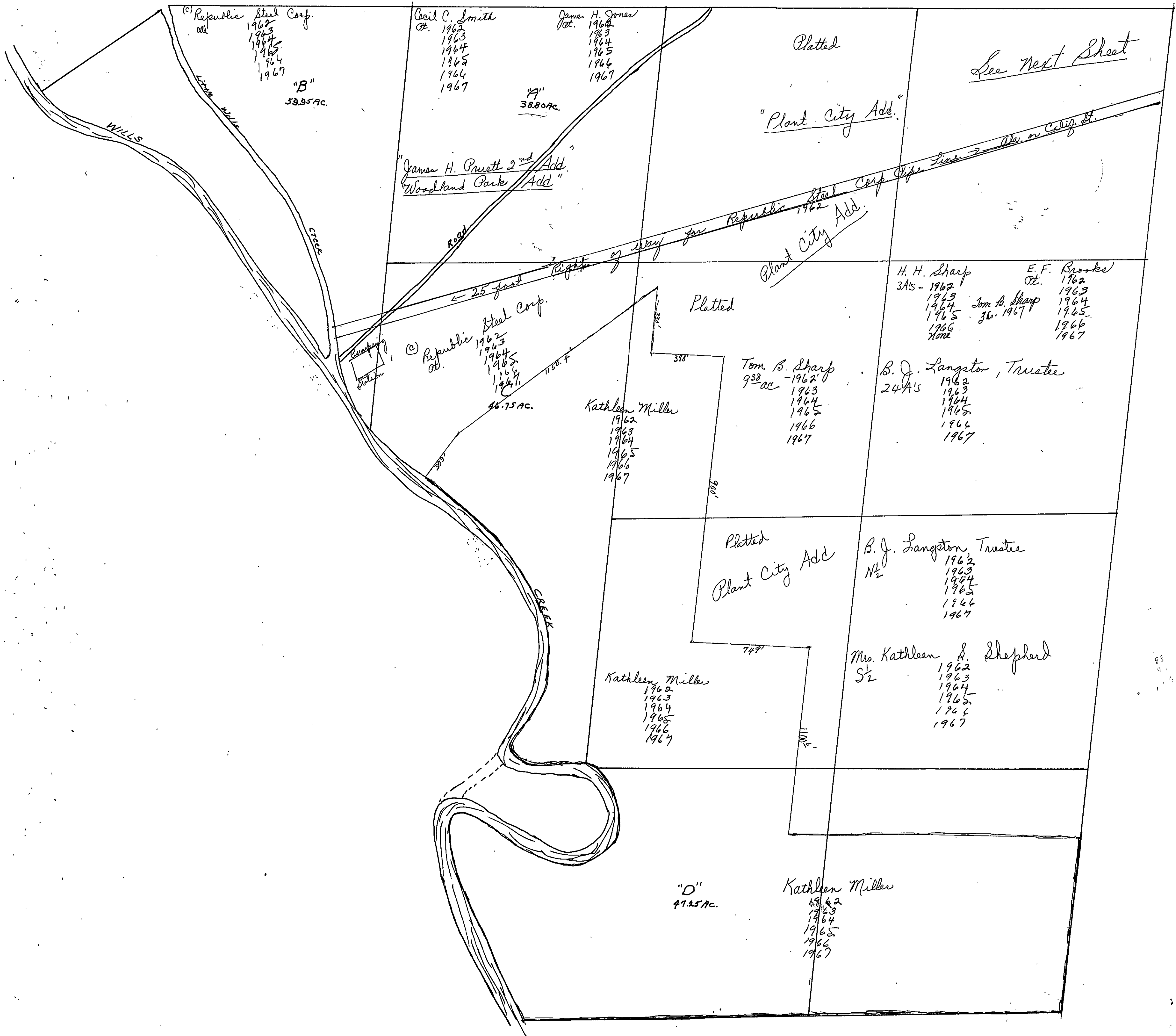
SEC. 11, TP. 12 S, R 5 E

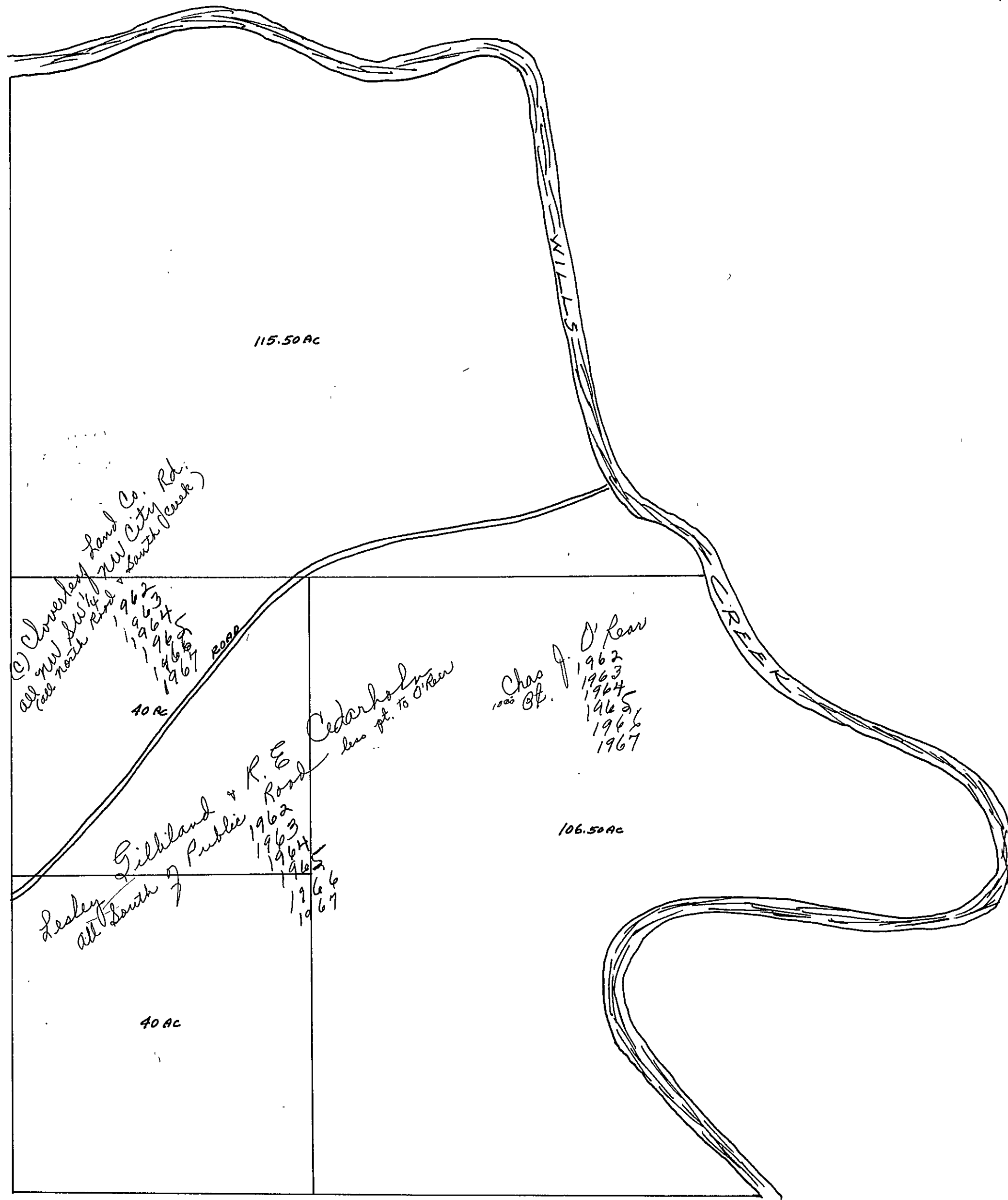


B-235

SEC. 11, TP. 12 S, R 5 E







SECTION

12

TOWNSHIP

12

RANGE

5

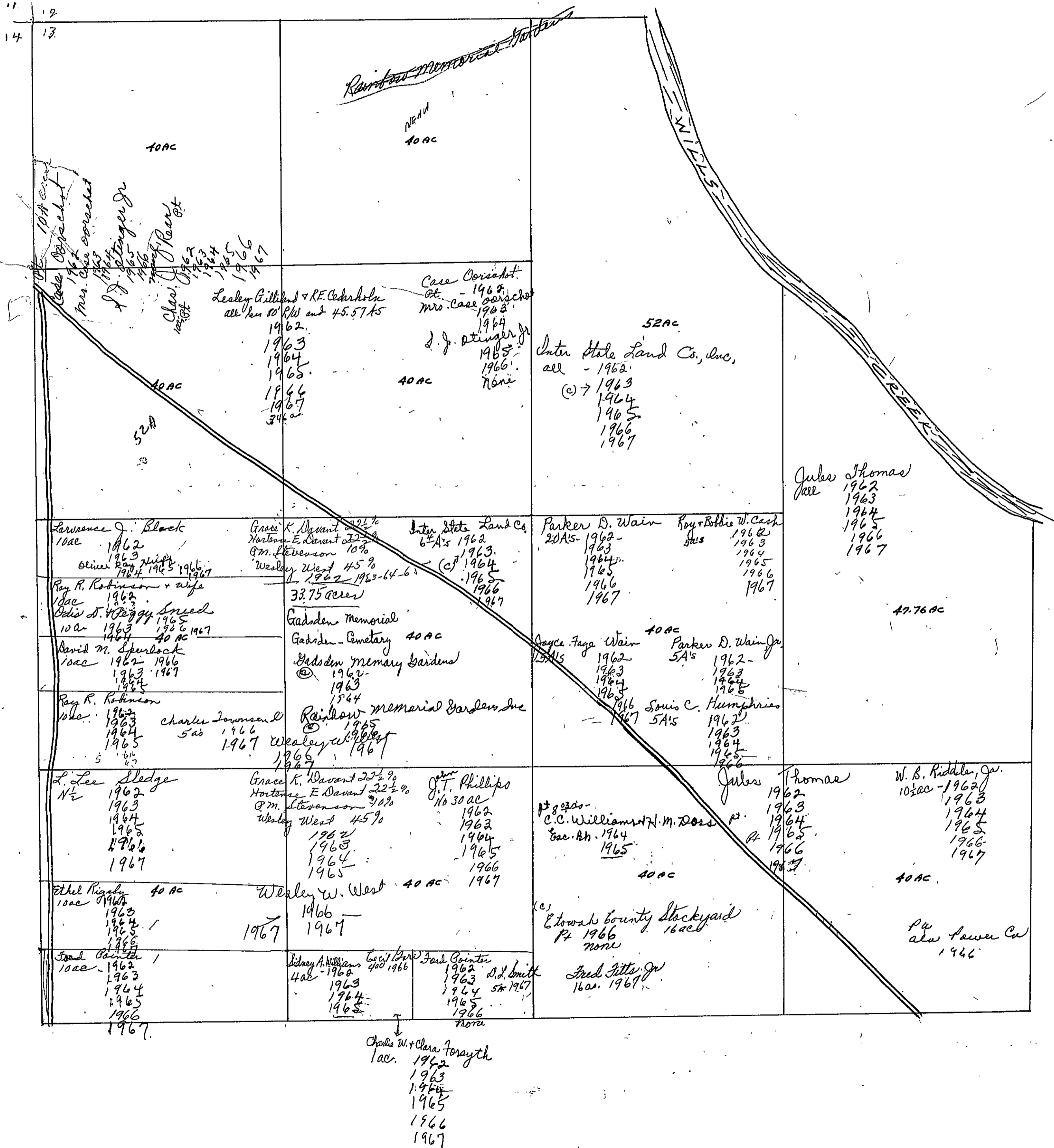
Form 1-S.T.C. 7 & 8-BIRMINGHAM

	<p>NE NE 1/4</p> <p>Ed. D. Gross 3³⁶ AC 1962 1963 Fred Jallent, Jr. 1964 1965 5 in 1966 1967</p> <p>C. F. Whorton Pt. 1962 1963 1964 1965 1966 1967</p> <p>O. J. Tidwell Pt. 1962 1963 1964 1965 1966 2 lts 1967</p> <p>Mrs. Caroline C. Farley Lot 173' x 200' 1962</p> <p>George H. Baker wife Pt. 1963 1964</p> <p>James W. Jallent + wife 1965 1966 2 lts 1967</p>	<p>School 2 AC "Cornelia Sharp Add"</p> <p>H. H. Sharp 5²⁰ A's - 1962 1963 1964 1965 1.53 ac 1966 1.86 ac 1967</p> <p>Tom B. Sharp 1 ac + pt 1962 1963 1964 1965 1966 1967</p> <p>John V. Selvedge + wife Lot 1962 1963 1964 1965 1966 1967</p> <p>Jay J. Westcott + wife Geneva 2 lts 1962 1963 1964</p> <p>Wm R. Westcott + wife Doris 2 lts 1962 1963 1964 2 lts 1965 3 lts 1966 1967</p> <p>F. M. Sharp "Est." 1 AC 1962 1963 1964 1965 1966 1967</p> <p>City of Gadsden 1 ac 1966</p> <p>R. L. Sharp 3²⁰ AC - 1962 1963 1964 1965 1966</p> <p>J. C. Sharp 3²⁰ AC - 1962 1963 1964 1965 1966</p> <p>Carl D. Hathorn Pt. 1962 1963 1964</p>
--	---	---

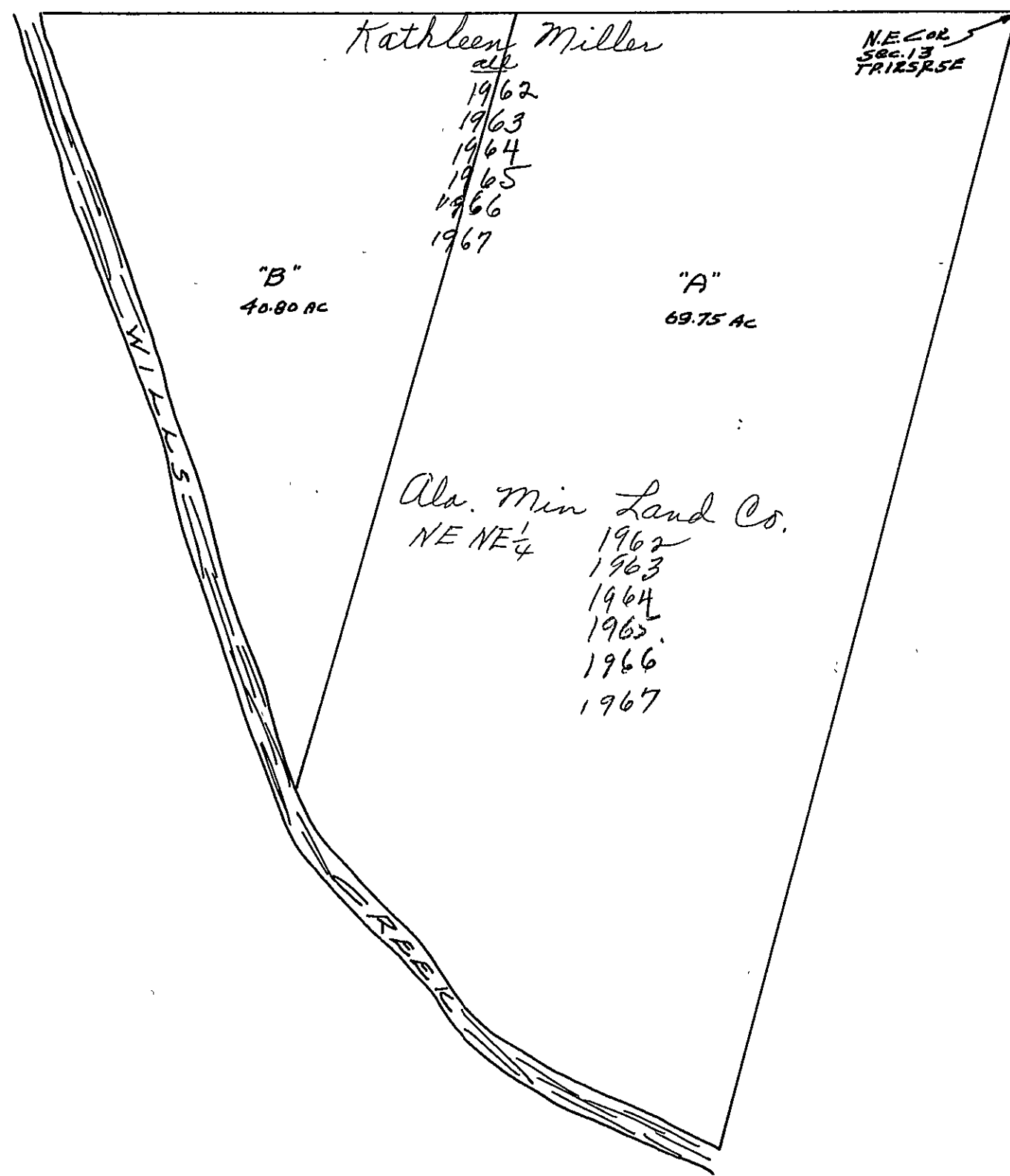
Scale—1 inch = 300.00 Ft.

COUNTY

SEC. 13, T.P. 12 S, R 5 E.



SEC. 13, TP. 12 S, R. 5 E.

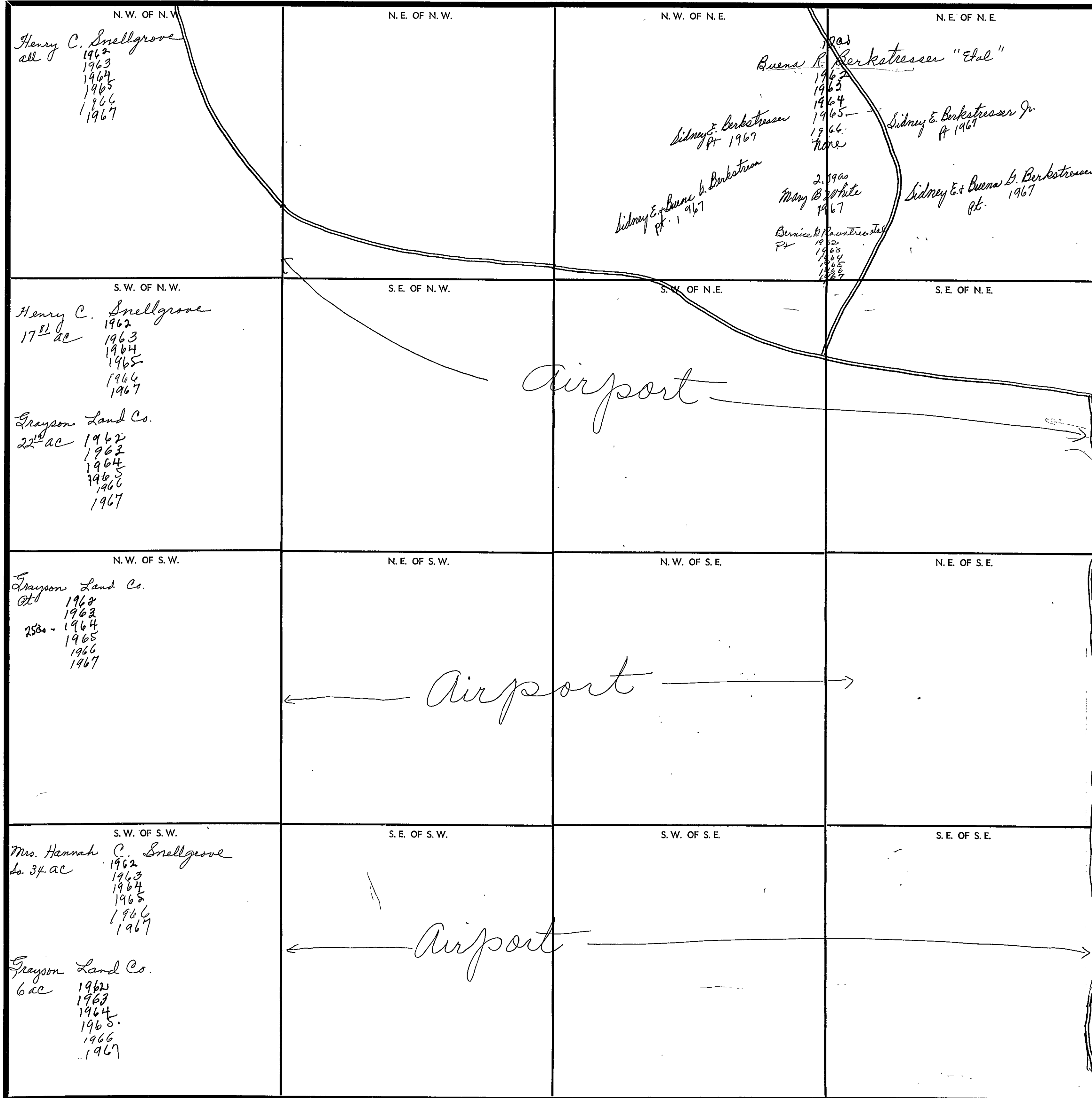


SECTION 14

TOWNSHIP 12

RANGE 5

FORM 1-S.T.C. - ROBERTS & SON, BIRMINGHAM



Scale—1 inch=300 Ft.

COUNTY _____

SECTION 15

TOWNSHIP 12

RANGE 5

FORM 1-S.T.C. - ROBERTS & SON, BIRMINGHAM

<p>N. W. OF N. W.</p> <p>Mrs. Hannah C. Snellgrove Pt. 1962 1963 1964 1965 1966 1967</p> <p>"Meadowlawn Add #1"</p>	<p>N. E. OF N. W.</p> <p>Chas. W. Burke & H. L. Locklear Pt. 1962 1963 1964 1965 1966 1967</p>	<p>N. W. OF N. E.</p> <p>Harry W. Zocum, Jr. 1967 1963 1964 1965 1966 1967</p> <p>"W.A. Gaines Subdv."</p>	<p>N. E. OF N. E.</p> <p>Gadsden Airport</p> <p>Naomia Reno Pt. 1962 1963 1964 1965-1967</p> <p>Quinn + Nellie Lowery Pt. 1962 1963 1964 1965 1966</p> <p>Meadowlawn Add #1 Ray Huff pt 1967</p>
<p>S. W. OF N. W.</p> <p>Mrs. Hannah C. Snellgrove Pt. 1962 1963 1964 1965 1966 1967</p> <p>"Meadowlawn Add #1"</p>	<p>S. E. OF N. W.</p> <p>"Meadowlawn Add #2"</p> <p>Chas. W. Burke & H. L. Locklear 1962 1963 1964 1965 1966 1967</p> <p>"Broadview Meadows"</p>	<p>S. W. OF N. E.</p> <p>Jane H. Keller 300's 1962 24 ac 1963 D.O. + Co. per man 1964 1965 1966 1967</p> <p>Paul E. Harmon Pt. 1962 1963 1964 1965 1966 1967</p> <p>Lisa H. Stuckley 1962 1963 1964 1965 1966 1967</p> <p>3 small Lts. Mrs. Hannah C. Snellgrove 1962 1963 1964 1965 1966 1967</p>	<p>S. E. OF N. E.</p> <p>16A5 "Meadowlawn Add #1"</p> <p>Laws - 530' 367'</p> <p>Grayson Land Co. Carr. Desc. - 1963 1964 1965 1966 1967</p>
<p>N. W. OF S. W.</p> <p>Mrs. Hannah C. Snellgrove Pt. 1962 1963 1964 1965 1966 1967</p> <p>"Meadowlawn Add #1"</p>	<p>N. E. OF S. W.</p>	<p>N. W. OF S. E.</p> <p>Miss Mae E. Vogel West 100 ac 1962 1963 1964 1965 1966 1967</p> <p>Grayson Land Co. E 300 ac 1962 1963 1964 1965 1966 1967</p> <p>Grace K. Davant 22 1/2% Hortense E. Davant 22 1/2% Carr. L. Davant 10% Wesley West 45% 1962 1963 1964</p> <p>Hortense E. + Robt. M. Davant Jr. 1967</p>	<p>N. E. OF S. E.</p>
<p>S. W. OF S. W.</p> <p>Mrs. Hannah C. Snellgrove Pt. 1962 1963 1964 1965 1966 1967</p> <p>H. Rickard Pt. 1963 1966 2 Lts. - 1964 1965 1966 1967</p> <p>Jerry Davis Smith Pt. 1963 1964 1965 1966 1967</p> <p>Chas. E. Colvard M.S. Conley Pt. 1965 1966 1967</p> <p>Marjorie D. Morris Pt. 1962 1963 1964 1965 1966 1967</p> <p>John L. Ballentine 1966 BK lot 110' x 200'</p>	<p>S. E. OF S. W.</p> <p>"Southmont Add"</p>	<p>S. W. OF S. E.</p> <p>"Valley View Subdv" W. 100 ac</p> <p>Grayson Land Co. E 100 ac 1962 1963 1964 1965 1966 1967</p> <p>Hortense E. + Robt. M. Davant Jr. 1967</p>	<p>S. E. OF S. E.</p> <p>Grace K. Davant 22 1/2% Hortense E. Davant 22 1/2% Carr. L. Davant 10% Wesley West 45% 1962 1963 1964 1965</p> <p>Mrs. Hannah C. Snellgrove all lots pt to H.C.S. 1962 1963 1964 1965 1966 1967</p>

Scale - 1 inch = 300 Ft.

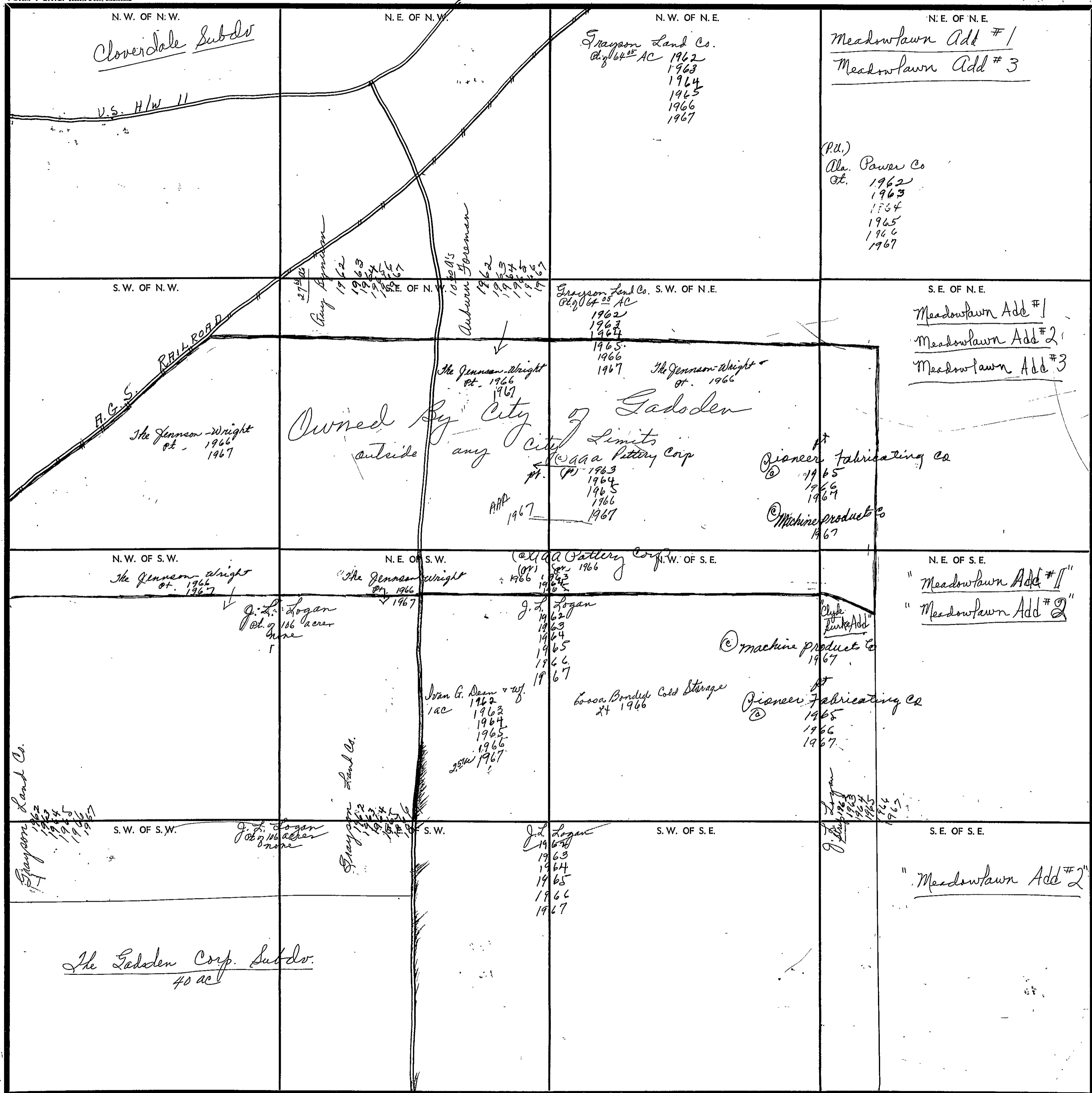
COUNTY _____

SECTION 16

TOWNSHIP 12

RANGE 5

FORM 1-S.T.C.—ROBERTS & SON, BIRMINGHAM



Scale—1 inch=300 Ft.

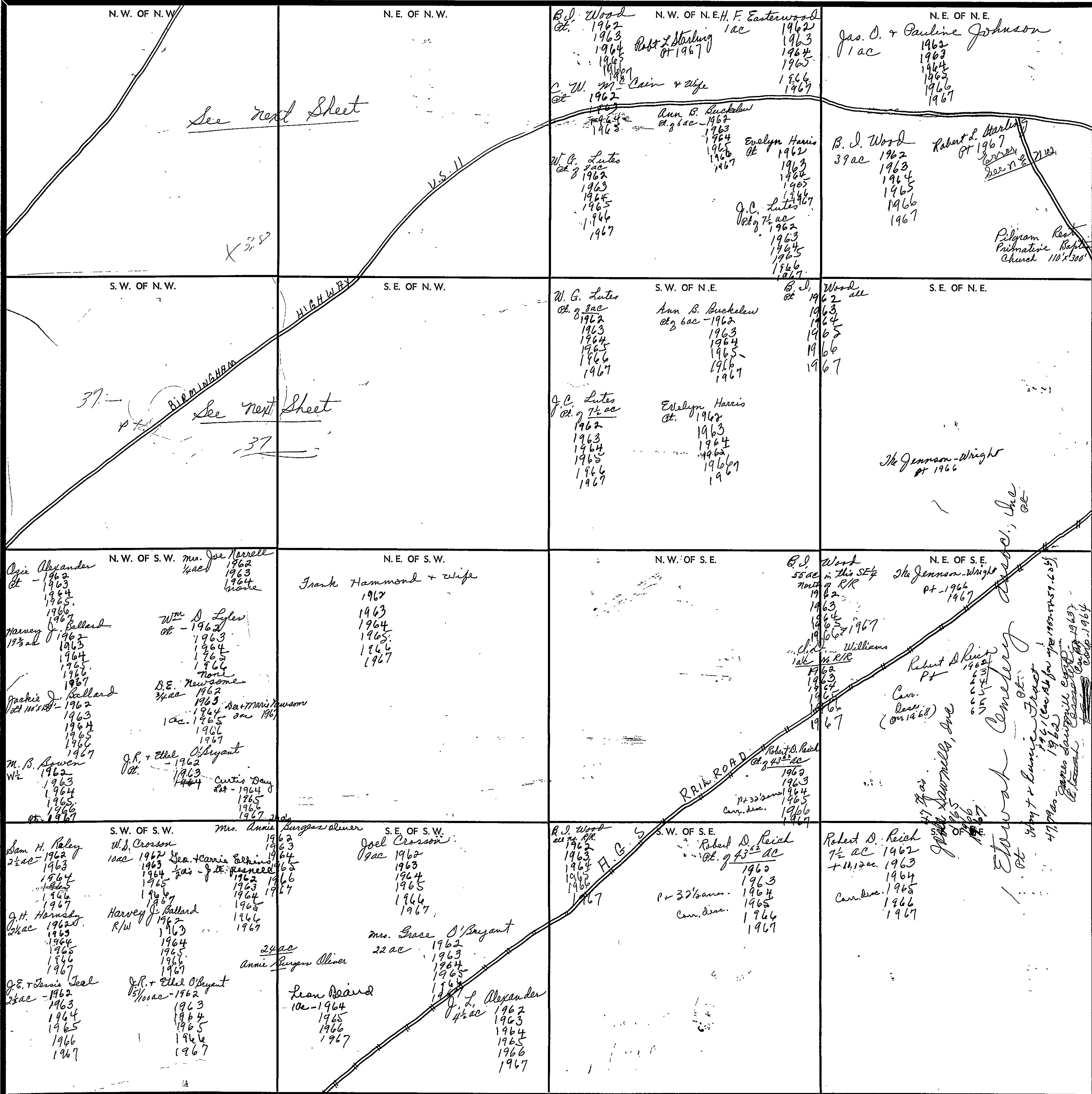
COUNTY _____

SECTION 17

TOWNSHIP 12

RANGE 5

FORM 1-S.T.C. - ROBERTS & SON, BIRMINGHAM



Scale - 1 inch = 300 Ft.

COUNTY

Form 1-S.T.C. P & H-BIRMINGHAM

NW NW 1/4		NE NW 1/4	
G. E. Romine 12 ac 1962 1963 1964 1965 1966 1967	C. E. Hammond 3.8 ac 1962 1963 1964 1965 1966 1967	R. T. Warren 1/4 ac 1962 1963 1964 1965 1966 1967	J. E. Beasley 13 ac 1962 1963 1964 1965 1966 1967
B. E. Romine 4 ac 1962 1963 1964 1965 1966 1967	O. A. Stewart 1962 1963 1964 1965 1966 1967	J. W. Wynn 1/4 ac 1962 1963 1964 1965 1966 1967	Robert L. Starling 1967
L. L. Romine 4 ac 1962 1963 1964 1965 1966 1967		Franks Hammond 1962 1963 1964 1965 1966 1967	B. J. Wood 1962 1963 1964 1965 1966 1967
		R. E. Metcalf 1962 1963 1964 1965	John P. Wilton 1966 1967
			C. W. Mc Cain + wife 1962 1963 1964 1965 1966 1967
			Moley Reed 1962 1963 1964 1965 1966 1967
			Calvin J. Kirkpatrick 1966 1967
SW NW 1/4		SE NW 1/4	
Lewis + Bowlin 1962	O. A. Stewart 1962 1963 1964 1965 1966 1967	T. H. Lee 1 ac 1962 1963 1964 1965 1966 1967	C. E. Hammonds 1/2 ac 1962 1963 1964 1965 1966 1967
Elzie + Early Murray 1963 1964 1965 1966 1967	Wm. C. Perkins 1 ac 1967	Wiley Horton Est 1962 1963 1964 1965 1966 1967	Ges. M. Colgrove 1/2 int in 2 ac 1962 1963 1964 1965 1966 1967
M. V. Bowlin 1962 1963 1964 1965 1966 1967	C. E. Strickland 1/2 ac 1962 1963 1964 1965 1966 1967	Carl Wise + wife 1 ac 1962 1963	T. L. Gilchrist + wife 6 1/4 ac 1962 1963 1964 1965 1966 1967
M. B. Bowen 3 1/2 ac 1962 1963 1964 1965 1966 1967	D. A. Hawkins 2 ac 1962 1963 1964 1965 1966 1967	Bladys Wise 1 ac 1962 1963 1964 1965 1966 1967	Frank Hammond 1962 1963 1964 1965 1966 1967
Harvey J. Ballard 1/2 ac 1962 1963 1964 1965 1966 1967	L. H. Hollingsworth 1 ac 1962 1963 1964 1965 1966 1967	Malcom R. + Annie Thomason 1962 1963 1964 1965 1966 1967	A. C. Colvin 1 ac 1962 1963 1964 1965 1966 1967
William C. Perkins 2 1/2 ac 1962 1963 1964 1965 1966 1967	Charles Stevenson 1964 1965 1966 1967	Arthur L. Hammond 1/2 ac 1962 1963 1964 1965 1966 1967	Mrs. Rosa Wise 1/2 int in 2 acres 1962 1963 1964 1965 1966 1967
	Louis Malcom 1962 1963 1964 1965 1966 1967	John Watson, Jr. + wife 1 1/2 ac 1962 1963 1964 1965 1966 1967	
	Attalla H/W Mission Church 1/2 ac 1962 1963 1964 1965 1966 1967	A. C. Colvin 1962 1963 1964 1965 1966 1967	

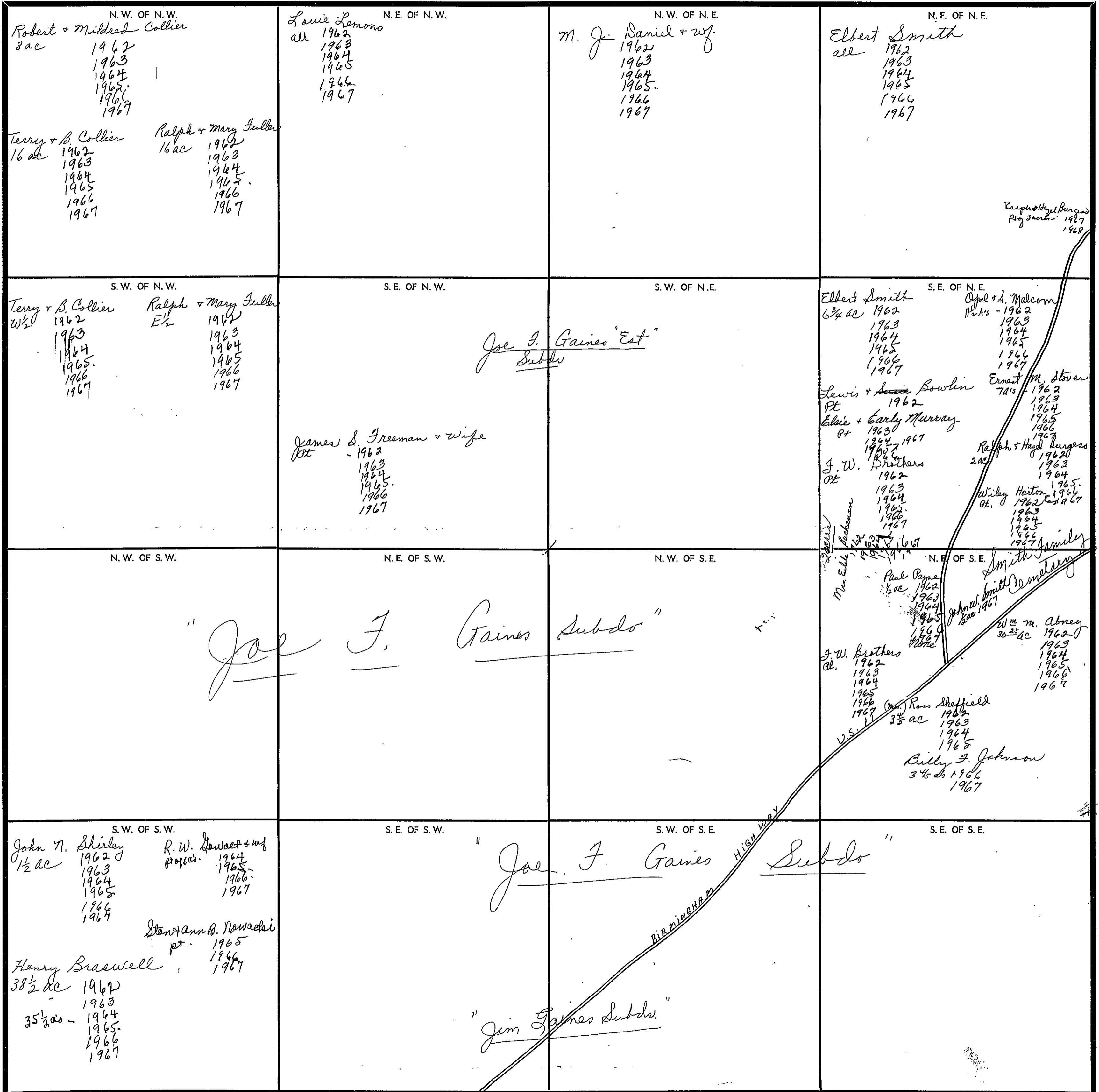
Scale - 1 inch = 300.00 Ft.

SECTION 18

TOWNSHIP 12

RANGE 5

FORM 1-S.T.C.-COBERTS & SON, BIRMINGHAM



COUNTY _____

Scale—1 inch=300 Ft.

SECTION

19

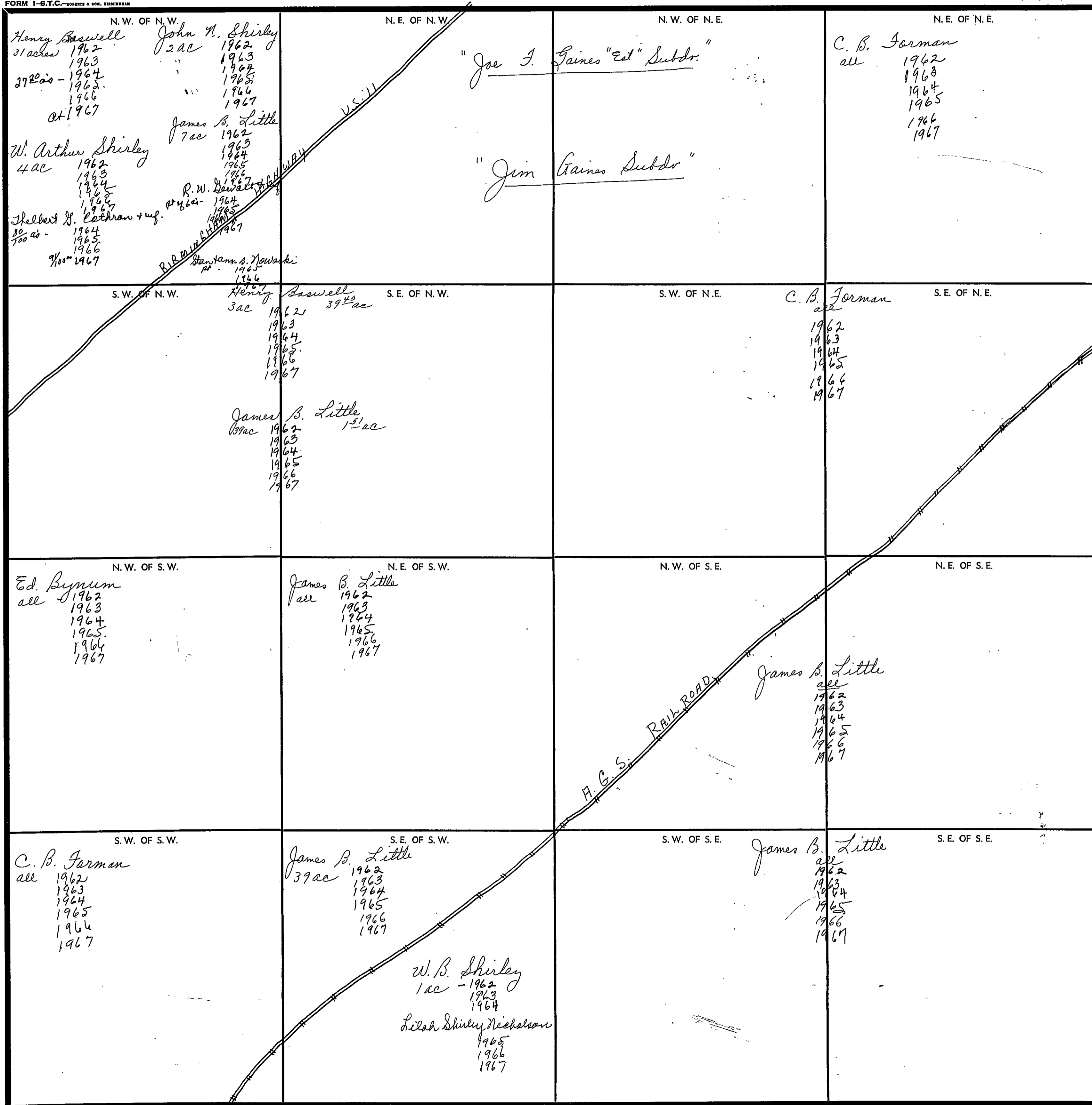
TOWNSHIP

12

RANGE

5

FORM I-S.T.C.—SOCIETY & SON, BIRMINGHAM



COUNTY

SECTION 20

TOWNSHIP 12

RANGE 5

FORM 1-S.T.C. - COPIED & BORN, BIRMINGHAM

<p>N. W. OF N. W.</p> <p>C. B. Forman all 1962 1963 1964 1965 1966 1967</p>	<p>N. E. OF N. W.</p> <p>H. L. Burgess 1/2 ac. 1962 1963 1964 1965 1966 1967</p> <p>Hoyle E. Burgess "et al" 38 1/2 AS 1962 1963 1964 1965 1966 1967</p>	<p>N. W. OF N. E.</p> <p>C. B. Forman all 1962 1963 1964 1965 1966 1967</p>	<p>N. E. OF N. E.</p> <p>Chas. J. O'Rear 1962 1963 1964 1965 1966 1967</p>
<p>S. W. OF N. W.</p> <p>C. B. Forman all 1962 1963 1964 1965 1966 1967</p>	<p>S. E. OF N. W.</p> <p>Hoyle E. Burgess "et al" all 1962 1963 1964 1965 1966 1967</p>	<p>S. W. OF N. E.</p> <p>C. B. Forman all 1962 1963 1964 1965 1966 1967</p>	<p>S. E. OF N. E.</p> <p>Charles J. O'Rear 1962 1963 1964 1965 1966 1967</p>
<p>N. W. OF S. W.</p>	<p>N. E. OF S. W.</p> <p>C. B. Forman 2 1/2 1962 1963 1964 1965 1966 1967</p> <p>Hoyle E. Burgess "et al" E 1/2 1962 1963 1964 1965 1966 1967</p>	<p>N. W. OF S. E.</p> <p>C. B. Forman all 1962 1963 1964 1965 1966 1967</p>	<p>N. E. OF S. E.</p>
<p>S. W. OF S. W.</p> <p>all except R/W to Olin Cannon Co J. W. Brothers 1962 1963 1964 1965 1966 1967</p>	<p>S. E. OF S. W.</p> <p>C. B. Forman 2 1/2 1962 1963 1964 1965 1966 1967</p> <p>Hoyle E. Burgess "et al" E 1/2 1962 1963 1964 1965 1966 1967</p>	<p>S. W. OF S. E.</p> <p>C. B. Forman all 1962 1963 1964 1965 1966 1967</p>	<p>S. E. OF S. E.</p>

COUNTY

Scale—1 inch=300 Ft.

SECTION

21

TOWNSHIP

12

RANGE

5

FORM 1-S.T.C.—SHERIFFS & SO. DISTRICT

<p>N. W. OF N. W.</p> <p>W. D. Dockery "Mrs" 10 AC 1962 1963 1964 1965 1966 None</p> <p>William Dockery "Mrs" 1964 1965 1966 None</p> <p>G. W. + Helma M^cCluskey 30 ac 1962 1963 1964 1965 1966 Pt 1967</p> <p>A. V. + Annie Leath 1962 1963 1964 1965 1966 None</p> <p>A. W. McCluskey 22 AC 1962 1963 1964 1965 1966 None</p> <p>Al N. Laughan Pt 1967</p> <p>Reynolds Trucking Co. 2 ac - 1960-1962 with 1962-1963 Reg. 1963 1964 1965 1966 1967</p> <p>Woodrow Brackett wife Pt 1967</p>	<p>N. E. OF N. W.</p> <p>House Lot</p> <p>Smith 1962 1963 1964 1965 1966 1967</p> <p>Vernon Quinn 2³³ AC 1962 1963 1964 1965 1966 1967</p> <p>Harace Smith 1 ac 1966 1967</p> <p>Ed Stanfield 3 AC 1962 1963 1964 1965 1966 1967</p>	<p>N. W. OF N. E.</p> <p>Wm D. Palmer 9 ac - 1962 1963 1964 1965 1966 1967</p>	<p>N. E. OF N. E.</p> <p>"Clyde Burke Subdr." "Meadowlawn Add # 2" "J. H. M^cCormick Add"</p> <p>L. D. Parris 5 AC - 1962 1963 1964 1965 1966 1967</p>
<p>S. W. OF N. W.</p> <p>G. W. + Helma M^cCluskey 35 ac 1962 1963 1964 1965 1966 Pt 1967</p> <p>Woodrow Brackett wife Pt 1967</p>	<p>S. E. OF N. W.</p> <p>John S. Morgan 6 ac - 1962 1963 4 ac - 1964 1965 1966 1967</p> <p>J. E. + Norma J. Rhoades 2 ac - 1964 1965 1966 1967</p>	<p>S. W. OF N. E.</p> <p>C. B. Forman 34 ac 1962 1963 1964 1965 1966 1967</p>	<p>S. E. OF N. E.</p> <p>Woodland Homes Add.</p>
<p>N. W. OF S. W.</p> <p>C. B. Forman 1962 1963 1964 1965 1966 1967</p>	<p>N. E. OF S. W.</p>	<p>N. W. OF S. E.</p> <p>Pleasant Valley Park</p>	<p>N. E. OF S. E.</p> <p>J. H. M^cCormick Add</p>
<p>S. W. OF S. W.</p> <p>all Auburn W. Forman Pt 1962 1963 1964 1965 1966 1967</p>	<p>S. E. OF S. W.</p> <p>Edgar Foreman 18⁵ ac 1962 1963 1964 1965 1966 1967</p>	<p>S. W. OF S. E.</p> <p>Pleasant Valley Park</p>	<p>S. E. OF S. E.</p> <p>Josephine Hughes Urban 1962 1963 1964 1965 1966 1967</p> <p>J. H. M^cCormick Add.</p>

Scale—1 inch—300 Ft.

COUNTY

SECTION

22

TOWNSHIP

12

RANGE

5

FORM 1-S.T.C. - FORESTS & SOIL, BIRMINGHAM

<p>N. W. OF N. W.</p> <p>"E. L. Wilson Add"</p> <p>Marvin E. Mehurg 20 Acres - 1962 1963 1964 1965 1966 1967</p>	<p>N. E. OF N. W. Valley View Subdiv</p> <p>Mrs. Eula Elliott 5 AC 1963 Mrs. Hannah C. Snellgrove 2 1/2 AC 1962 1963 1964 1965 1966 1967</p> <p>Willie E. Brown 5 AC 1962 Mrs. Lilla C. Morris 5 AC 1962 B. W. & Allen Dean 18 1/2 AC 1962 1963 1964 James Odd 8 1/2 AC 1965 D-271 1966 1967</p> <p>Mrs. H. C. Snellgrove & Guy W. Dean & Queller 1 1/2 AC 1962 Mrs. U. Williams 1 1/2 AC 1963 5 AC 1962 1963 1964 1965 1966 1967</p>	<p>N. W. OF N. E. Pt to H. W. -</p> <p>C. B. Jorman all 1962 1963 1964 1965 1966 1967</p>	<p>N. E. OF N. E. Pt. to State H/W</p> <p>Harold E. Bright + wf. 2 1/2 AC 1962 Dow Erwin 7 1/2 AC 1962 1963 1964 1965 1966 1967</p> <p>Kathryn W. Sanders, et al 1965 1966 1967</p> <p>Corene Bright 26 1/2 AC 1962 12 1/2 AC 1963 37.75 AC 1964 1965 1966 1967</p> <p>J. W. + Flora Bona Bright 2 1/2 AC 1962 1963 1964 1965 1966 1967</p>
<p>S. W. OF N. W.</p> <p>J. H. McCormick Add</p> <p>Sophia J. Welden et. 1962 1963 1964 1965 1966 1967</p> <p>S. W. Kelley + Henelee 16 1/2 AC 1962 1963 1964 1965 1966 1967</p> <p>J. J. Sidley et. 1962 1963 1964 1965 1966 1967</p> <p>Ernest Black 6 ac 1962 1963 10 ac 1964 1965 1966 1967</p> <p>Ernest G. Conner, Jr. et. 1962 1963 1964 1965 1966 1967</p> <p>Jerry D. + Luc B. Thompson 5 ac 1962 1963 1964 1965 1966 1967</p>	<p>S. E. OF N. W.</p> <p>Mrs. H. C. Snellgrove 13 1/4 AC 1962 Mrs. U. Williams 2 AC 1962 1963 1964 1965 1966 1967</p> <p>Julia Thompson Moore 2 1/2 AC 1962 Edgar C. Moore Incompetent 1963 1964 1965 1966 1967</p> <p>Michael J. White et. 1962 1963 1964 1965 1966 1967</p> <p>Willie E. Brown 2 AC 1962 1963 1964 1965 1966 1967</p> <p>H. T. Crosson 13 AC 1962 1963 1964 1965 1966 1967</p>	<p>S. W. OF N. E.</p> <p>Alma Reeves Deal all less 4 20 ac to H/W 1962 1963 1964 1965 1966 1967</p>	<p>S. E. OF N. E.</p> <p>C. B. Jorman all 1962 1963 1964 1965 1966 1967</p>
<p>N. W. OF S. W.</p> <p>Mrs. M. E. Hutchins 27 1/2 AC 1962 1963 1964 1965 1966 1967</p> <p>Thomas H. Davis et. 1962 1963 1964 1965 1966 1967</p>	<p>N. E. OF S. W.</p> <p>all Evelyn Walker et al 1962 1963 1964 1965 1966 1967</p>	<p>N. W. OF S. E.</p> <p>Mrs. H. C. Snellgrove and Mrs. U. Williams all 1962 1963 1964 1965 1966 1967</p>	<p>N. E. OF S. E.</p>
<p>S. W. OF S. W.</p> <p>Mrs. M. E. Hutchins 39.77 AS 1962 1963 1964 1965 1966 1967</p>	<p>S. E. OF S. W.</p> <p>all Melvin Peerman 1962 1963 1964 1965 1966 1967</p>	<p>S. W. OF S. E.</p>	<p>S. E. OF S. E.</p> <p>Gadden Airport</p>

Scale - 1 Inch = 300 Ft.

COUNTY

SECTION 22

TOWNSHIP 12

RANGE 5

FORM 1-S.T.C.—ROBERTS & SON, BIRMINGHAM

<p>N. W. OF N. W.</p> <p>Grayson Land Co. all 1962 1963 1964 1965 1966</p>	<p>N. E. OF N. W.</p>	<p>N. W. OF N. E.</p>	<p>N. E. OF N. E.</p> <p>1 2 3 4 5 6 7 8 9 10 11 12 13 14 15 16 17 18 19 20 21 22 23 24 25 26 27 28 29 30 31 32 33 34 35 36 37 38 39 40 41 42 43 44 45 46 47 48 49 50 51 52 53 54 55 56 57 58 59 60 61 62 63 64 65 66 67 68 69 70 71 72 73 74 75 76 77 78 79 80 81 82 83 84 85 86 87 88 89 90 91 92 93 94 95 96 97 98 99 100 101 102 103 104 105 106 107 108 109 110 111 112 113 114 115 116 117 118 119 120 121 122 123 124 125 126 127 128 129 130 131 132 133 134 135 136 137 138 139 140 141 142 143 144 145 146 147 148 149 150 151 152 153 154 155 156 157 158 159 160 161 162 163 164 165 166 167 168 169 170 171 172 173 174 175 176 177 178 179 180 181 182 183 184 185 186 187 188 189 190 191 192 193 194 195 196 197 198 199 200 201 202 203 204 205 206 207 208 209 210 211 212 213 214 215 216 217 218 219 220 221 222 223 224 225 226 227 228 229 230 231 232 233 234 235 236 237 238 239 240 241 242 243 244 245 246 247 248 249 250 251 252 253 254 255 256 257 258 259 260 261 262 263 264 265 266 267 268 269 270 271 272 273 274 275 276 277 278 279 280 281 282 283 284 285 286 287 288 289 290 291 292 293 294 295 296 297 298 299 300 301 302 303 304 305 306 307 308 309 310 311 312 313 314 315 316 317 318 319 320 321 322 323 324 325 326 327 328 329 330 331 332 333 334 335 336 337 338 339 340 341 342 343 344 345 346 347 348 349 350 351 352 353 354 355 356 357 358 359 360 361 362 363 364 365 366 367 368 369 370 371 372 373 374 375 376 377 378 379 380 381 382 383 384 385 386 387 388 389 390 391 392 393 394 395 396 397 398 399 400 401 402 403 404 405 406 407 408 409 410 411 412 413 414 415 416 417 418 419 420 421 422 423 424 425 426 427 428 429 430 431 432 433 434 435 436 437 438 439 440 441 442 443 444 445 446 447 448 449 450 451 452 453 454 455 456 457 458 459 460 461 462 463 464 465 466 467 468 469 470 471 472 473 474 475 476 477 478 479 480 481 482 483 484 485 486 487 488 489 490 491 492 493 494 495 496 497 498 499 500 501 502 503 504 505 506 507 508 509 510 511 512 513 514 515 516 517 518 519 520 521 522 523 524 525 526 527 528 529 530 531 532 533 534 535 536 537 538 539 540 541 542 543 544 545 546 547 548 549 550 551 552 553 554 555 556 557 558 559 560 561 562 563 564 565 566 567 568 569 570 571 572 573 574 575 576 577 578 579 580 581 582 583 584 585 586 587 588 589 590 591 592 593 594 595 596 597 598 599 600 601 602 603 604 605 606 607 608 609 610 611 612 613 614 615 616 617 618 619 620 621 622 623 624 625 626 627 628 629 630 631 632 633 634 635 636 637 638 639 640 641 642 643 644 645 646 647 648 649 650 651 652 653 654 655 656 657 658 659 660 661 662 663 664 665 666 667 668 669 670 671 672 673 674 675 676 677 678 679 680 681 682 683 684 685 686 687 688 689 690 691 692 693 694 695 696 697 698 699 700 701 702 703 704 705 706 707 708 709 710 711 712 713 714 715 716 717 718 719 720 721 722 723 724 725 726 727 728 729 730 731 732 733 734 735 736 737 738 739 740 741 742 743 744 745 746 747 748 749 750 751 752 753 754 755 756 757 758 759 760 761 762 763 764 765 766 767 768 769 770 771 772 773 774 775 776 777 778 779 780 781 782 783 784 785 786 787 788 789 790 791 792 793 794 795 796 797 798 799 800 801 802 803 804 805 806 807 808 809 810 811 812 813 814 815 816 817 818 819 820 821 822 823 824 825 826 827 828 829 830 831 832 833 834 835 836 837 838 839 840 841 842 843 844 845 846 847 848 849 850 851 852 853 854 855 856 857 858 859 860 861 862 863 864 865 866 867 868 869 870 871 872 873 874 875 876 877 878 879 880 881 882 883 884 885 886 887 888 889 890 891 892 893 894 895 896 897 898 899 900 901 902 903 904 905 906 907 908 909 910 911 912 913 914 915 916 917 918 919 920 921 922 923 924 925 926 927 928 929 930 931 932 933 934 935 936 937 938 939 940 941 942 943 944 945 946 947 948 949 950 951 952 953 954 955 956 957 958 959 960 961 962 963 964 965 966 967 968 969 970 971 972 973 974 975 976 977 978 979 980 981 982 983 984 985 986 987 988 989 990 991 992 993 994 995 996 997 998 999 1000</p>
<p>S. W. OF N. W.</p>	<p>S. E. OF N. W.</p>	<p>S. W. OF N. E.</p>	<p>S. E. OF N. E.</p> <p>Grace K. Harless P.M. Wesley 1962 1963 1964 1965 1966</p> <p>Wesley et. West 1966 1967</p>
<p>N. W. OF S. W.</p>	<p>N. E. OF S. W.</p>	<p>N. W. OF S. E.</p>	<p>N. E. OF S. E.</p>
<p>S. W. OF S. W.</p>	<p>S. E. OF S. W.</p>	<p>S. W. OF S. E.</p>	<p>S. E. OF S. E.</p> <p>Carl Richardson 240-1962 1963 1964 1965 1966 1967</p> <p>Robert Lee Hill 3 Ac 1962 1963</p> <p>J. C. Glass Co. 1964 1965 1966</p>

AIRPORT

Scale—1 inch=300 Ft.

COUNTY _____

1967

SECTION 24

TOWNSHIP 12

RANGE 5

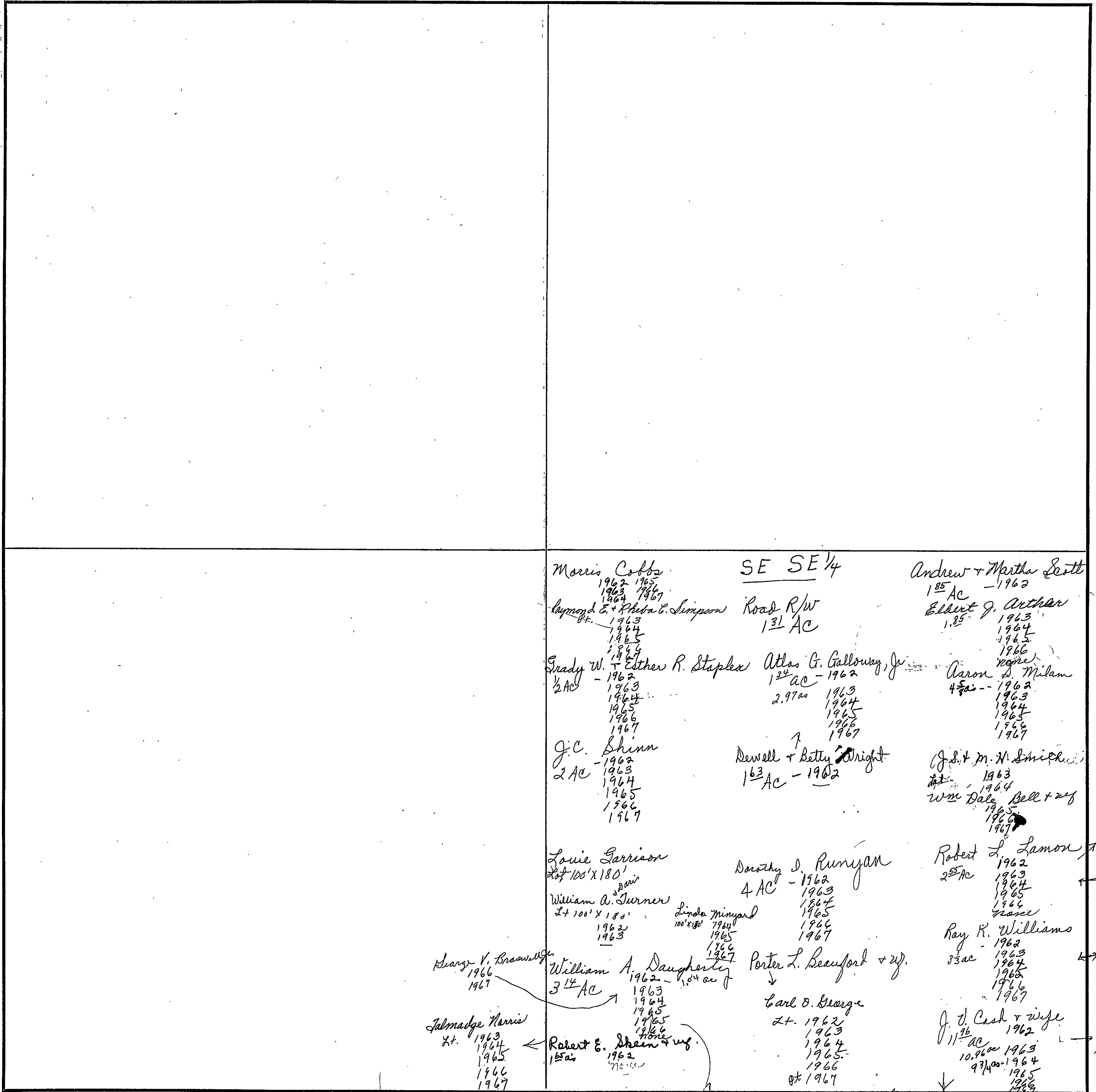
FORM 1-S.T.C. ROBERTS & SON, MINNEAPOLIS

<p>N. W. OF N. W.</p> <p>John T. Black all 1962 1963 1964 1965 1966 1967</p>	<p>N. E. OF N. W.</p>	<p>N. W. OF N. E.</p> <p>A. L. Dismuke all 100 acres 1962 1963 1964 1965 1966 1967</p> <p>W. B. Riddle, Jr. all 1/4 ac in NE 1/4 1962 1963 1964 1965 1966 1967</p> <p>Alabama Power Co 1962 1</p>	<p>N. E. OF N. E.</p>
<p>S. W. OF N. W.</p> <p>Forman Bynum 33 ac 1962 1963 1964 1965 1966 1967 City of St. Paul</p>	<p>S. E. OF N. W.</p> <p>A. L. Dismuke all 1962 1963 1964 1965 1966 1967</p>	<p>S. W. OF N. E.</p> <p>A. L. Dismuke all 100 ac. 1962 1963 1964 1965 1966 1967</p> <p>W. B. Riddle, Jr. all 1/4 ac in NE 1/4 1962 1963 1964 1965 1966 1967</p>	<p>S. E. OF N. E.</p> <p>(PA) Gov. Nat'l Gas Co. all 1962 1963 1964 1965 1966</p>
<p>N. W. OF S. W.</p> <p>Forman Bynum 51 ac 1962 1963 1964 1965 1966 1967</p>	<p>N. E. OF S. W.</p>	<p>N. W. OF S. E.</p> <p>all Carl and Charles Enalen 1962 1963 1964 1965 1966 1967</p>	<p>N. E. OF S. E.</p>
<p>S. W. OF S. W.</p> <p>Carl & Ethel Bowen all 1962 1963 1964 1965 1966 1967</p> <p>Harold D. Edwards all 1963 1964 1965 1966 1967</p> <p>J. T. Beard & wife all 1962 1963 1964 1965 1966 1967</p> <p>Betty Lou Scott Hoskins all 1962 1963 1964 1965 1966 1967</p> <p>Jessie L. Patterson, Jr. & wife all 1962 1963 1964 1965 1966 1967</p> <p>Betty L. Scott Hoskins all 1962 1963 1964 1965 1966 1967</p>	<p>S. E. OF S. W.</p> <p>J. C. Colson Cook all 1962 1963 1964 1965 1966 1967</p> <p>Clifford & Norma M. Swindall all 10 ac 1962 1963 1964 1965 1966 1967</p>	<p>S. W. OF S. E.</p> <p>Clifford R. & Norma M. Swindall all 39.7 ac 1962 1963 1964 1965 1966 1967</p> <p>Floyd Swindall all 1/10 ac 1963 1964 1965 1966 1967</p>	<p>S. E. OF S. E.</p> <p>See Next Sheet</p>

Scale—1 inch=300 Ft.

COUNTY _____

Form 1—S.T.C. F.C.H.—BIRMINGHAM



SECTION 25 TOWNSHIP 12 RANGE 5 1

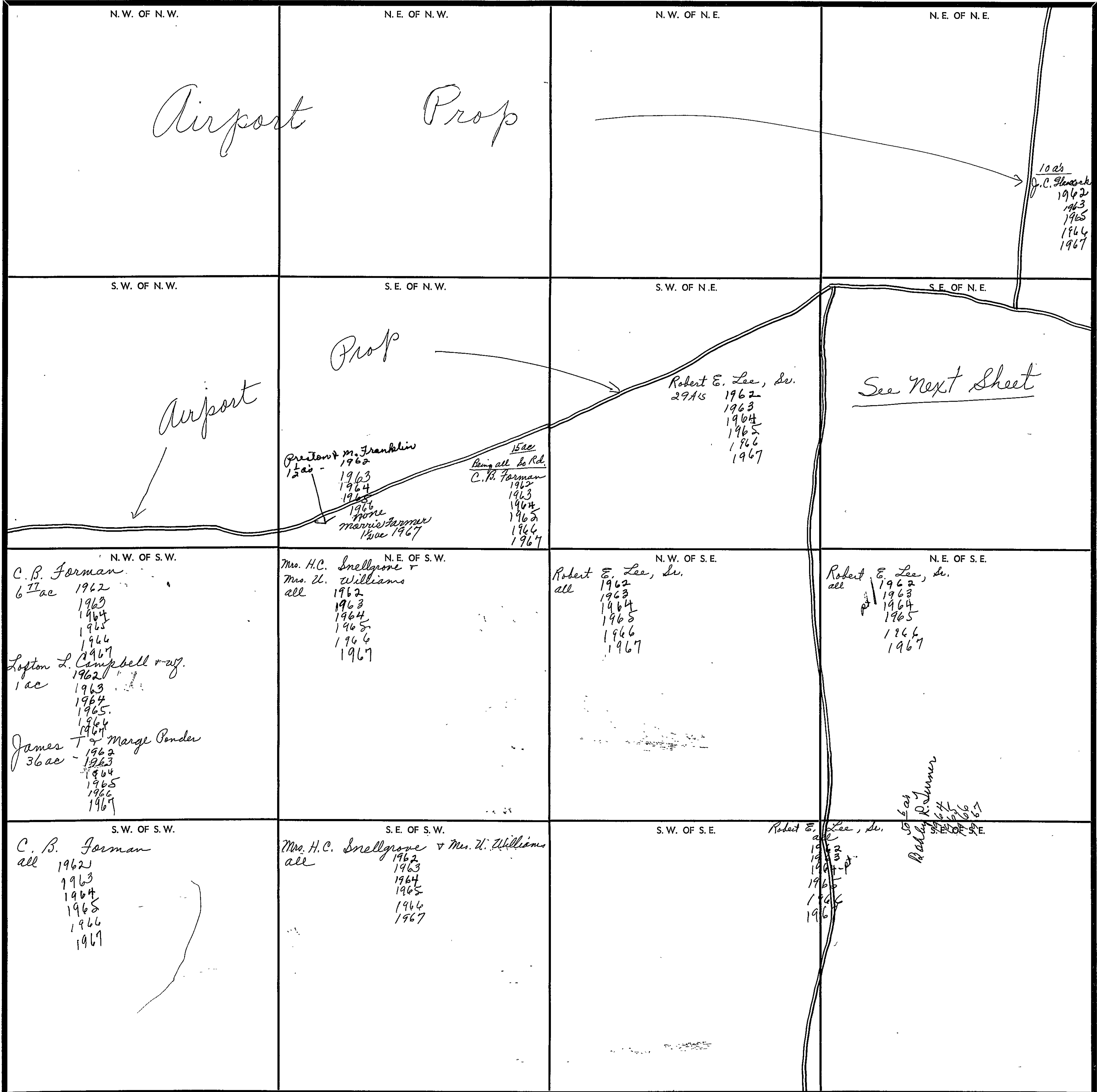
FORM 1-S.T.C.—ROBERTS & SON, BIRMINGHAM

<p>N. W. OF N. W.</p> <p>J. C. Glasscock all 1962 1963 1964 1965 1966 1967</p>	<p>N. E. OF N. W.</p> <p>Alton Brown all 1962 1963 1964 1965 1966 1967</p>	<p>N. W. OF N. E.</p> <p>Allen W. Mathis all 1962 1963 1964 1965 1966 1967</p>	<p>N. E. OF N. E.</p>
<p>S. W. OF N. W.</p> <p>J. C. Glasscock all 1962 1963 1964 1965 1966 1967</p>	<p>S. E. OF N. W.</p> <p>Alton Brown all 1962 1963 1964 1965 1966 1967</p>	<p>S. W. OF N. E.</p> <p>Allen W. Mathis all 1962 1963 1964 1965 1966 1967</p>	<p>S. E. OF N. E.</p>
<p>N. W. OF S. W.</p> <p>Grayson Land Co. all 1962 1963 1964 1965 1966 1967</p>	<p>N. E. OF S. W.</p>	<p>N. W. OF S. E.</p> <p>Wm. H. & John L. Lay all 1962 1963 1964 1965 1966 1967</p>	<p>N. E. OF S. E.</p>
<p>S. W. OF S. W.</p> <p>Grayson Land Co. all 1962 1963 1964 1965 1966 1967</p>	<p>S. E. OF S. W.</p>	<p>S. W. OF S. E.</p> <p>Wm. H. & John L. Lay all 1962 1963 1964 1965 1966 1967</p>	<p>S. E. OF S. E.</p> <p>C. B. Farmer all 1962 1963 1964 1965 1966 1967</p>

Scale—1 inch—300 Ft.

COUNTY _____

FORM 1-S.T.C.—ROBERT & SON, BIRMINGHAM



Scale—1 inch=300 Ft.

COUNTY _____

SECTION 26

TOWNSHIP 12

RANGE 5

Form 1-S.T.C. F & H.—BIRMINGHAM

		SE	NE $\frac{1}{2}$
	Mrs. Lucile Hill 1 ac 1962	J. C. Glasscock 1962	W. R. Glasscock 1 ac 1962-1964
	Mrs. Lucile + Clarence Hill 1 ac 1963 1964 1965 1966 1967	1963 1964 1965 1966 1967	160' x 200' 1964 1965 1966 1967
	Chester + Myrtle Letson 2 ac 1962 1963 1964 1965 1966 1967	Chas. W. Burke 1/2 ac none	Ruby Langford 58' x 210' 1964 1965 1966 1967
	Mrs. Mattie E. Jarvin 1/2 ac 1962 1963 1964 1965 1966 1967	Mary R. Leftwich 3 acres 1962 1963 1964 1965 1966 1967	
	D. L. Hood 1/2 ac 1962 1963 1964 1965 1966 1967	Wm J. Gupton 3 acres 1962 1963 1964 1965 1966 1967	

Scale—1 inch = 300.00 Ft.

COUNTY _____

SECTION

27

TOWNSHIP

12

RANGE

5

FORM 1-S.T.C. - ROBERTS & SON, MINNEAPOLIS

<p>N. W. OF N. W.</p> <p>Richard E. Lidmore all 1962 1963 1964 1965 1966 1967</p>	<p>N. E. OF N. W.</p> <p>W. L. + Vera Black all 1962 1963 1964 1965 1966 None Melvin Freeman 1967</p>	<p>N. W. OF N. E.</p> <p>See next sheet</p>	<p>N. E. OF N. E.</p> <p>Gadsden Airport</p>
<p>S. W. OF N. W.</p> <p>Lamar A. Clayton all 1962 1963 1964 1965 1966 1967</p> <p>4 1/2 ac Ruth + Virginia Lidmore 1962 1963 1964 1965 1966 1967</p>	<p>S. E. OF N. W.</p> <p>W. L. + Vera Black 5 1/2 ac 1962 1963 1964 1965 1966 None Melvin Freeman 1967</p>	<p>S. W. OF N. E.</p> <p>Lamar A. Clayton 1 ac 1962 1963 1964 1965 1966 1967</p> <p>W. L. + Vera Black 4 1/10 ac 1962 1963 1964 1965 1966 None Melvin Freeman 1967</p>	<p>S. E. OF N. E.</p> <p>Paul H. Kallen 38 1/2 ac 1962 1963 1964 1965 1966 1967</p>
<p>N. W. OF S. W.</p> <p>Lamar A. Clayton all 1962 1963 1964 1965 1966 1967</p>	<p>N. E. OF S. W.</p>	<p>N. W. OF S. E.</p> <p>Lamar A. Clayton 3 ac 1962 1963 1964 1965 1966 1967</p> <p>Longs Dolan Halcomb 1 ac 1962 1963 1964 1965 1966 1967</p> <p>Mrs. H. C. Snellgrove + Mrs. W. Williams 6 ac 1962 1963 1964 1965 1966 1967</p> <p>Manuel J. Holley + Emm. P. 29 ac 1962 1963 1964 1965</p> <p>Weldon H. Hathorn 29 ac 1966 1967</p> <p>Ray F. Perkins + wife 1967</p>	<p>N. E. OF S. E.</p> <p>Ermer + Milton A. Payne N 1/2 1962 1963 1964 1965 1966 1967</p> <p>George A. Bullock 2 ac 1962 1963 1964 1965 1966 1967</p> <p>Flores H. Davis 18 ac 1962 1963 1964 1965 1966 1967</p>
<p>S. W. OF S. W.</p> <p>Lamar A. Clayton all 1962 1963 1964 1965 1966 1967</p>	<p>S. E. OF S. W.</p> <p>W. C. Jackson (for 5 yrs) 1965 1966 1967</p>	<p>S. W. OF S. E.</p> <p>Lamar A. Clayton all 1962 1963 1964 1965 1966 1967</p>	<p>S. E. OF S. E.</p> <p>H. L. + Millie Faulkner 30 ac 1962 1963 1964 1965 None</p> <p>W. C. Jackson 1962 1963 1964 1965 1966 Error see 1965 deed for cor alone</p> <p>Austin + Edna Ford 10 ac 1962 1963 1964 1965 1966 1967</p>

Scale—1 inch=300 Ft.

COUNTY

SECTION 27

TOWNSHIP 12

RANGE 5

Form 1-S.T.C. F. G. M. - BIRMINGHAM

NW NE 1/4

J. S. Seaborn
17 1/2 ac 1962
17 1/2 ac 1963
1964
14 5/8 ac 1965
10.5 ac 1966
1967

Raymond S. Brown
6 3/4 ac 1962
1963
1964
5 1/2 ac 1965
1966
1967

Edwin Thomas
1/2 ac 1962
1963
1964
1965
1966
1967

Gas. H. & Claudia Brown
1/2 ac 1962
1963
Herald Childers
1964
1965
1966
1967

Gary A. Ford
2 1/2 ac 1962
1963
1964
1965
1966
1967

D. O. Perman
2 5/8 ac 1962
1963
1964
1965
1966
1967

Houston White
1/2 ac 1962
1/2 ac 1963
1964
1965
1966
1967

Melvin B. & Myrna J. Burrell
1/2 ac 1962
1963
1964
1965

Wilmer Kane Jr. "Jr."
1/2 ac 1962
1963
1964
1965
1966
1967

Wilford E. & Willodean Milam
1/2 ac 1962
1963
1964
1965
1966
1967
Sidney L. Dietz
1962
1963
1964
1965
1966
1967

Alfred H. Brown
1/2 ac 1962
1963
1/2 ac 1964
1965
1966
1967

pt City of Pasadena

Nelda Ann Birchhead
2 3/4 ac 1965
1966

Ed. & Eunice Wilson
1/2 ac 1962
1963
1964
1965
1966
1967

Ernest Smith
5 ac 1966
1967

Nelda Ann Campbell
2 3/8 ac 1967

Scale - 1 inch = 300.00 Ft.

COUNTY

SECTION

28

TOWNSHIP

12

RANGE

5

FORM 1-S.T.C.—REVISED & IMP. 12/15/66

<p>N. W. OF N. W. 12.70 acres to highway N. E. OF N. W.</p> <p>67.30 A's D. O. Perman 1962 1963 D. O. + E. O. Perman 1964 1965 1966 1967</p>	<p>Pleasant Valley Park Add. (Pa) Law. Natural Gas Co. Pt. 1962 1963 1964 1965 1966 1967</p>	<p>N. W. OF N. E. Fred Clayton N.E. 1962 1963 Ac. 1964 1965 1966 1967 L. H. Hollingsworth S.E. 1963 None</p>	<p>N. E. OF N. E.</p>
<p>S. W. OF N. W. 66.99 A's S. E. OF N. W.</p> <p>S. H. Rose 1962 1963 1964 1965 1966 1967</p>	<p>S. W. OF N. E. J. E. Nozjin, Jr. 8 A's - 1962 1963 1964 1965 1966 1967 W. C. Owens 25 A's - 1962 1963 1964 1965 20 1/2 1966 1967 Argue & Alice Kelley 4 1/2 ac 1966 1967</p>	<p>S. W. OF N. E. Geo. O. Flannagan 6 1/2 AC 1962 1963 1964 W. D. Clark 1965 1966 1967</p>	<p>S. E. OF N. E.</p>
<p>N. W. OF S. W. S. H. Rose all 1962 1963 1964 1965 1966 1967</p>	<p>N. E. OF S. W.</p>	<p>N. W. OF S. E. L. C. Smith, Jr. 15 A's - 1962 1963 Chas. Edward Dallar 1964 1965 1966 1967 Hazel B. Hobson 9 A's 1962 Argue & Alice Kelley 13 ac 1966 1967 D. W. & Ed. Quarles 7 1/2 ac - 1963 1964 1965 Rosa & Lillie Belle Moore 4 ac - 1965 1966 1967</p>	<p>N. E. OF S. E. Mrs. H. C. Snellgrove + Mrs. D. Williams 16 A's 1962 1963 1964 12 ac - 1965 1966 1967 W. C. Owens 13 ac - 1963 1964 1965 Argue & Alice Kelley 13 ac - 1966 1967 D. W. & Ed. Quarles 7 1/2 ac - 1963 1964 1965 Rosa & Lillie Belle Moore 4 ac - 1965 1966 1967</p>
<p>S. W. OF S. W. W. V. Mayo all - 1962 1963 1964 Gary Washburn 1965 1966 1967</p>	<p>S. E. OF S. W. S. H. Rose 40 A's - 1962 1963 1964 1965 1966 1967</p>	<p>S. W. OF S. E. W. V. Mayo 24 1/2 A's - 1962 1963 2 ac - 1964 S. H. Rose 10 A's - 1962 1963 1964 1965 1966 1967 Mrs. T. + Onalda Chararontice 23 100 x 100 1964 1965 1966 1967 Mrs. Ross A. Ramsey 3 A's - 1962 1963 1964 1965 Rosa & Lillie Belle Moore 22 ac - 1964 1965 1966 4 ac - 1965 1966 Allen C. Vickery 1 acre 1962 1963 1964 1965 1966 H. H. Benton 3 ac - 1962 1963 1964 C. M. Armstrong 1965 1966 1967</p>	<p>S. E. OF S. E. Mrs. H. C. Snellgrove + Mrs. D. Williams all 1962 1963 1964 1965 1966 1967</p>

Scale—1 inch=300 Ft.

1967

COUNTY

FORM 1-S.T.C.—SHERIFF & SO. MINNESOTA

<p>N. W. OF N. W.</p> <p>C. B. Farman all 1962 1963 1964 1965 1966 1967</p>	<p>N. E. OF N. W.</p> <p>Tracy G. + Irene Wood all Mrs. Irene W. Wood 1962 Robt. E. + Frances J. Wesson 1963 1964 1965 1966 1967</p>	<p>N. W. OF N. E.</p> <p>Tracy G. + Irene Wood all Mrs. Irene W. Wood 1962 Robt. E. + Frances J. Wesson 1963 1964 1965 1966 1967</p>	<p>N. E. OF N. E.</p> <p>Tracy G. + Irene Wood all Mrs. Irene W. Wood 1962 Robt. E. + Frances J. Wesson 1963 1964 1965 1966 1967</p>
<p>S. W. OF N. W.</p> <p>C. B. Farman all 1962 1963 1964 1965 1966 1967</p>	<p>S. E. OF N. W.</p> <p>Tracy G. + Irene Wood all Mrs. Irene W. Wood 1962 Robt. E. + Frances J. Wesson 1963 1964 1965 1966 1967</p>	<p>S. W. OF N. E.</p> <p>Tracy G. + Irene Wood all Mrs. Irene W. Wood 1962 Robt. E. + Frances J. Wesson 1963 1964 1965 1966 1967</p>	<p>S. E. OF N. E.</p> <p>Tracy G. + Irene Wood all Mrs. Irene W. Wood 1962 Robt. E. + Frances J. Wesson 1963 1964 1965 1966 1967</p> <p>Harold Malcom 1 ac. 1967</p>
<p>N. W. OF S. W.</p> <p>Clarence E. Wood 1/4 int. S.W. # except pt to H/W 1962 1963 1965 1966 1967 E. W. + Mary Wood 1/4 int. S.W. # 1962 1963 1964 1965 1966 1967</p> <p>R. M. Wood all land pt to H/W</p> <p>Mrs. Irene W. Wood 1/4 int 1962 Mrs. Irene Wood Care 1/4 int 1963 1964 1965 1966 1967</p>	<p>N. E. OF S. W.</p> <p>Mrs. Irene W. Wood 1/4 int. S.W. # 1962 Mrs. Irene Wood Care 1/4 int 1963 1964 1965 1966 1967</p> <p>James A. Wood 1/4 int. S.W. # 1962 1963 1964 1965 1966 1967</p>	<p>N. W. OF S. E.</p> <p>Clarence E. Wood 1/4 int. S.E. # except pt to H/W 1962 1963 1964 1965 1966 1967 E. W. + Mary Wood 1/4 int. S.E. # 1962 1963 1964 1965 1966 1967</p> <p>R. M. Wood all land pt to H/W</p> <p>Mrs. Irene W. Wood 1/4 int. S.E. # 1962 Mrs. Irene Wood Care 1/4 int S.E. # 1963 1964 1965 1966 1967</p>	<p>N. E. OF S. E.</p> <p>Mrs. Irene W. Wood 1/4 int. S.E. # 1962 Mrs. Irene Wood Care 1/4 int S.E. # 1963 1964 1965 1966 1967</p> <p>James A. Wood 1/4 int. S.E. # 1962 1963 1964 1965 1966 1967</p>
<p>S. W. OF S. W.</p> <p>Louise E. Wood 1/4 int. S.W. # 1962 1963 1964 1965 1966 1967 Ralph M. Wood 1/4 int. S.W. # 1962 1963 1964 1965 1966 1967 Robert C. Wood 1/4 int. S.W. # 1962 1963 1964 1965 1966 1967</p> <p>R. M. Wood all land pt to H/W</p> <p>William F. Wood 1/4 int. S.W. # 1962 1963 1964 1965 1966 1967</p> <p>Mildred W. Hodge 1/4 int. S.W. # 1962 1963 1964 1965 1966 1967</p> <p>Charles W. Hodge 1/4 int. S.W. # 1967</p>	<p>S. E. OF S. W.</p> <p>William F. Wood 1/4 int. S.W. # 1962 1963 1964 1965 1966 1967</p> <p>Mildred W. Hodge 1/4 int. S.W. # 1962 1963 1964 1965 1966 1967</p>	<p>S. W. OF S. E.</p> <p>Louise E. Wood 1/4 int. S.E. # 1962 1963 1964 1965 1966 1967 Ralph M. Wood 1/4 int. S.E. # 1962 1963 1964 1965 1966 1967 Robert C. Wood 1/4 int. S.E. # 1962 1963 1964 1965 1966 1967</p> <p>R. M. Wood all land pt to H/W</p> <p>William F. Wood 1/4 int. S.E. # 1962 1963 1964 1965 1966 1967</p> <p>Mildred W. Hodge 1/4 int. S.E. # 1962 1963 1964 1965 1966 1967</p> <p>Charles W. Hodge 1/4 int. S.E. # 1967</p>	<p>S. E. OF S. E.</p> <p>William F. Wood 1/4 int. S.E. # 1962 1963 1964 1965 1966 1967</p> <p>Mildred W. Hodge 1/4 int. S.E. # 1962 1963 1964 1965 1966 1967</p>

Scale—1 inch=300 Ft.

COUNTY

SECTION 30

TOWNSHIP 12

RANGE 5

FORM 1-S.T.C.—COBERT & SON, MINNAPOLIS

<p>N. W. OF N. W.</p> <p>C. B. Forman all 1962 1963 1964 1965 1966 1967</p> <p>M.S. R.R.</p>	<p>N. E. OF N. W.</p> <p>Mrs. Hattie Swindall all 1962</p> <p>William J. Cloud all 1963 1964 1965 1966 1967</p>	<p>N. W. OF N. E.</p> <p>Jas. B. Little all 1962 1963 1964 1965 1966 1967</p>	<p>N. E. OF N. E.</p> <p>C. B. Forman all 1962 1963 1964 1965 1966 1967</p>
<p>S. W. OF N. W.</p> <p>Mrs. Hattie Swindall all 1962</p> <p>William J. Cloud all 1963 1964 1965 1966 1967</p>	<p>S. E. OF N. W.</p> <p>Mrs. Hattie Swindall all 1962</p> <p>William J. Cloud all 1963 1964 1965 1966 1967</p>	<p>S. W. OF N. E.</p> <p>Jas. B. Little all 1962 1963 1964 1965 1966 1967</p>	<p>S. E. OF N. E.</p> <p>C. B. Forman all 1962 1963 1964 1965 1966 1967</p>
<p>N. W. OF S. W.</p> <p>Mrs. Hattie Swindall all 1962</p> <p>William J. Cloud all 1963 1964 1965 1966 1967</p>	<p>N. E. OF S. W.</p> <p>Mrs. Hattie Swindall all 1962</p> <p>William J. Cloud all 1963 1964 1965 1966 1967</p>	<p>N. W. OF S. E.</p> <p>C. B. Forman all 1962 1963 1964 1965 1966 1967</p>	<p>N. E. OF S. E.</p> <p>C. B. Forman all 1962 1963 1964 1965 1966 1967</p>
<p>S. W. OF S. W.</p> <p>Mrs. Hattie Swindall all 1962</p> <p>William J. Cloud all 1963 1964 1965 1966 1967</p>	<p>S. E. OF S. W.</p> <p>Mrs. Hattie Swindall all 1962</p> <p>William J. Cloud all 1963 1964 1965 1966 1967</p>	<p>S. W. OF S. E.</p> <p>C. B. Forman all 1962 1963 1964 1965 1966 1967</p>	<p>S. E. OF S. E.</p> <p>C. B. Forman all 1962 1963 1964 1965 1966 1967</p>

Scale—1 inch=300 Ft.

COUNTY _____

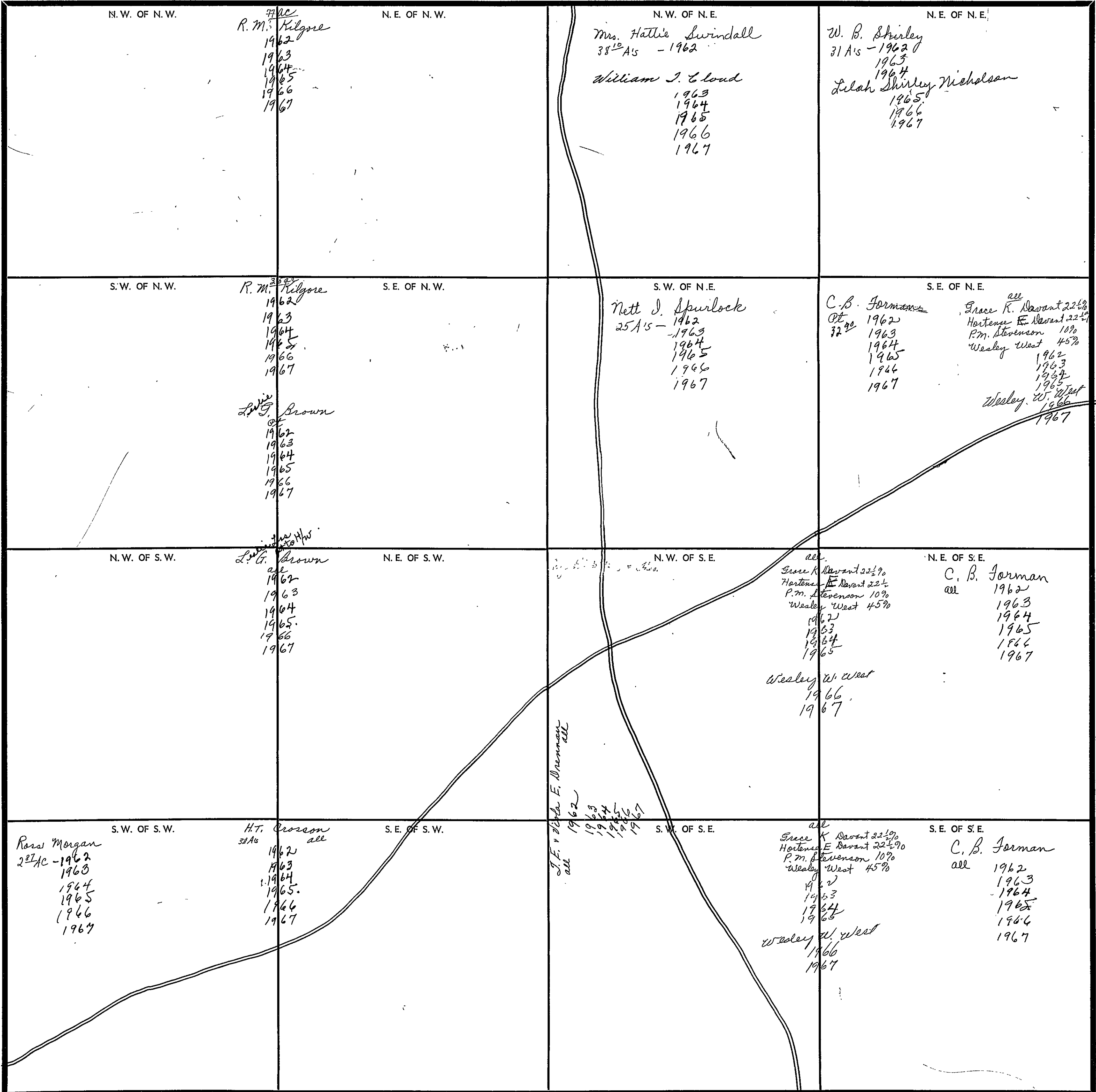
04/5
1/11

SECTION 31

TOWNSHIP 12

RANGE 5

FORM 1-S.T.C.—ROBERTS & SON, BIRMINGHAM



Scale—1 inch=300 Ft.

COUNTY _____

FORM 1-S.T.C.—ROBERTS & SON, MINNEAPOLIS

<p>N. W. OF N. W.</p> <p>R. M. Wood all less pt. H/W. Clarence W. Wood pt. H/W - 1962 1963 1964 1965 1966 1967</p> <p>Lennie E. Wood pt. 1962 1963 1964 1965-1967</p> <p>Ralph W. Wood pt. 1962 1963 1964 1965 1966 1967</p> <p>E. H. + Mary Wood pt. 1962 1963 1964 1965 1966 1967</p> <p>Robert C. Wood pt. 1962 1963 1964 1965 1966 1967</p> <p>Chas. W. Hodge 1962 1963 1964 1965 1966 1967</p> <p>Wm. J. Wood 1962 1963 1964 1965 1966 1967</p> <p>Mrs. Irene S. Wood 1962 1963 1964 1965 1966 1967</p> <p>Mrs. Irene Wood 1962 1963 1964 1965 1966 1967</p> <p>Mildred W. Hodge 1962 1963 1964 1965 1966 1967</p>	<p>N. E. OF N. W.</p> <p>Guy F. Bynum 46.7 A's 1962 1963 1964 1965 1966 1967</p>	<p>N. W. OF N. E.</p> <p>Mrs. Hattie Swindall all 1962 1963 1964 1965 1966 1967</p> <p>Wm. J. Cloud 1965 1966 1967</p>	<p>N. E. OF N. E.</p>
<p>S. W. OF N. W.</p> <p>C. B. Forman all 1962 1963 1964 1965 1966 1967</p>	<p>S. E. OF N. W.</p> <p>Guy F. Bynum all 1962 1963 1964 1965 1966 1967</p>	<p>S. W. OF N. E.</p> <p>Mrs. Hattie Swindall all - 1962 1963 1964 1965 1966 1967</p> <p>Wm. J. Cloud 1965 1966 1967</p>	<p>S. E. OF N. E.</p> <p>Gas. B. Little 1962 1963 1964 1965 1966 1967</p>
<p>N. W. OF S. W.</p> <p>C. B. Forman all 1962 1963 1964 1965 1966 1967</p>	<p>N. E. OF S. W.</p> <p>Lamar A. Clayton all - 1962 1963 1964 1965 1966 1967</p>	<p>N. W. OF S. E.</p> <p>Mrs. Ada Lee Hood 1962 1963 1964 1965 1966 1967</p> <p>Federal Land Bank of N. O. all 1962 1963 1964 1965 1966 1967</p>	<p>N. E. OF S. E.</p> <p>Mrs. Ada Lee Hood all 1962 1963 1964 1965 1966 1967</p>
<p>S. W. OF S. W.</p> <p>Lamar A. Clayton all 1962 1963 1964 1965 1966 1967</p>	<p>S. E. OF S. W.</p> <p>Lamar A. Clayton all 1962 1963 1964 1965 1966 1967</p>	<p>S. W. OF S. E.</p> <p>Lamar A. Clayton all 1962 1963 1964 1965 1966 1967</p>	<p>S. E. OF S. E.</p> <p>Mrs. Ada Lee Hood all 1962 1963 1964 1965 1966 1967</p> <p>Federal Land Bank of N. O. all 1962 1963 1964 1965 1966 1967</p>

Scale—1 inch=300 Ft.

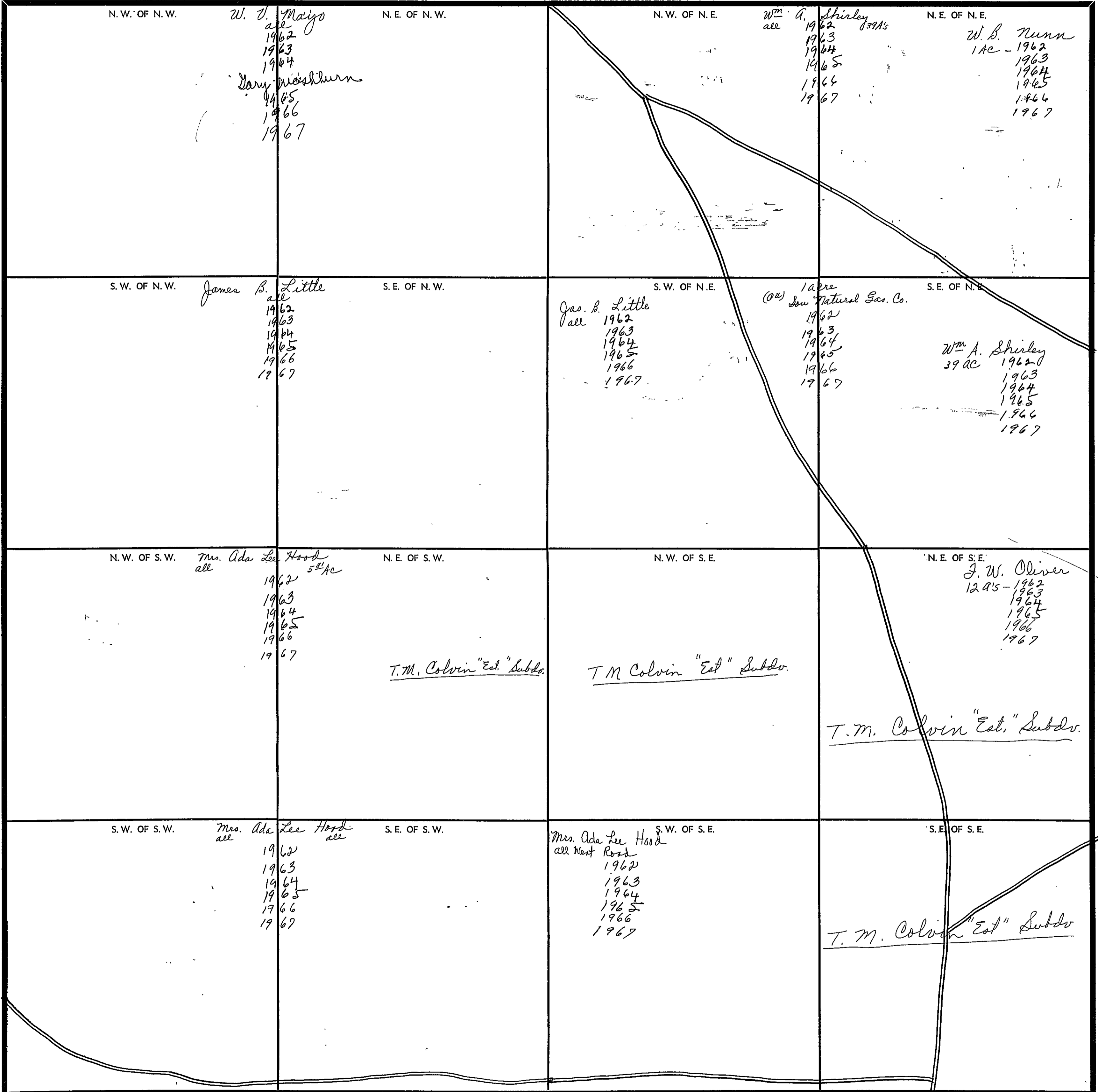
COUNTY _____

SECTION 33

TOWNSHIP 12

RANGE 5

FORM 1-S.T.C.—GIBBETS & SON, MINNEAPOLIS



Scale—1 inch=300 Ft.

COUNTY _____

SECTION

34

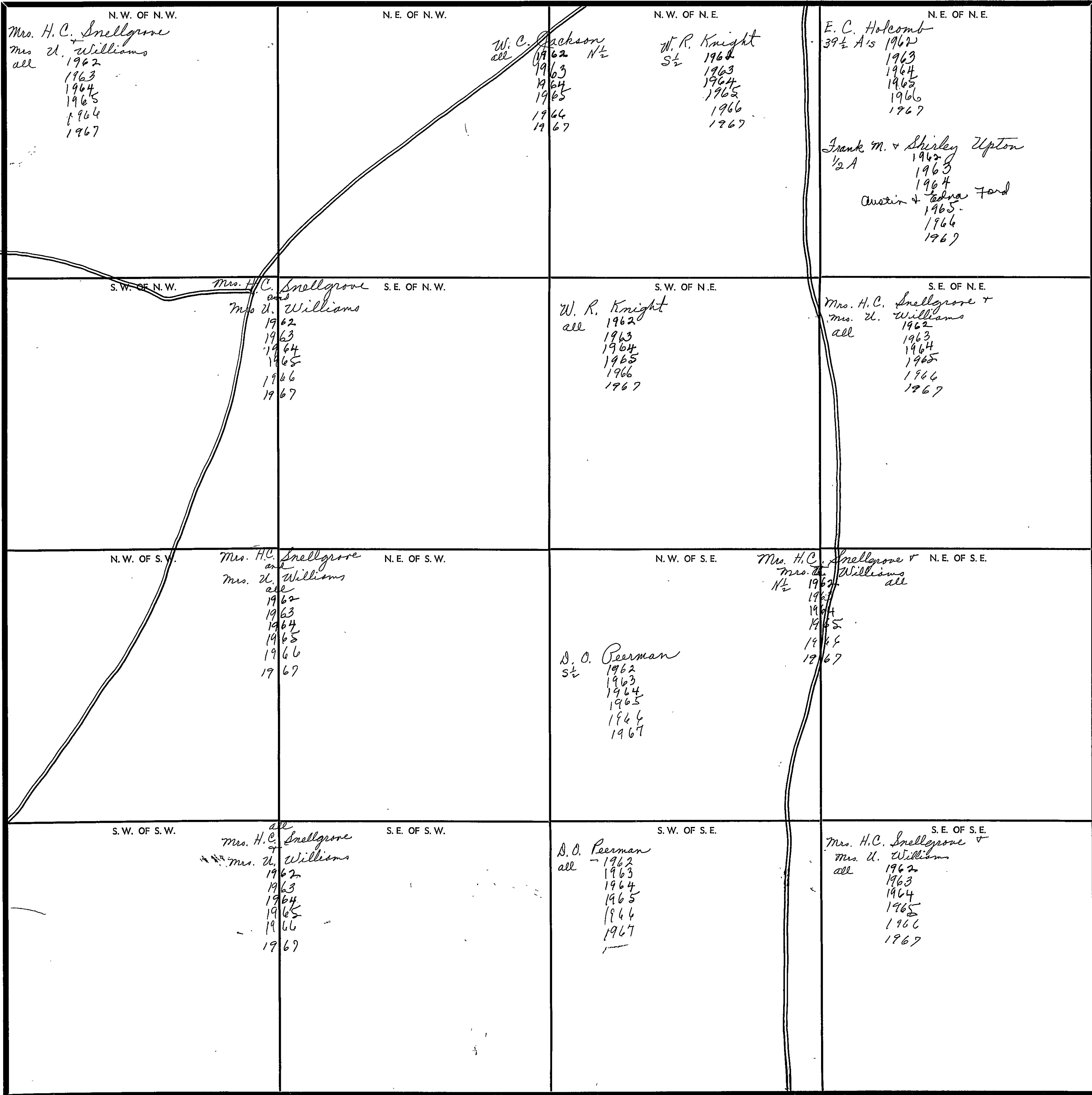
TOWNSHIP

12

RANGE

5

FORM 1-S.T.C.—FORESTS & SOIL, BIRMINGHAM



Scale—1 inch=300 Ft.

COUNTY

SECTION

25

TOWNSHIP

12

RANGE

5

FORM 1-S.T.C.—ROBERTS & SON, BIRMINGHAM

<p>N. W. OF N. W.</p> <p>R. J. Lee "Est" all 1962 1963 1964 1965 1966 1967</p>	<p>N. E. OF N. W.</p>	<p>N. W. OF N. E.</p> <p>R. J. Lee "Est" all 1962 1963 1964 1965 1966 1967</p>	<p>N. E. OF N. E.</p> <p>Robert E. Lee Sr all 1963 1964 1965 1966 1967</p>
<p>S. W. OF N. W.</p> <p>R. J. Lee "Est" all 1962 1963 1964 1965 1966 1967</p>	<p>S. E. OF N. W.</p>	<p>S. W. OF N. E.</p> <p>R. J. Lee "Est" all 1962 1963 1964 1965 1966 1967</p>	<p>S. E. OF N. E.</p>
<p>N. W. OF S. W.</p> <p>R. J. Lee "Est" all 1962 1963 1964 1965 1966 1967</p>	<p>N. E. OF S. W.</p> <p>Schlesinger & Loeb W 1/2 of Section 1962 1963 1964 1965 1966 1967</p>	<p>N. W. OF S. E.</p> <p>R. J. Lee "Est" all 1962 1963 1964 1965 1966 1967</p>	<p>N. E. OF S. E.</p> <p>Grace & H. E. Darvont - 45% P. M. Stevenson - 18% Wesley West - 45% 1962 1963 1964 1965 Wesley W. West 1966 1967</p>
<p>S. W. OF S. W.</p> <p>R. J. Lee "Est" all 1962 1963 1964 1965 1966 1967</p>	<p>S. E. OF S. W.</p>	<p>S. W. OF S. E.</p> <p>J. T. Nelson "Est" all 1962 1963 1964 1965 Myrtle R. Nelson "Hrs" all 1966 1967</p>	<p>S. E. OF S. E.</p> <p>R. J. Lee "Est" all 1962 1963 1964 1965 1966 1967</p>

Scale—1 inch=300 Ft.

COUNTY

SECTION

36

TOWNSHIP

12

RANGE

5

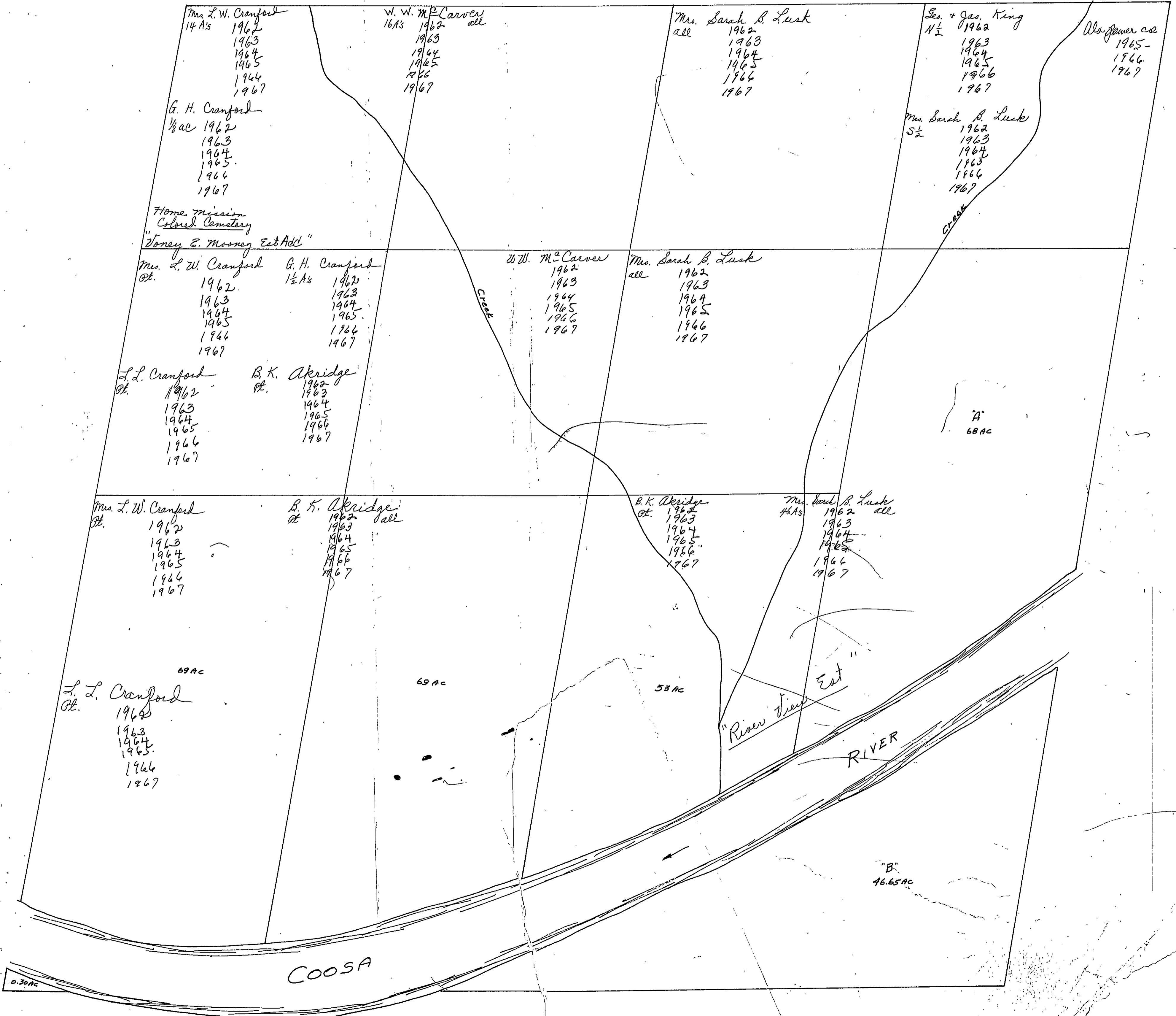
FORM 1-S.T.C.—FORREST & SON, BIRMINGHAM

<p>N. W. OF N. W.</p> <p>Mrs. Annie J. Hutchins all 1962 1963 1964 1965 1966 1967</p>	<p>N. E. OF N. W.</p> <p>Tracy B. + Elmer Burger all 1962 1963 E. M. Burger 1964 1965 1966 1967</p>	<p>N. W. OF N. E.</p> <p>James H. + Edna Earl Allen 1962 1963 1964 Roland Packlear 1965 1966 1967</p>	<p>N. E. OF N. E.</p> <p>C. B. Forman all 1962 1963 1964 1965 1966 1967</p>
<p>S. W. OF N. W.</p> <p>R. J. Lee "Eat" all 1962 1963 1964 1965 1966 1967</p>	<p>S. E. OF N. W.</p> <p>R. J. Lee "Eat" 5A's 1962 1963 1964 1965 1966 1967</p> <p>Tracy B. + Elmer Burger 13A's 1962 1963 E. M. Burger 1964 1965 1966 1967</p>	<p>S. W. OF N. E.</p> <p>Clifford J. Beason all 1962 1963 1964 Gay Don Gertwood 1965 1966 1967</p>	<p>S. E. OF N. E.</p> <p>Annie Ruth + Ralph Snyder 17 1/2 A's 1962 1963 1964 1965 1966 1967</p> <p>John F. Ramsey 1/2 ac 1962 1963 1964 1965 1966 1967</p> <p>Jno. A. McCreless E 1/2 1962 1963 Forrest B. Smalley 1/2 1964 1965 1966 1967</p>
<p>N. W. OF S. W.</p> <p>R. J. Lee "Eat" all 1962 1963 1964 1965 1966 1967</p>	<p>N. E. OF S. W.</p>	<p>N. W. OF S. E.</p> <p>R. R. Yeats Subdv.</p>	<p>N. E. OF S. E.</p> <p>Clemor + Catherine M. Walden all 1962 1963 1964 1965</p>
<p>S. W. OF S. W.</p> <p>R. J. Lee Eat all 1962 1963 1964 1965 1966 1967</p>	<p>S. E. OF S. W.</p>	<p>S. W. OF S. E.</p> <p>R. R. Yeats Subdv.</p>	<p>S. E. OF S. E.</p> <p>James Horace Watson 11 A's 1962 1963 1964 1965 1966 1967</p> <p>W. E. Hughes + wife E 1/2 6 3/4 ac 1962 1963 1964 1965 1966 1967</p> <p>Clemor + Catherine M. Walden 5 A's 1962 1963 1964 1965</p> <p>J. H. Chambliss 13 A's 1962 1963 1964 1965 1966 None</p> <p>Oliver M. Pearce Jr. pt. 1967</p> <p>Rainbow Drive</p>

Scale—1 inch—300 Ft.

COUNTY

SEC. 1, TP. 12 S, R 6 E.



Mrs. L. W. Cranford
14 As
1962
1963
1964
1965
1966
1967

W. W. McCarver
16 As
1962
1963
1964
1965
1966
1967

Mrs. Sarah B. Lusk
all
1962
1963
1964
1965
1966
1967

Geo. & Jas. King
N 1/2
1962
1963
1964
1965
1966
1967

Ala. Power Co
1965-
1966
1967

G. H. Cranford
1/8 ac
1962
1963
1964
1965
1966
1967

Mrs. Sarah B. Lusk
S 1/2
1962
1963
1964
1965
1966
1967

Home Mission
Colored Cemetery
"Toney E. Mooney Est. Add"

Mrs. L. W. Cranford
Pt.
1962
1963
1964
1965
1966
1967

G. H. Cranford
1 1/2 As
1962
1963
1964
1965
1966
1967

W. W. McCarver
1962
1963
1964
1965
1966
1967

Mrs. Sarah B. Lusk
all
1962
1963
1964
1965
1966
1967

L. L. Cranford
Pt.
1962
1963
1964
1965
1966
1967

B. K. Akridge
Pt.
1962
1963
1964
1965
1966
1967

Mrs. L. W. Cranford
Pt.
1962
1963
1964
1965
1966
1967

B. K. Akridge
Pt.
1962
1963
1964
1965
1966
1967

B. K. Akridge
Pt.
1962
1963
1964
1965
1966
1967

Mrs. Sarah B. Lusk
46 As
1962
1963
1964
1965
1966
1967

L. L. Cranford
Pt.
1962
1963
1964
1965
1966
1967

69 AC

69 AC

53 AC

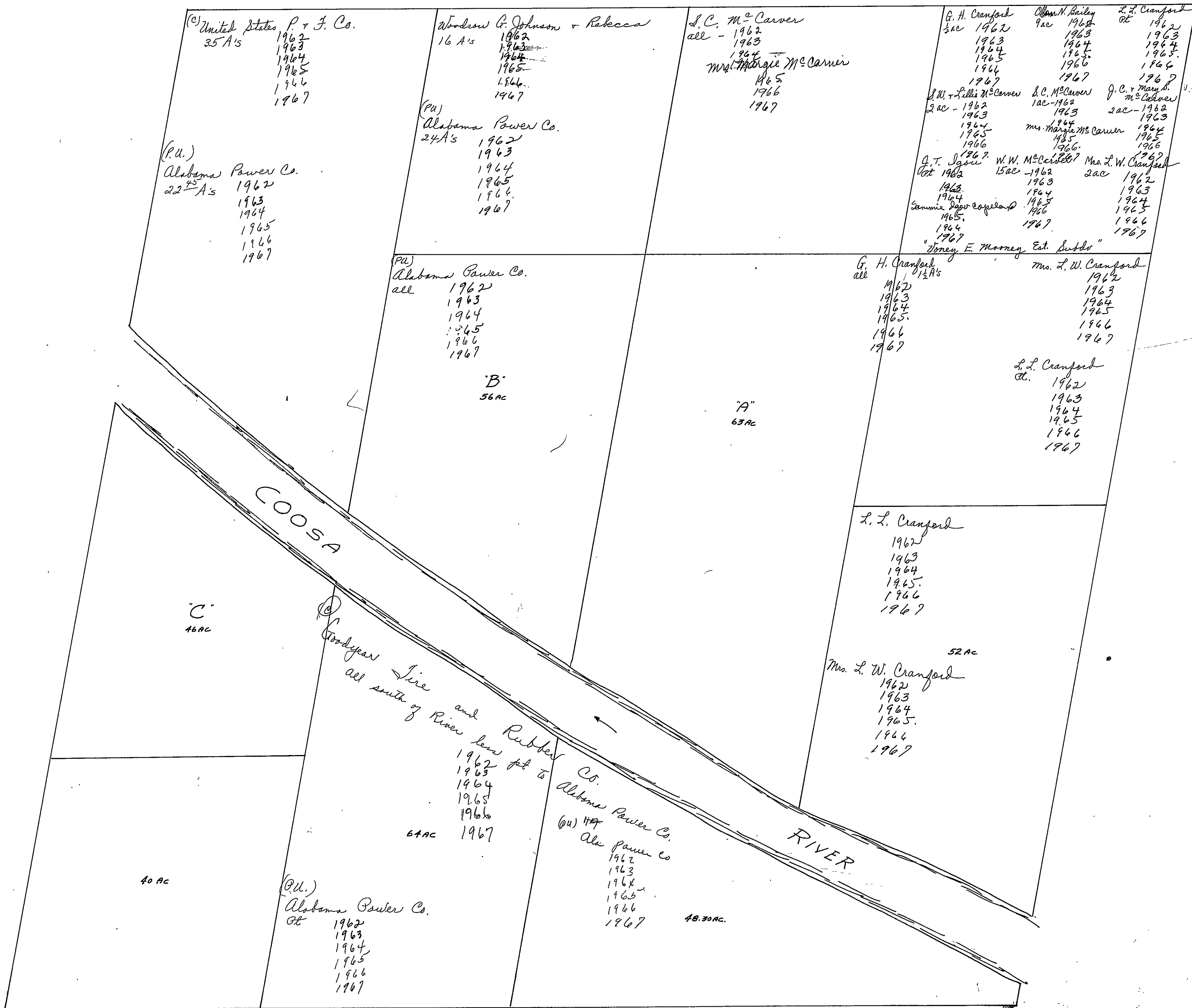
"River View East"

RIVER

"B"
16.65 AC

COOSA

0.30 AC



(C) United States P. & F. Co.
 35 A's
 1962
 1963
 1964
 1965
 1966
 1967

Woodrow G. Johnson & Rebecca
 16 A's
 1962
~~1963~~
~~1964~~
 1965
 1966
 1967

J.C. McCarver
 all - 1962
 1963
 1964
 Mrs. Margie McCarver
 1965
 1966
 1967

G.H. Cranford
 1/2 ac 1962
 1963
 1964
 1965
 1966
 1967
 J.M. & Lilla McCarver
 2 ac - 1962
 1963
 1964
 1965
 1966
 1967
 Q.T. J. J. J. J.
 Oct 1962
 1963
 1964
 1965
 1966
 1967
 "Joney, E. Morney Est. Outdoor"

(P.U.)
 Alabama Power Co.
 22 1/2 A's
 1962
 1963
 1964
 1965
 1966
 1967

(P.U.)
 Alabama Power Co.
 24 A's
 1962
 1963
 1964
 1965
 1966
 1967

(P.U.)
 Alabama Power Co.
 all
 1962
 1963
 1964
 1965
 1966
 1967

G. H. Cranford
 all
 1962
 1963
 1964
 1965
 1966
 1967

'B'
 56 AC

'A'
 63 AC

L.L. Cranford
 St.
 1962
 1963
 1964
 1965
 1966
 1967

'C'
 46 AC

L.L. Cranford
 1962
 1963
 1964
 1965
 1966
 1967

52 AC

Mrs. L.W. Cranford
 1962
 1963
 1964
 1965
 1966
 1967

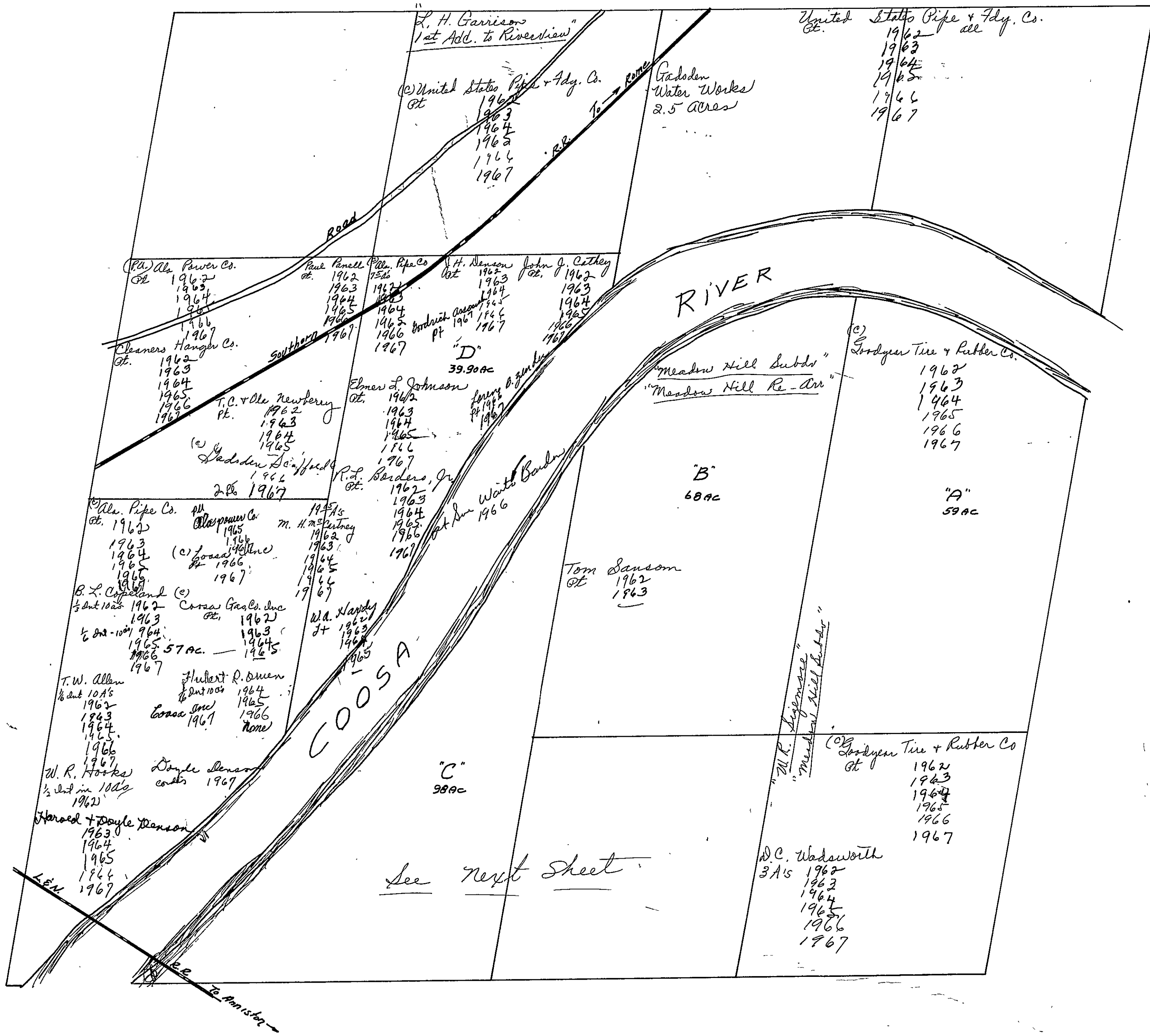
Goodyear Tire and Rubber Co.
 all south of River less 1/2 ft to
 1962
 1963
 1964
 1965
 1966
 1967
 64 AC

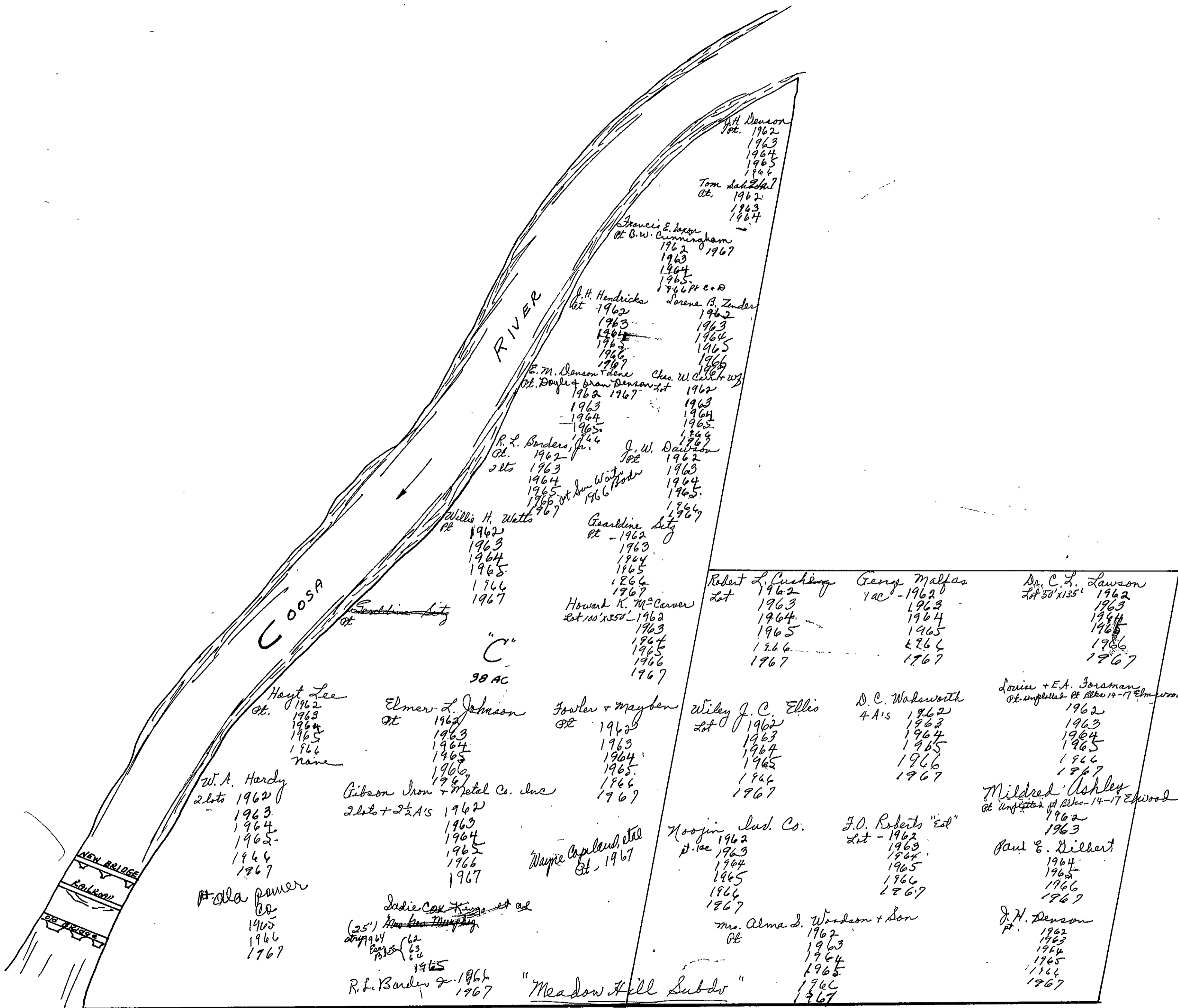
CS.
 Alabama Power Co.
 (P.U.)
 all power co
 1962
 1963
 1964
 1965
 1966
 1967

48.30 AC.

(P.U.)
 Alabama Power Co.
 St
 1962
 1963
 1964
 1965
 1966
 1967

40 AC





SECTION

4

TOWNSHIP

12

RANGE

6

FORM 1-S.T.C.—ROBERTS & SON, BIRMINGHAM

<p>N. W. OF N. W.</p> <p><u>Platted</u></p>	<p>N. E. OF N. W.</p> <p><u>Platted</u></p> <p>T. N. Sneed St. 1962 1963 1964 1965 1966 1967</p> <p>(c) The Prudential Ins. Co. of America 1962 1963 1964 1965 1966 1967</p>	<p>N. W. OF N. E.</p> <p><u>Platted</u></p> <p>(c) The Prudential Ins. Co. of America 1962 1963 1964 1965 1966 1967</p> <p>1st A5 + Pt. Mrs. Catharine P. Sewell 1962 1963 1964 1965 1966 1967</p> <p>(c) United States P. & T. Co. 24 A5 1962 1963 1964 1965 1966 1967</p>	<p>N. E. OF N. E.</p> <p>M. H. McCartney Coac - 1962 1963 1964 1965 1966 1967</p> <p>(c) United States P. & T. Co. 1962 1963 1964 1965 1966 1967</p> <p>J. C. Whitmore Pt. 1962 1963 1964 1965 1966 1967</p>
<p>S. W. OF N. W.</p> <p><u>See Next Sheet</u></p>	<p>S. E. OF N. W.</p> <p><u>See Next Sheet</u></p>	<p>(Pa.) Ala. Gas Co. S. W. OF N. E. 1962 1963 1964 1965 1966 1967</p> <p>"Fowler Miller Add"</p> <p>United States P. & T. Co. 1962 1963 1964 1965 1966 1967</p> <p>(c) Warner Construction Co., Inc. 1962 1963 1964 1965 1966 1967</p> <p>S. L. Cranford St. 1962 1963 1964 1965 1966 1967</p> <p>Ala. former co. 1965 1966 1967</p>	<p>(c) Ala. Pipe Co. S. E. OF N. E. Pt. 1962 1963 1964 1965 1966 1967</p> <p>Martha E. Garrison Subdr "Fowler Miller Subdr"</p> <p>J. C. Whitmore Pt. 1962 1963 1964 1965 1966 1967</p> <p>O. C. & Virginia Ashley 20's Etrusk County Board of Revenue 1966 1967</p> <p>Mrs. Rosa L. Newberry "Est" 1/4 ac 1962 1963 1964 1965 1966 1967</p> <p>Kyle Realty Co. Pt. 1962 1963 1964 1965 1966 1967</p> <p>Dr. A. B. Ford W. W. Johnston R. W. Billmann error 1967 see 5-12-67</p>
<p>N. W. OF S. W. (c) S. S. S. Bldg. Inc. <u>Platted</u> "J. G. Lee's Home" Place Subdr 1962 1963 1964 1965 1966 1967</p> <p>The Crescent Amusement Co. 1962 see 783H</p> <p>Cyril & Nell Smith St. 1963 1964 1965 1966 1967</p> <p>Dr. Ralph W. Wilson St. 1962 1963 1964 1965 1966 1967</p> <p>R. B. Kyle, Jr. St. 1962 1963 1964 1965 1966 1967</p> <p>J. P. Carter St. 1963 1964 1965 1966 1967</p> <p>East Hudson Builders Supply Co. St. 1967</p>	<p>N. E. OF S. W.</p> <p><u>See Next Sheet</u></p>	<p>N. W. OF S. E.</p> <p><u>See next Sheet</u></p>	<p>N. E. OF S. E.</p> <p><u>Platted</u></p> <p>John A. Burns + wife Pt. 1962 1963 1964 1965 1966 1967</p> <p>Elbert Smith "Est" Pt. 1962 1963 1964 1965 1966 1967</p> <p>H. V. Roberts + wife Pt. 1962 1963 1964 1965</p> <p>Boyle Dinsan Pt. 1964 1965 error</p> <p>Robert & Edwin Worley 1966 1967</p> <p>(c) Kyle Realty Co. con. 1964</p>
<p>S. W. OF S. W.</p> <p><u>See Next Sheet</u></p>	<p>S. E. OF S. W.</p> <p><u>See Next Sheet</u></p>	<p>S. W. OF S. E.</p> <p><u>See next Sheet</u></p>	<p>S. E. OF S. E.</p> <p><u>Platted</u></p> <p>John A. Burns + wife Pt. 1962 1963 1964 1965 1966 1967</p> <p>Elbert Smith "Est" Pt. 1962 1963 1964 1965 1966 1967</p> <p>H. V. Roberts + wife Pt. 1962 1963 1964 1965</p> <p>Boyle Dinsan Pt. 1964 1965 error</p> <p>Robert & Edwin Worley 1966 1967</p> <p>(c) Kyle Realty Co. con. 1964</p>

Dr. A. B. Ford +
W. W. Johnston +
R. W. Billmann
L. 1967

Scale—1 inch=300 Ft.

COUNTY

Form 1-S.T.C. 7-6 N.-BIRMINGHAM

<p>"King's Son. Mfg. Co. Add"</p> <p>(PA) Ala. Power Co. 1962 1963 1964 1965 1966 1967</p> <p>Carrie E. Johnson "c" 1962 1963 1964 1965 1966 1967</p> <p>Mrs. N. S. Lemons 1962 1963 1964 1965 1966 1967</p> <p>Sarah & Lau Bayonne 1962 1963 1964 1965 1966 1967</p> <p>Wallace E. Phillips & Wf. 1962 1963 1964 1965 1966 1967</p> <p>East Gadsden Builders Supply 1967</p>	<p>SW NW 1/4</p> <p>Emma Harris "c" 1962 1963</p> <p>Alice Jean Burns 1964 1965 1966 1967</p> <p>J.D. & Mary E. Pruitt 1962</p> <p>J.L. & Gladys Ford 1963, 1967</p> <p>Dr. Euclid A. Labell 1962 1963 1964 1965 1966 1967</p> <p>Ethel Schenberger 1962 1963 1964 1965</p> <p>Raymond Crawford 1964 1965 1967</p> <p>Jimmy Vaughn 1962 1963 1964 1965 1967</p> <p>Lindsay S. Alexander 1967</p> <p>City of Gadsden Board of Education 1967</p>	<p>SE NW 1/4</p> <p>B.L. Mosgin, Jr. 1962 1963 1964 1965 1967</p> <p>(C) Crescent Realty Co. 1962 1963 1964 1967</p> <p>T.N. Sneed 1962 1963 1964 1965 1966 1967</p> <p>W.E. Mayben 1962 1963 1964 1965 1966 1967</p> <p>E.A. Rogers, Jr. 1962 1963 1964 1965 1966 1967</p> <p>Albert H. Rogers & Mary J. Wood 1965 1966 1967</p> <p>Mrs. Margaret M. Egell 1962 1963 1964 1965 1966 1967</p> <p>G.H. & J.F. Griffin 1962 1963 1964 1965 1966 1967</p> <p>John M. Egell 1962 1963 1964 1965 1966 1967</p> <p>E.A. Rogers, Jr. Adm 1962 1963 1964</p> <p>Lura A. Cull 1965 1966 1967</p> <p>East Gadsden Builders Supply 1967</p>	<p>"Lamberts Subds." "Lamberts Re-arr" "Mattie J. Murphy"</p> <p>William C. Merrill 1965 1966 1967</p> <p>Nancy Drake Rogers 1965 1966 1967</p>
<p>Dr. O.R. Grimes 1962 1963 1964 1965 1966 1967</p> <p>Oscar R. & Alma R. Ashley 1962 1963 1964 1965 1966 1967</p> <p>Ellen H. Rhines 3 Lts 1962 1963 1964 1965 1966 1967</p> <p>Thomas L. Bush "c" 1962 1963 1964 1965 1966 1967</p> <p>Claudia Christopher 1962 1963 1964 1965 1966 1967</p> <p>R.E. & Rose Christopher 1962 1963 1964 1965 1966 1967</p> <p>R. Christopher 3 Lts - 1962 1963</p> <p>Wm Lloyd Robertson 1964 1965 1966 1967</p>	<p>SW SW 1/4</p> <p>Wayne & Buford Copeland 1962 1963 1964 1965 1966 1967</p> <p>Ida B. Leath 1962 1963 1964 1965 1966 1967</p> <p>Mrs. Alice Grimes 1962 1963 1964 1965 1966 1967</p> <p>Mrs. Ruth S. Guice 1962 1963 1964 1965 1966 1967</p> <p>Mrs. Ruth G. Craymiller 1962 1963 1964 1965 1966 1967</p> <p>Mrs. E.C. Davenport 1962 1963 1964 1965 1966 1967</p> <p>H.H. Hallmark 1962 1963 1964 1965 1966 1967</p> <p>(C) Chestnut Court Apt. Inc 1962 1963 1964 1965 1966 1967</p>	<p>NE SW 1/4</p> <p>Bonnie Nowlin 1962</p> <p>Robert & Elsie Atkins Platted 1967</p> <p>Mrs. Bess G. Barfoot 1962 1963 1964 1965 1966 1967</p> <p>John R. Barlow 1962 1963 1964 1965 1966 1967</p> <p>Robert L. Owens 1962 1963 1964 1965 1966 1967</p> <p>Annie Owens 1962 1963 1964 1965 1966 1967</p> <p>Mrs. Estel P. Frank 1962 1963 1964 1965 1966 1967</p> <p>Crescent Amusement Co. 1963 1964 1965 1966 1967</p> <p>Pike Theatre 1964 1965 1966 1967</p> <p>Martin Theatre of Ala 1967</p>	<p>J.A. Luick, Agt. 1962 1963 1964 1965 1966 1967</p> <p>Alice G. Wadsworth & Louis G. Price 1962 1963 1964 1965 1966 1967</p> <p>Mrs. Lola S. Ferguson 1962</p> <p>Thomas H. Sneed 1962 1963 1964 1965 1966 1967</p> <p>Mrs. T.F. Gallowsy, Adm 1962 1963 1964 1965 1966 1967</p> <p>Mrs. Cathrina B. Sewell "Est." 1962 1963 1964 1965 1966 1967</p> <p>Charles J. O'Rear 1962 1963 1964 1965 1966 1967</p> <p>Mrs. Laura J. Lay "Hrs" 1962 1963 1964 1965 1966 1967</p> <p>Summit Refining Co 1964 1965 1966 1967</p>

COUNTY

Scale - 1 inch = 300.00 Ft.

SE 1/4		SW 1/4		
<p>Wm C. Arthur Pt. 1962 1963 1964 1965 1966 1967</p> <p>Mrs. Alice Coffey Owens Pt. 1962 1963 1964 1965 1966 1967</p> <p>Jasper A. J. Wilson Pt. 1962 1963 1964 1965 1966 1967</p> <p>V. J. Sautman, Jr. + Helen J. Johnson 1962 1963 1964 1965 1966 1967</p> <p>Alb. Cox Cola Bottling Co. 1962 1963 1964 1965 1966 1967</p> <p>W. E. Mayden Pt. 1962</p> <p>Inez C. Robinson Pt. 1962 1963 1964 1965 1966 1967</p> <p>J. B. Duke Pt. 1962 1963 1964 1965 1966 1967</p> <p>Wayne Buford Copeland 1962 1963 1964 1965 1966 1967</p> <p>James D. M. Lancaster Pt. 1967</p>	<p>Lila B. King Pt. 1962 1963 1964 1965 1966 1967</p> <p>C. F. Elton Pt. 1962 1963 1964 1965 1966 1967</p> <p>Hubert R. Owens 2-Lot 1962 1963 1964 1965 1966 1967</p> <p>1 Lot 1962 1963 1964 1965 1966 1967</p> <p>Mrs. Jane C. Owens Lot 1962 1963 1964 1965 1966 1967</p> <p>Mrs. Myrtle Christian Pt. (None)</p> <p>Brickleyer Union #1 Pt. 1962 1963 1964 1965 1966 1967</p> <p>Harold E. Johnson Pt. 1962 1963 1964 1965 1966 1967</p> <p>M. A. Woods 1962 1963 1964 1965 1966 1967</p> <p>Mrs. Jeanette G. Row 1962 1963 1964 1965 1966 1967</p> <p>Robert Ralls Lot 1962 1963 1964 1965 1966 1967</p>	<p>Guiden Greater Housing Metropolitan Sub's unit</p> <p>Ina Copeland 1962 1963 1964 1965 1966 1967</p> <p>M. A. Lamb Pt. 1962 1963 1964 1965 1966 1967</p> <p>C. E. Lodfrey Pt. 1962 1963 1964 1965 1966 1967</p> <p>E. L. Gardner Pt. 1962</p> <p>Albert K. Kulp, Trustee Pt. 1963 1964 1965 1966 1967</p> <p>Nellie J. Hauge Pt. 1962 1963 1964 1965 1966 1967</p> <p>Otis R. Daniel Pt. 1962 1963 1964 1965 1966 1967</p> <p>A. C. + Mary E. Adams "Mrs" 1962 1963 1964 1965 1966 1967</p> <p>Frank T. Condel 1962 1963 1964 1965 1966 1967</p> <p>W. Reynolds Smith + Wf. 1962 1963 1964 1965 1966 1967</p> <p>Mrs. E. E. McClendon 1962 1963 1964 1965 1966 1967</p>	<p>Ina Broeman + Elig. Legg Pt. 1962 1963 1964 1965 1966 1967</p> <p>Mrs. Floyd B. Paulsell 1962 1963 1964 1965 1966 1967</p> <p>Ethel M. McLeod Pt. 1967</p> <p>Johns + King Robert H. King + Eleanor K. Johns 1962 1963 1964 1965 1966 1967</p> <p>Hillery Johnson 1962 1963 1964 1965 1966 1967</p> <p>Martha B. Snider Pt. 1962 1963 1964 1965 1966 1967</p> <p>H. H. Hallmark 2 lots 1962 1963 1964 1965 1966 1967</p> <p>Mercer C. Rowe, Adm 1962 1963 1964 1965 1966 1967</p> <p>Martin Oil Co. 1962 1963 1964 1965 1966 1967</p> <p>James D. Martin 1965 1966 1967</p> <p>Mrs. Jessie Holloway 1962 1963 1964 1965 1966 1967</p> <p>Joe Harrell 1962 1963 error</p>	<p>Frank J. Martin Pt. 1962 1963 1964 1965 1966 1967</p> <p>Mrs. Irene B. Jandtall 1962 1963 1964 1965 1966 1967</p> <p>Ces. K. Griffin Lot 1962 1963 1964 1965 1966 1967</p> <p>Luther M. Helms Pt. 1962 1963 1964 1965 1966 1967</p> <p>James D. + M. Lancaster Lot 1967</p> <p>Bernice H. Rountree, et al Pt. 1962 1963 1964 1965 1966 1967</p> <p>J. C. Rose Pt. 1964 1965 1966 1967</p> <p>American Oil Co Lot 1965</p> <p>First and Savings Loan Assoc, et al 1966 1967</p> <p>C) JHC Electric Pt. 1967</p>

Form 1-S.T.C. P. & M. - BIRMINGHAM

NW SE 1/4		NE SE 1/4	
L. L. Cranford Pt. 1962 1963 1964 1965 1966 1967	Jessie L. Webb Pt. 1962 1963 1964 1965 1966 1967	A.P. Reich Hotel Co., Inc. Pt. 1962 1963 1964 1965 1966 1967	Noland Co. Inc. Pt. 1962 1963 1964 1965 1966 1967
Mrs. S. M. Penn 1/4 ac. 1962 1963 1964 1965 1966 1967	George Allen Smith 1962 1963 1964 1965 1966 1967	Leila Long Pt. 1962 1963 1964 1965 1966 1967	Mrs. Rosa L. Newberry "Est" Pt. 1962 1963 1964 1965 1966 1967
Era Broomfield "C" Pt. 1962 1963 1964 1965 1966 none	Dr. J. W. Stewart Pt. 1962 1963 1964 1965 1966 1967	Wardens Ice & Fuel Co. Pt. 1962 1963 1964 1965 1966 1967	Hon. Denson Pt. 1962 1963 1964 1965 1966 1967
Annie Owens Pt. 1962 1963 1964 1965 1966 1967	Josie Burton Pt. 1962 1963 1964 1965 1966 1967	Ala. Power Co. Pt. 1962 1963 1964 1965 1966 1967	Edbert Smith "Est" Pt. 1962 1963 1964 1965 1966 1967
Majure Gas Co. Pt. 1962 1964	Glenn Andrews Pt. 25' x 86.5' x 7' x 86.4' 1962 1963 1964 1965 1966 1967		Martin Oil Co. Pt. 1962 1963 1964 1965 1966 1967
			S.M. Supply Co. Pt. 1962 1963 1964 1965 1966 1967
			Wm. B. & Jesse T. Todd 2 lots 1962-1965 1963 1964 1965
			Marie Smith, Trustee Pt. 1962 1963 1964 1965 1966 1967
			Kyle Realty Co. Pt. 1962 1963 1964 1965 1966 1967
SW SE 1/4		(Pt.) Ala. Power Co.	
Bernice G. Rountree Pt. 1962 1963 1964 1965 1966 1967	Platted Dr. & Paul Simpson & Dr. C. W. Wilson Pt. 1962 1963 1964 1965 1966 1967		
Mrs. Clifford Ackerson Lot 1962	Mrs. Catherine B. Sewell "Est" Pt. Robert H. Cole 1962 1963 1964 1965 1966 1967	T. Harris Horne Pt. 1962 1963 1964 1965 1966 1967	
Janet Price Whorton Pt. 1962 1963 1964 1965 1966 1967	Dr. Leo K. Cooper Pt. 1962 1963 1964 1965 1966 1967	Jerome & Vann Keeling Pt. 1962 1963 1964 1965 1966 1967	
A.P. Reich Hotel Co. Inc. Pt. 1962 1963 1964 1965 1966 1967	Mary Nella Finney Greater Haledon Housing		

SECTION

5

TOWNSHIP

12

RANGE

6

FORM 1-5.T.C. - ROBERTS & SON, BIRMINGHAM

<p>Platted</p> <p>N.W. OF N.W. "Eloah Trust" - having Bk. Subd. "N.E. OF N.W. "H. Herzberg Plot"</p> <p>Claude L. Manderson Ot. none</p> <p>N.B. Realty Co. Inc. 1962 1963 1964 1965 1966 1967</p>	<p>N.E. OF N.W.</p> <p>Mrs. Minnie D. Crossfield 2 1/2 A's 1962 1963 1964</p> <p>James D. & Marion W. Lancaster 2 1/2 A's 1965 1964 1967</p> <p>(c) Agricola Furnace Co. Inc. 1962 1963</p> <p>Hugh Agricola Dr. et al. 1964 1965 1966</p>	<p>N.W. OF N.E. "Coosa Land Co. 12th St. Add."</p> <p>Amy H. Webb Ot. 1962 1963 1964 1965 1966 1967</p> <p>Jerome + Dan Keeling 1/100 Ac. State H/W 1964 1965 1966 1967</p> <p>Nellie Handerson 1 ac + ot 1962 1963 1964 1965 1966 1967</p> <p>Johnnie Watts 1 1/100 A 1962 1963 1964 1965 1966 1967</p> <p>(c) Agricola Furnace Co. Inc. 1962 1963</p> <p>Mrs. Marie Burns Isbell 1/100 Ac. Agricola Dr. et al. 1964 1965 1966 1967</p>	<p>N.E. OF N.E.</p> <p>J.T. Agricola, Inc. none</p> <p>See Next Sheet</p>
<p>S.W. OF N.W. "Forest Ave. Add"</p> <p>Claude L. Manderson Ot. none</p> <p>Clifford C. Reavis 1962 1963 1964 1965 1966 1967</p> <p>(c) Williams Packing Co. 1962 1963 1964 1965 1966 1967</p> <p>Spencer P. Williams 1962 1963 1964 1965 1966 1967</p> <p>W.M. Kimberly 1964 1965 1966 1967</p> <p>Doyle + Oran Denson 1962 1963 1964 1965</p> <p>N.R. Campbell + Sons Inc. 1962 1963 1964 1965</p> <p>Williams Packing Co. 1962 1963 1964 1965 1966 1967</p> <p>Der. Bros. Inc. 1962 1963 1964 1965 1966 1967</p>	<p>S.E. OF N.W. Platted</p> <p>N.Y. Campbell + Sons Inc. 1967</p>	<p>S.W. OF N.E.</p> <p>Mrs. Cornelia E. Lukins 80' x 110' - 1962 1963 1964 1965 1966 none State Hwy</p>	<p>S.E. OF N.E. "King's Saw. Mfg. Co. Add."</p> <p>Platted</p> <p>R.M. Fowler's Add</p> <p>Frank N. Roberts 1/2 A's - 1962 1963 J.E. Cure 1964 1965 (c) Cure Concrete Co. 1966 1967</p> <p>Eura H. Green 2 lots 1962 1963 1964 1965</p> <p>Dr. H. B. Ford, Dr. W. Johnston + R.W. Hillman 1967</p> <p>Harry C. Garner 1964 1967</p>
<p>N.W. OF S.W.</p> <p>Dr. R. D. Clark 5 A's 1962 1963 1964 1965 1966 none</p> <p>Curtis Starns 1966 1967</p> <p>Walter Lyford Copeland 5 A's 1967</p> <p>Ruby Jo Clotfellow 5 A's 1962 1963 J.L. McCartney 1964 1965 1966 1967</p> <p>(c) Ala. Power Co. 1965 1966 1967</p>	<p>N.E. OF S.W. Elliott Add #4</p> <p>R.L. Noojin, Jr. 1962 1963 1964 1965 1966 1967</p> <p>Noojin + Noojin + Noojin 1962 1963 1964 1965 1966 1967</p>	<p>N.W. OF S.E.</p> <p>J.E. Prince 1/2 A Mrs. Christine Diamond 1962 1963 1964 1965 1966 1967</p> <p>Mrs. Sara F. Brown 2 lots 1962 1963 1964 1965 1966 1967</p>	<p>N.E. OF S.E. Platted</p> <p>Dr. H. B. Ford, Dr. W. Johnston + R.W. Hillman 1967</p>
<p>S.W. OF S.W. (c) Republic Steel Corp. 1962 1963 1964 1965 1966 1967</p>	<p>S.E. OF S.W. Platted</p> <p>(c) Ala. Gas Co. 1962 1963 1964 1965 1966 1967 1968</p> <p>Forest Cemetery</p>	<p>S.W. OF S.E. W.A. Daniel Ot. 1962 1963 1964 1965 1966 1967</p> <p>Ray K. Williams Ot. 1962 1963 1964 1965 1966 1967</p> <p>Suz R. Harrison Ot. 1962 1963 1964 1965 1966 1967</p> <p>S.W. OF S.E. Jackson Board of Education Herman L. Lee Ot. none</p> <p>D.D. Shacker + wife City Bd of Education</p>	<p>S.E. OF S.E. Platted</p>

Scale - 1 inch = 300 Ft.

COUNTY

<p>Noojin Investment Co. 1962 1963 1964 1965 1966 1967</p> <p>Susie Anna Bogman 1962 1963 1964 1965 1966 1967</p> <p>James Swain 1962 1963 1964 1965 1966 1967</p> <p>Mrs. A. L. Swin "Et." 1962 1963 1964 1965 1966 1967</p> <p>Barto Crayton Mary Alice C. Oklahoma 1962 1963 1964 1965 1966 1967</p> <p>Pauline Graves 1962 1963 1964 1965 1966 1967</p> <p>Robert E. Graves 1962 1963 1964 1965 1966 1967</p> <p>Lealie N. Riley + wife 1962 1963 1964 1965 1966 1967</p>	<p>Amos Street 1962 1963 1964 1965 1966 1967</p> <p>Kennie Burton 1962 1963 1964 1965 1966 1967</p> <p>Julia Gray 1962 1963 1964 1965 1966 1967</p> <p>C.A. Robertson + wife 1962 1963 1964 1965 1966 1967</p> <p>Rosa B. Myree 1962 1963 1964 1965 1966 1967</p> <p>W.C. Crawford 1962 1963 1964 1965 1966 1967</p> <p>W.C. + R.L. Lambert 1962 1963 1964 1965 1966 1967</p> <p>Earl + Sarah 1962 1963 1964 1965 1966 1967</p> <p>Frank N. Roberts 1962 1963 1964 1965 1966 1967</p>	<p>"Powell Add" "Jesse Walkers 1st Add (C315)" "R.M. Fowler's Add" "Juscelossa Court Add"</p> <p>David Painter 1962 1963 1964 1965 1966 1967</p> <p>E.A. Rogers, Jr. Adm for Mrs. B.H. Rogers "Et." 2 lots - 1962 1963 1964 1965 1966 1967</p> <p>Albert N. Rogers + Mary Wood 1962 1963 1964 1965 1966 1967</p> <p>Arthur Cox 1962 1963 1964 1965 1966 1967</p> <p>Sam Langmeir 1962 1963 1964 1965 1966 1967</p> <p>Frank Drain 1962 1963 1964 1965 1966 1967</p> <p>Julia Lynch 1962 1963 1964 1965 1966 1967</p> <p>Walter Lee, Clerk 2 lots 1962</p> <p>Leo Horne + wife 1962 1963 1964 1965 1966 1967</p> <p>L.D. Curb 1962 1963 1964 1965 1966 1967</p>
		<p>1st - 1962-1967 Marwin + Alan Cahn 3 1/2 lots 1964 1967</p>

SECTION

6

TOWNSHIP

12

RANGE

6

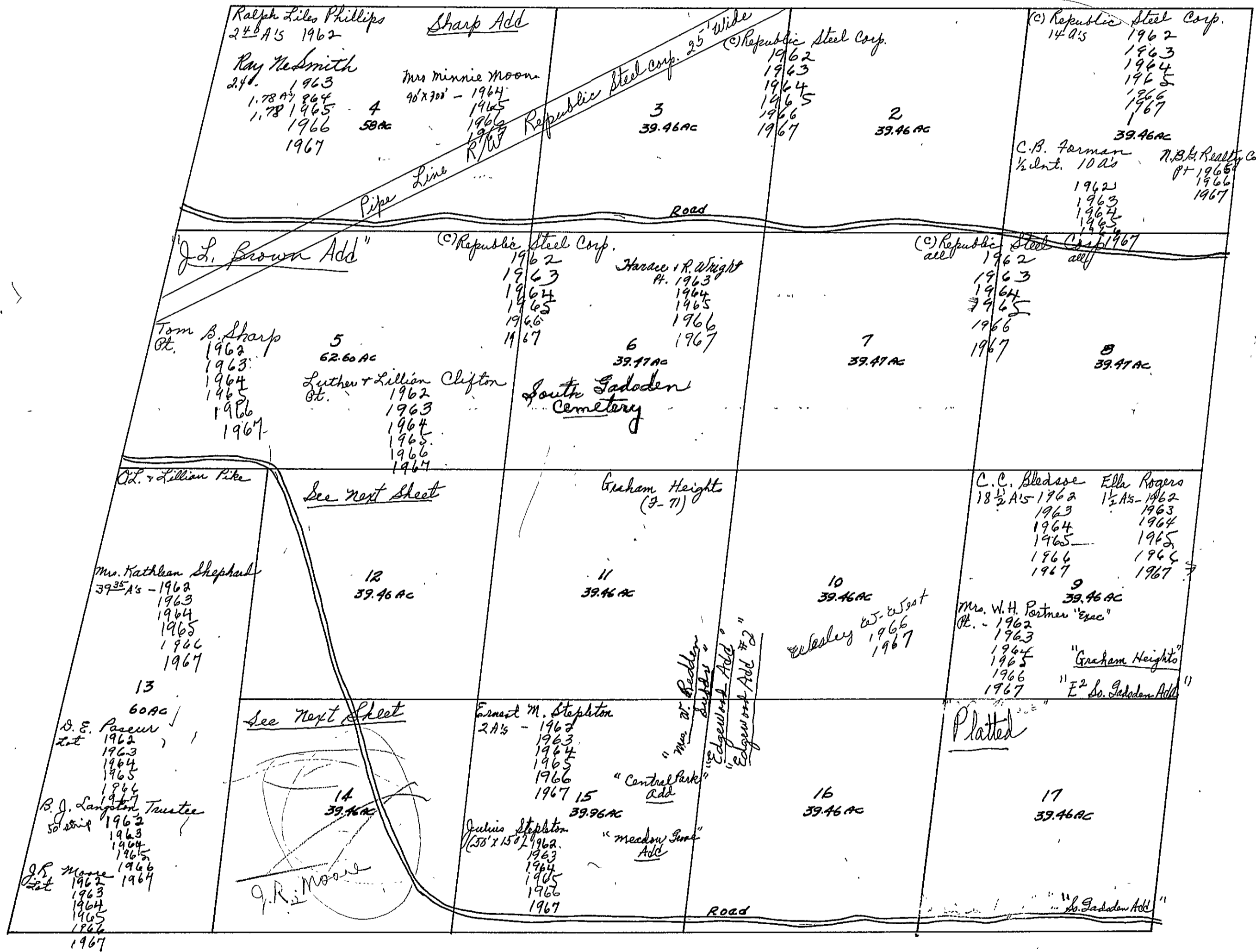
FORM 1-S.T.C.—COUNTY & SOIL SURVEYOR

<p>N. W. OF N. W. (C) Cone Mills Inc 20 ac 1962 1963 1964 1965 1966 1967</p> <p>Rite Theatre 1962 1963</p> <p>Rite Theatres 1964 1965 1966</p> <p>Gadsden Theatre Inc 1967</p> <p>4</p>	<p>N. E. OF N. W.</p> <p>James H. Litter 1964 1965 1966 1967</p> <p>3</p>	<p>N. W. OF N. E.</p> <p>2</p>	<p>N. E. OF N. E.</p> <p>Claude L. Manderson St. N. B. Realty Co. 1962 1963 1964 1965 1966 1967</p> <p>1</p> <p>City of Gadsden St</p>
<p>S. W. OF N. W. (C) Republic Steel Corp 1962 1963 1964 1965 1966 1967</p> <p>5</p>	<p>S. E. OF N. W. Platted</p> <p>6</p>	<p>S. W. OF N. E. Platted</p> <p>7</p>	<p>S. E. OF N. E. 8</p>
<p>N. W. OF S. W. (C) Republic all 1962 1963 1964 1965 1966 1967</p> <p>12</p>	<p>N. E. OF S. W. Republic Steel Corp. W. 300's 1962 1963 1964 1965 1966 1967</p> <p>11</p>	<p>N. W. OF S. E. Platted</p> <p>10</p>	<p>N. E. OF S. E. 9</p>
<p>S. W. OF S. W. (C) Republic St. 1962 1963 1964 1965 1966 1967</p> <p>13</p>	<p>S. E. OF S. W. Republic Steel Corp. St. 1962 1963 1964 1965 1966 1967</p> <p>14</p>	<p>S. W. OF S. E. (C) Republic Steel Corp 1962 1963 1964 1965 1966 1967</p> <p>15</p> <p>"Meadow Grove Subds"</p>	<p>S. E. OF S. E. 16</p>

Scale—1 inch—300 Ft.

COUNTY

24 150 6



SECTION 7

TOWNSHIP 12

RANGE 6

Form 1-S.T.C. P. H. - BIRMINGHAM

R.S. + Julia Williams
1962
1963
1964
1965
1966
1967

"Ellis Add"

Ray K. Wright
1962
1963
1964
1965
1966
1967

"12"
39 ⁴⁶/₁₀₀ AC

M.W. Copeland, Sr.
1962
1963
1964
1965
1966
1967

C.T. Parker
1962
1963
1964
1965
1966
1967

Eston Wood
1962
1963
1964
1965
1966
1967

"Central Park Add"
"Grindle Add"
Steel plant add

W^m Wood Mrs Otis Wood
1962 ← 1964
1963 ← 1965
none 1966
1967

Billy H. Wood
1964
1965
1966
1967

"14"
39 ⁴⁶/₁₀₀ AC

Benley Heaton
1962
1963
1964
1965
1966
1967

Edna Wood Garrard
Lot (68' x 150')
1962
1963
1964
1965
1966
1967

Paul E. Wood
Lot (80' x 150')
1962
1963
1964
1965
1966
1967

Scale - 1 inch = 300.00 Ft.

COUNTY _____

FORM 1-S.T.C. - FOREST & BORN, MINNESOTA

<p>N. W. OF N. W.</p> <p>(C) Republic Steel Corp. 1962 1963 1964 1965 1966 1967</p>	<p>N. E. OF N. W.</p> <p>Mrs. Cornelia E. Lukins 24 A's 1962 1963 1964 1965 1966 1967</p> <p>Leroy Johnson 1 ac 1962 1963 1964 1965 1966 1967</p> <p>Fount + Odessa Ragland ot 1962 1963 1964 1965 1967</p> <p>Ph Ala Amer Co 1964 1967</p>	<p>N. W. OF N. E.</p> <p>Viola Reid ot 1962 1963 1964 1965 1966 1967</p> <p>Glad B. Varner ot 1962 1963 1964 1965 1966 1967</p> <p>Robert + R.R. Johnson ot 1962 1963 1964 1965 1966 1967</p> <p>E.D. Johnson (ot) 1962 1963 1964 1965 1966 1967</p> <p>Joseph Williams ot 1962 1963 1964 1965 1966 1967</p> <p>John + Constance Hudson 1962 1963 1964 1965 1966 1967</p> <p>H.T. + Ada Williams ot 1962 1963 1964 1965 1966 1967</p> <p>Charles B. Weatherly, Jr. ot 1962 1963 1964 1965 1966 1967</p>	<p>N. E. OF N. E.</p> <p>"Lenta Lo 10th St. Add" 1962 1963 1964 1965 1966 1967</p> <p>"Swick Court Subdiv" 1962 1963 1964 1965 1966 1967</p> <p>"Swins - Wright Plot" 1962 1963 1964 1965 1966 1967</p> <p>"Allen Add" 1962 1963 1964 1965 1966 1967</p> <p>Baroden Rental Dev Co. ot 1962 1963 1964 1965 1966 1967</p> <p>Sarah + Les Bayonne 1962 1963 1964 1965 1966 1967</p> <p>Quanto + M. Moates 1962 1963 1964 1965 1966 1967</p> <p>Mrs. Ruth Lister ot 1962 1963 1964 1965 1966 1967</p> <p>Mr. Effie + L. B. Beaud 1962 1963 1964 1965 1966 1967</p> <p>Hoyt L. + Dorothy J. Woodham 1962 1963 1964 1965 1966 1967</p>
<p>S. W. OF N. W.</p> <p>(C) Republic Steel Corp. 1962 1963 1964 1965 1966 1967</p>	<p>S. E. OF N. W.</p> <p>(C) Republic Steel Corp. ot 1962 1963 1964 1965 1966 1967</p> <p>Mrs. Mollie Sharp "etal" 3 A's 1962 1963 1964 1965 1966 1967</p> <p>Frank A. Mitchell ot 1962 1963 1964 1965 1966 1967</p> <p>R. E. Rutledge 4 1/2 ac 1962 1963 1964 1965 1966 1967</p> <p>Geo + Lois Maxwell ot 1962 1963 1964 1965 1966 1967</p> <p>Ella Mae Weatherly L.F. 1963 1964 1965 1966 1967</p> <p>Tom J. Cook 6 A's 1962 1963 1964 1965 1966 1967</p> <p>Ala poun co 1965 1966</p>	<p>S. W. OF N. E.</p> <p>"Wright's Add" 1962 1963 1964 1965 1966 1967</p> <p>Alger Irwin 3/10 A - 1962 1963 1964 1965 1966 1967</p> <p>Roe Ella Buffington 152 A's - 1962 1963 1964 1965 1966 1967</p> <p>Broner C. Williams Jr 152 ac 1962 1963 1964 1965 1966 1967</p> <p>James C. + Martha W. Inger ot 1962 1963 1964 1965 1966 1967</p> <p>Alton Ray Watson ot 1963 1964 1965 1966 1967</p> <p>M. B. Parsons ot 1962 1963 1964 1965 1966 1967</p>	<p>S. E. OF N. E.</p> <p>"Re-arr of Lts 1 + 2 B "O" Elliott Add #2" 1962 1963 1964 1965 1966 1967</p> <p>C. F. Smead, Jr. + E. W. Buffington 32nd ac 1962 1963 1964 1965 1966 1967</p> <p>3 ac 1967</p> <p>3 ac 1967</p> <p>Ala Amer Co 1966</p> <p>J. F. Smead 1966</p>
<p>N. W. OF S. W.</p> <p>Platted</p>	<p>N. E. OF S. W.</p> <p>Republic Steel Corp 5 1/2 A's 1962 1963 1964 1965 1966 1967</p> <p>Rosa Owens ot 1962 1963 1964 1965 1966 1967</p> <p>Almon Green 50' x 150' 1962 1963 1964 1965 1966 1967</p>	<p>N. W. OF S. E.</p> <p>R. E. Rutledge 33rd A's 1962 1963 1964 1965 1966 1967</p> <p>Ph Ala Amer Co 1966</p> <p>John W. Armstrong 10th SW Creek - 1962 1963 1964 1965 1966 1967</p>	<p>N. E. OF S. E.</p> <p>"Re-arr of Lts 1 + 2 B "O" Elliott Add #2" 1962 1963 1964 1965 1966 1967</p> <p>C. F. Smead, Jr. + E. W. Buffington 32nd ac 1962 1963 1964 1965 1966 1967</p> <p>3 ac 1967</p> <p>3 ac 1967</p> <p>Ala Amer Co 1966</p> <p>J. F. Smead 1966</p>
<p>S. W. OF S. W.</p> <p>See next Sheet</p>	<p>S. E. OF S. W.</p> <p>Platted</p>	<p>S. W. OF S. E.</p> <p>Ala Gas Corp 1962 1963 1964 1965 1966 1967</p> <p>C.T. Allison 12 A's 1962 1963 1964 1965 1966 1967</p> <p>E. G. McCartney 1962 1963 1964 1965 1966 1967</p> <p>Donald Owens 1962 1963 1964 1965 1966 1967</p> <p>W. E. Owens, Jr. + wife ot 1962 1963 1964 1965 1966 1967</p> <p>James Carlton Owens ot 1962 1963 1964 1965 1966 1967</p> <p>Ala poun co 1965 1966 1967</p> <p>W. E. Owens 1st Add 1962 1963 1964 1965 1966 1967</p> <p>Ethel Cross Miller Subdiv 1962 1963 1964 1965 1966 1967</p> <p>W. E. Owens (1945) 1962 1963 1964 1965 1966 1967</p> <p>Corona Valley Oil Co. 1962 1963 1964 1965 1966 1967</p> <p>E. J. White 1962 1963 1964 1965 1966 1967</p> <p>Humble Oil Refl Co 1962 1963 1964 1965 1966 1967</p> <p>W. E. Owens, Jr. + wife ot 1962 1963 1964 1965 1966 1967</p> <p>Ph Ala Amer Co 1966</p>	<p>S. E. OF S. E.</p> <p>W. H. McWhorter ot 1962 1963 1964 1965 1966 1967</p> <p>Thos. N. Smead 16 A's - 1962 1963 1964 1965 1966 1967</p> <p>Herbert H. Marsh ot 1962 1963 1964 1965 1966 1967</p> <p>Eugene Walker ot 1962 1963 1964 1965 1966 1967</p> <p>Benny Benson ot 1962 1963 1964 1965 1966 1967</p> <p>C. T. Allison 28th ac 1962 1963 1964 1965 1966 1967</p> <p>Ala poun co 1966</p>

Scale - 1 inch = 300 Ft.

COUNTY

M. S. Foster, Has
1964

Form I-S.T.C. P.C.H.—BIRMINGHAM

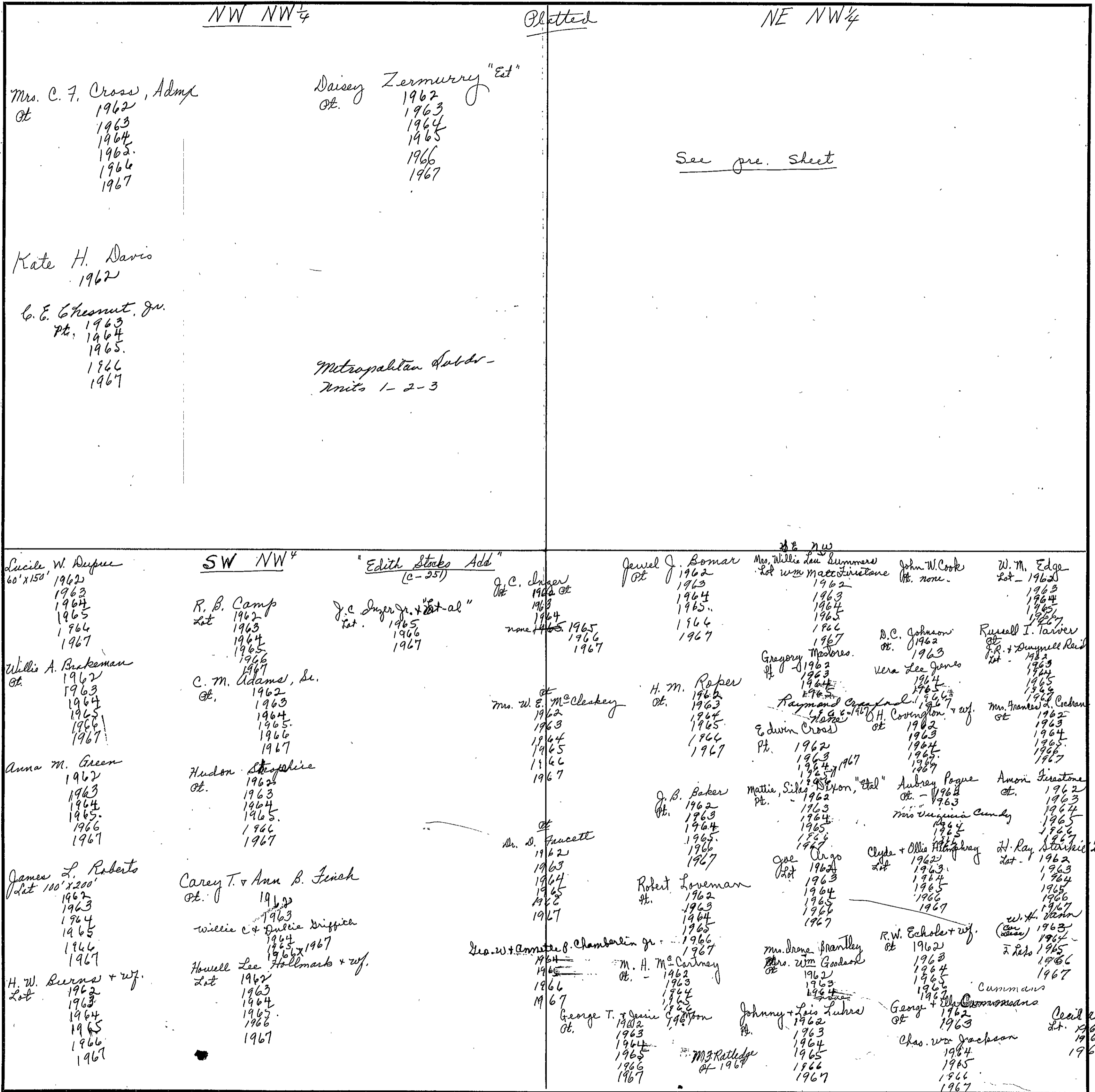
<p>H. B. Oliver, Sr. 4 ac -1962 1963 1964 1965 1966 1967</p> <p>H. B. Oliver, Jr. 50'x150' -1962 1963 1964 1965 1966 1967</p> <p>Woodrow R. Kelley 1/2 ac 1962 1963 1964 1965 1966 1967</p> <p>Mrs. Rhoda M. Kelley St. 1962 1963 1964 1965</p> <p>Robert J. Davis Lt. 1966</p> <p>Mrs. Lex + Alene Smith 52 1/2 x 210' -1962 1963 1964 1965 1966 1967</p> <p>George Semrick 1/2 ac 1962 1963 1964 1965 1966 1967</p>	<p>SW SW 1/4</p> <p>M.A. + W.C. McCallister 2 ac 1962 1963 1964 1965 1966 1967</p> <p>Whaley M. + Jimmie Nail Tadder St. 1962 1963 1964 1965 1966 1967</p> <p>R.C. Hamilton St. 1962 1963 1964 1965 1966 1967</p> <p>C. L. Patterson St. 1962 1963 1964 1965</p> <p>James S. Robinson St. 1966 1967</p> <p>E. F. White 2 1/2 ac 1962</p> <p>Joseph C. + Alan Hamby St. 1963 1964 1965 1966 1967</p> <p>Cecil Tanner + wife Lot Ralph L. + Velma Hattler 1962 1963</p> <p>Cecil Tanner + wife St. 1964 1965 1966 1967</p>	<p>"Sims South Subden Add"</p> <p>Henry W. Pattles 3/100 ac 1962 1963 1964 Clifford + Geneva + wife 1965 1966 1967</p> <p>Thomas Trantlam 40'x210' 1962 1963 1964 1965 1966 1967</p> <p>(Mt) Willie Tail 75'x150' 1962 1963 1964 1965 1966 1967</p> <p>John M. Donald 1/4 ac -1962 1963 1964 1965 1966 1967</p> <p>J. E. Dillard 1/4 ac 1962 1963 1964 J. V. Kirkland 47/100 - 1965 1966 1967</p> <p>A. D. Fair 2 ac 1962 1963 1964 1965 1966 1967</p> <p>Mrs. M. E. Hutchins 1 ac 1962</p> <p>Chester a + Mildred Mojingo Ese Bk - 1963 1964 1965 1966 1967</p>

FORM 1-S.T.C. - ROBERTS & SON, BIRMINGHAM

<p>N. W. OF N. W.</p> <p>See Next Sheet</p>	<p>N. E. OF N. W.</p> <p>Edwin Cross pt. 1962 1963 1964 1965 1966 1967</p> <p>"Gadsden Greater Housing" Metropolitan Subdiv Units 1-2-3</p>	<p>N. W. OF N. E.</p> <p>See Next Sheet</p>	<p>N. E. OF N. E.</p>
<p>S. W. OF N. W.</p> <p>See Next Sheet</p>	<p>S. E. OF N. W.</p>	<p>S. W. OF N. E.</p> <p>See Next Sheet</p>	<p>S. E. OF N. E.</p>
<p>N. W. OF S. W.</p> <p>"1st Sup. To Reynolds St. Add" "Reynolds St. Add" "Dea Stocks Add" Edgewood Drive Add"</p> <p>Jamaa H. Cochran, Jr. + wife Lot 1962 1963 1964 1965 1966 1967</p> <p>Anna M. Green pt. 1962 1963 1964 1965 1966 1967</p> <p>Haral + Lucille Rattray Cochran 2015 1962 1963 1964 1965</p> <p>J.D. Dunningway 1515 1962 1963 1964 1965</p> <p>Francis K. Dunningway 1487 1962 1963 1964 1965</p> <p>Ala. Power Co 1965- 1966 1967</p>	<p>N. E. OF S. W.</p> <p>"Black St. Add" "Farrant Hill Add"</p> <p>Gregory Mastoras at 1962 1963 1964 1965</p> <p>R. W. Eckhardt + wife pt. 1962 1963 1964 1965 1966 1967</p> <p>Mrs. Jewel C. Boman pt. 1962 1963 1964 1965 1966 1967</p> <p>M. J. Reddick pt. 1967</p>	<p>N. W. OF S. E.</p> <p>"Edenwood Add"</p> <p>J. Hal Sebell + wife Lot 1962 1963 1964 1965</p> <p>Andrew Jackson pt. 1965 1966 1967</p> <p>Mrs. C. F. Carter Lot 1962 1963</p> <p>Wayne Copeland, Sr. for Frank E. Carter 1964 1965 1966 1967</p> <p>Ray S. Ferguson 1962 1963 1964 1965 1966 1967</p> <p>Geo. C. Morris + Andy Pearson pt. 1963 1964 1965</p> <p>Leona C. Morris pt. 1966 1967</p> <p>Thompson-Cathy-Wilson pt. 1962 1963 1964 1965 1966 1967</p> <p>Erwin A. Phillips pt. 1966 1967</p>	<p>N. E. OF S. E.</p> <p>Jack Cole Terminal, Inc 7ac John A. Cole, et al 1962 1963 1964 1965 1966 1967</p> <p>Sra. E. Phillips 1962 1963 1964 1965 1966 1967</p> <p>Mrs. Jennie Ripkin pt. 1962 1963 1964 1965 1966 1967</p> <p>Paul R. Nichols 1962 1963 1964 1965 1966 1967</p> <p>Wilson Paris Post 3600 Inc. Det. of Far. Wars 1962 1963 1964 1965 1966 1967</p> <p>Brown Service Commercial Home Co. 6 ac 1962 1963 1964 1965 1966 1967</p> <p>Phillips marketing Phillips feet Labrop. 1962 1963 1964 1965 1966 1967</p>
<p>S. W. OF S. W.</p> <p>Haral + Lucille Rattray Cochran pt. 1962 1963 1964 1965</p> <p>(c) Mutual Land Development Co. 30 ac 1962 1963 1964 1965 1966 1967</p> <p>Ala. Power Co pt. 1964 1965 1966 1967</p>	<p>S. E. OF S. W.</p> <p>W. H. Vann Lot 1962 (see SE. 1/4 Sec. 14)</p> <p>John W. Cook pt. 1962 1963 1964 1965 1966 1967</p> <p>Wayne Copeland, et al pt. 1966 1967</p>	<p>S. W. OF S. E.</p> <p>Mrs. Jennie Ripkin pt. 1962 1963 1964 1965</p> <p>Albert S. Klyce III 1962 See SE SE for corr. desc.</p> <p>Mrs. Madeline Jackson Benjamin 1966 None</p> <p>Mrs. Clifford S. Jackson pt. 1963 1964 1965</p> <p>Edenwood Add 4467 "Edenwood Add Re-arr" Thompson-Cathy-Wilson 1962 1963 1964 1965 1966 1967</p> <p>Erwin A. Phillips pt. 1966 1967</p> <p>Andrew Jackson 1965 1966 1967</p>	<p>S. E. OF S. E.</p> <p>Mrs. Jennie Ripkin pt. 1962 1963 1964 1965 1966 1967</p> <p>Allen Dunson + M. A. Gordon pt. 1962 1963 1964 1965 1966 1967</p> <p>Erwin A. Phillips pt. 1966 1967</p> <p>Andrew Jackson 1965 1966 1967</p> <p>Republic Steel Corp. pt. 1962 1963 1964 1965 1966 1967</p> <p>Bowden Electric Co. 2 ac 1962 1963 1964 1965 1966 1967</p> <p>Ala. Power Co 1966 1967</p>

Scale—1 inch=300 Ft.

Form 1-S.T.C. F.S.N.—BIRMINGHAM



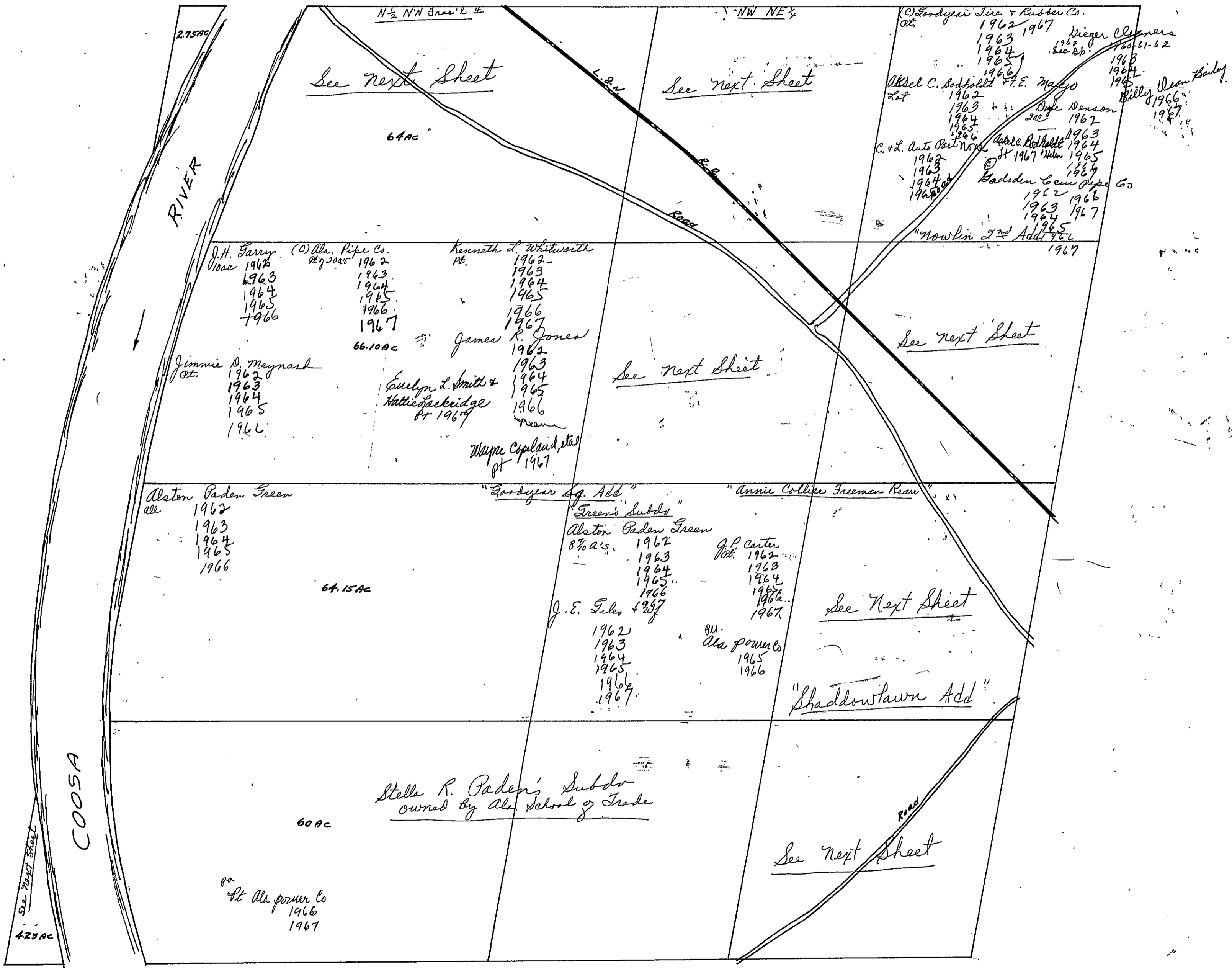
COUNTY

Scale—1 inch = 300.00 Ft.

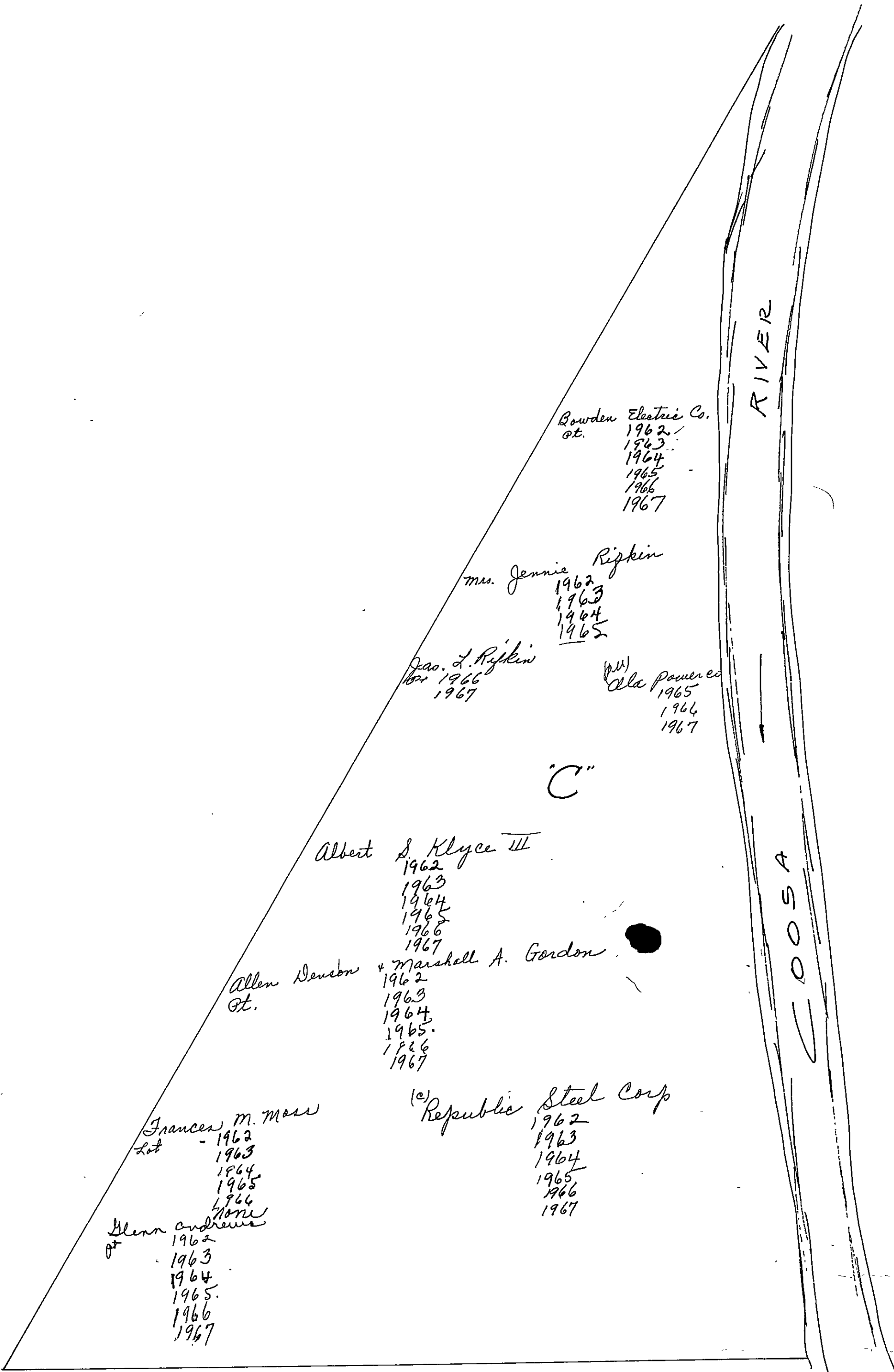
Form 1-S.T.C. P.A.N.-BIRMINGHAM

NW NE 1/4		NE NE 1/4	
Mrs. Estelle Harbin Pt. 1962 1963 1964 1965 1966 1967	Joe Troncola Pt. 1962 1963 1964 1965 1966 1967	M. Dale Smith Edward m. Lindsay Lot - 1962 1963 1964 1965 1966 1967	John A. Burns & wf. Pt. 1962 1963 1964 1965 1966 1967
Mrs. Mattie, John, Selva, and Frank Dixon Pt. 1962 1963 1964 1965 1966 1967	Mrs. Eula G. Haley Pt. 1962 1963 1964 1965 1966 1967	Mrs. Cathrine B. Sewell Pt. Robert H. Cole 1962 1963 1964 1965 1966 1967	Mrs. Maude W. Gwin Pt. 1962 1963 1964 1965 1966 1967
Dorothy Henderson Pt. 1962 1963 1964 1965 1966 1967	G.W. T. Grier Pt. 1962 1963 1964 1965 1966 1967	Ralph W. Carlisle Pt. 1963 1964 1965 1966 1967	Mrs. Florence Sansom Lot 1962 1963 1964 1965 1966 1967 - City of Pasadena -
Dr. John B. Bass Pt. 1962 1963 1964 1965 1966 1967	Luther Harbin & wife Pt. 1962 1963 1964 1965 1966 1967	Mrs. Ruth L. Riley Pt. 1962 1963 1964 1965 1966 1967	O.C. Sansom, Jr. Lot. 1962 1963 1964 1965 1966 Robert V. Hitt Pt. 60' x 103' 1962 1963 1964 1965 1966 1967
Luke Stone Pt. 1962 1963 1964 1965 1966 1967	Mrs. Birdie Thornton Pt. 1962 1963 1964 1965 1966 1967	Mrs. J. W. Brambling Pt. 1962 1963 1964 1965 1966 1967	Walter Lee Crook 2 Lots - 1962 1963 1964 1965 1966 1967
David Campbell Pt. 1962 1963 1964 1965 1966 1967	Laurie J. Thornton Pt. 1963 1964 1965 1966 1967	Dr. W. D. Fite Pt. 1962 1963 1964 1965 1966 1967	David & Lee J. Baker Pt. 1962 1963 1964 1965 1966 1967
Mrs. Alpha Pt. 1962 1963 1964 1965 1966 1967	G.W. T. Grier Pt. 1962 1963 1964 1965 1966 1967	On also Power Co. 1964 1965 1966 1967	Blotted W. E. Cleary Pt. 1962 1963 1964 1965 1966 1967
Luther Harbin & wife Pt. 1962 1963 1964 1965 1966 1967	J. W. Conner Pt. 1962 1963 1964 1965 1966 1967	Jade Casimano 1953-63 1964 1965 1966 1967	Mrs. Ruth S. Guice Pt. 1962 1963 1964 1965 1966 1967
Mrs. Birdie Thornton Pt. 1962 1963 1964 1965 1966 1967	Mrs. Estelle Harbin Pt. 1962 1963 1964 1965 1966 1967	Mrs. Esther Crain Pt. 1962 1963 1964 1965 1966 1967	Mrs. Ruth B. Craigmire Pt. 1963 1964 1965 1966 1967
Laurie J. Thornton Pt. 1963 1964 1965 1966 1967	Katherine Miller Pt. 1962 1963 1964 1965 1966 1967	Harold R. + Berada Bramblitt Pt. 1962 1963 1964 1965 1966 1967	H. D. Sturkie, Jr. Lot 1962 1963 1964 1965 1966 1967
Luke Stone Pt. 1962 1963 1964 1965 1966 1967	Mrs. Ruth S. Guice Pt. 1962 1963 1964 1965 1966 1967		
Claudia Christopher Pt. 1962 1963 1964 1965 None	Mrs. Ruth B. Craigmire Pt. 1963 1964 1965 1966 1967		
	P.W. Sellers & wife Pt. 1962 1963 1964 1965 1966 1967		

Scale - 1 inch = 300.00 Ft.



SEC. 10, TP. 12 S, R 6 E



Bowden Electric Co.
 Pt. 1962
 1963
 1964
 1965
 1966
 1967

Mrs. Jennie Ripkin
 1962
 1963
 1964
 1965

Geo. L. Ripkin
 Pt. 1966
 1967

(W) Ala Power Co.
 1965
 1966
 1967

C

Albert S. Klyce III
 1962
 1963
 1964
 1965
 1966
 1967

Allen Deason
 Pt.

Marshall A. Gordon
 1962
 1963
 1964
 1965
 1966
 1967

Frances M. Mass
 Lot 1962
 1963
 1964
 1965
 1966
 1967

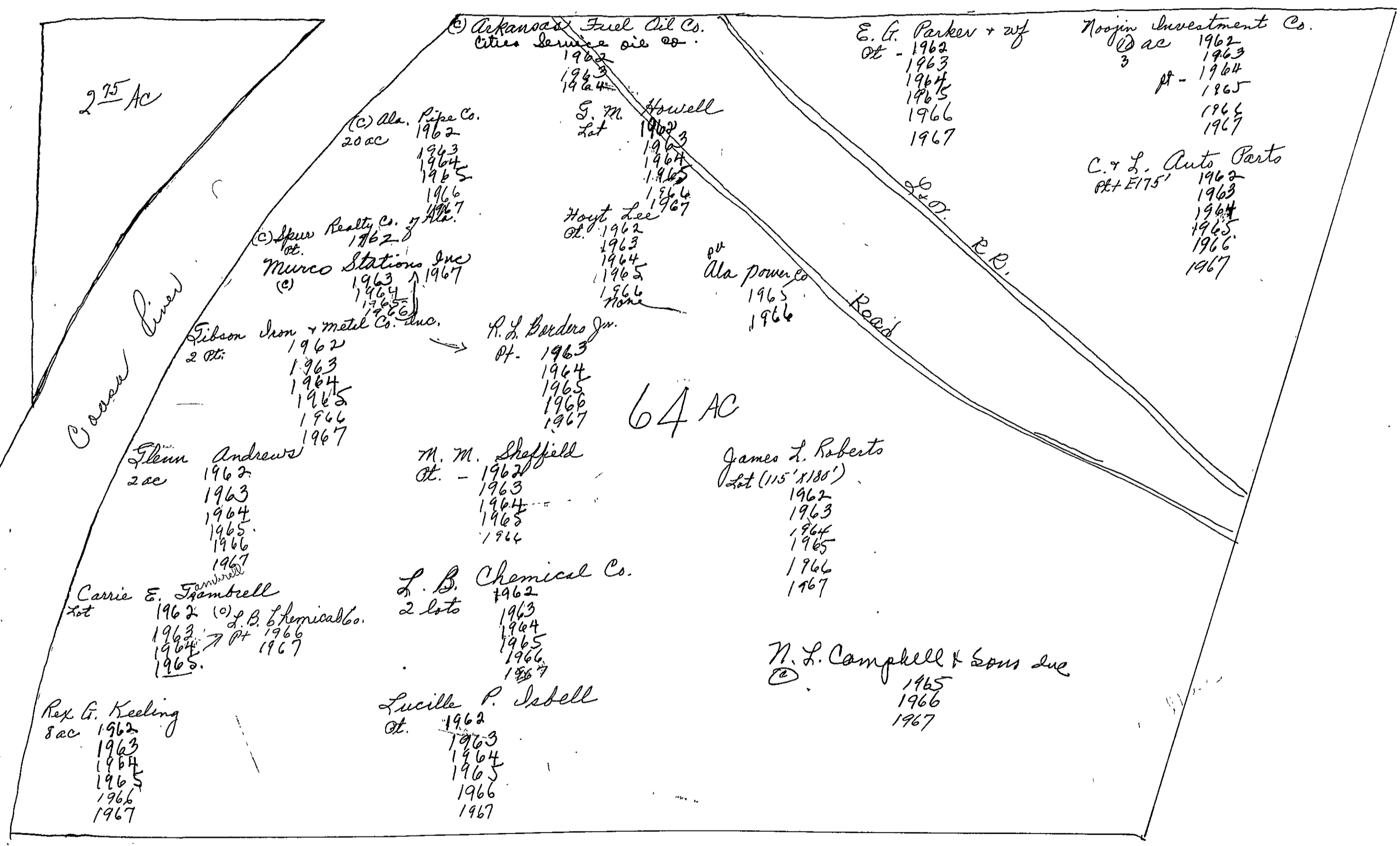
Glenn Andrews
 Pt. 1962
 1963
 1964
 1965
 1966
 1967

(C) Republic Steel Corp
 1962
 1963
 1964
 1965
 1966
 1967

RIVER

COOSA

SEC. 10, TP 12S, R 6E
NW 3/4 1/4



Form 1-S.T.C. P. M. - BIRMINGHAM

NW NE 4		NE SE 4	
C. W. Yarbraugh Lot 1962 1963 1964 1965	Pierson Chevrolet, Inc. 1962 1963 1964 1965	Betty L. Murney Lot 1962 1963 1964 1965 1966 1967	Jas. O. Martin Lot 1962 1963 1964 1965 1966 1967
Ruby May Yarbraugh Lot 1962 1963 1964 1965 1966 1967	pt - 1964 1965 1966 1967	Miss Helen Christian "etal" Lot 1962 1963 1964 1965 1966 1967	"W.E. Patterson Add" J. E. Files + wif Lot 1962 1963 1964 1965 1966 1967
Louis E. Johnson 1962 1963 1964 1965 1966 1967	Mrs. Alma S. Woodson + son 1962 1963 1964 1965 1966 1967	Dr. Jack + Nell Brock Lot 1962	Harry B. Brock, Sr. None
L. L. Copfield 3 pt. 1962 1963 1964 1965 1966 1967	J. R. + Ollie Phillips 1962 1963 1964 1965 1966 1967	H. B. Holloway, Jr. Lot 1962 1963 1964 1965 1966 1967	David M. + Myra M. Brown Lot 60' x 103' 1962 1963 1964 1965 1966 1967
A. L. + Billie Dickson Lot 1962 1963 1964 1965 1966 1967	Gen. Dev. Co. 1962 1963 1964 1965 1966 1967	Arthur J. Watford Lot 1962 1963 1964 1965 1966 1967	Chas. Martin + John J. Sheppard Lot 1962 1963 1964 1965 1966 1967
Noonin Dr. + Co. 1962 1963 1964 1965 1966 1967	Maud F. Herndon 1962 1963 1964 1965 1966 1967	Ruth Able + J. B. Drinkhill Lot 1962 1963 1964 1965 1966 1967	Anderson Morgan 1962 1963 1964 1965 1966 1967
R. S. Newell Lot 1962 1963 1964 1965 1966 1967	Lawrence C. Hauck 1962 1963 1964 1965 1966 1967	East Gadsden Bank Lot 1962 1963 1964 1965 1966 1967	Thomas E. ORW 1962 1963 1964 1965 1966 1967
			© Bowman Transportation Co 1962 1963 1964 1965 1966 1967
SW NE 4		SE NE 4	
A. L. + Billie Dickson Lot 1962 1963 1964 1965 1966 1967	L. L. Copfield Lot + pt. 1962 1963 1964 1965 1966 1967	(P.U.) Alan Bowen Co. Lot 1962 1963 1964 1965 1966 1967	J. C. Crump + wif Lot (100' x 150') 1962 1963 1964 1965 1966 1967
Betty Lynn Moore Lot 1962 1963 1964 1965 1966 1967	Gen. Dev. Co. 1962 1963	Walter A. Williams Lot 1962	Maudie W. Giffin Lot 1962 1963 1964 1965 1966 1967
J. R. + Ollie Phillips Lot 1962 1963 1964 1965 1966 1967	E. M. Denson Lot + pt. 1962 1963	Harry C. Pearson + wif 1962 1963 1964 1965 1966 1967	Thos. O. Dorley + wif Lot 1962 1963 1964 1965 1966 1967
Emmett Waters Lot 1962 1963 1964 1965 1966 1967	B. O. C. Line Co. 1962 1963 1964 1965 1966 1967	Best Moss Lot 1962 1963 1964 1965 1966 1967	Harold Jackson Lot 1967
C. W. Yarbraugh Lot 1962 1963 1964 1965		W. D. Johnson + wif Lot 1962 1963 1964 1965 1966 1967	Woodlane Forest Corp. 2 pt. 1962 1963 1964 1965 1966 1967
Ruby May Yarbraugh 1966 1967		Ernest + Helen Hudson 1962 1963 1964 1965 1966 1967	High agrícola gr (Forest) 1962 1963 1964 1965 1966 1967
		Chas. M. Payne Lot 1962 1963 1964 1965 1966 1967	Grace J. Sison 1962 1963 1964 1965 1966 1967
		Ed. Christopher Memorial Lodge #84 1962 1963 1964 1965 1966 1967	"Shoreland Estates" 1962 1963 1964 1965 1966 1967
			"Joe E. Logan Add" 1962 1963 1964 1965 1966 1967
			"Joe E. Logan 1st Add" 1962 1963 1964 1965 1966 1967
			Mrs. M. E. Tinson 1962 1963 1964 1965 1966 1967

SECTION

10

TOWNSHIP

12

RANGE

6

Form 1-S.T.C. F.B.R.—BIRMINGHAM

SE SE 1/4
"Shadowlawn Add"

Howell C. Gilbreath
Pt.
1962
1963
1964
1965
1966

Edgar Keeling "etal"
Pt.
1962
1963
1964
1965
1966
1967

W. B. Payne
Pt. - 1962
1963
W. W. Lago
Pt. - 1964
1965
1966

Chas. Martin
Pt.
1962
1963
1964
1965
1966
1967

W. D. Payne
Pt. - 1962
1963
1964
1965
1966
1967

Ray B. Clayton
Pt. - 1962
1963
1964
1965
1966
1967

Horace R. Abaker
Lot 67.3' x 140' x 67.3' x 150'
1962
1963

Carlos + Martha Hammond
Pt. 1962
1963
1964
1965
1966
1967

David W. Collins
1964
1965

Verbon + Carolyn Howle
1966
1967


Scale—1 inch = 300.00' Ft.

COUNTY

Form 1-S.T.C. F.S.M.—BIRMINGHAM

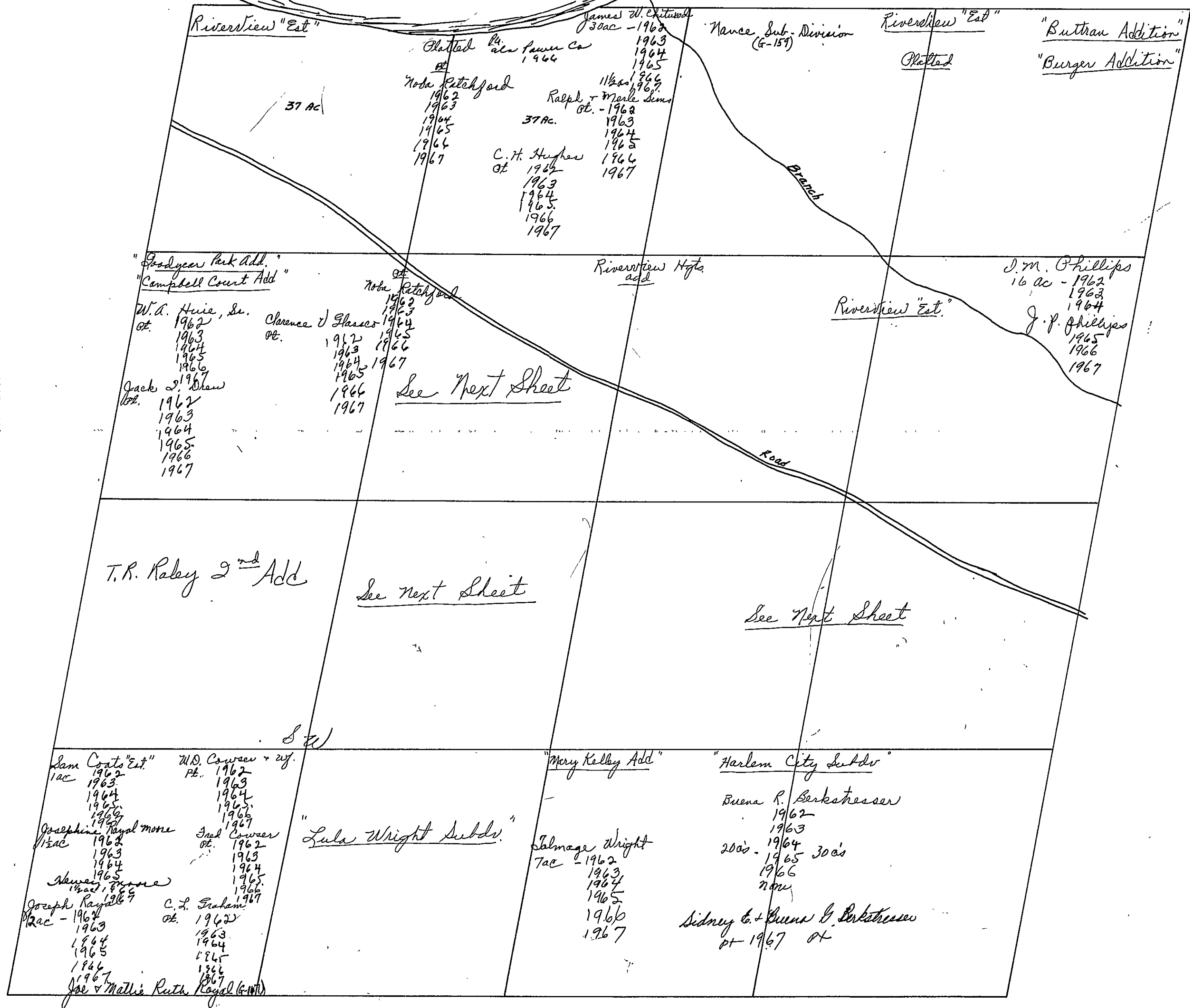
<p>NW NW⁴ "Nowlin 2nd Add"</p> <p>Goodyear Tira & Rubble. Pt. 1962 1967 1963 1964 1965 1966</p> <p>(c) American Oil Co. 1962 1963 1964 1965 1966 1967</p> <p>Louie F. Lockman 1/4 int in 13 ac None</p> <p>(c) Tremacy Corp. (Guely int) Pt. 1962 1963 1964 1965 1966 1967</p> <p>J. L. Herring "Est" 1/4 int in 10 ac None</p> <p>Miss Bonnie Nowlin 4 ac 1962 1963 1964 1965 1966 est 1967</p> <p>L. L. Hertzberg "Est" 1/4 int in 10 ac None</p> <p>A. P. Reich 1/4 int in 13 ac</p> <p>Leah Daniel 1/4 int in 13 ac 1962 None</p> <p>Mrs. Nellie K. Reich 1/8 int 13 acres</p> <p>Bonnie Nowlin Add Pt. 1962 1963 1964 1965</p> <p>Ruby 1962 1963 1964 1965</p>	<p>R. J. Lenning Pt. 1962 1963 1964 1965 1966 1967</p> <p>Rubber Workers Assoc #2 1962</p> <p>Family Savings Federal Credit Union Pt. 1962</p> <p>Willard Withrow 1962 1963 1964 1965 1966 1967</p> <p>B. & W. Corp. 1962 1963 1964 1965 1966 1967</p> <p>James C. Pruitt Pt. 1962 1963 1964 1965 1966 1967</p> <p>Bowman Transportation Inc. 2 pts 1962 1963 1964 1965 1966 1967</p> <p>NW SW⁴ "Hub Center Add"</p> <p>Dorothy C. Hopton Pt. 1962 1963 1964 1965 1966 1967</p> <p>Mrs. Sam Cepps 27 50' x 200' - 1964 1963 1964 1965 1966 1967</p>	<p>SE SE⁴ "Hub Center Add" "R. J. + M. M. Hoffman Add" "Garden City Add #2 Add" "Trade School Add" "Saddens Baptist Temple Add"</p> <p>Mrs. J. B. Sawell Pt. 1962 1963 1964 1965 1966 1967</p> <p>Mrs. W. E. Pearce, Sr. "Est." 1962 1963 1964 1965 1966 1967</p> <p>SE SE⁴ "Brookwood Add" "Manos Subdiv" "Cotney Add" "Core Royal Subdiv"</p> <p>Ann & Walter Hatcher Lot 1962 1963 1964 1965 1966 1967</p> <p>C. L. Graham Pt. 1962 1963 1964 1965 1966 1967</p> <p>Ford Insurance & Real Estate Co. Pt. 1962 1963 1964</p> <p>Garden Terrace Apartments Inc. 1965 1966 1967</p> <p>Barbara Sautsberry 5 ac less lots - 1962 1963 1964 1965 1966 1967</p>
---	--	--

Scale—1 inch = 300.00 Ft.



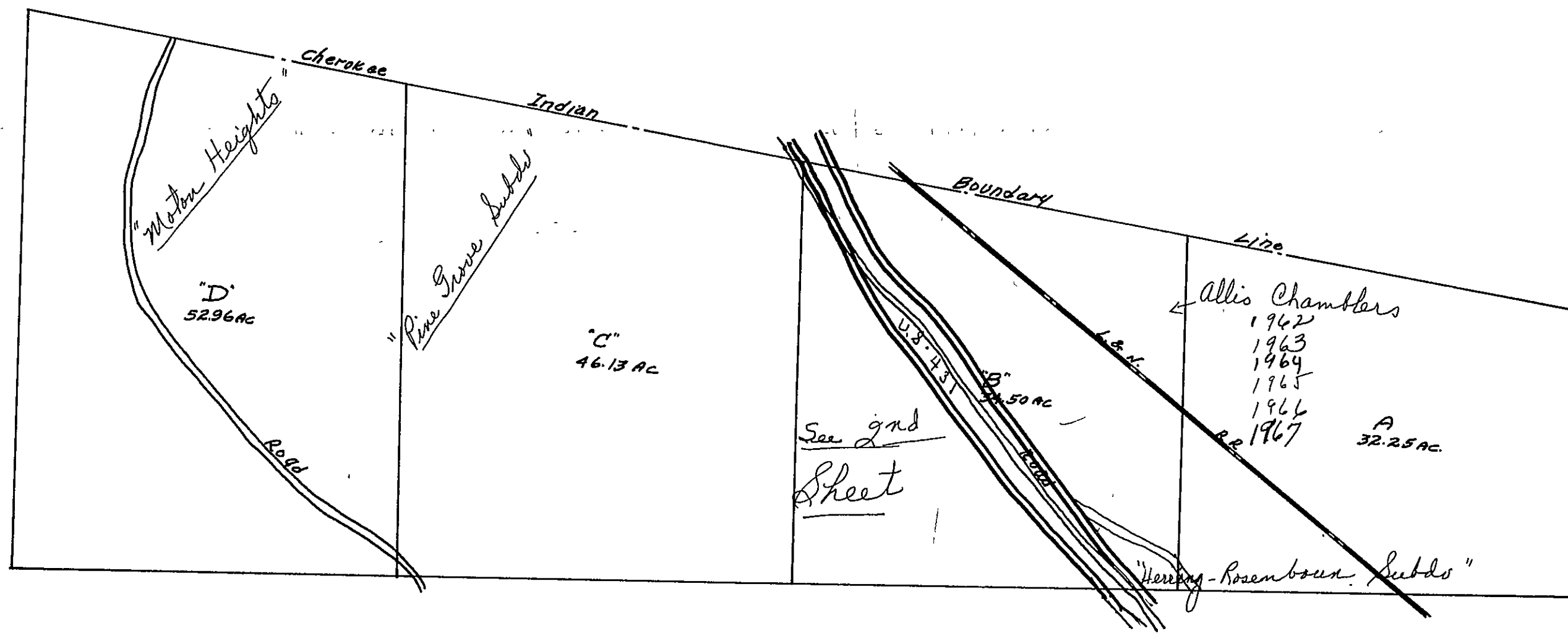
COOSA

RIVER

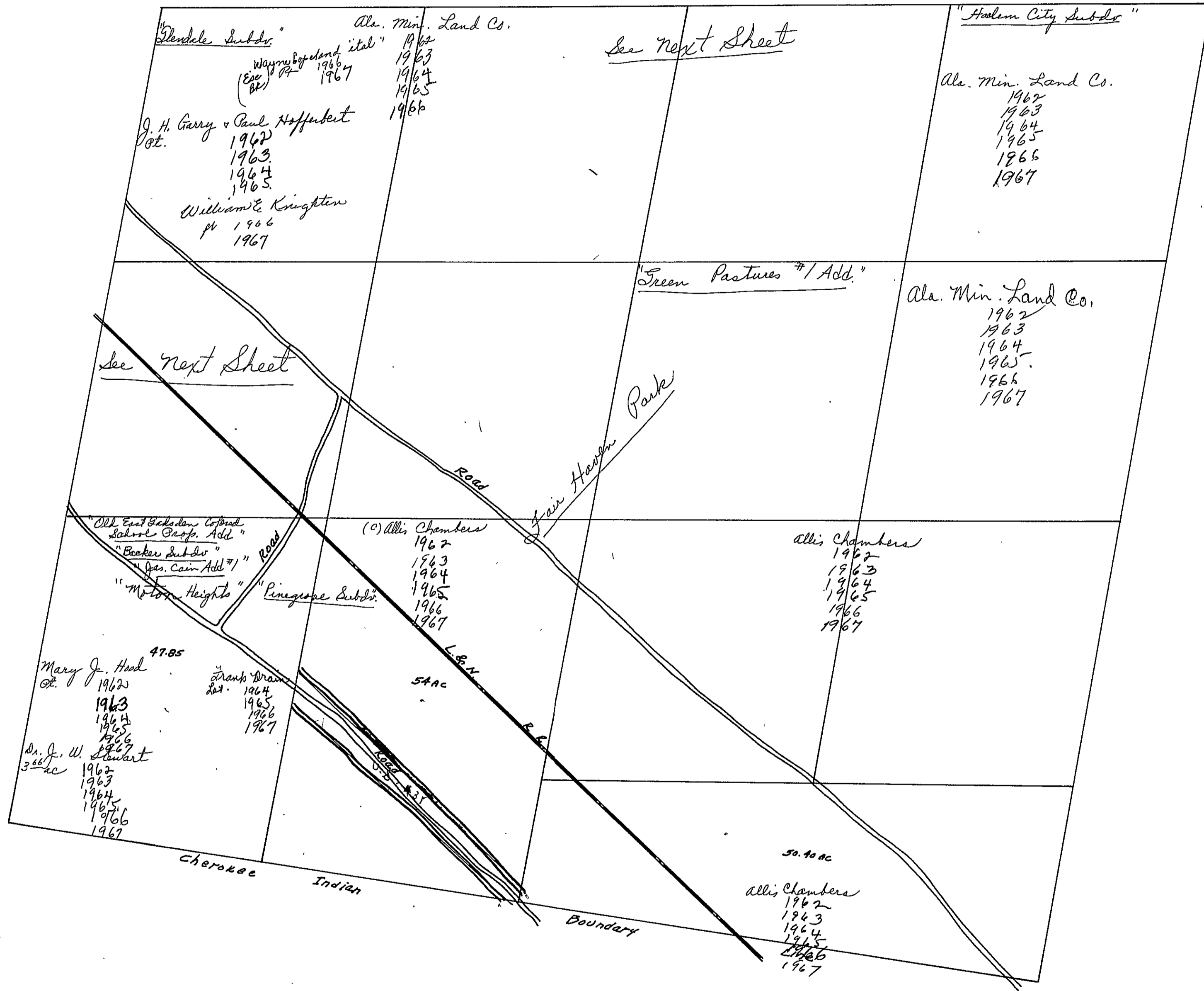


<u>SE NW 4</u>		<u>NW SE 4</u>	
<p>Noba Ratchford Pt. 1962 1963 1964 1965 1966 1967</p> <p>L.C. Campbell Lot 1962</p> <p>Glava Campiell Lot 1963 1964 1965 1966 1967</p> <p>C.H. Hughes Pt. 1962 1963 1964 1965 1966 1967</p> <p>R.E. Holland 2 lots 1962 1963 1964 1965 1966 1967</p> <p>Jos. Wm Chitwood Pt. 1962 1963 1964 1965 1966 1967</p>	<p>Ralph + Merle Sims 1962 1963 1964 1965 1966 1967</p> <p>Regal Lumpkin, Sr. + Lillian Pt. 1962 1963 1964 1965 1966 1967</p> <p>J.E. Sheffield Pt. 1962 1963 1964 1965 1966 1967</p> <p>David Brown + wj. Pt. 1962 1963 1964 1965 1966 1967</p> <p>Wm B. + M.A. Johnson 1962 1963 1964 1965 1966 1967</p> <p>Mrs. Lorena Walker 3 lots 1962 1963 1964 1965 1966 1967</p>	<p>Bessie R. Berkstrasser Pt. 1962 1963 1964 1965 1966 1967</p> <p>Sq. Ella Mae Watts Pt. 1967</p> <p>Archie M. Head + wj. 1962 1963 1964 1965 1966 1967</p> <p>Woodrow W + Mary Fuller Lot 1964 1965 1966 1967</p> <p>Wm + Frances Blackwell Pt. 1962 1963 1964 1965 1966 1967</p> <p>Orville Alford 1962 1963 1964 1965 1966 1967</p> <p>George Geer Lot 1962 1963 1964 1965 1966 1967</p> <p>Esther Belle Harcrow Pt. 1962 1963 1964 1965 1966 1967</p>	<p>L.M. Raley Pt. 1962 1963 1964 1965 1966 1967</p> <p>L.C. Bradford Lot 1962 1963 1964 1965 1966 1967</p> <p>W.O. Everett Pt. 1962 1963 1964 1965 1966 1967</p> <p>Melvin + Marie R. Freeman Lot 1965 1966 1967</p> <p>Sidney E. Berkstrasser Jr Pt. 1967</p> <p>Sidney E. + Bessie B. Berkstrasser Pt. 1967</p> <p>Gerall R. Smith 3 1/2 ac 1967</p> <p>Albert J. Erwin Pt. 1967</p> <p>Ray D. Beames 1968 Bldg for 1967 Town</p>
<u>NE SW 4</u>		<u>NE SE 4</u>	
<p>Coy + Hazel E. Woodall Lot 1962 1963 1964 1965 1966 1967</p> <p>Henry Jr. + Dorothy Phifer 1962 1963 1964 1965 1966 1967</p> <p>Margaret Cochran Lot (3/4) 1962 1963 1964 1965 1966 1967</p> <p>Paul Wise Jr. + Jennie 15' x 140' 1962 1963 1964 1965 1966 1967</p>	<p>"Sheffield Hgts. Subdv" J.E. Sheffield Pt. 1962 1963 1964 1965 1966 1967</p> <p>Ed. Walker Pt. 1962 1963 1964 1965 1966 none</p> <p>James R. Blanton Pt. 1967</p> <p>E.R. Pruitt 1 ac - 1962 1963 1964 James R. Pruitt 1965 1966 1967</p> <p>Leila L. Griffith Lot (cont) 1962 1963 1964 1965</p> <p>W.B. Wells (cont 27) 1966 1967</p>	<p>L.M. Raley Pt. 1962 1963 1964 1965 1966 1967</p> <p>C.C. Lumpkin + wj. Lot 1962 1963 2 lots - 1964 1965 1966 1967</p> <p>Rev. L.R. Otwell 3 ac - 1962 1963 1964 2 1/2 ac 1965 1966 1967</p> <p>Ray Cronwell 1 ac 1962 1963 1964 1965 1966 1967</p> <p>Willard J. D. Wells Pt. 1962 1963 1964 1965 1966 1967</p>	<p>"Kershaw Add" "Sheffield Hgts Add"</p> <p>Bessie R. Berkstrasser "etal" 1962 1963 1964 1965 1966 none</p> <p>Sidney E. Berkstrasser Jr Pt. 1967</p> <p>Sidney E. + Bessie B. Berkstrasser Pt. 1967</p> <p>C.V. M^c Caffrey 1962 1963 1964 1965 1966 1967</p> <p>Ray D. Beames 1968 Bldg for 1967 Town</p> <p>Russell + Eva Stewart 1962 1963 1964 1965 1966 1967</p> <p>Willie Ann M. Kershaw 1962 1963 1964 1965 1966 1967</p>

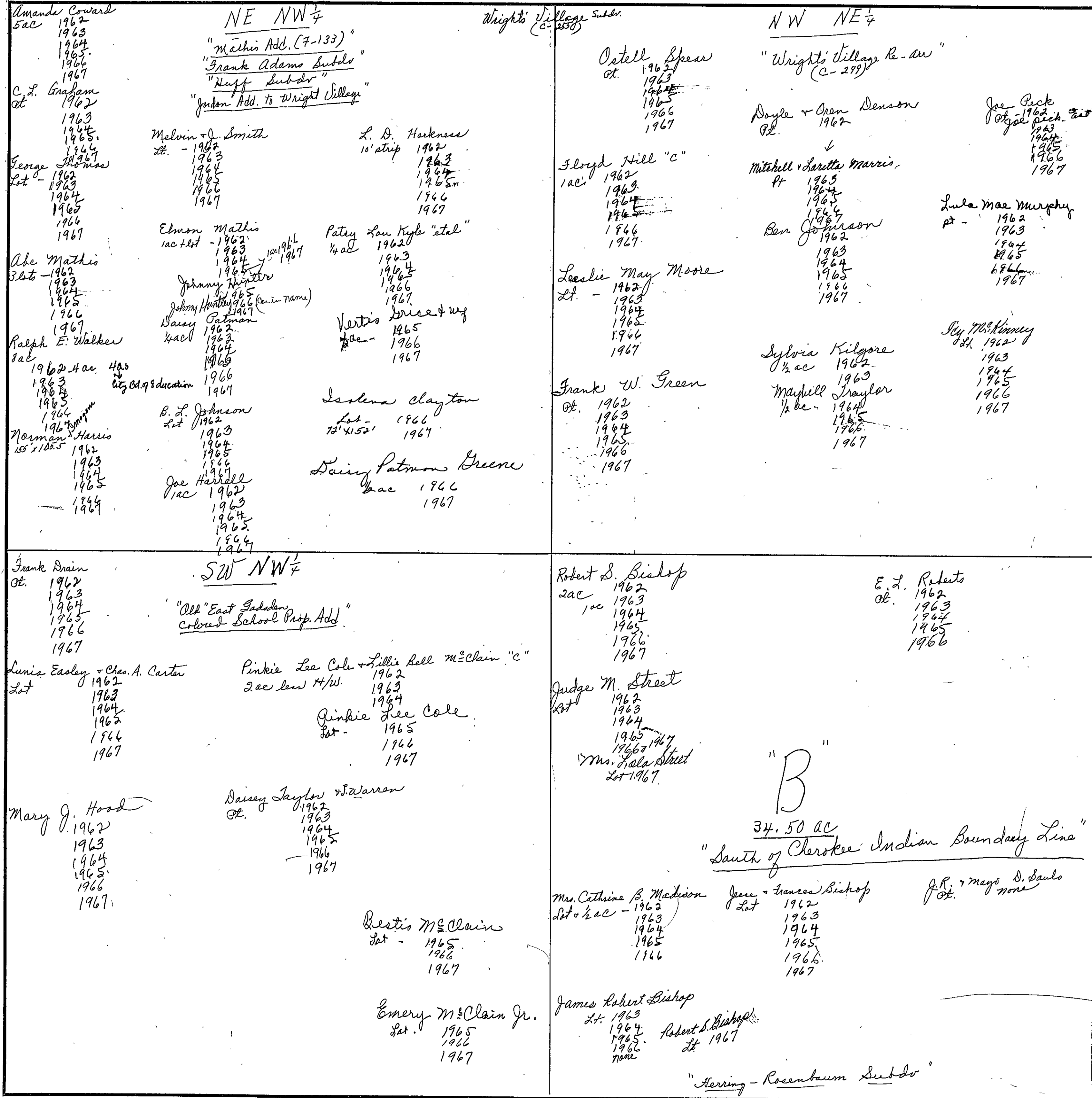
SEC. 13, TP. 12 S, R. 6 E



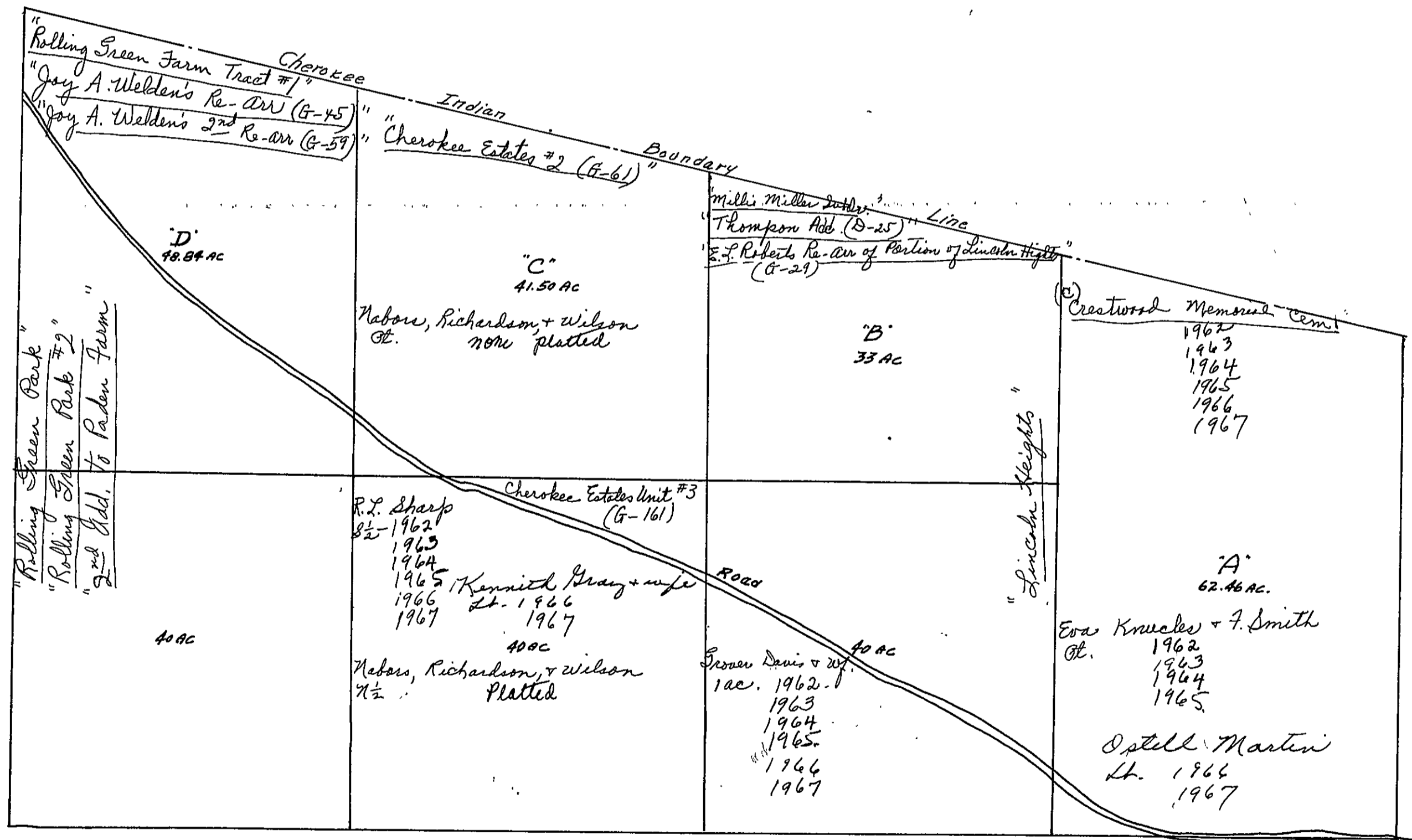
SEC. 13, T.P. 12 S, R 6 E

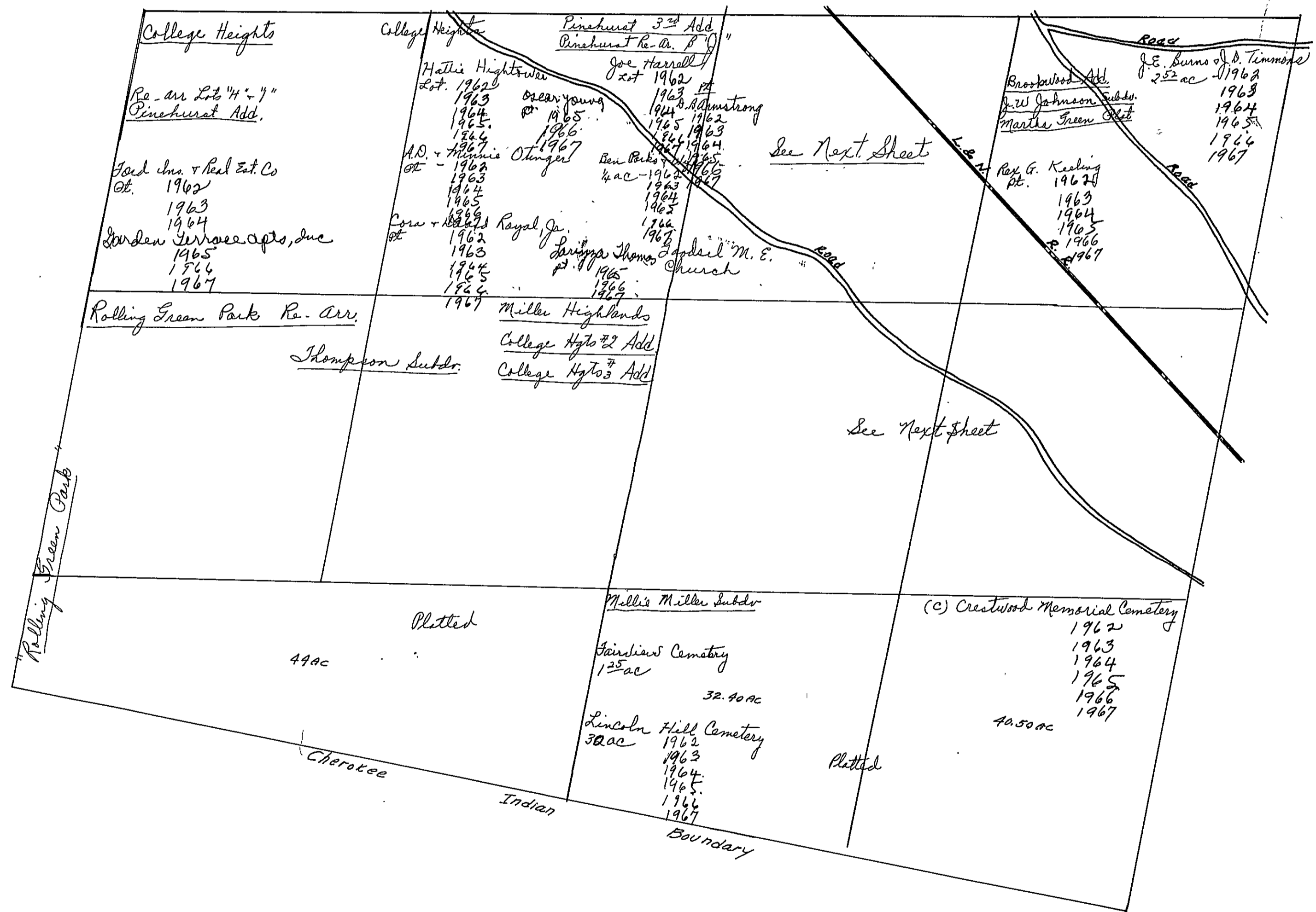


Form 1-S.T.C. P. O. - BIRMINGHAM



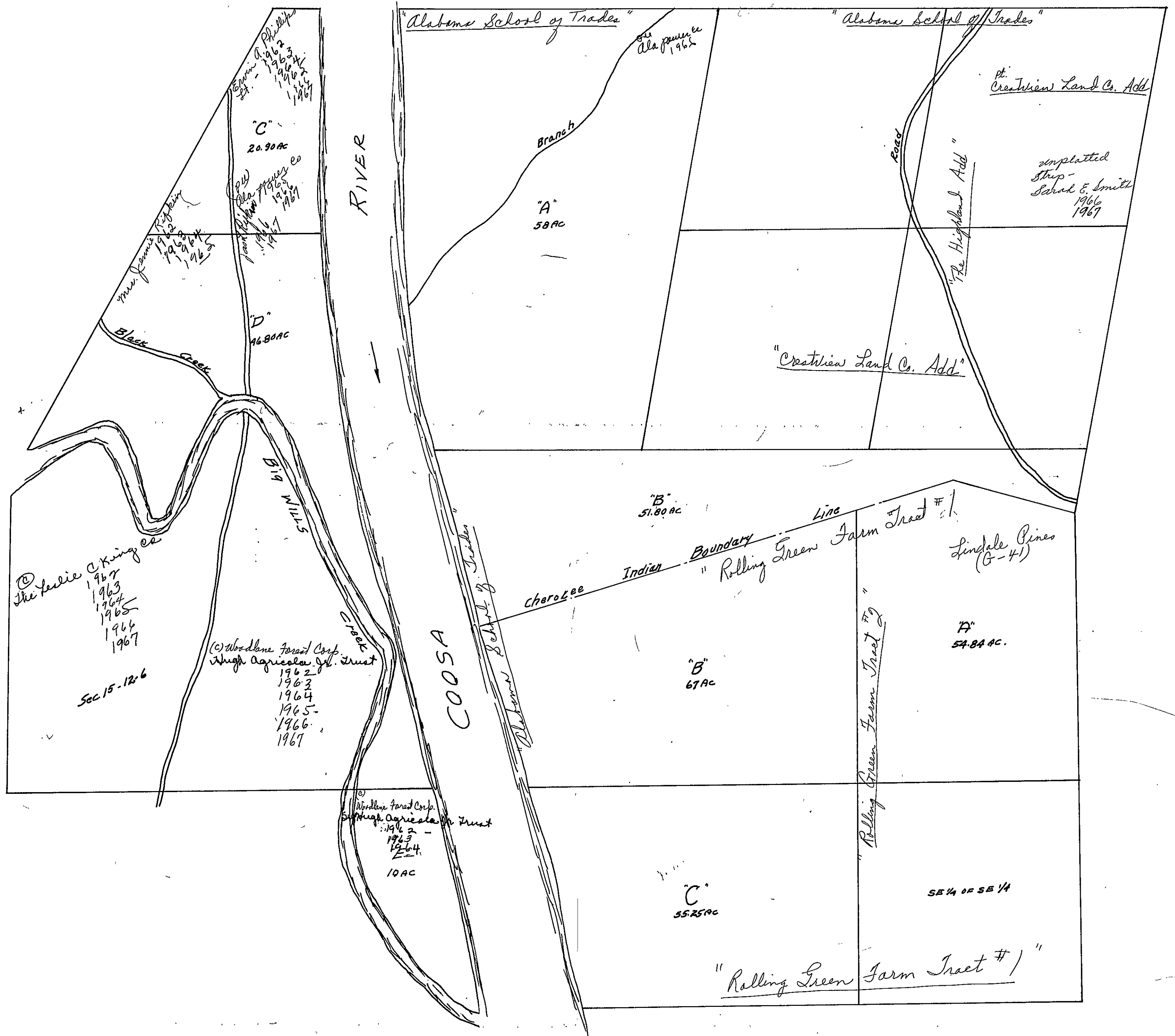
Scale - 1 inch = 300.00 Ft.



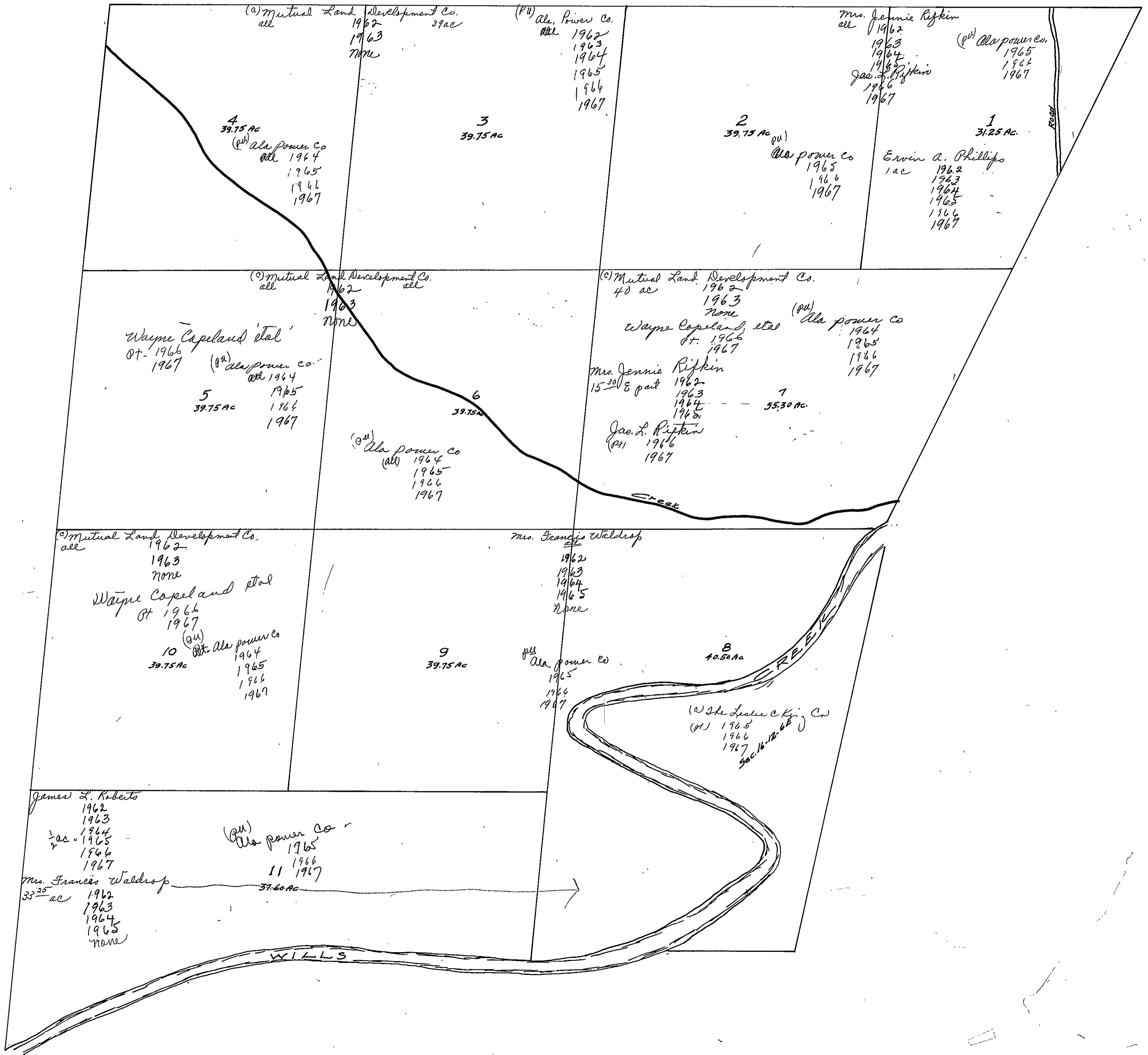


Form 1-S.T.C. 7-6-61-BIRMINGHAM

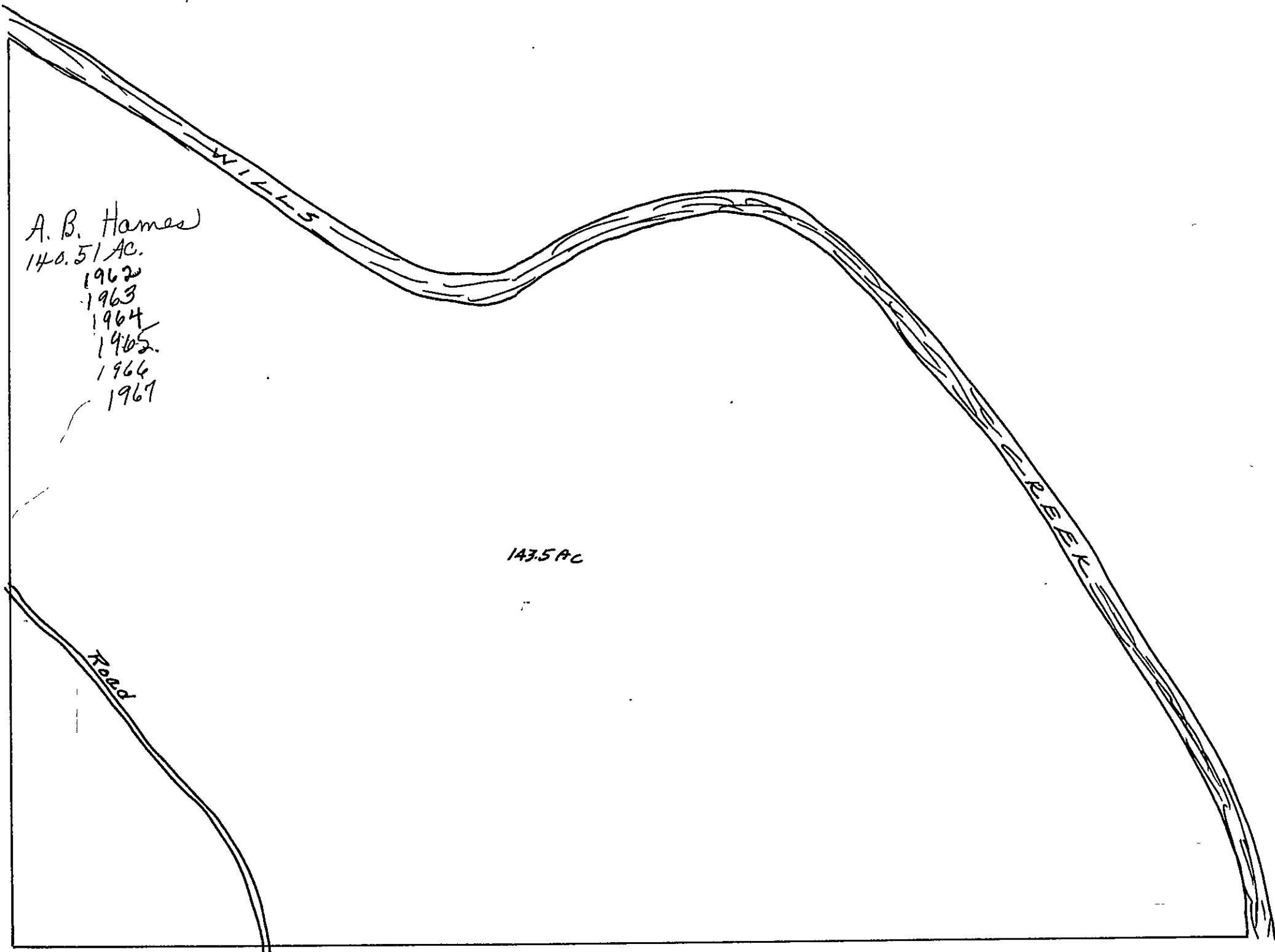
<p>Julia Berry "Hrs." "C" 1/2 ac 1962 1963 1964 1965 1966 1967</p> <p>John H. + Frances Hardy 1962 1963 1964 1965 1966 1967</p> <p>Adolph Salomonson 1962 1963 1964 1965 1966 1967</p> <p>Cornie C. + [unclear] Smith 1962 1963 1964 1965 1966 1967</p> <p>Rosie Lee Fuller 1/4 ac 1962 1963 1964 1965 1966 1967</p> <p>Larvon Marie 1962 1963 1964 1965 1966 1967</p> <p>Salmon G. Thomas 1962 1963 1964 1965 1966 1967</p> <p>Annie B. Patman "C" 1962 1963 1964 1965 1966 1967</p>	<p>NW NE 1/4</p> <p>"Mandy Thaxton 'Subd'" "Brookwood Add" "Sadden Corp 2nd Add Re-arr"</p> <p>Hamon Green + wif 1962 1963 1964 1965 1966 1967</p> <p>Robert Thos. Cassater 1 ac 1962 1963 1964 1965 1966 1967</p> <p>Mason Longroy 1 ac 1962 1963 1964 1965 1966 1967</p> <p>Frank Martin 1962 1963 1964 1965 1966 1967</p> <p>Daisy Taylor + [unclear] Warren 1962 1963 1964 1965 1966 1967</p> <p>Scott + [unclear] Parker 1962 1963 1964 1965 1966 1967</p> <p>Paulina [unclear] 1962 1963 1964 1965 1966 1967</p>	<p>G. R. Anderson 1962 1963 1964 1965 1966 1967</p> <p>Ben Parks + wif 1962 1963 1964 1965 1966 1967</p> <p>Annie Williams 1/2 ac 1962 1963 1964 1965 1966 1967</p> <p>Ben [unclear] 1962 1963 1964 1965 1966 1967</p> <p>Mary Martin "Hrs" 1 ac 1962 1963 1964 1965 1966 1967</p> <p>Carrie [unclear] 1/2 ac 1962 1963 1964 1965 1966 1967</p> <p>Roxie Taylor Carr 1/6 ac 1962 1963 1964 1965 1966 1967</p> <p>Cora B. + David Royal, Jr. 1962 1963 1964 1965 1966 1967</p> <p>D. Royal, Sr. "Est" 1962 1963 1964 1965 1966 1967</p> <p>Larion Thomas 1962 1963 1964 1965 1966 1967</p>	<p>SE NE 1/4</p> <p>Rex G. Keeling 1/2 ac 1962 1963 1964 1965 1966 1967</p> <p>Edward L. Aaron "c" 1 ac 1962 1963 1964 1965 1966 1967</p> <p>Crestwood Memorial Cem. 1962 1963 1964 1965 1966 1967</p> <p>Platted</p>
---	---	---	---

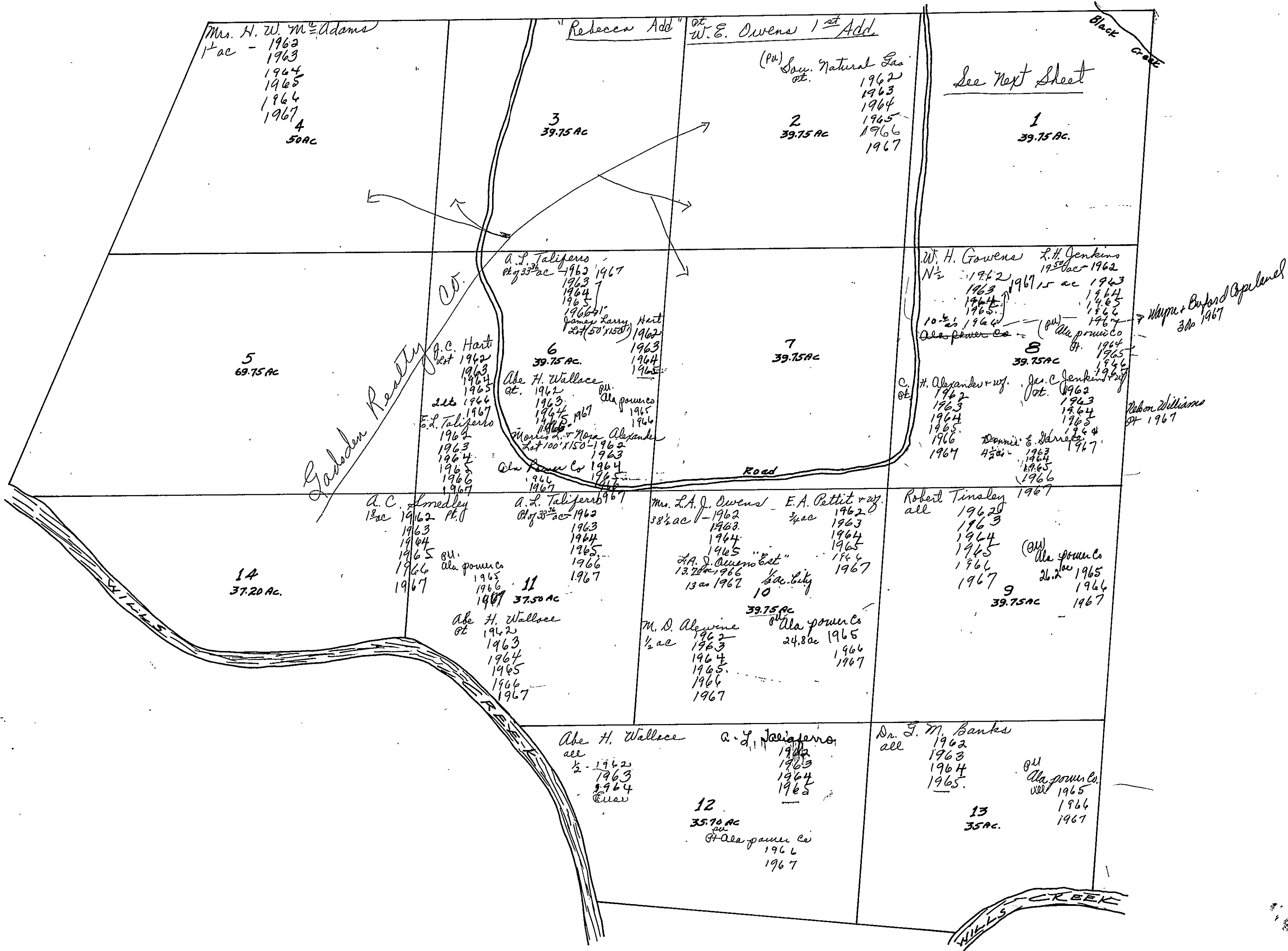


SEC. 16, TP. 12 S, R. 6 E



SEC. 17, T. 12 S, R. 6 E





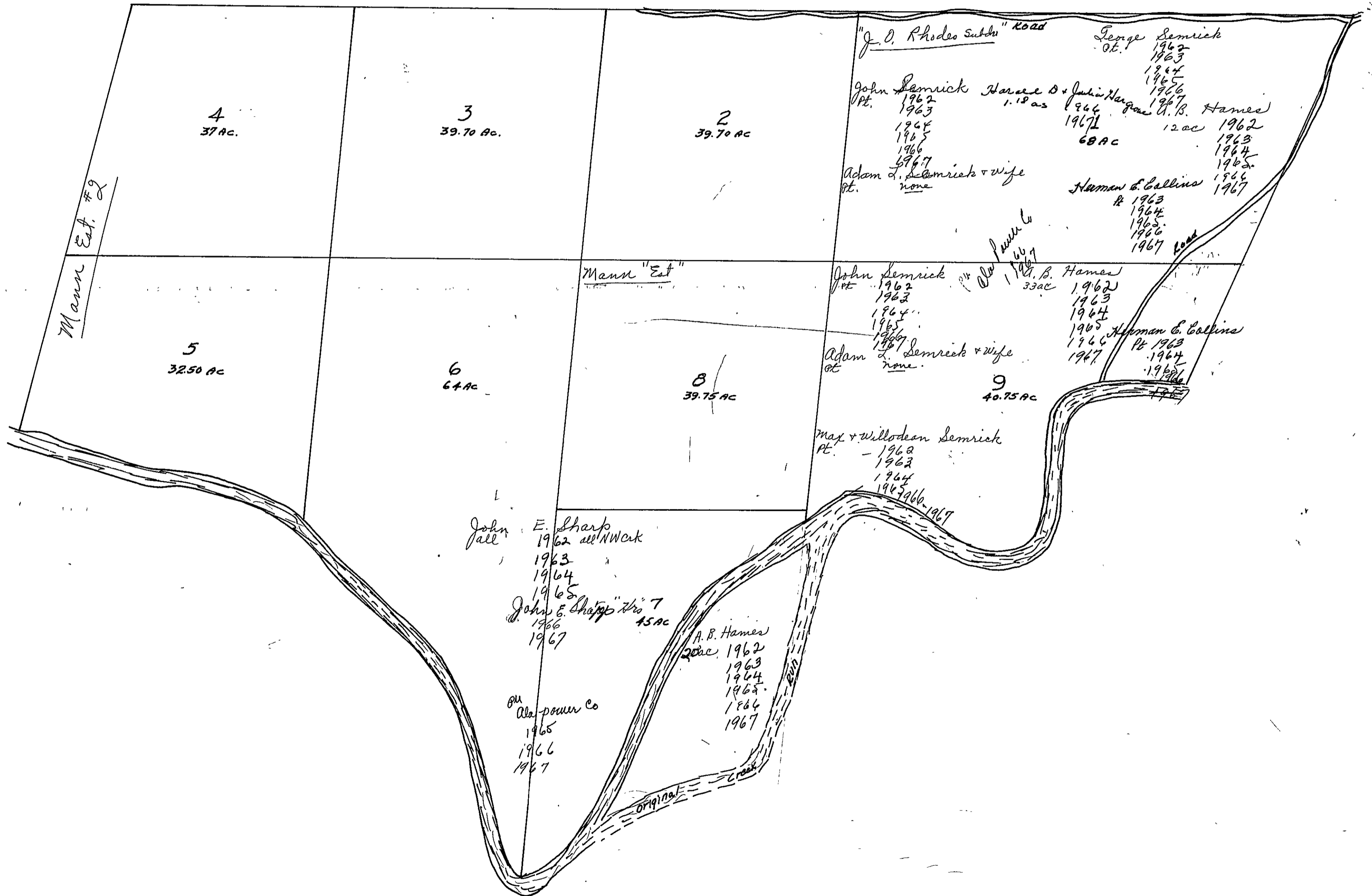
Form 1-S.T.C. P. O. N. - BIRMINGHAM

	<p>W. H. McWhorter 4 ac - 1962 None 1963</p> <p>W. W. Burnett 23 3/4 ac 1962 1963 9 5/8 ac - 1965 1964 1967</p> <p>Joe W. Grambling 3 3/4 ac 1962 1963 1964 1965 1966 1967</p> <p>Abel L. Stephens 2 1/2 ac 1962 1963 1964 1965 1966 1967</p> <p>Johnson J. Morgan 1 ac - 1962 1963 1964 1965 1966 1967</p>	<p>Curtis Burnett 4 1/2 ac 1962 1963 1964 1965 1966 1967</p> <p>G. F. Bynum Pt. 1962</p> <p>Calvin G. Treatnut Pt 1963 1964 1965 1966 1967 39 25 AC</p> <p>Jas. C. Morgan Lot 1962 1963 1964 1965 1966 1967 M. L. Foster, et al. 2 ac. see no. 1962</p> <p>(old) Ala. Power Co Pt. 1964 1965 1966 1967</p>	<p>ms. W. D. Cochran Lot 100' x 150' 1962 1963 1964 1965</p> <p>Mrs. Lois D. Johnson Lot. 1966 1967</p> <p>L. D. Martin, Jr. + wif. Lot 60' x 150' 1962 1963 1964 1965 1967</p> <p>Thelma Valentino 1 ac 1962 1963 1964 1965 1966 1967</p> <p>Wayne Copeland, Gdn. Pt. 1962 1963 1964 1965 1966 None</p> <p>Emma Lee 1967</p> <p>C. J. Allison Pt 1962 1963 1964 1965</p>

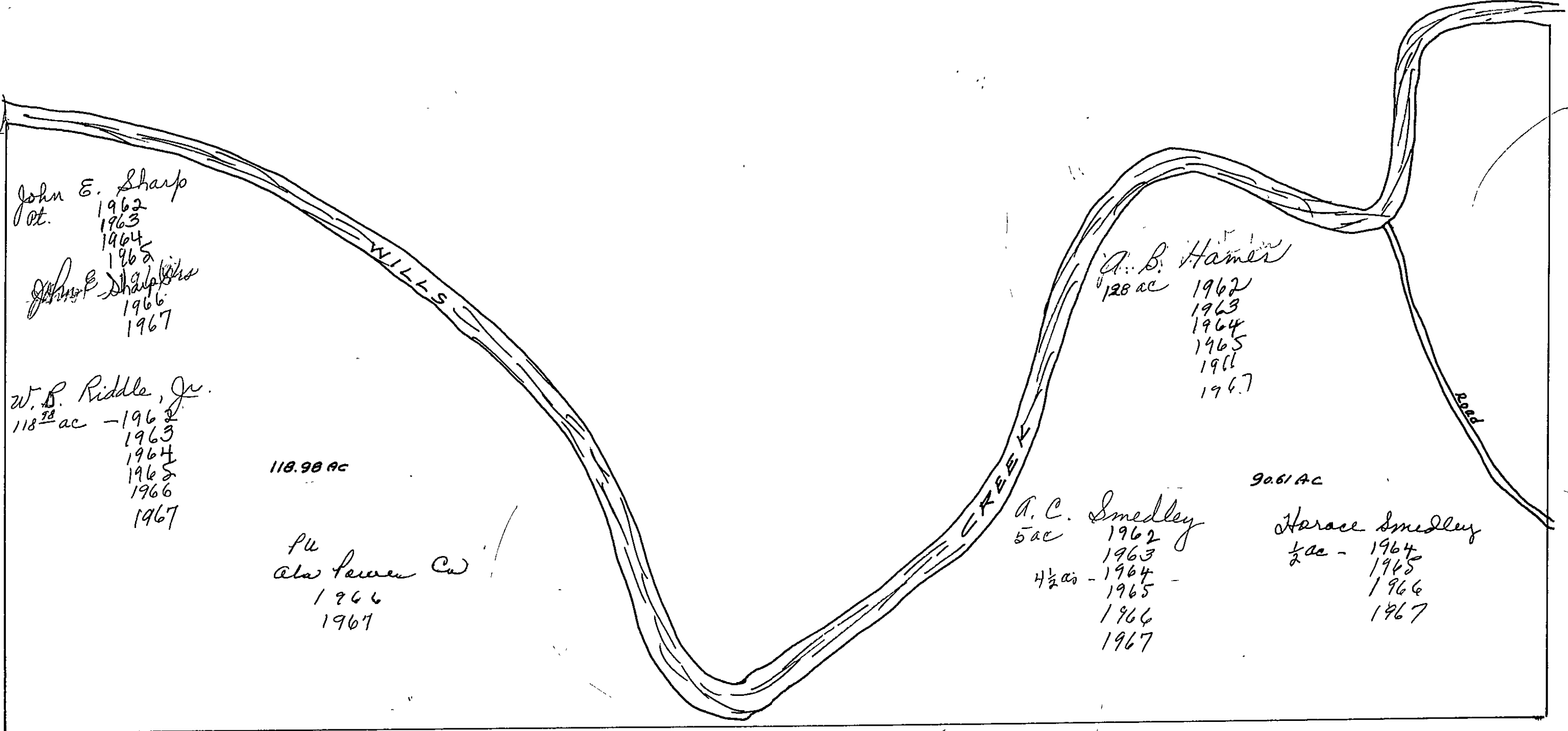
Scale - 1 inch = 300.00 Ft.

SEC. 18, TP. 12S, R. 6E

3800
2800
1800



SEC. 18, TP. 12 S, R 6 E



John E. Sharp
 Pt. 1962
 1963
 1964
 1965
 John E. Sharp
 1966
 1967

W. B. Riddle, Jr.
 118.98 ac - 1962
 1963
 1964
 1965
 1966
 1967

118.98 ac

PU
 also known as
 1966
 1967

WILLS

CREEK

A. B. Hamer
 128 ac 1962
 1963
 1964
 1965
 1966
 1967

A. C. Smedley
 5 ac 1962
 1963
 4 1/2 ac - 1964
 1965
 1966
 1967

9061 AC

Harace Smedley
 1/2 ac - 1964
 1965
 1966
 1967

1000

SECTION

19

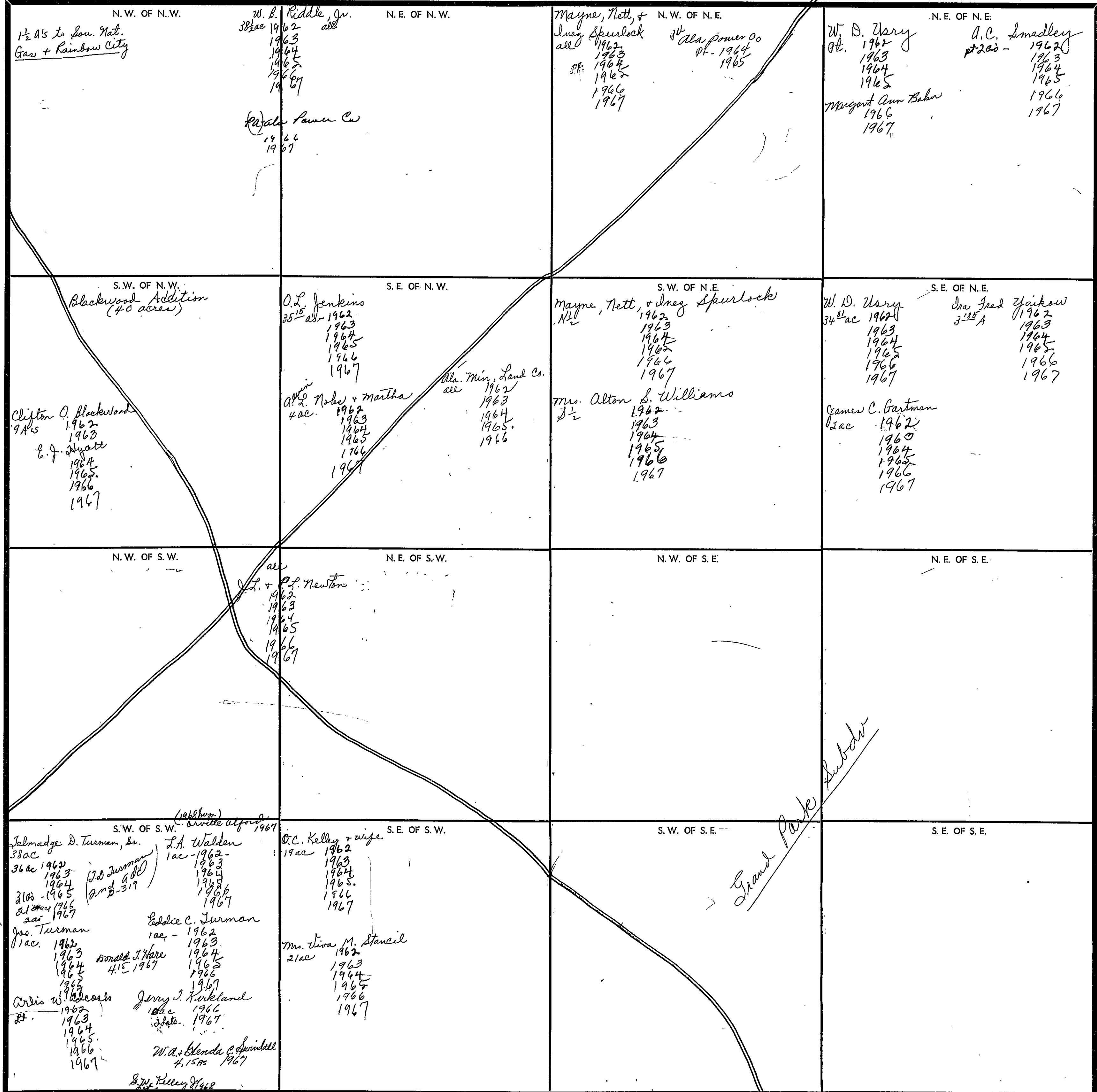
TOWNSHIP

12

RANGE

6

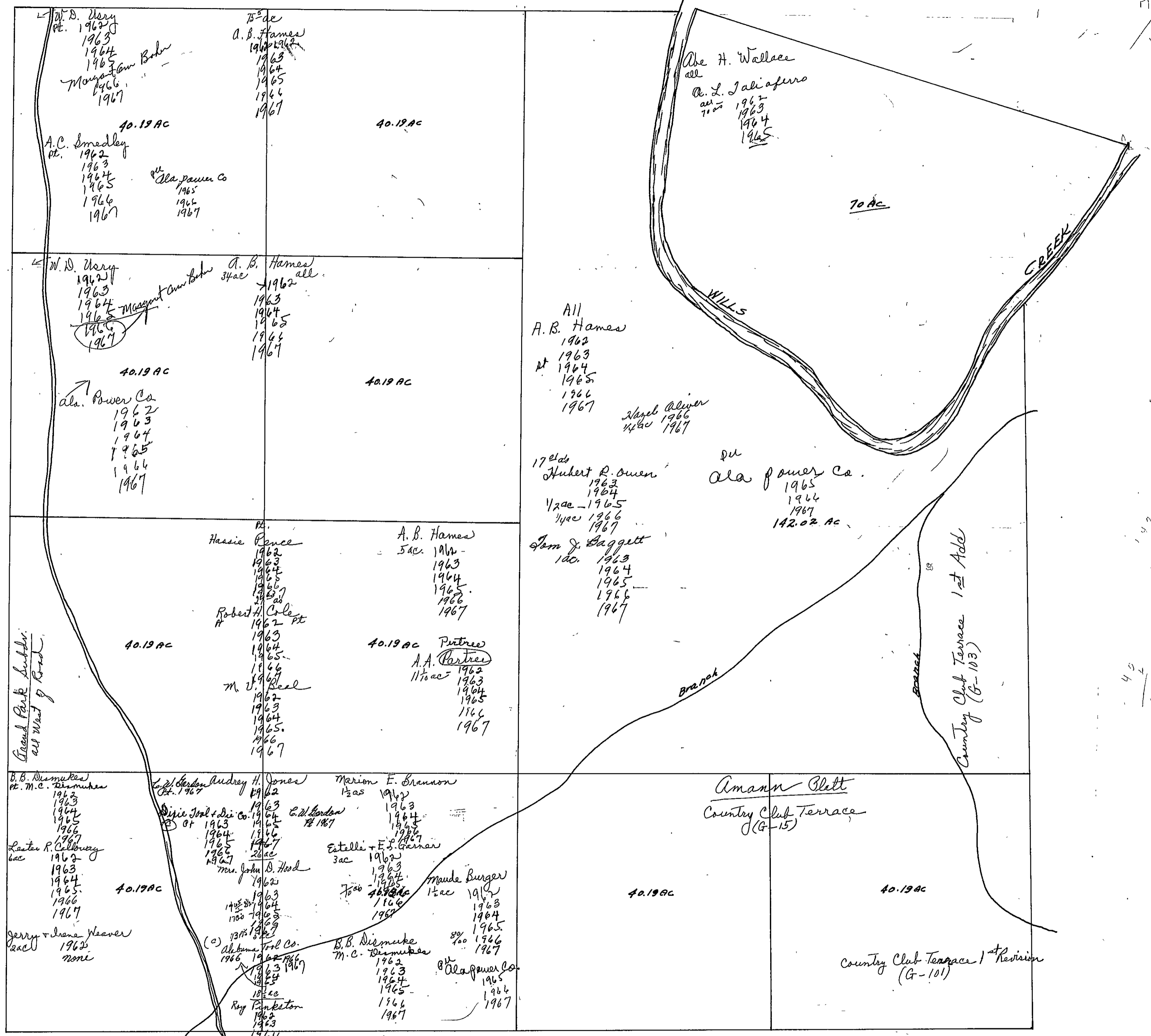
FORM 1-S.T.C.-ROBERTS & SON, BIRMINGHAM



Scale—1 inch—300 Ft.

COUNTY

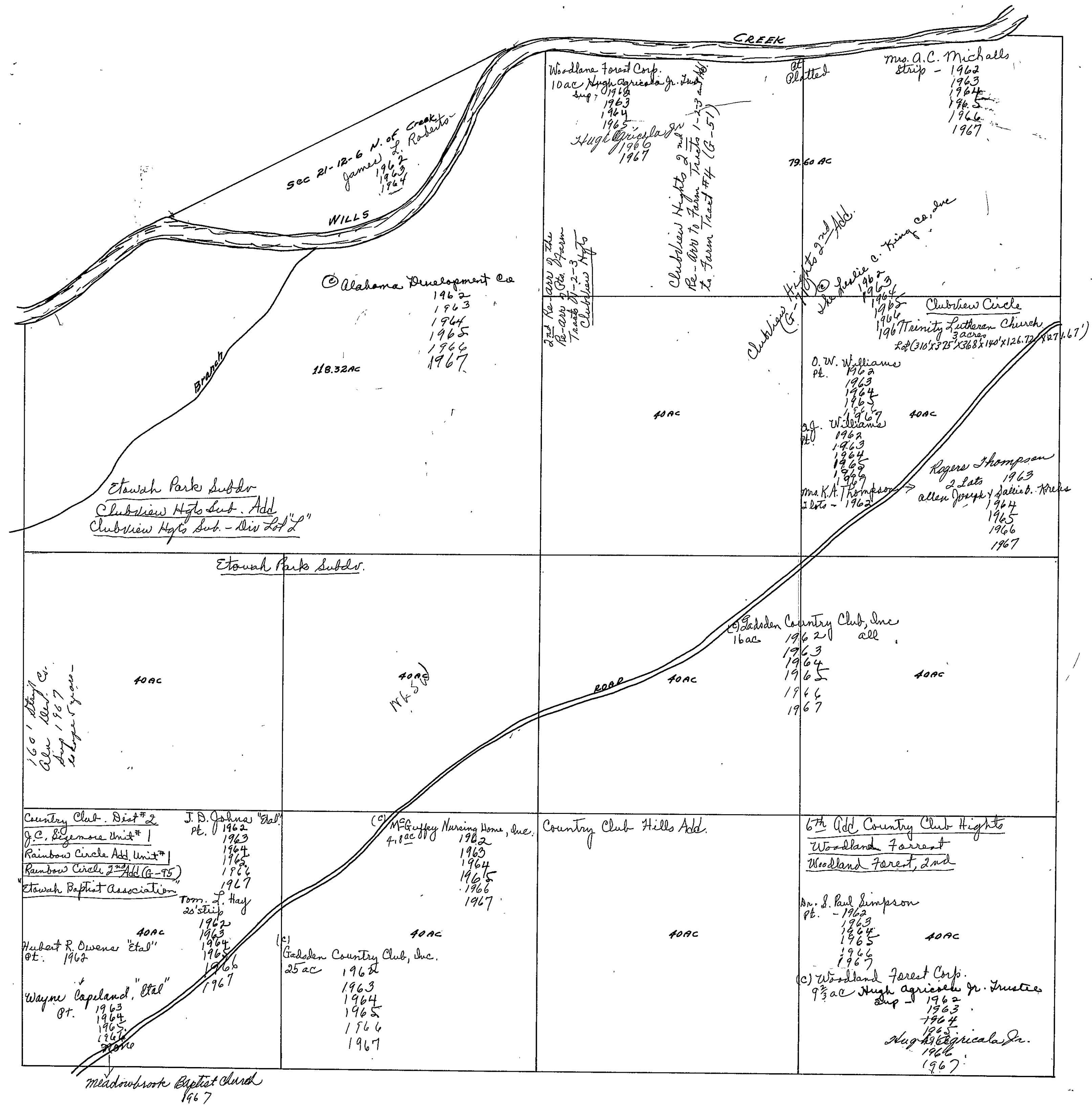
20
13.26
25.70
70
139.02

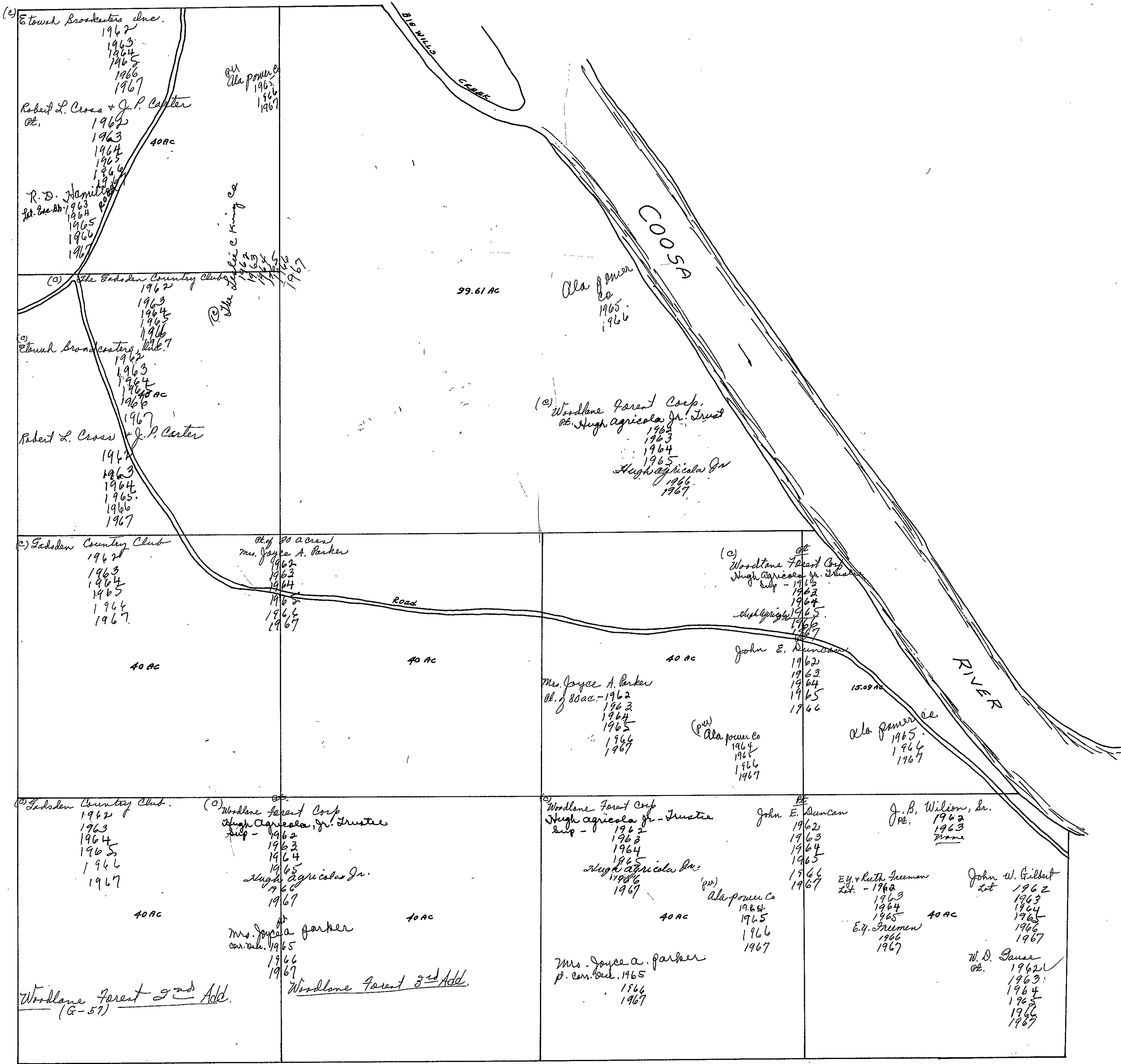


142
10
212

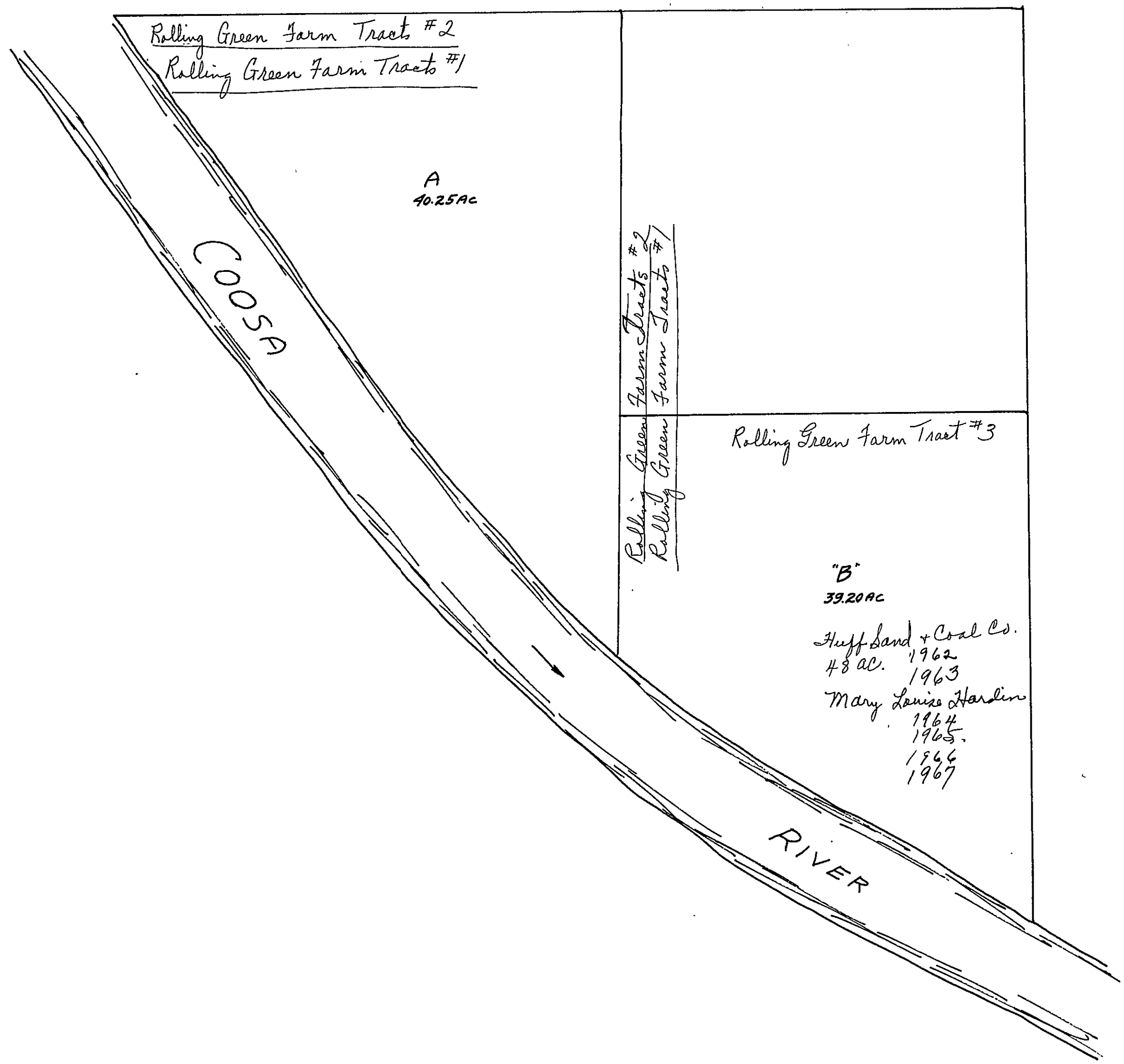
40
2
40

SEC. 21, TP. 12 S, R 6 E.

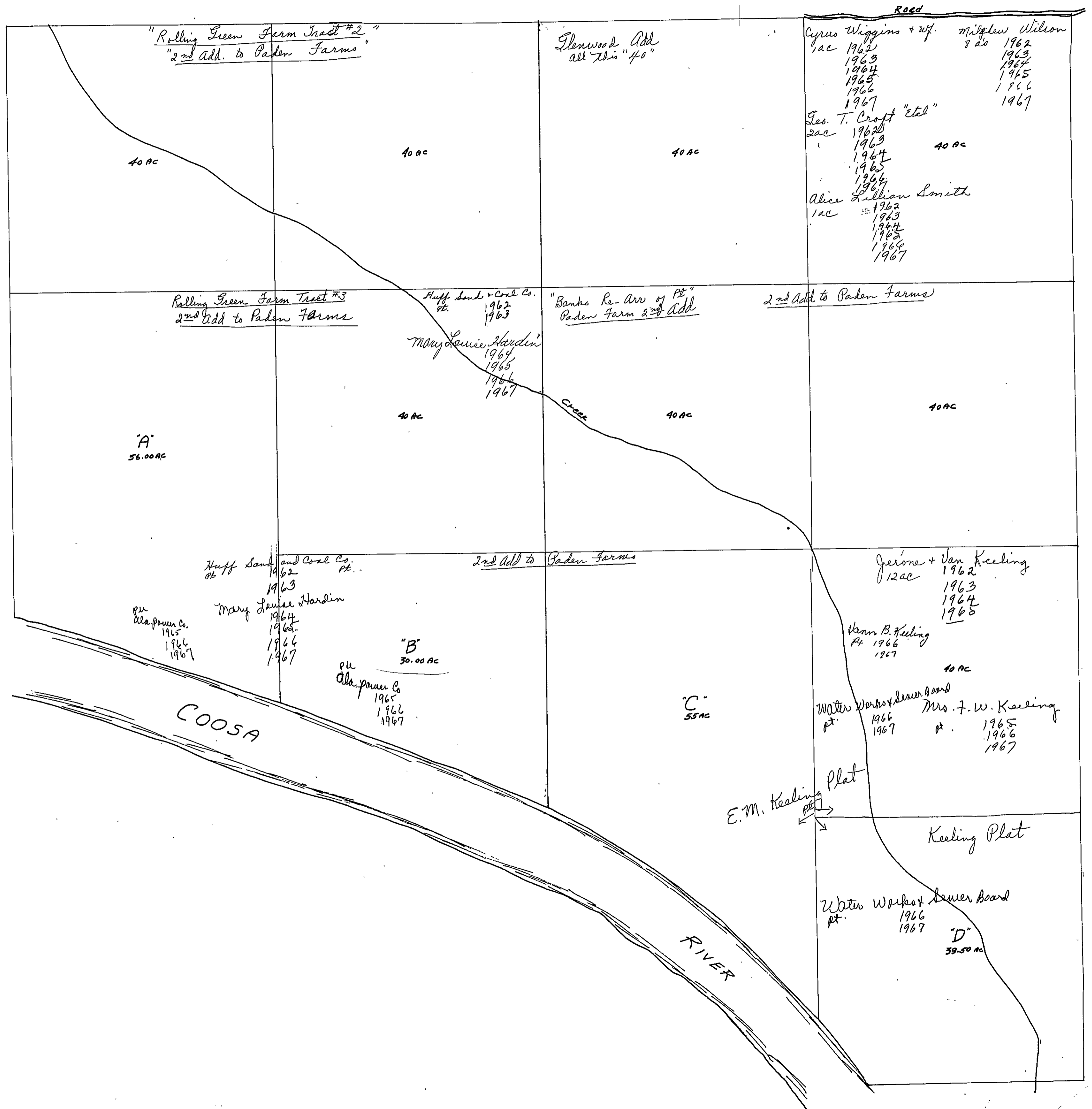


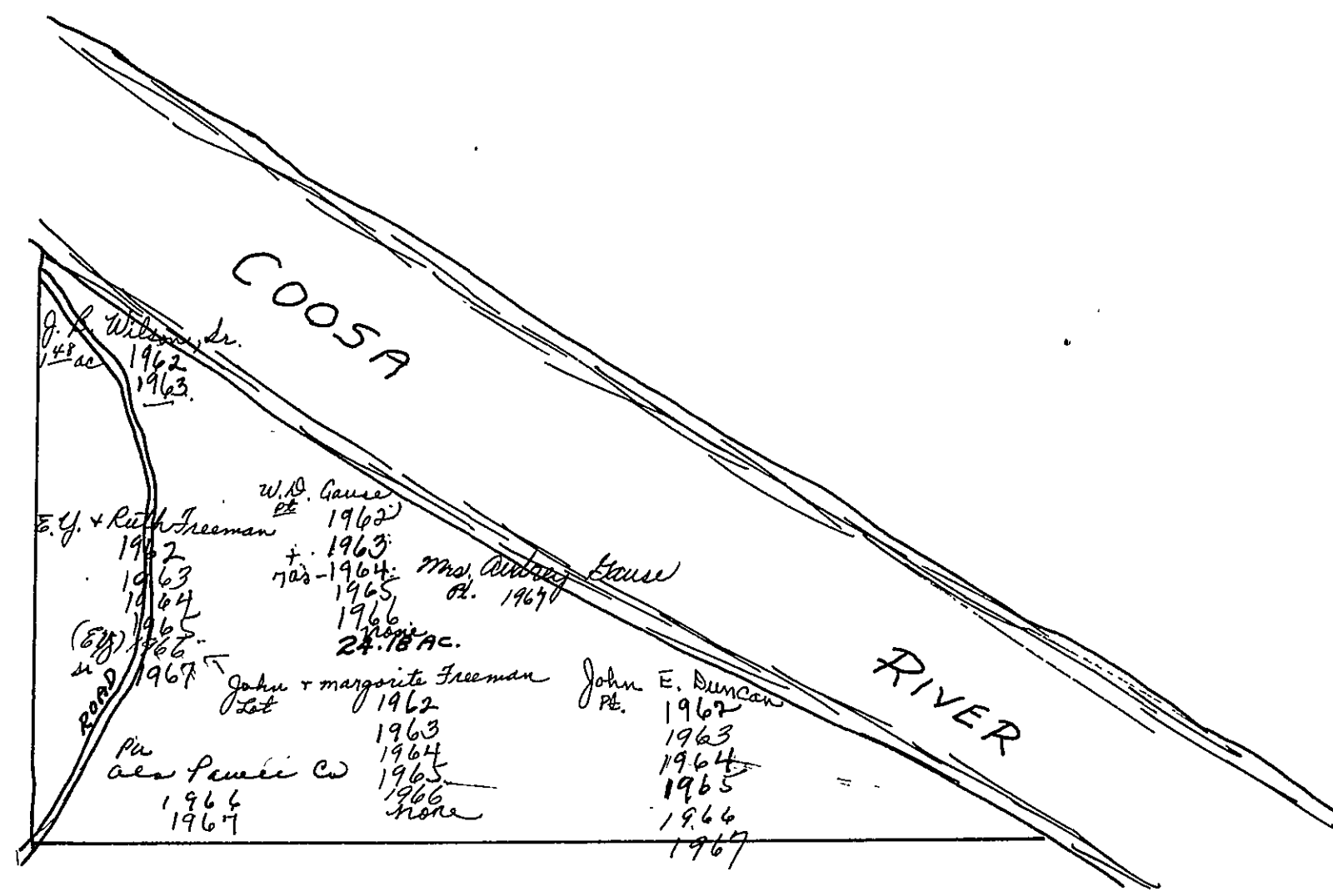


SEC. 22, TP. 12 S, R. 6 E.



SEC. 23, TP. 12 S, R 6 E





SECTION

24

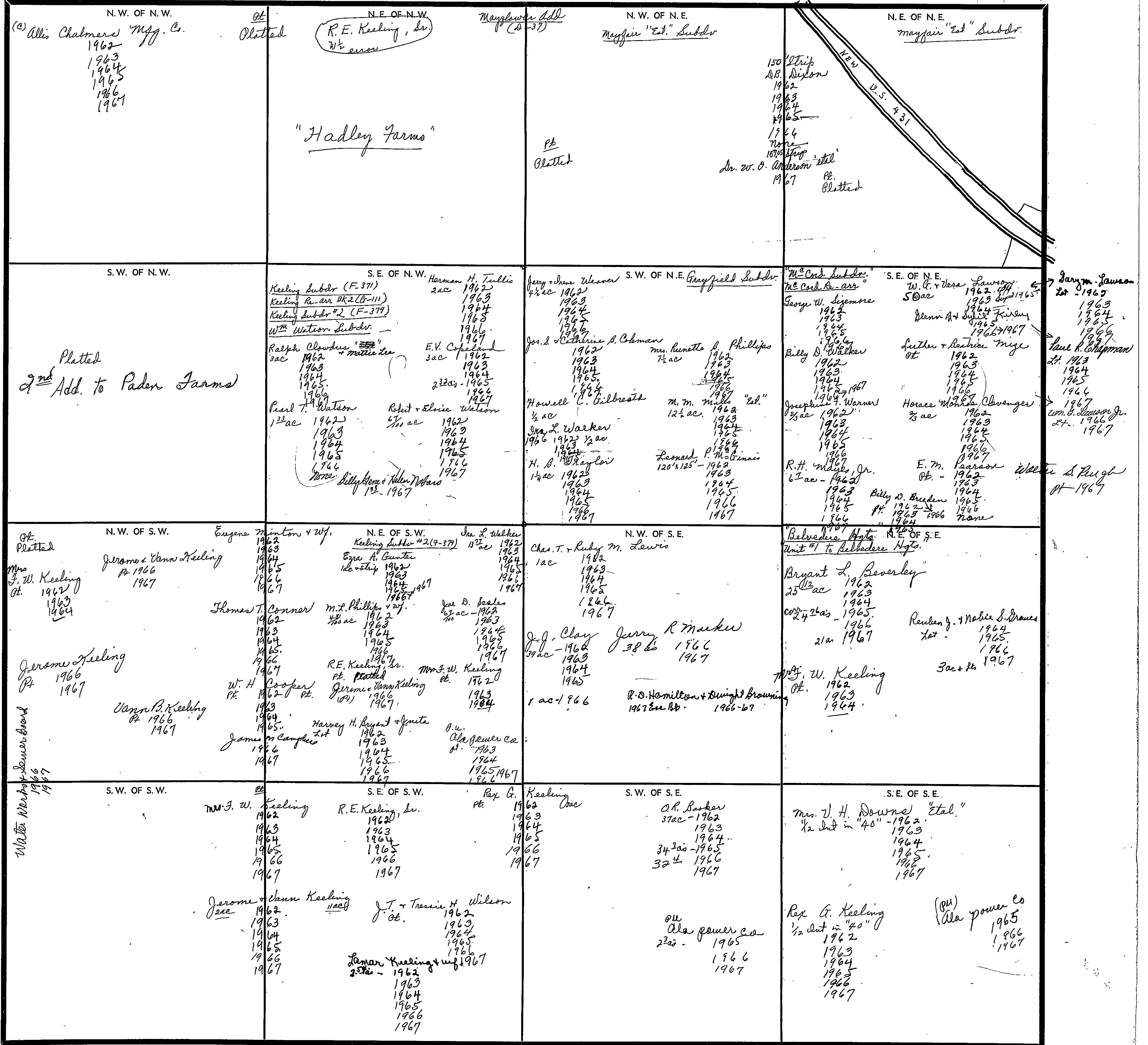
TOWNSHIP

12

RANGE

6

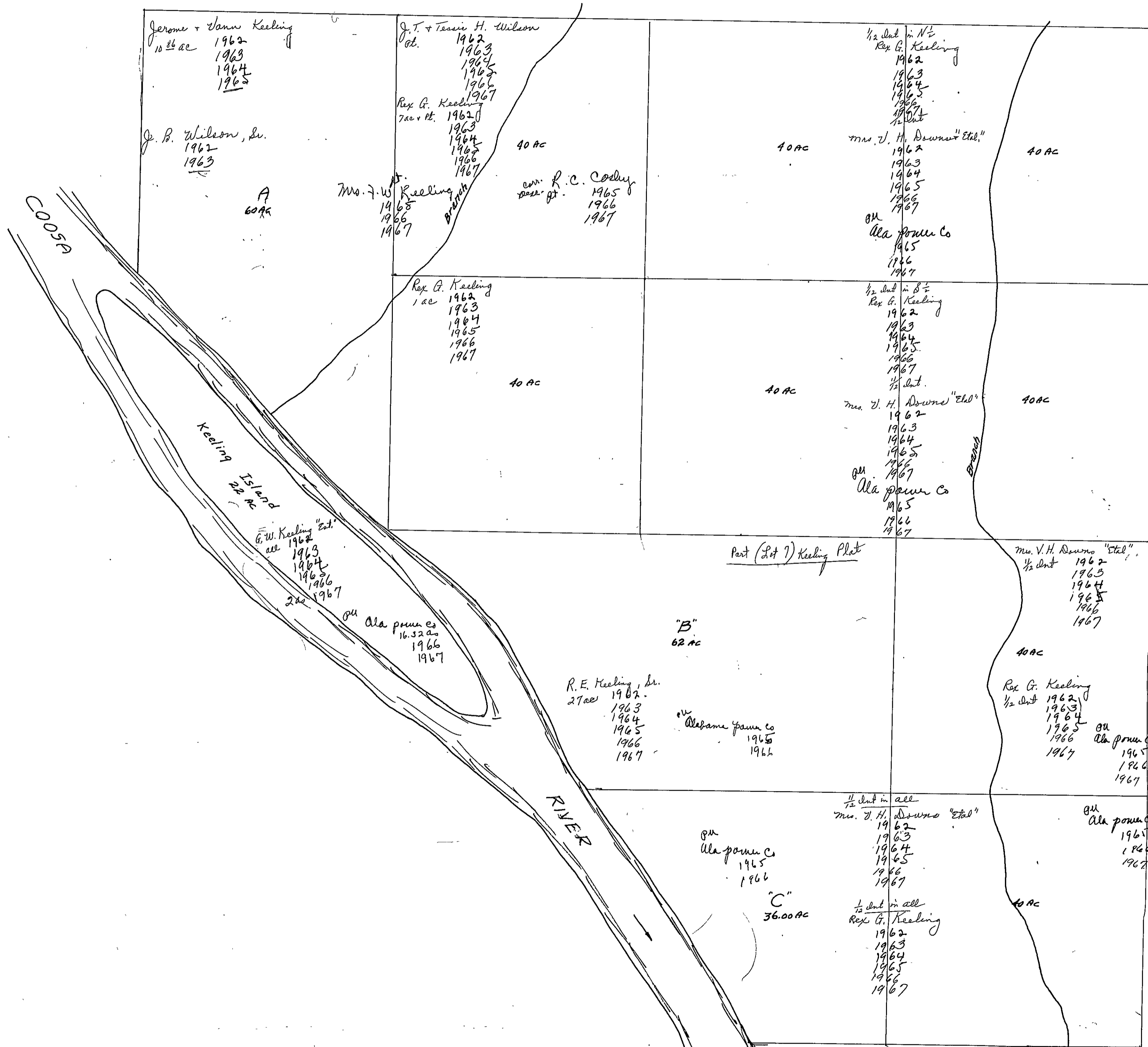
FORM 1-S.T.C.—FORBES & SON, BIRMINGHAM



Scale—1 inch—300 Ft.

COUNTY

SEC. 25, TP. 12 S, R 6 E



Jerome + Vann Keeling
10 3/4 ac
1962
1963
1964
1965

J. B. Wilson, Sr.
1962
1963

A
60.96

J. T. + Thasie H. Wilson
Pat.
1962
1963
1964
1965
1966
1967
Rex G. Keeling
7 ac + pt.
1962
1963
1964
1965
1966
1967

40 ac

con. R. C. Coakley
part pt.
1965
1966
1967

Rex G. Keeling
1 ac
1962
1963
1964
1965
1966
1967

40 ac

1/2 dnt in N 1/2
Rex G. Keeling
1962
1963
1964
1965
1966
1967
1/2 dnt

40 ac

Mrs. V. H. Downs "Etd."
1962
1963
1964
1965
1966
1967

40 ac

OR
Ala power Co
1965
1966
1967

1/2 dnt in S 1/2
Rex G. Keeling
1962
1963
1964
1965
1966
1967
1/2 dnt

40 ac

Mrs. V. H. Downs "Etd."
1962
1963
1964
1965
1966
1967

40 ac

OR
Ala power Co
1965
1966
1967

C005A

Keeling Island
22 ac

G. W. Keeling "Est."
all
1962
1963
1964
1965
1966
1967
2 ac

OR
Ala power Co
1965
1966
1967

Part (Lot 1) Keeling Plat

"B"
62 ac

R. E. Keeling, Sr.
27 ac
1962
1963
1964
1965
1966
1967

OR
Alabama power Co
1965
1966

Mrs. V. H. Downs "Etd."
1/2 dnt
1962
1963
1964
1965
1966
1967

40 ac

Rex G. Keeling
1/2 dnt
1962
1963
1964
1965
1966
1967

OR
Ala power Co
1965
1966
1967

50
+ 116
+ 160
= 276

1/2 dnt in all
Mrs. V. H. Downs "Etd."
1962
1963
1964
1965
1966
1967

OR
Ala power Co
1965
1966

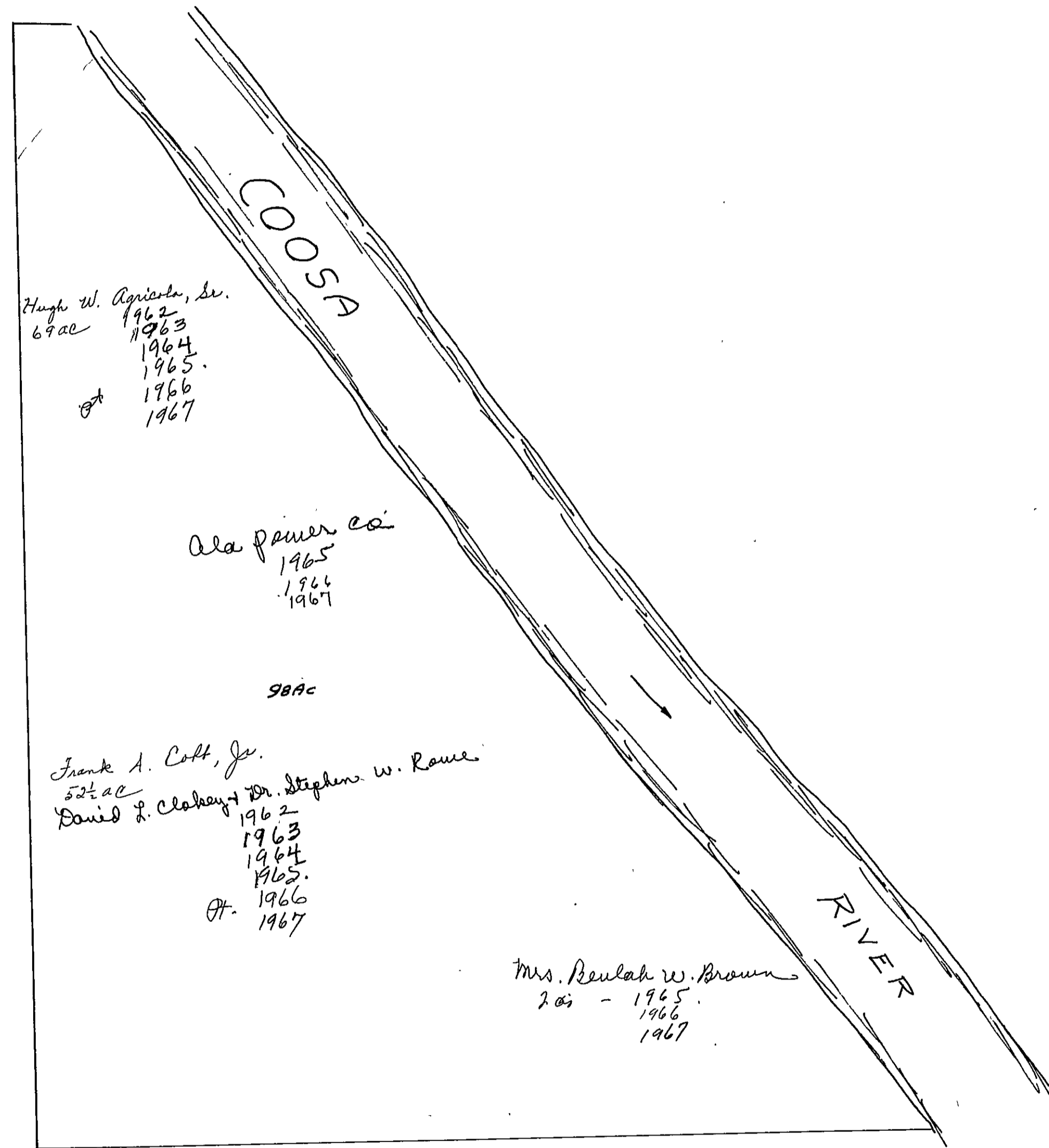
"C"
36.00 ac

1/2 dnt in all
Rex G. Keeling
1962
1963
1964
1965
1966
1967

40 ac

OR
Ala power Co
1965
1966
1967

SEC. 25, TP. 12 S, R 6 E.



Hugh W. Agricola, Sr.
69 ac
1962
1963
1964
1965
1966
1967

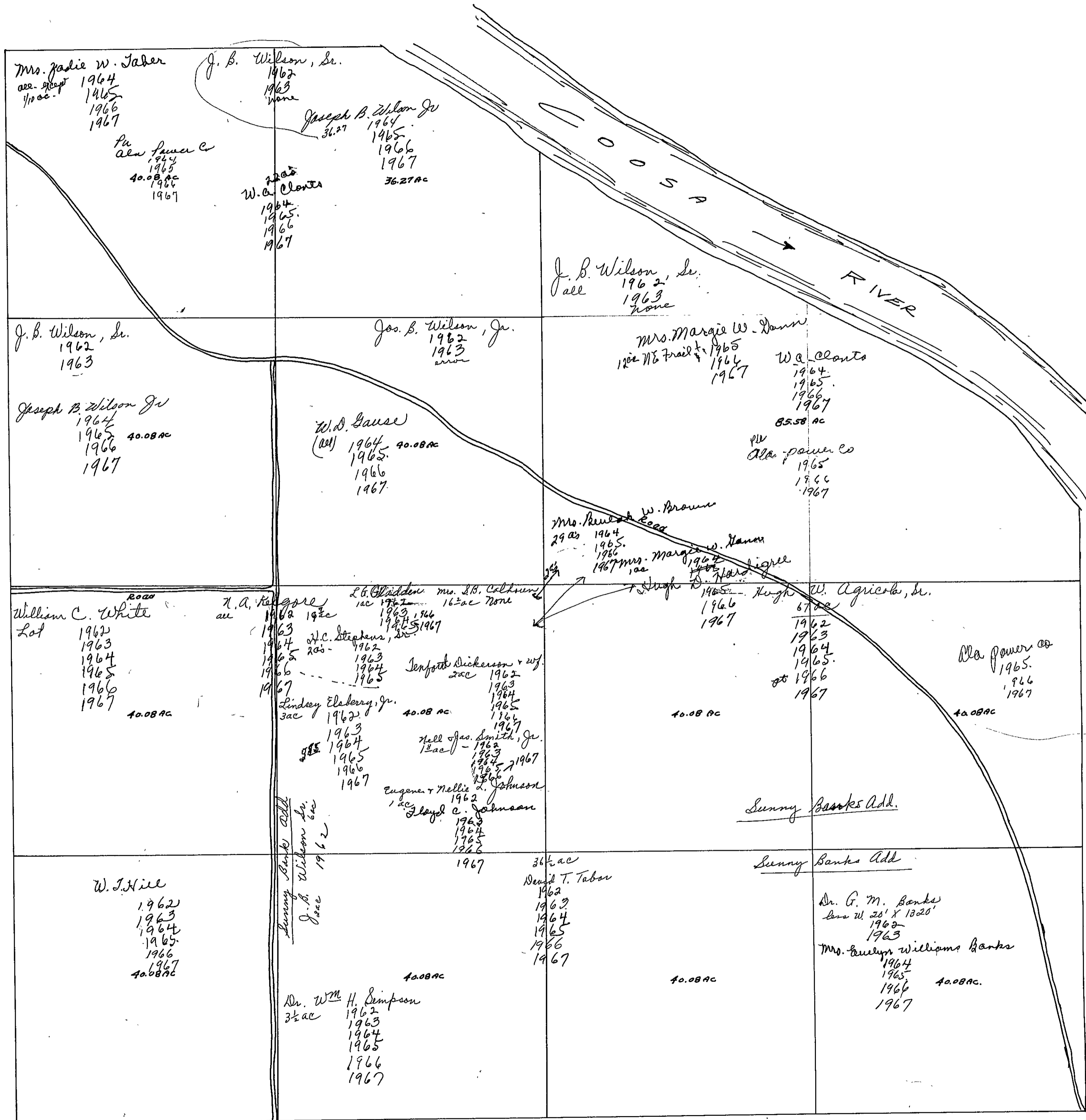
Ala Pomer co
1965
1966
1967

98 ac

Frank A. Colt, Jr.
52 1/2 ac
David L. Clabey + Dr. Stephen W. Rowe
1962
1963
1964
1965
1966
1967

Mrs. Beulah W. Brown
2 ac - 1965
1966
1967

SEC. 26, TP. 12 S, R 6 E.



Mrs. Jodie W. Taber
 1964
 1965
 1966
 1967

J. B. Wilson, Sr.
 1962
 1963
 none

Joseph B. Wilson Jr.
 36.27
 1964
 1965
 1966
 1967

Ala Power Co
 1964
 1965
 40.08 ac
 1966
 1967

J. B. Wilson, Sr.
 1962
 1963

Jos. B. Wilson, Jr.
 1962
 1963
 none

J. B. Wilson, Sr.
 1962
 1963
 none

Mrs. Margie W. Damm
 1965
 1966
 1967

W.A. Clouta
 1964
 1965
 1966
 1967
 85.58 ac

Joseph B. Wilson Jr.
 1964
 1965
 1966
 1967
 40.08 ac

W.D. Gause
 (att)
 1964
 1965
 1966
 1967
 40.08 ac

Ala Power Co
 1965
 1966
 1967

Mrs. Rena W. Brown
 29 ac
 1964
 1965
 1966
 1967

Mrs. Margie W. Hann
 1964
 1965
 1967

William C. White
 Lot
 1962
 1963
 1964
 1965
 1966
 1967
 40.08 ac

W.A. Kellogg
 1962
 1963
 1964
 1965
 1966
 1967

L.B. Bladden
 1 ac
 1962
 1963
 1964
 1965
 1967

Jenforth Dickerson & wif.
 2 ac
 1962
 1963
 1964
 1965
 1967

Lindsay Elebery, Jr.
 3 ac
 1962
 1963
 1964
 1965
 1966
 1967

Hell of as. Smith, Jr.
 1 1/2 ac
 1962
 1963
 1964
 1965
 1967

Eugene & Nellie L. Johnson
 1 ac
 1962
 1963
 1964
 1965
 1967

Sunny Banks Add
 J.B. Wilson Sr.
 1962

David T. Taber
 3 1/2 ac
 1962
 1963
 1964
 1965
 1966
 1967

Sunny Banks Add

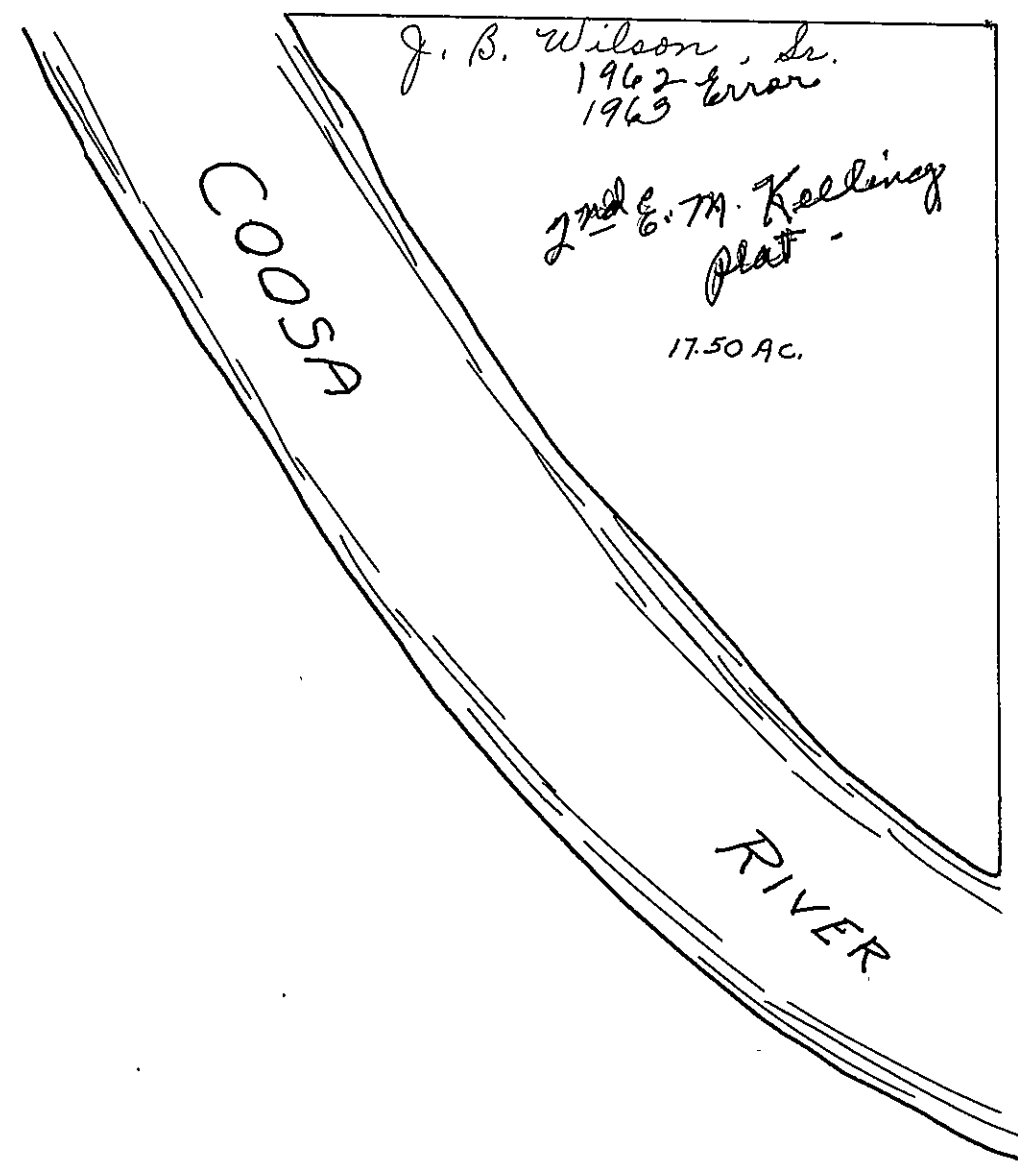
Sunny Banks Add

W. J. Hill
 1962
 1963
 1964
 1965
 1966
 1967
 40.08 ac

Dr. Wm. H. Simpson
 3 1/2 ac
 1962
 1963
 1964
 1965
 1966
 1967

Dr. G. M. Banks
 less W 20' X 1320'
 1962
 1963
 Mrs. Evelyn Williams Banks
 1964
 1965
 1966
 1967
 40.08 ac.

SEC. 26, T.P. 12 S, R 6 E



SECTION

27

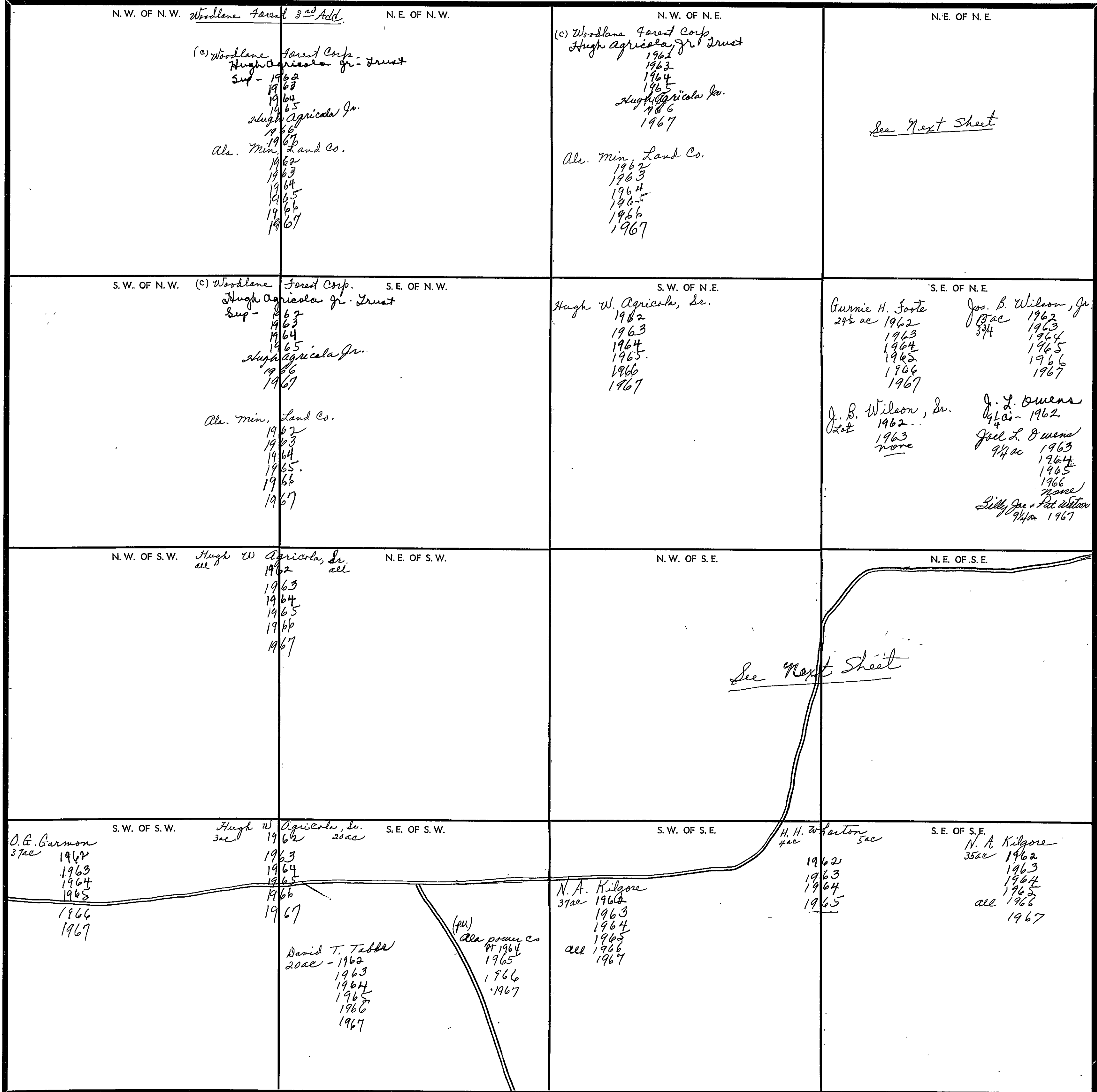
TOWNSHIP

12

RANGE

6

FORM 1-S.T.C. - ROBERTS & SON, BIRMINGHAM



Scale - 1 inch = 300 Ft.

COUNTY

<p>David T. Taber 10.8 ac - 1962 1963 1964 1965 1966 1967</p> <p>H.C. Stephens, Jr. 7/10 ac - 1962 1963 1964 1965 1966 1967</p> <p>H.C. Stephens, Sr. 1962 1963 1964 1965 1966 1967</p> <p>Chas. E. Thompson Lot. - 1962 1963 1964 1965 1966 1967</p> <p>Carroll W. Dean 90' x 200' - 1962 1963 1964 1965 1966 1/2 ac - 1967</p> <p>Marvin B. Small, Sr. + Leila Mae Tarpley 1962 1963 1964 1965 1966 1967</p> <p>Fred Satterfield Lot. - 1962 1963 1964 1965 1966 1967</p>	<p>NE NE E</p> <p>Mrs. Leila M. Tarpley St. 1962 1966 1963 1967</p> <p>W.E. Brown 3 ac - 1962 1963 1964 1965</p> <p>Mrs. Russell Brown 1962 1963 1964 1965 1966 1967</p> <p>John W. Gilbert Lot. 1962 1963 1964 1965 1966 1967</p> <p>W.A. Clontz Lot. 1962 1963 1964 1965 1966 1967</p> <p>Arthur Carroll Davis 1962 1963 1964 1965</p> <p>E. J. + Aline Sheppard Lot. 1962 1966 1963 1967</p> <p>Harman + Lois C. Black 1 ac 1962 1963 1964 1965</p> <p>Harman + Lois C. Black Lot. - 1962 1967</p> <p>E.N. Bridges Lot. 1962 1963 1964 1965 1966 1967</p> <p>Bruce Carr 1965 1966 1967</p> <p>Gurnie H. Foote 8 1/2 ac 1962 1963 1964 1965 1966 1967</p> <p>Gerald Ray Elrod 1962 1963 1964 1965 1966 1967</p> <p>Gerald D. Fox 3/4 ac 1962 1963 1964 1965 1966 1967</p> <p>Alton + Frankie Dean Lot 101.5' x 166.3' x 102.7' x 207.88 1962 1963 1964 1965 1966 1967</p> <p>M. B. Small 1962 1963 1964 1965 1966 1967</p> <p>Billy + Doris Smith 1 ac - 1962 1963 1964 1965 1966 1967</p> <p>R.E. Milner + Wf. 2 lots - 1962 1963 1964 1965 1966 1967</p> <p>E.E. Ripper Lot. - 1962 1963 1964 1965 1966 1967</p> <p>Kenneth D. Pruitt 1965 1966 1967</p>
<p>NW SE E</p> <p>Homey Garmon 3 1/2 ac 1962 1963 1964 1965 1966 1967</p> <p>L.S. Garmon 11 25 ac 1962 1963 1964 1965 1966 1967</p> <p>R.C. Garmon 6 27 ac 1962 1963 1964 1965 1966 1967</p> <p>R.W. Garmon 4 ac 1962 1963 1964 1965 1966 1967</p> <p>O.G. Garmon 11 ac 1962 1963 1964 1965 1966 1967</p> <p>Donald Audell Dutt + Wf. Mrs. Dorothy Dutt 1 ac 1962 1963 1964 1965 1966 1967</p> <p>Paul Shelton 7 3/4 ac - 1962 1963 1964 1965 1966 1967</p> <p>Harold K. Zelasdorf 3 3/4 ac 1962 1963 1964 1965 1966 1967</p> <p>Clyde J. Fertenberry + wife 2 ac 1962 1963 1964 1965 1966 1967</p>	<p>NE SE E</p> <p>Mary Ruth Clontz Lot (100' x 150') 1962 1963 1964 1965 1967</p> <p>E. A. Clontz 32 1/2 ac - 1962 1963 1964 1965 1966 1967</p> <p>Jack Collier + wife 1/2 ac 1962 1963 1964 1965 1966 1967</p> <p>S.W. Hill + Wf. 3 1/4 ac 1962 1963 1964 1965 1966 1967</p> <p>Renton L. Brown 1 ac - 1962 1963 1964 1965 1966 1967</p> <p>William C. White 1 ac 1966</p> <p>Sylvia Kilgore 1/2 ac 1967</p> <p>C.D. Garmon 4 ac 1962 1963 1964 1965 1966 1967</p> <p>Thomas Harold Brown Lot. 1965 1966 1967</p>

SECTION 28

TOWNSHIP 12

RANGE 6

FORM 1-S.T.C. - ROBERTS & SON, BIRMINGHAM

<p>N.W. OF N.W. <i>Platted</i></p> <p>1962 1963 1964 1965 1966 1967</p> <p>Country Club Dist #1 Country Club Estate #3 (G-23) Country Club Dist #3 (E-207)</p> <p><i>Raymond D. E.</i> Wm Copeland et al Mrs. Narcissus Gilbert Frank + Berce Gilbert</p> <p>10 ac 2 ac</p> <p>1962 1963 1964 1965 1966 1967</p> <p>Wm H. Dwyer J.D. Johns, et al Wm R. Street</p>	<p>N.E. OF N.W.</p> <p>Country Club "Est." (F-125)</p> <p>Country Club Estate, 3rd Rd. G-35</p>	<p>N.W. OF N.E.</p> <p>2 ac Country Club Add. #4th</p> <p>Woodlane Forest Add Woodlane Forest 1st Add (G-21)</p> <p>Mrs. Mildred G. Dawling 18 ac</p> <p>1962 1963 1964 1965 1966 1967</p>	<p>N.E. OF N.E.</p> <p>(c) Woodlane Forest Corp. Hugh Agricola Jr. Trust 1962 1963 1964 1965 1966 1967</p> <p>Walter A. Rogers 2 ac</p> <p>1962 1963 1964 1965 1966 1967</p> <p>Marion R. + Betty R. Strong 1st - 1967</p>
<p>S.W. OF N.W.</p> <p>Country Club Dist #3 (E-207)</p> <p><i>Platted</i></p> <p>Wild Acres, Div #1</p> <p>Pl. Oak Hill Div. of Country Club Dist</p> <p>Carl Richardson PT NW 1/4</p> <p>1963 1964 1965 1966 1967</p>	<p>S.E. OF N.W.</p> <p>J.D. Johns, "etal" pt. of 3 ac</p> <p>Wm R. + Juanita W. Street pt.</p> <p>1962 1963 1964 1965 1966 1967</p> <p>Merlin B. Hagelorn Lot</p> <p>1962 1963 1964</p> <p>Dr. Thomas F. Dawling, Jr. 1965 1966 1967</p>	<p>S.W. OF N.E.</p> <p>(c) Merit Hills Inc. 3 ac</p> <p>Wild Acres Div #1 Merit Spring Roads (E-53) Merit Hill Add. Merit Spring Add</p> <p>1962 1963 1964 1965</p>	<p>S.E. OF N.E.</p> <p>(c) Merit Hills Inc. 23 ac</p> <p>1962 1963 1964 1965</p>
<p>N.W. OF S.W.</p> <p>10' Strip Robert H. King 1962</p> <p>1963 1964 1965 1966 1967</p> <p>Carl Richardson 1 ac</p> <p>1962 1963 1964 1965 1966 1967</p> <p>Mrs. Shirley F. King 7 1/2 ac</p> <p>1962 1963 1964 1965 1966 1967</p> <p>(c) Developers, Inc. 2.5 ac</p> <p>Mrs. Alice C. Fitts Louie Harrison Country Club Dist #4</p>	<p>N.E. OF S.W.</p> <p>Merit Springs Add.</p> <p>(c) Developers, Inc. 10 ac</p> <p>1962 1963 1964 1965 1966 1967</p> <p>(c) Merit Hill Inc. 2 ac</p> <p>1962 1963 1964 1965</p> <p>Walter L. Smith 2 ac</p> <p>1964 1965 1966 1967</p> <p>Mrs. Alice C. Fitts Louie Harrison Dr. Frank G. Finney</p>	<p>N.W. OF S.E.</p> <p>(c) Merit Hills Inc. all</p> <p>1962 1963 1964 1965</p>	<p>N.E. OF S.E.</p> <p>(c) Merit Hills Inc. all</p> <p>1962 1963 1964 1965</p>
<p>S.W. OF S.W.</p> <p>(c) Developers, Inc. 4.2 ac</p> <p>1962 1963 1964 1965 1966 1967</p> <p>Mrs. Alice C. Fitts Louie Harrison Country Club Dist #4</p> <p>Pl. Louie Harrison 1964 1965</p> <p>Dr. Frank G. Finney 1966 1967</p>	<p>S.E. OF S.W.</p> <p>(c) Merit Hills, Inc. 33 ac</p> <p>1962 1963 1964 1965 1966 1967</p> <p>Walter L. Smith 1964 1965 1966 1967</p>	<p>S.W. OF S.E.</p> <p>Ray J. Vann + wife 1962 1963 1964 1965 1966 1967</p> <p>Walter L. Smith 2 1/2 1966 1967</p> <p>(c) Woodlane Forest Corp. 14 ac Margaret B. Johns 1962 1963 1964 1965 1966 1967</p> <p>Hugh Agricola Jr. Trust 1962 1963 1964 1965 1966 1967</p>	<p>S.E. OF S.E.</p> <p>Mrs. Lula M. Carter 4 ac</p> <p>1962 1963 1964 1965 1966 1967</p> <p>OR All former Co 1965 1966 1967</p>

Scale - 1 inch = 300 Ft.

COUNTY

SECTION

29

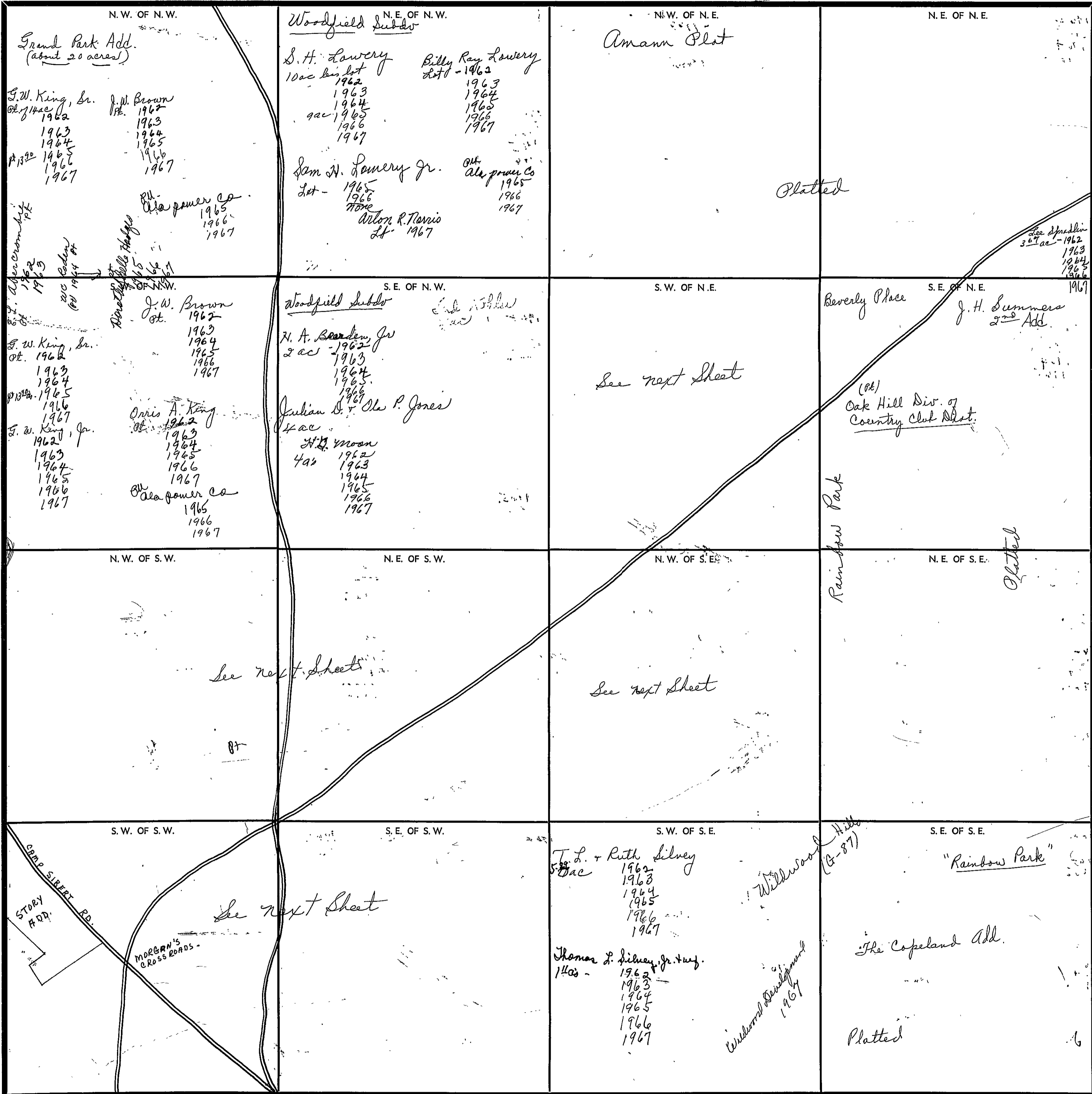
TOWNSHIP

12

RANGE

6

FORM 1-S.T.C. - ROBERTS & SON, BIRMINGHAM



Scale—1 inch—300 Ft.

COUNTY

Form 1-S.T.C. P.A.N.—BIRMINGHAM

<p>NW SW</p> <p>A. S. Baker 5as - 1962 1963 1964 1965 1966 1967</p> <p>B. A. Simpson 10as - 1962 1963 1964 1965 1966 1967</p> <p>Mrs. Nellie Henderson 5as - 1962 1963 1964 1965 1966 1967</p> <p>pt. CAMPBELL ADD.</p>	<p>NE SW</p> <p>Mrs. Ima A. Robert 1/2 ac - 1962 1963 1964 1965 1966 1967</p> <p>Edward E. Robert 1/2 1967</p> <p>Mrs. Hazel McCartney 1962 1963 1964</p> <p>Harold L. Bauling & ay 1965 1966 1967</p> <p>Mrs. Dan Stimpson 3as - 1962 1963 1964 1965 1966 1967</p> <p>R. F. Chalfant T. H. Brown 1962 1963</p> <p>H. Denman Hood 6as - 1962 1963 1964</p> <p>American Eagle Vault Co, Inc. 1965 1966 1967</p> <p>Dorothy B. Hodges 2 1/2 as - 1962 1963 1964 1965</p> <p>Chas. K. Phillips 2 1/2 as - 1962 1963 1964 1965 1966 1967</p> <p>Robert L. Dodd 3 1/2 as - 1962 1963 1964 1965 1966 1967</p> <p>Geo. M. Silvey Jr. 1962 1963 1964 1965</p> <p>Jack + Martha Austin D. P. Phillips 1962 1963 1964 1965 1966 1967</p> <p>K. D. Roberts 1 1/2 as - 1962 1963 1964 1965</p> <p>John Straper 3 1/2 as - 1963 1964 1965 1966 1967</p> <p>Martha + Joseph Garman 1/2 as - 1962</p> <p>D. S. Abrams p. 1962 1963 1964 1965 1966 1967</p> <p>Edward E. Robert pt 1967</p> <p>Widewood Industries 1967</p>
<p>SW SW</p> <p>E. Y. + Ruth Freeman 8 1/2 as - 1962 1963 1964 1965 1966 1967</p> <p>E. Y. Freeman Jr. 1 ac - 1964 1965 1966</p> <p>W. F. Duhio 4 as - 1962 1963 1964 1965 1966 1967</p> <p>Buy Halladay 2 1/2 as - 1962 1963 1964 1965 1966 1967</p> <p>C. E. Wilson 1 1/2 as - 1962 1963 1964 1965 1966 1967</p> <p>Cora Haynie 1 1/2 as - 1962 1963 1964 1965 1966 1967</p> <p>1 ac Town of Rainbow City</p> <p>N. Y. Campbell + Sons, Inc. 3 1/2 as - 1962 1963 1964</p> <p>J. L. + Ruth Silvey 1/2 ac - 1962 1963 1964 1965 1966 1967</p> <p>Vanita Weisgard 1 ac - 1962 1963 1964 1965 1966 1967</p> <p>H. Denman Hood 5 1/2 as - 1962 1963 1964 1965 1966 1967</p> <p>American Eagle Vault Co, Inc. 1/2 ac - 1962 1963 1964 1965 1966 1967</p> <p>Denzell + Betty Wright 1962</p> <p>Sam H. + Grace B. Bates 2 1/2 as - 1963 1964 1965 1966 1967</p> <p>D. W. King, Jr. 1 ac - 1962 1963 1964 1965 1966 1967</p> <p>pt. Rainbow Meth. Church 100' x 130'</p>	<p>SE SW</p> <p>J. H. Abrams 1 ac - 1962 1963 1964 1965 1966 1967</p> <p>Edward E. Robert pt 1967</p> <p>K. D. Roberts 1 ac - 1962 1963 1964 1965</p> <p>Widewood Industries 1967</p> <p>Chas. K. Phillips 1 ac - 1962 1963 1964 1965 1966 1967</p> <p>F. E. Martin 1 ac - 1962 1963 1964</p> <p>Abbott + Carrie J. Moore 1965 1966 1967</p> <p>Mrs. Jane E. Griffith 1 1/2 as - 1962 1963 1964 1965 1966 1967</p> <p>R. F. Chalfant T. H. Brown 1962 1963 1964 1965</p> <p>Geo. M. Silvey Jr. 1 ac - 1962 1963 1964 1965 1966 1967</p> <p>Lucille H. Cunningham 1 ac - 1962 1963 1964 1965 1966 1967</p> <p>Charles M + Rita Ramsey 1 1/2 as - 1965 1966 1967</p> <p>L. S. Abrams 15 as - 1962 1963 1964 1965 1966 1967</p> <p>Rosee S. Morgan + ay 4 1/2 as - 1962 1963 1964 1965 1966 1967</p> <p>2 1/2 as - 1965 1966 1967</p> <p>Dorothy B. Hodges pt. 1962 1963 1964 1965 1966 1967</p> <p>Jack + Martha Austin D. P. Phillips 1962 1963 1964 1965 1966 1967</p>

SECTION 29

TOWNSHIP 12

RANGE 6

Form 1-S.T.C. P.O. BOX - BIRMINGHAM

Sat NE 1/4 "Rainbow Park"	
<p>Frazier O. Valentine + wife 2 ac 1962</p> <p>James B. + Anna Chappell 3 ac 1963 (exp) 1964 1965 Rainbow City Med. Church</p> <p>Mrs. Geo. M. Silvey 3/4 ac 1962 1963 1964 1965 1966 1967</p> <p>H. A. Bearden, Sr. 2 1/4 ac 1962 1963 1964 1965 1966 1967</p> <p>Milton Wimpee 7 ac 1962 1963 1964 1965 1966 1967</p>	<p>Clara M. S. Gramling 2 ac 1962 1963 1964 1965 1966 1967</p> <p>C. T. + Mary Walthour pt. 1962 1963 1964 1965 1966 1967</p> <p>J. Louis + Eva E. Kirkland 2/3 ac 1962 1963 J. Louis Kirkland 1964 1965 1966 1967</p> <p>Martha + Lois Kirkland 1 1/3 ac 1962 1963 1964 1965 1966 1967</p>
NW SE 1/4	
<p>Mrs. Geo. M. Silvey 1 ac 1962 1963 1964 1965 1966 1967</p> <p>J. L. + Eva E. Kirkland 5 ac 1962 1963 J. Louis Kirkland 1964 1965 1966 1967</p> <p>W. M. Moody 5 1/2 ac 1962 1963 1964 1965 1966 1967</p>	<p>Wm. H. Hodge + wife 1 1/2 ac 1962 1963 1964 1965 1966 1967</p> <p>B. B. Dismukes and wife 2 ac 1962 1963 1964 1965 1966 1967</p> <p style="text-align: center;">Wildwood Estates (G-165)</p>

Scale—1 inch = 300.00 Ft.

COUNTY _____

SECTION

30

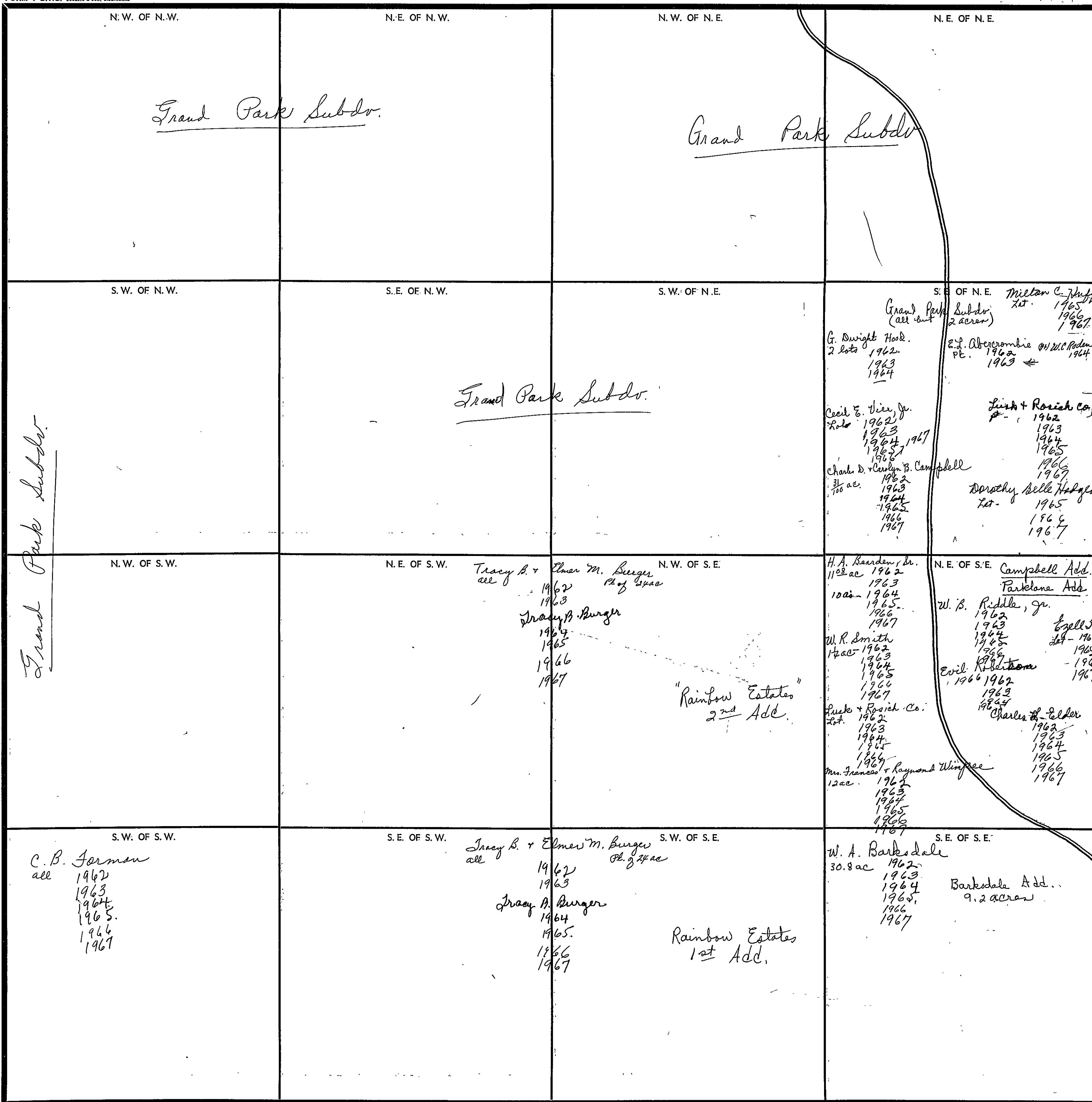
TOWNSHIP

12

RANGE

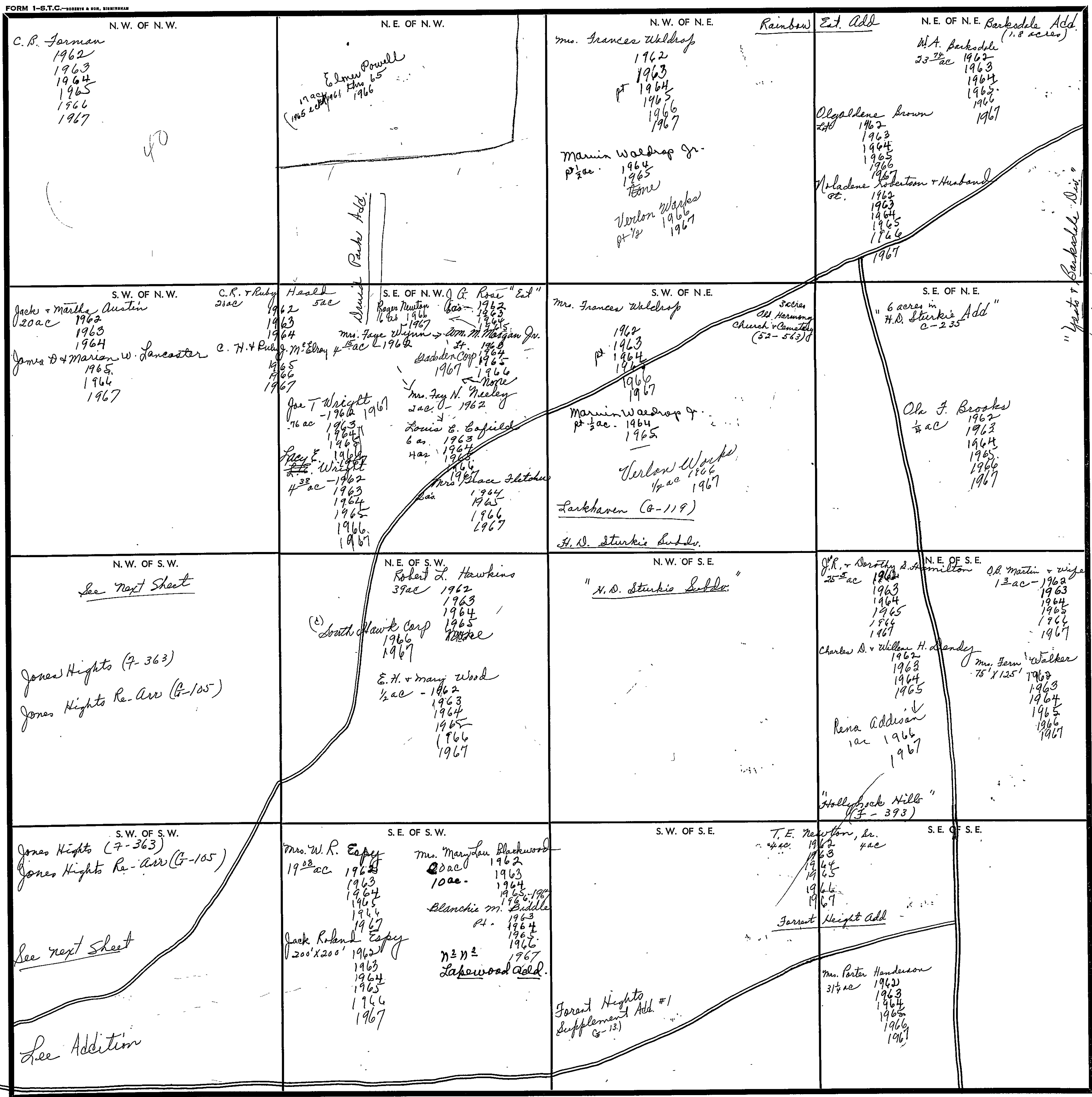
6

FORM 1-S.T.C.—ROBERTS & SON, BIRMINGHAM



COUNTY

Scale—1 inch—300 Ft.



Scale - 1 inch = 300 Ft.

Form 1-S.T.C. F. & H. - BIRMINGHAM

NW SW⁴

B. R. Winstead
5 ac
1962
1963
1964
J. L. Redwell
5 ac
1965
1966
1967

Car. E. Edge
pt.
1962
1963
1964
1965
1966
1967

Lloyd N. Vinyard, Jr.
pt.
1962 1/2 ac
1963
1964 1 ac
1965
1966
1967

T. G. Elam
23 ac
1962
1963
1964
1965
1966
1967

L. N. + Bidie Vinyard
1962 11 1/2 ac
1963
1964 11 ac
1965
1966
1967

Clemon + Catherine M. Walden
pt. of 3 ac
1962
1963
1964
1965
1966
1967

Jones Heights

SW SW⁴

Ann O'Barr
15 ac
1962
1963
1964
1965
1966
1967

Clemon + Catherine M. Walden
pt. of 3 ac
1962
1963
1964
1965
1966
1967

A. H. Smith and wife
9.3 ac
1962
1963
1964
1965
1966
1967
Sandy W. Smith
10 ac
1965
1966
1967

Wm L. + Madell M. O'Barr
13 1/2 ac
1962
1963
1964
1965
1966
1967

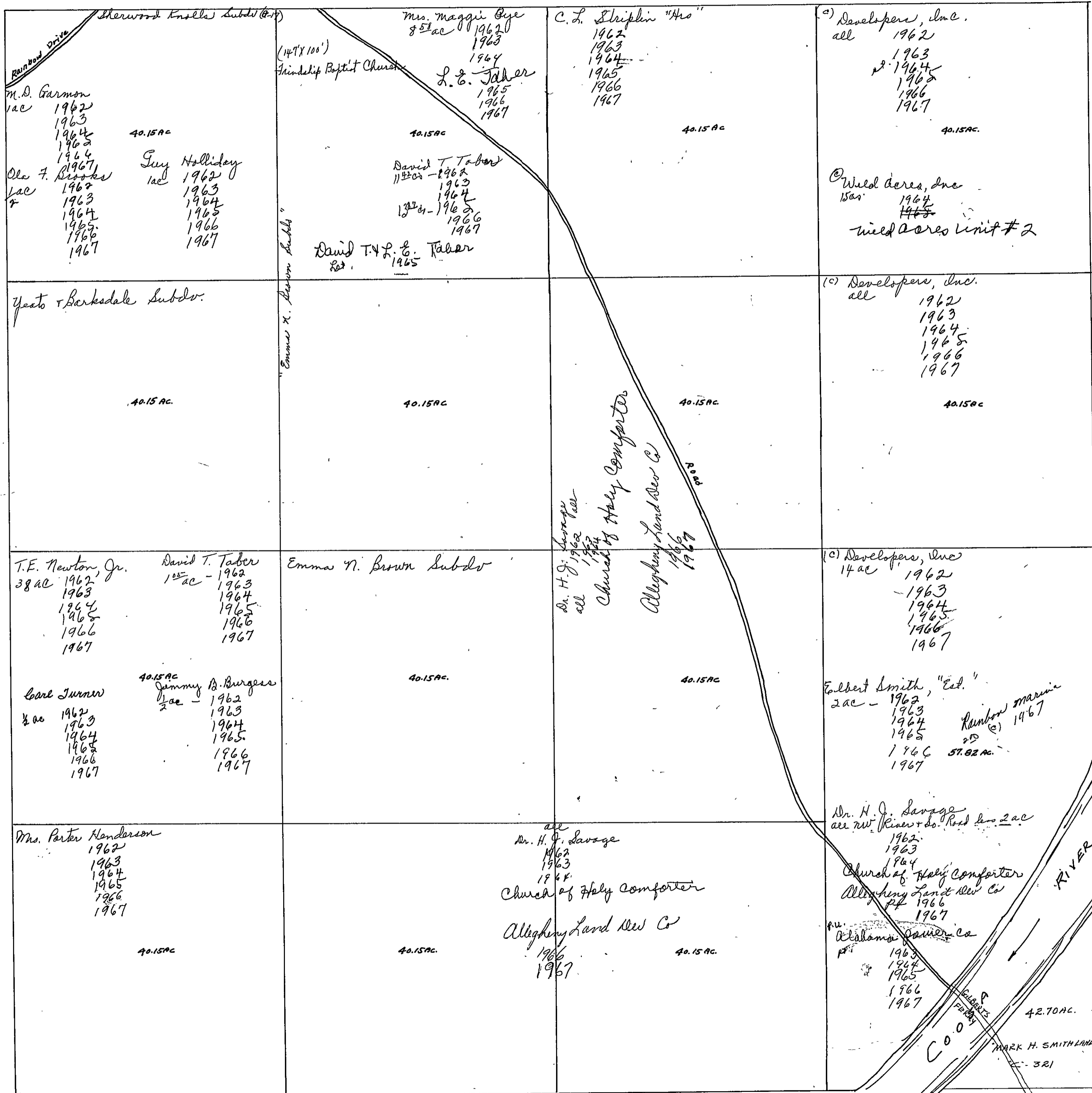
D. C. Holmes
1 ac
1962
1963
1964
1965

Pearl Marrow
10 ac
1962
1963
1964
1965
1966
1967

"Lee Add"

George W. Woodham
Lot
1962
1963


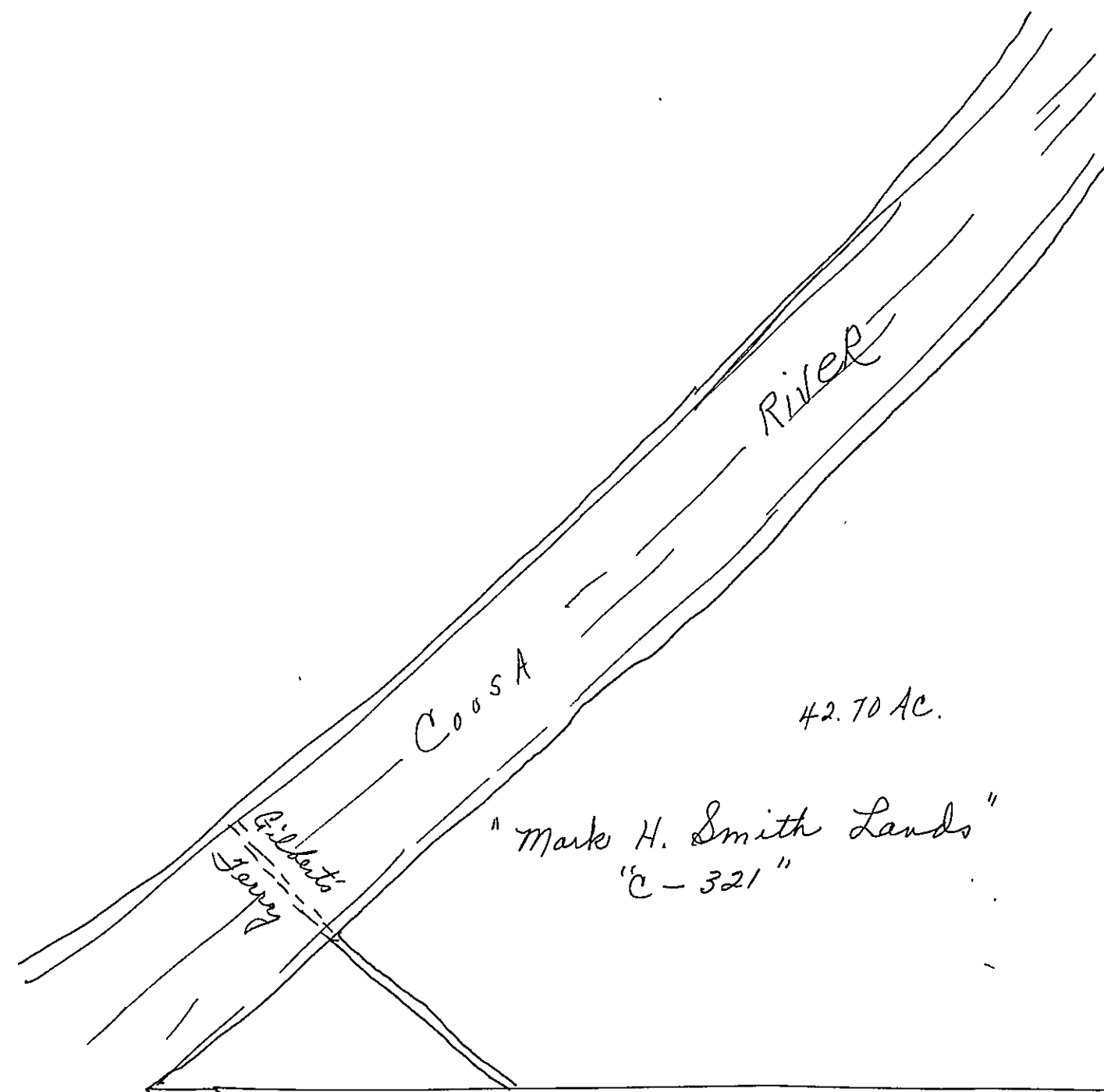
Mrs. Opal Wilson
2 1/2 ac
1964
1965
1966
1967



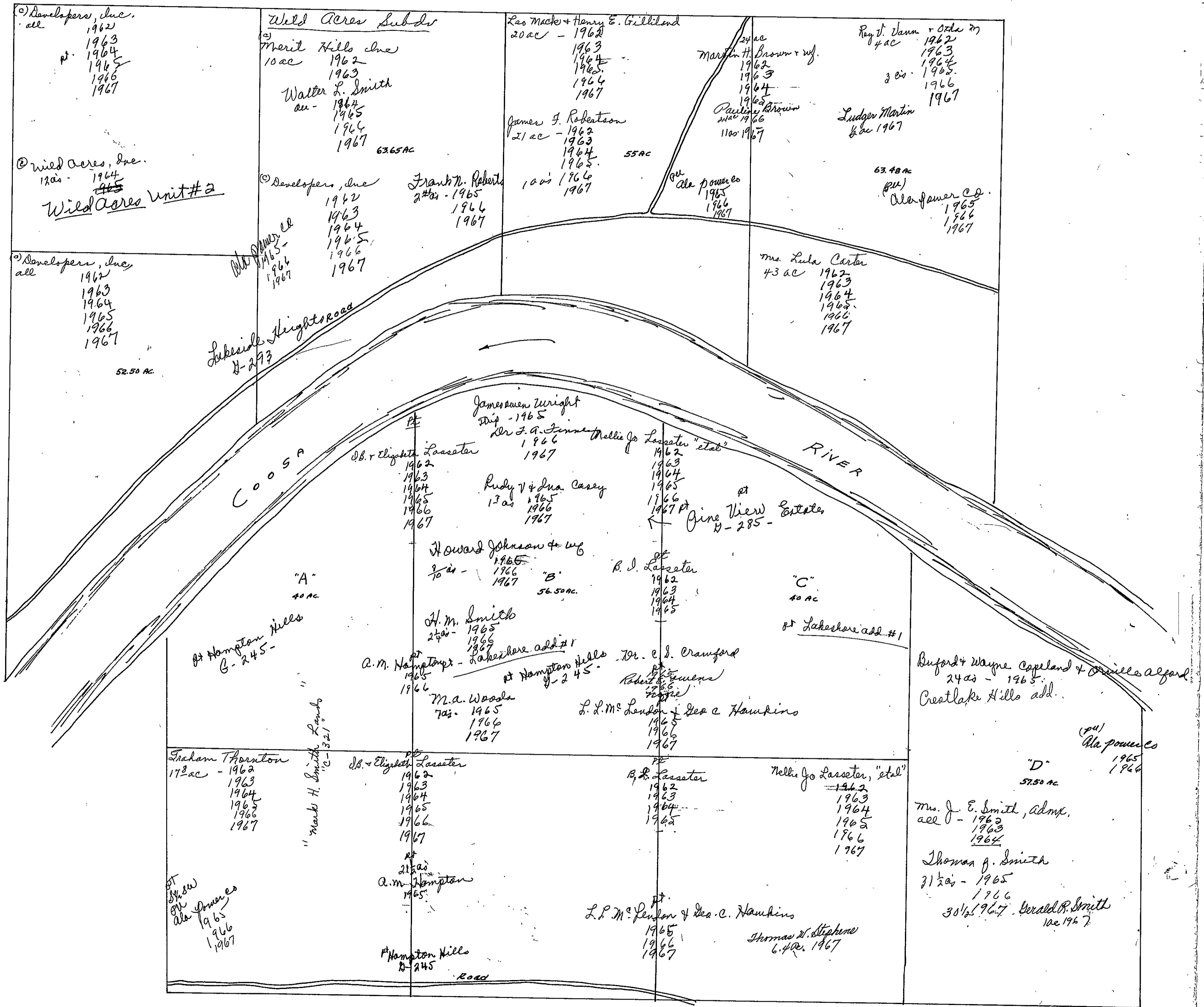
See next sheet
this is not to scale

MARK H. SMITHLANDS
- 321

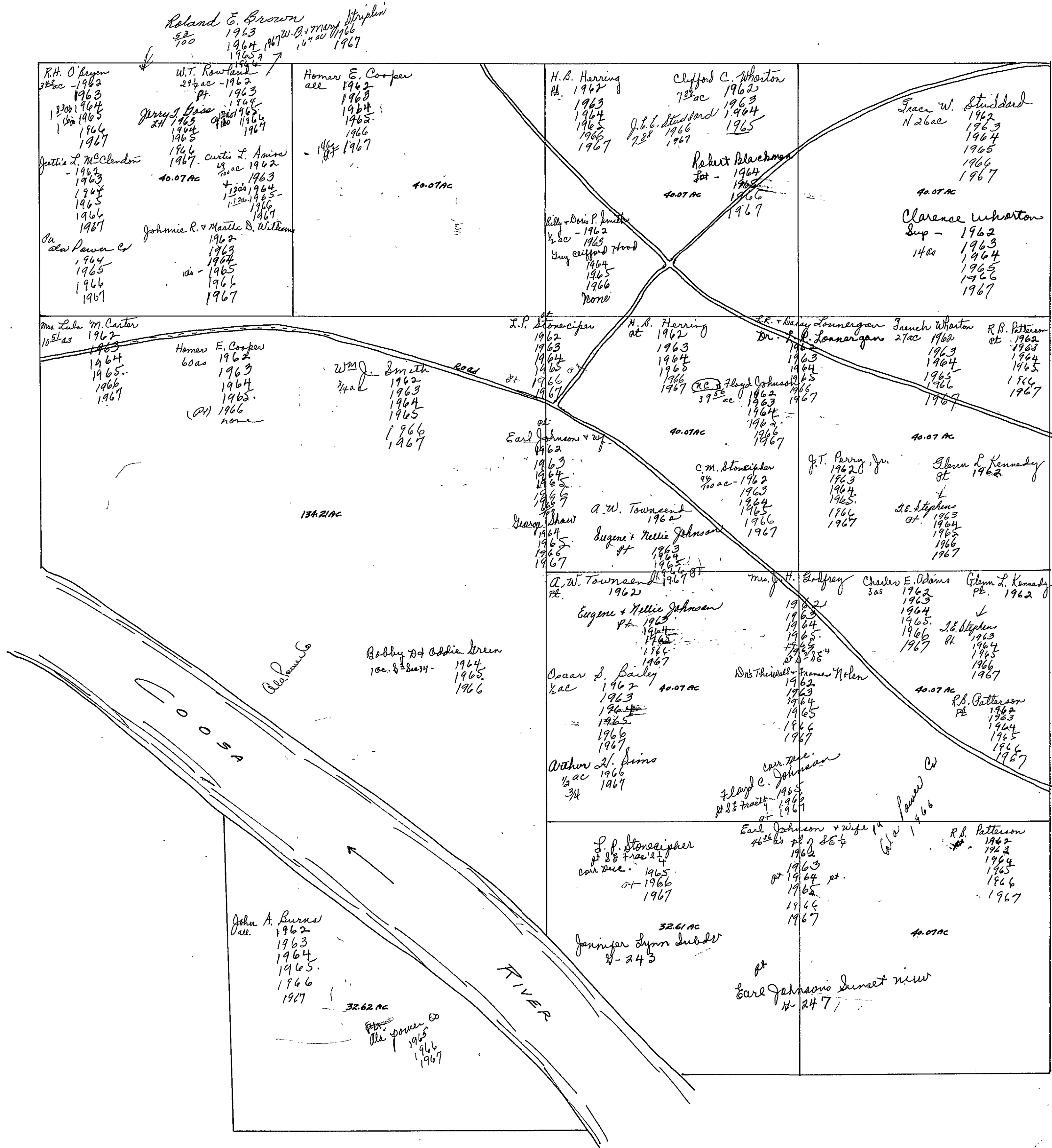
SEC. 32 Tp. 12 R. 6 E.



SEC. 33, TP. 12 S, R 6 E.



SEC. 34, TP. 12 S., R. 6 E.



SECTION

35

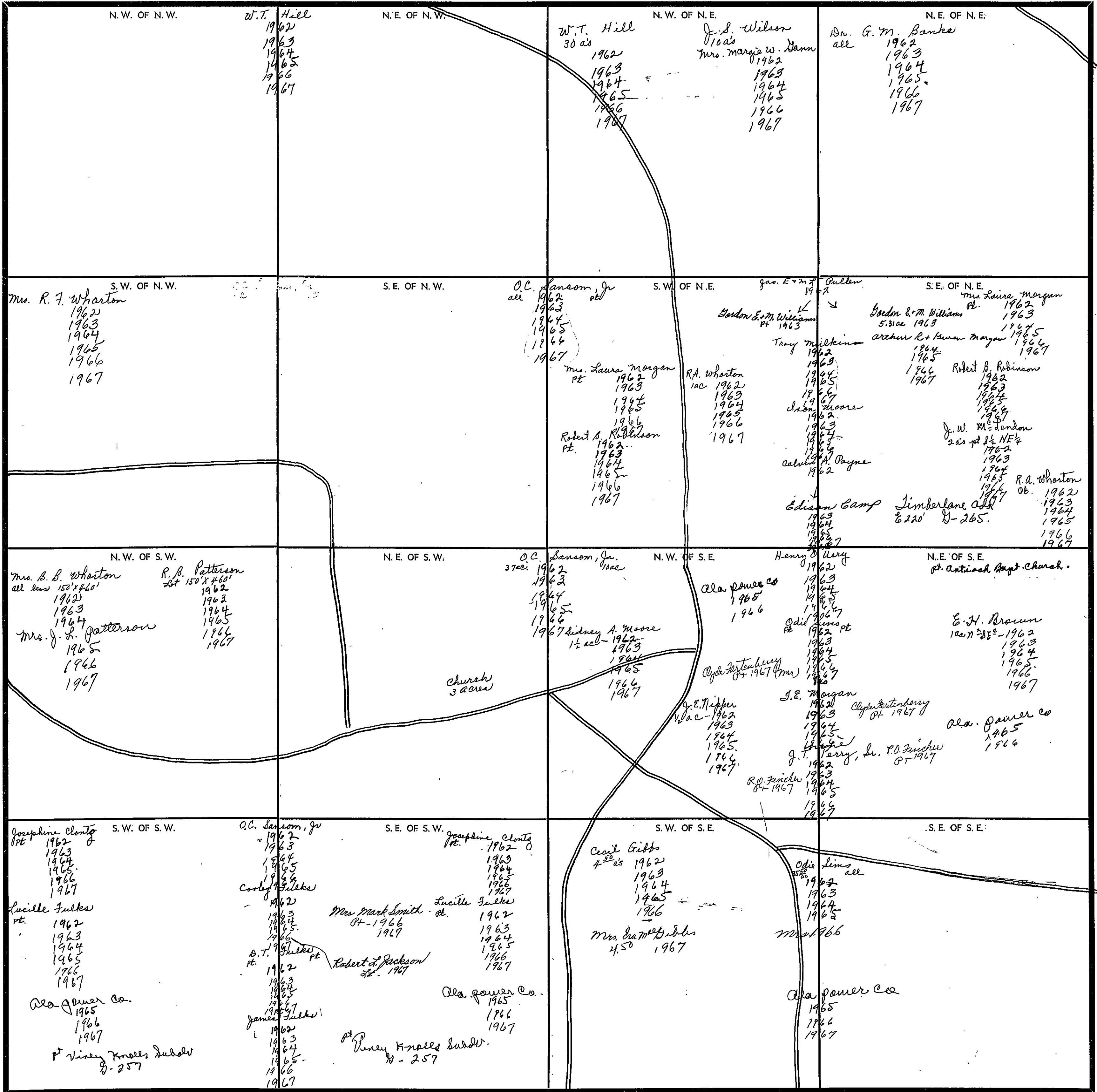
TOWNSHIP

12

RANGE

6

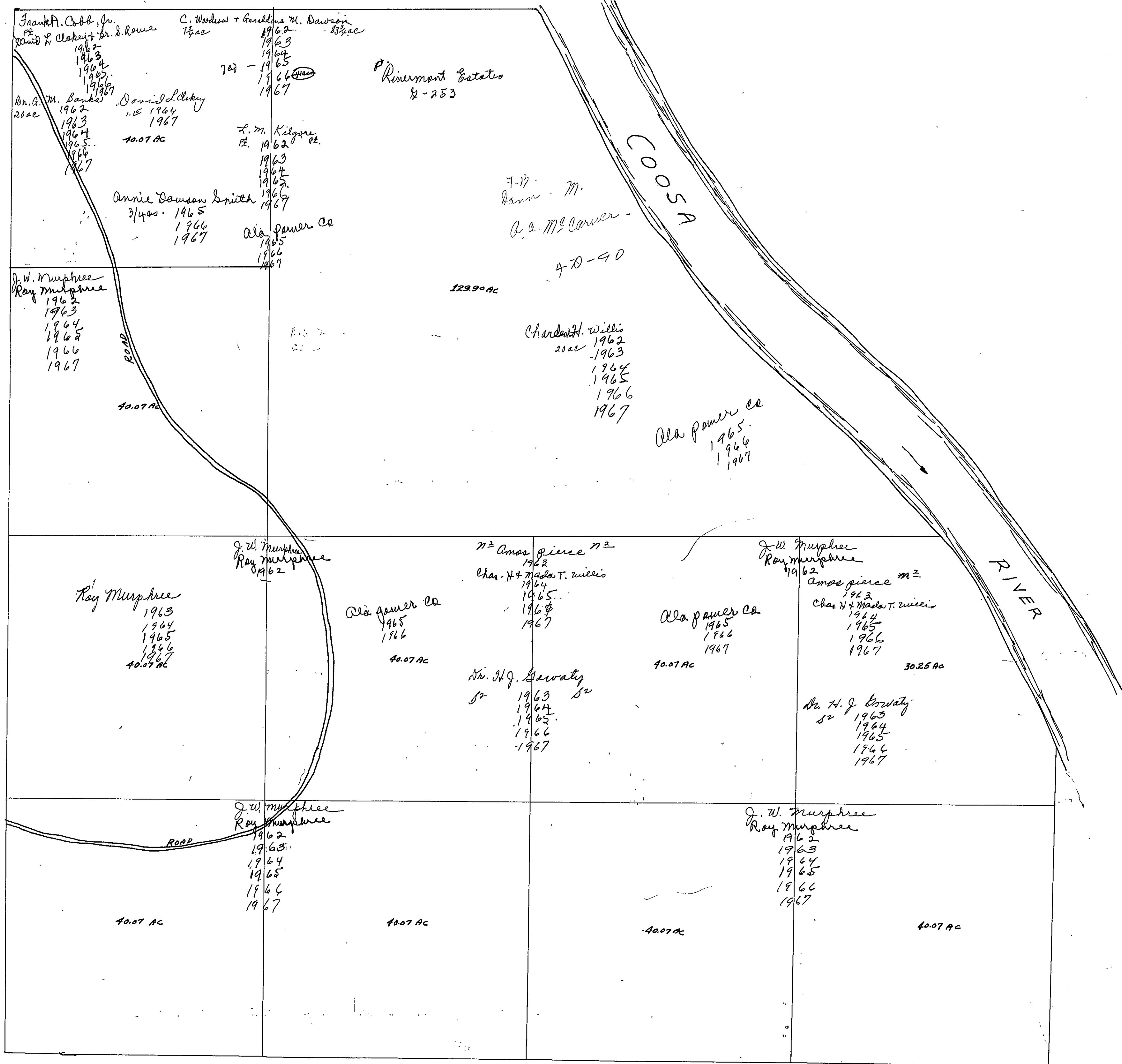
FORM 1-S.T.C.—ROBERT & SON, BIRMINGHAM



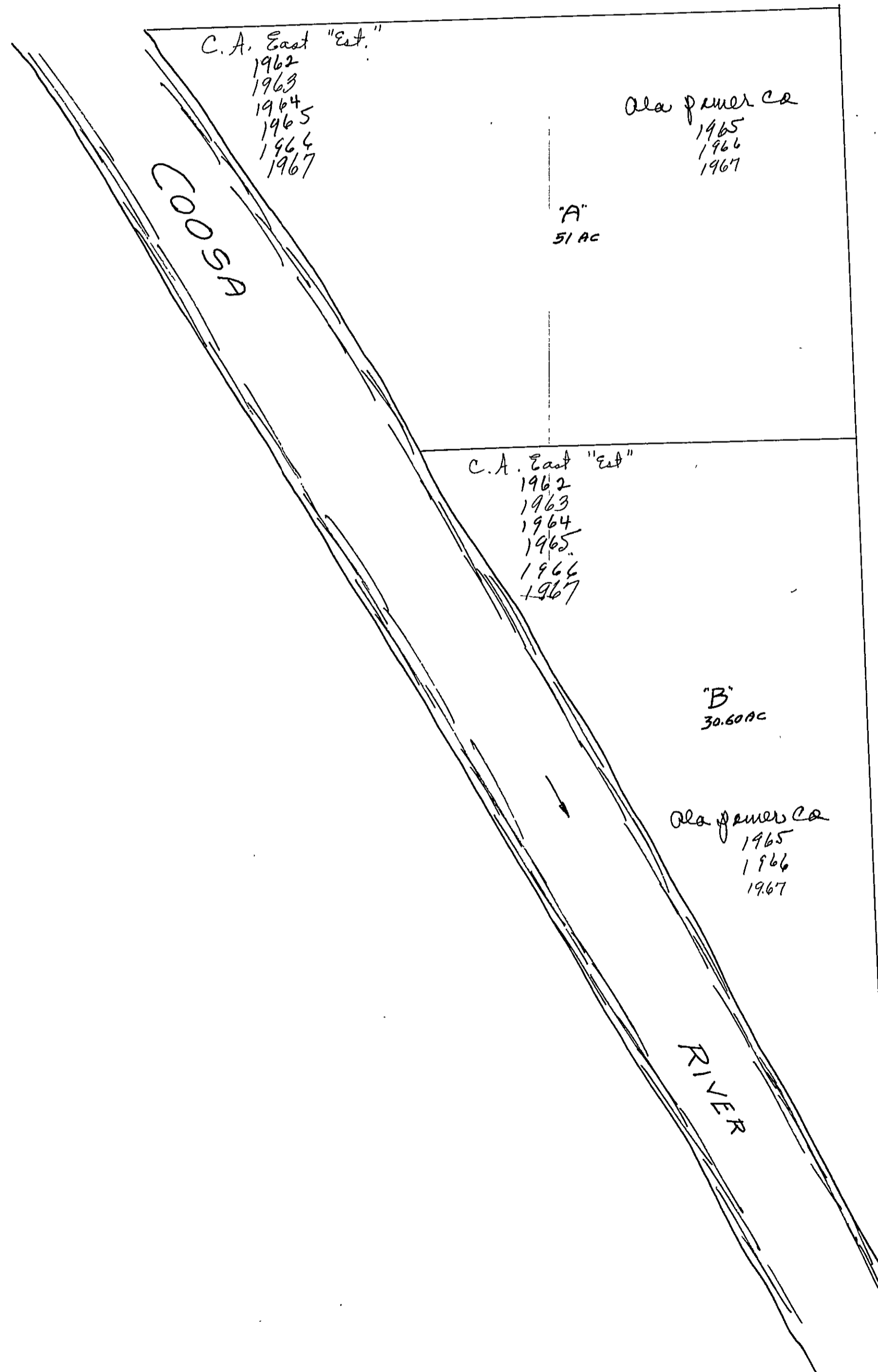
Scale—1 inch=300 Ft.

COUNTY

SEC. 36, TP. 12 S, R. 6 E.



SEC. 36, TP. 12 S, R. 6 E.



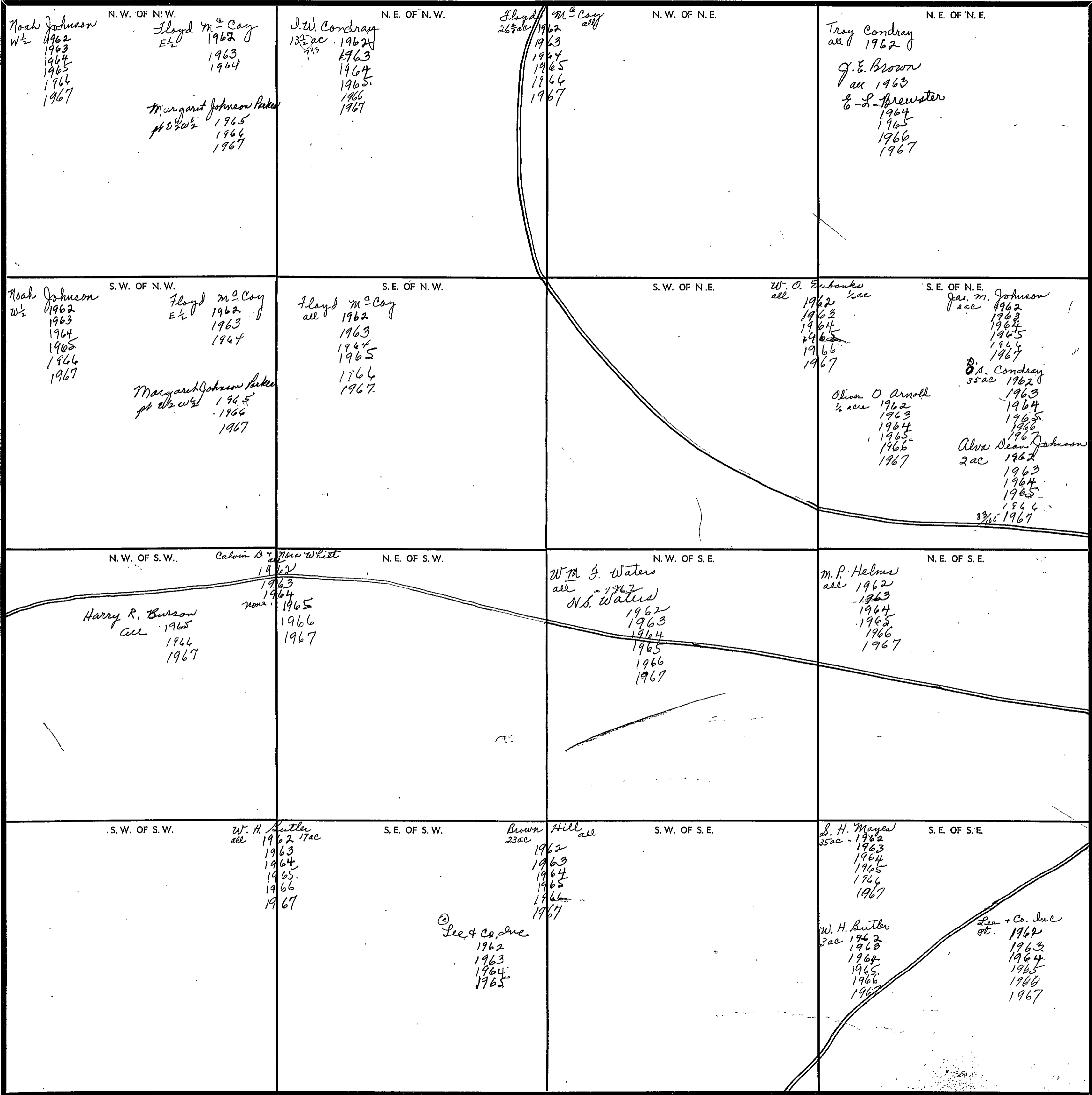
160
30
51
241 60

SECTION 1

TOWNSHIP 12

RANGE 7

FORM 1-S.T.C. - ROBERTS & SON, BIRMINGHAM



Scale—1 inch—300 Ft.

COUNTY

SECTION

2

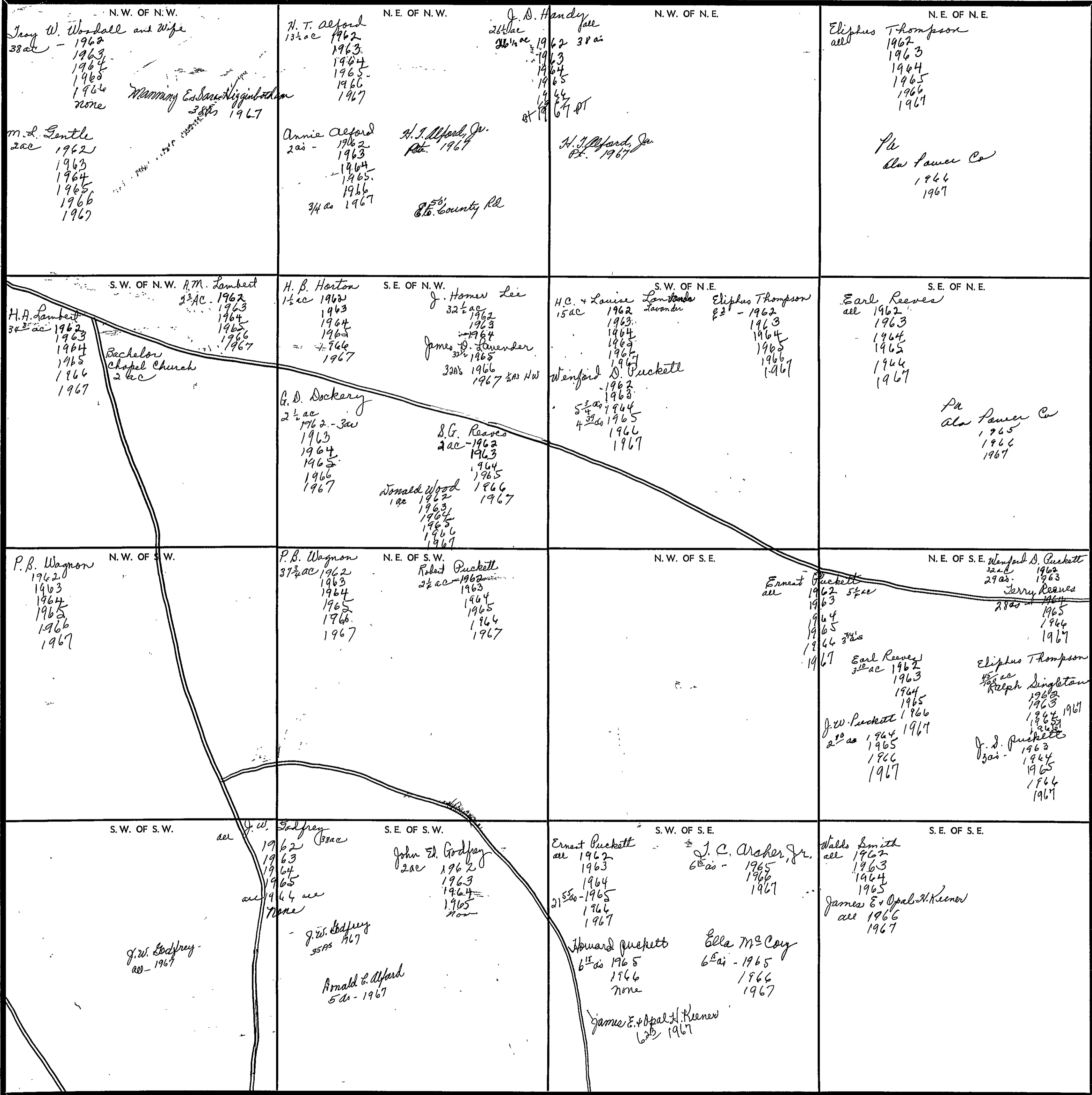
TOWNSHIP

12

RANGE

7

FORM 1-S.T.C.—COPIES & FOR, BIRMINGHAM



Scale—1 Inch=300 Ft.

COUNTY

SECTION

3

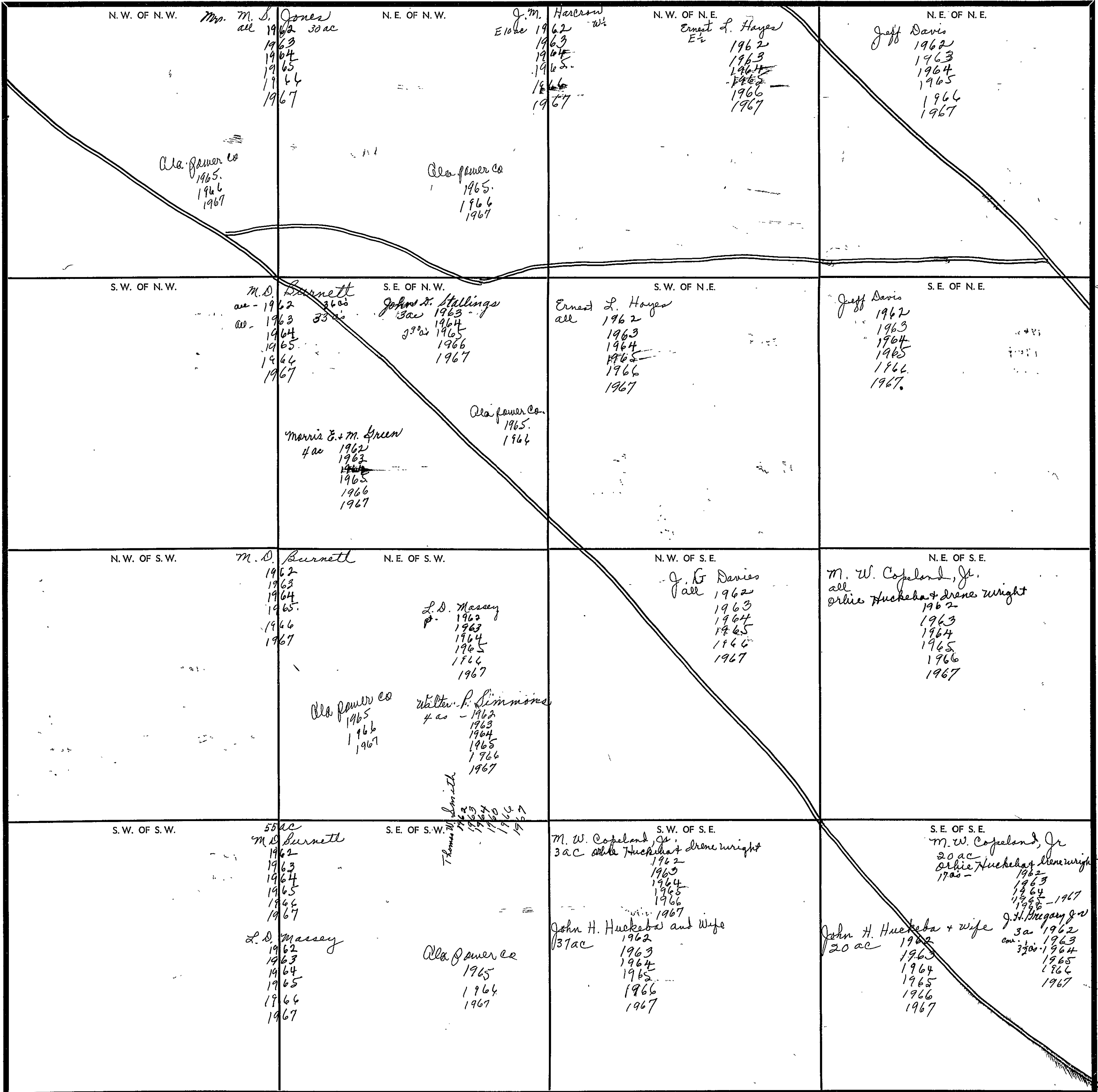
TOWNSHIP

12

RANGE

7

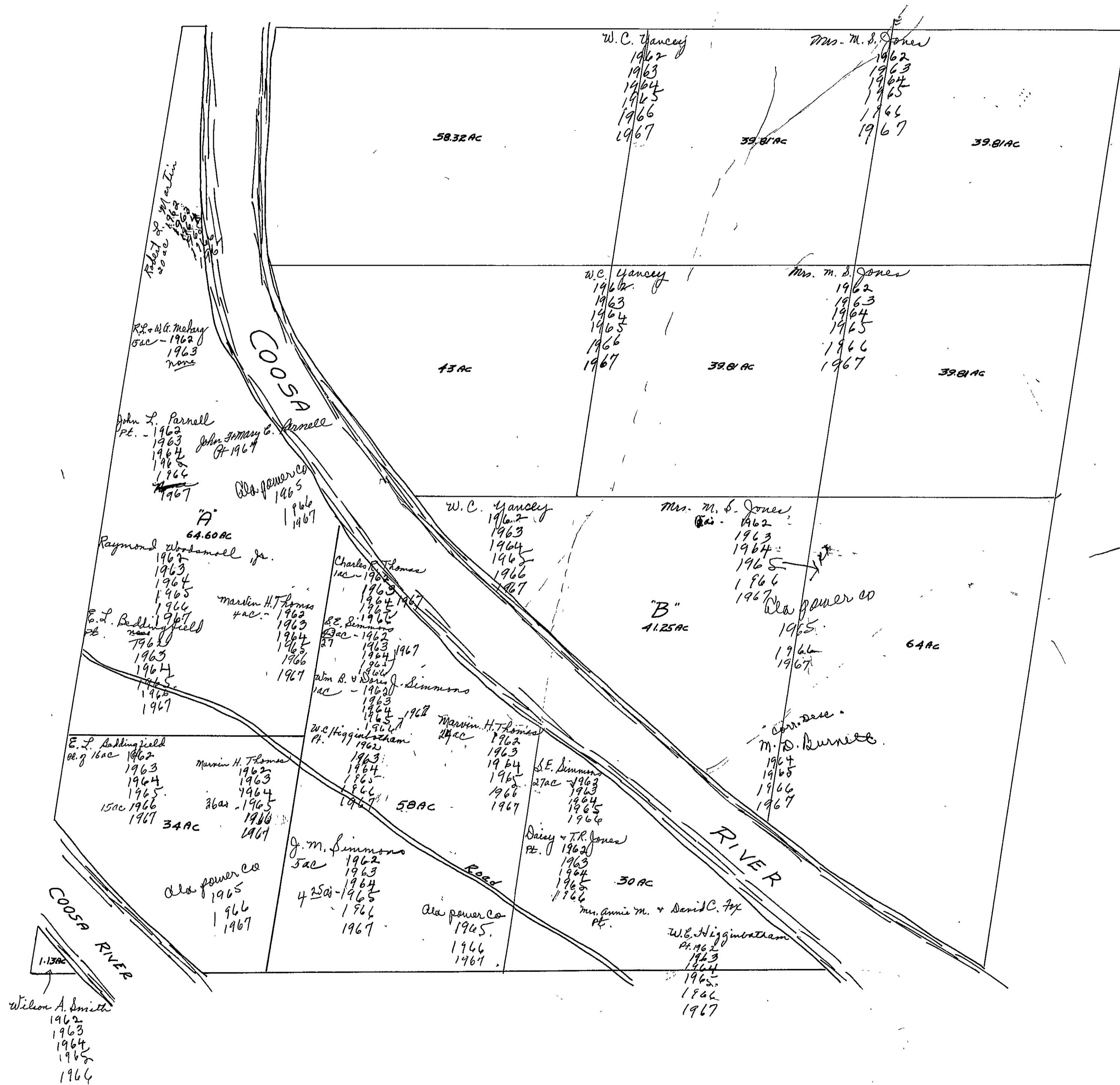
FORM 1-S.T.C.-ROBERTS & SON, MINNEAPOLIS



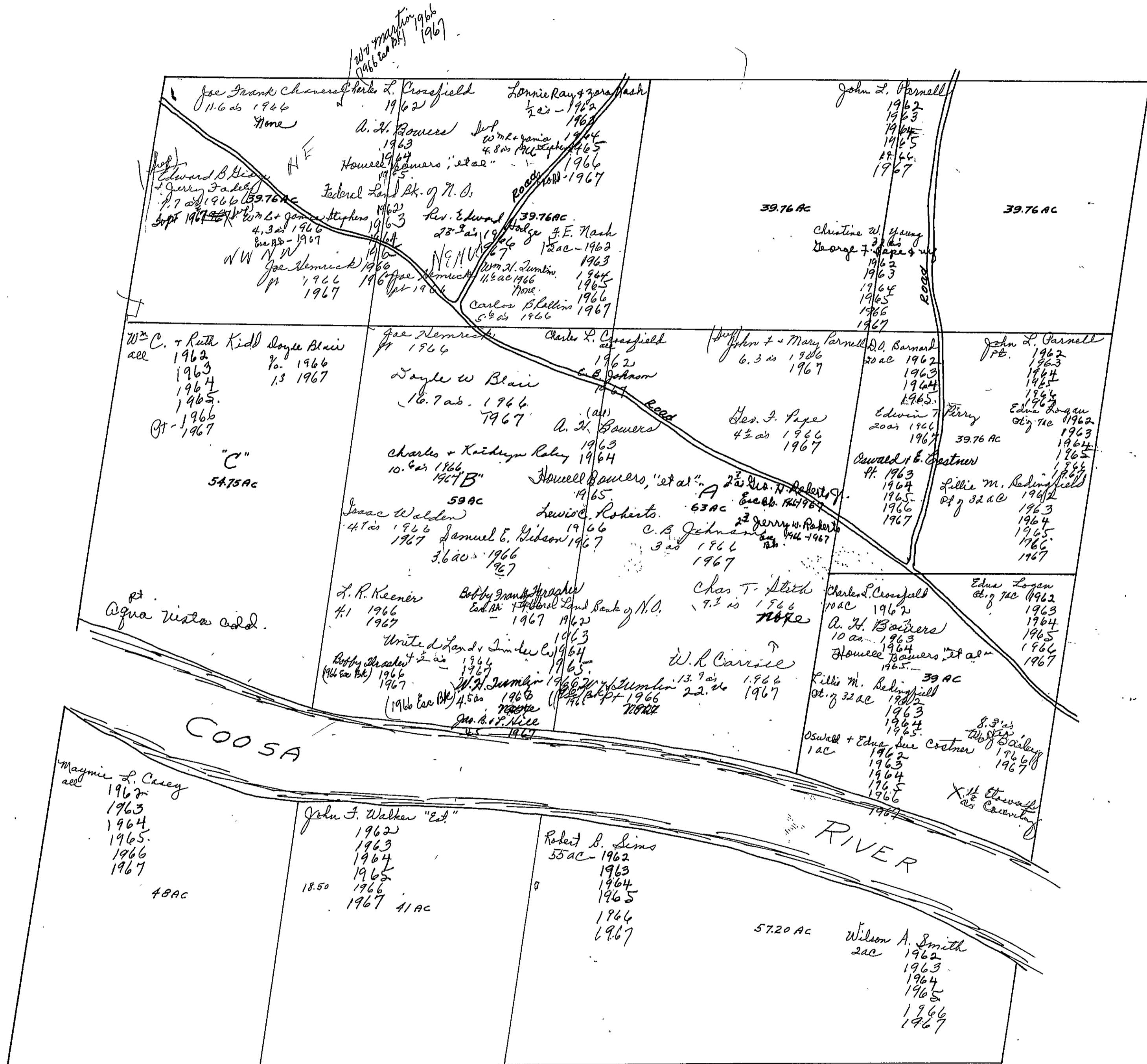
Scale—1 inch=300 Ft.

COUNTY

SEC. 4, T.P. 12 S, R. 7 E



SEC. 5, T.P. 12 S, R. 7 E.



Joe Frank Chambers 11.6 ac 1964
None
Edward B. Hines
Jerry F. Adams
7.7 ac 1966 (39.76 AC)
Sept 1967
Wm L. + James Stephens
4.3 ac 1966
B. Adams - 1967
NW
Joe Hemick 1966
Op 1966
1967

W.C. + Ruth Kidd Boyce Blair
all 1963
1964
1965
1966
1967
OT - 1967
"C"
54.75 AC
Agua Vista Cadd.

Maymie L. Casey
all 1962
1963
1964
1965
1966
1967
48 AC

Joe Frank Chambers 11.6 ac 1964
None
A. H. Bowers 1963
Household Bowers, et al 1965
Federal Land Bk. of N.O.
Rev. Edward 23.3 ac 1966
F. E. Nash 12 ac 1962
Wm L. Zumbin 1963
1964
1965
1966
1967
Carlton Blalock 5.4 ac 1966

Joe Hemick 1964
Langley W. Blair 16.7 ac 1966
1967
Charles + Kathryn Raley 10.6 ac 1966
1967
Isaac Walden 4.1 ac 1966
1967
Samuel E. Gibson 3.6 ac 1967
L. R. Keener 4.1 1966
1967
United Land + Timber Co 1963
1964
1965
W. H. Zumbin 4.5 ac 1966
1967
J. H. Rice 1967

John F. Walker "Est"
1962
1963
1964
1965
1966
1967
18.50
41 AC

Lonnie Ray 2.2 ac 1962
1963
1964
1965
1967
39.76 AC

Charles L. Crossfield 1962
C. B. Johnson
A. H. Bowers 1963
1964
Howell Bowers, et al 1965
Lewis Roberts 1966
C. B. Johnson 3.2 ac 1966
1967
Char T. Stith 7.3 ac 1966
1967
W. R. Carrice 13.9 ac 1966
2.2 ac 1967

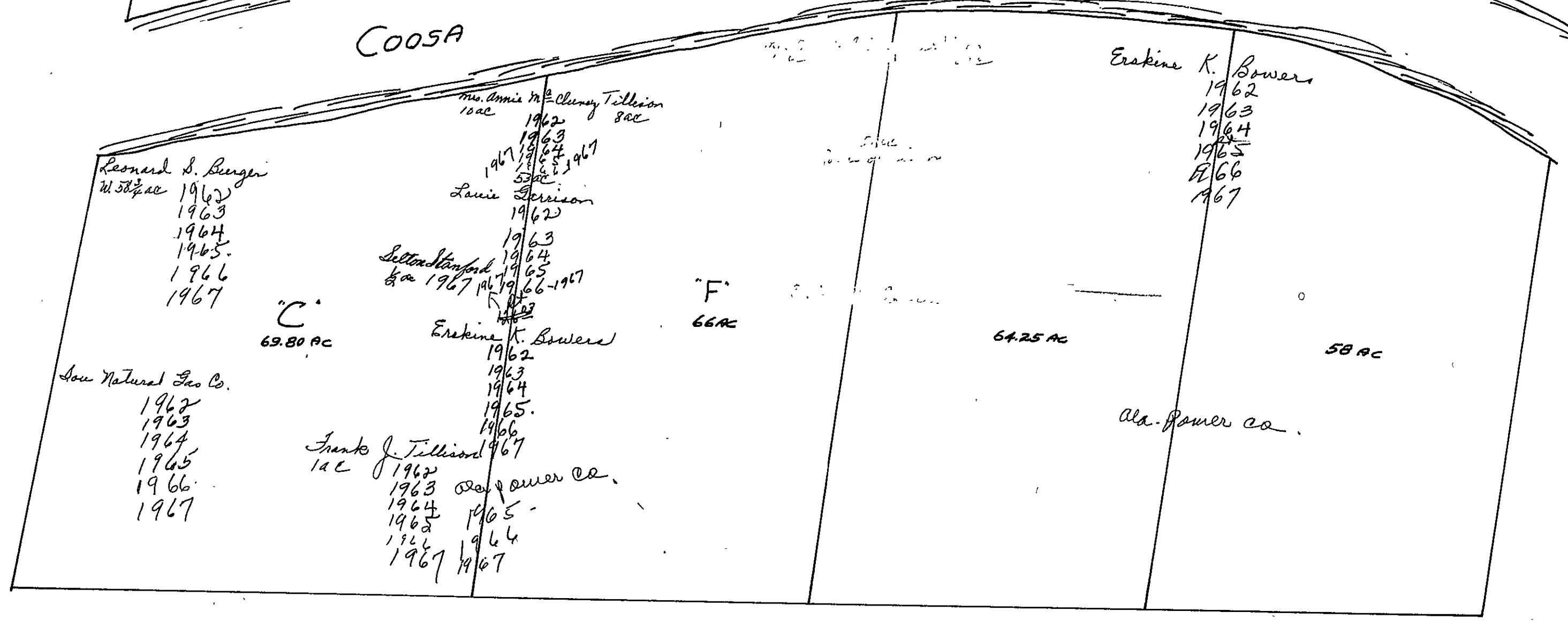
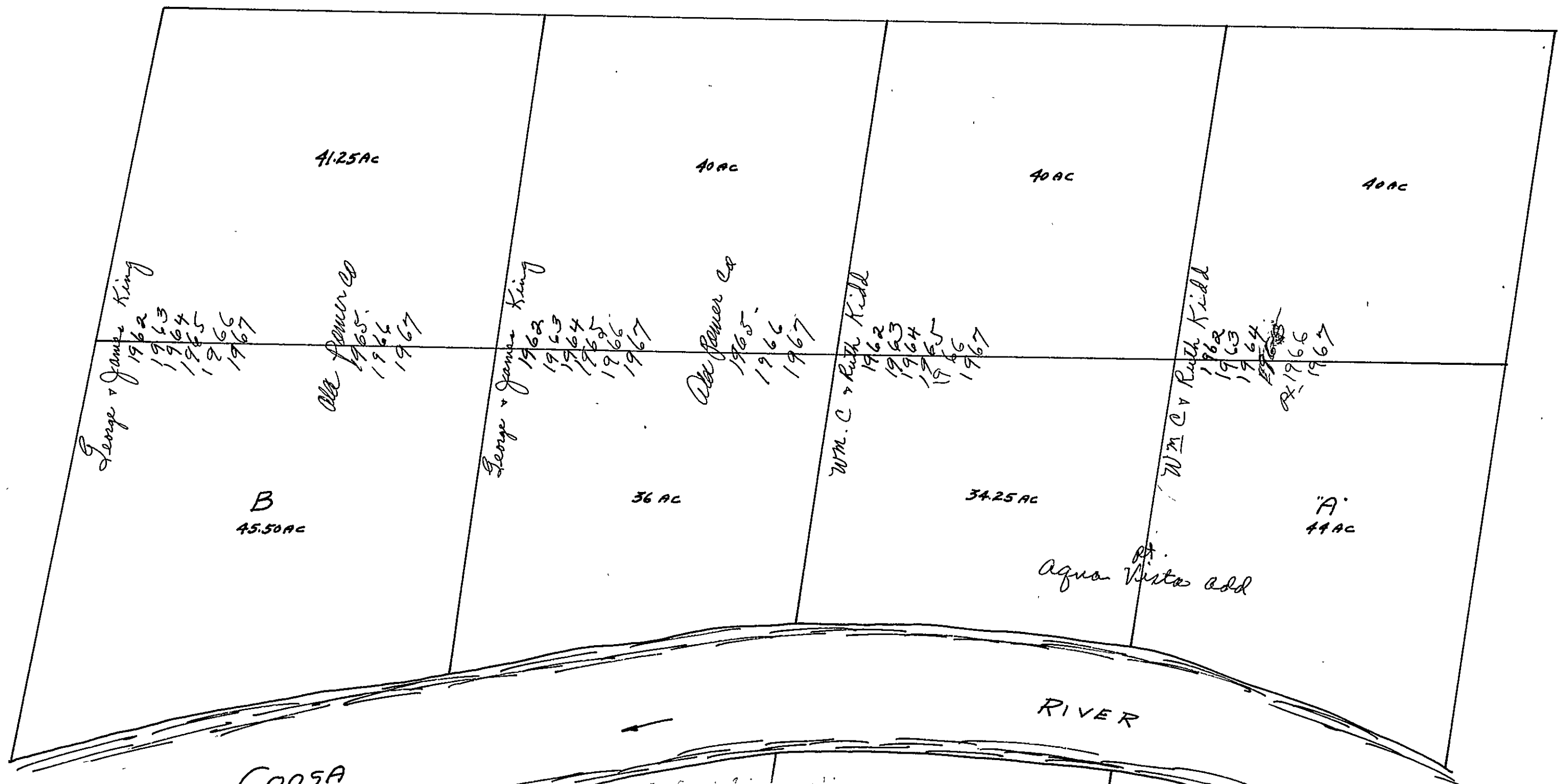
Robert B. Sims
55 AC - 1962
1963
1964
1965
1966
1967
57.20 AC

John L. Parnell 1962
1963
1964
1965
1967
39.76 AC

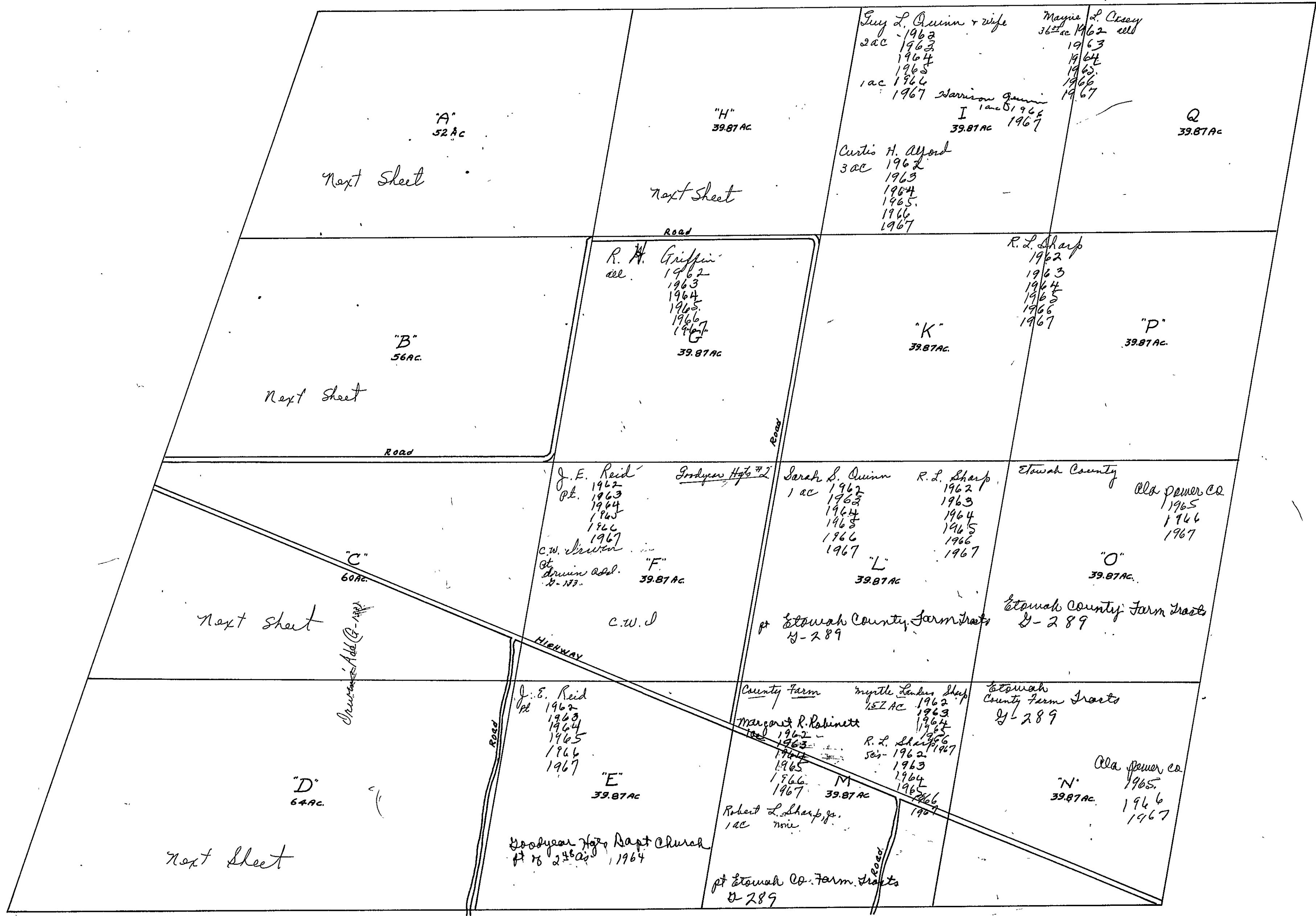
John L. Parnell 1962
1963
1964
1965
1966
1967
John L. Parnell 1962
1963
1964
1965
1966
1967
Edwin T. Perry 39.76 AC
Lillie M. Reddingfield 1963
1964
1965
1966
1967

Wilson A. Smith
2 AC
1962
1963
1964
1965
1966
1967

SEC. 6, T.P. 12 S, R 7 E



SEC. 7, TP. 12 S, R. 7 E



Form 1-S.T.C. 7 & 8-BIRMINGHAM

<p>Tracy B. Burger "etal" W. 28a's 1962 1963 1964 1965 1966 1967</p> <p>A.E. + Nell Weems 5 a's 1962 1963 1964 1965 1966 1967</p> <p>Hoyt B. Hopper 8 a's 1962 1963 1964 1965 1966 1967</p> <p>Walter R. Bellamy + wife Lot. 1962 1963 1964 1965 1966 1967</p>	<p>Louis + James Bridges 5 a's 1962 1963 1964 1965 1966 1967</p> <p>Dr. Jas. L. Lowery 1 ac 1962 1963 1964 1965 1966 1967</p> <p>"A" 52 ac</p> <p>Grady A. Collier 1 ac 1962</p> <p>Carson S. Miller wife 1 ac 1963 1964 1965 1966 none</p> <p>Jimmy Lee Thomas 1 ac 1967</p>	<p>Grace + Edward Cardwell 5 a's 1962 1963 1964 1965 1966 1967</p> <p>James C. Latimer + wife 1 ac 1962 1963 1964 1965 1966 1967</p> <p>Eugene S. Mc Coy 5 a's 1962 1963 1964 1965 1966 1967</p>	<p>C.W. Irwin pt none</p> <p>"Gordyean Hoyle Sub ds."</p> <p>C.D. Mc Callray 3 ac 1962 1963 1964 1965 1966 1967</p> <p>Carolyn J. Hooks pt. platted</p> <p>Arvel Pitts + wife 3 3/4 ac 1962 1963 1964 1965 1966 1967</p> <p>Alger Erwin "etal" pt 40 a's 1962 1963 1964 1965 1966 1967</p> <p>James E. Roberts Jr + pt supp. 1963 Lannie + Lodie Adams 1964 1965 1966 1967</p>
<p>J.M. Phillips 15 ac 1962 1963 1964 1965 1966 1967</p> <p>J.P. Phillips 1962 1963 1964 1965 1966 1967</p> <p>Wm. A. Light pt. 1962 1963 1964 1965 1966 1967</p> <p>Arthur Hill 6 ac 1962 1963 1964 1965 1966 1967</p>	<p>C.C. Mc Cluney 13 5/8 ac 1962 1963 1964 1965 1966 1967</p> <p>Wm. E. + Pauline Wright 8 ac 1962 1963 1964 1965 1966 1967</p> <p>"B" 56 ac</p> <p>R. H. Griffin pt. 1962 1963 1964 1965 1966 1967</p> <p>Pa aka Pamer Co 1964 1965 1966 1967</p>	<p>G. H. Singleton + wife 1 1/2 ac 1962 1967</p> <p>J.H. Larry 3 ac 1962 1963 1964 1965 1966 1967</p> <p>Alger Erwin "etal" pt 4 a's 1962 1963 1964 1965 1966 1967</p> <p>Thomas S. Irwin 4 ac 1962 1963 1964 1965 1966 1967</p>	<p>Carolyn J. Hooks pt. platted</p> <p>J.W. Durham pt. 1962 1963 1964 1965 1966 1967</p> <p>J.E. Reid pt. 1962 1963 1964 1965 1966 1967</p> <p>"D" 64 ac</p> <p>C.W. Irwin pt. none</p>

Form 1-S.T.C. P. 6 N. - BIRMINGHAM

Fraction "H"			
Z. L. Bailey 1 ac 1962 1963 1964 1965 1966 None	Willis T. Hall 1/2 ac 1962 1963 1964 1965 1966 1967	O. D. Weems 1 ac 1962 1963 1964 1965 1966 1967	
J. F. Satterfield 1/2 ac 1962 1963 1964 1965 1966 1967	Eugene Faraman 5 ac 1962 1963 1964 1965 1966 1967	Lucille Homan & Erma Faraman 2 1/2 ac Lucille Homan 2 1/2 ac 1962 1963 1964 1965 1966 1967	
James A. Aldridge 2 ac 1962 1963 1964 1965 1966 1967	ms. Cora E. Walker 1 ac 1962 1963 1964 1965 1966 1967	Elbert Butler 1/2 ac 1962 1963 1964	
James C. Latimer & wife 1/2 ac 1962 1963 1964 1965 1966 1967	J. L. Lett 5 ac 1962 1963 1964 1965 1966 1967	W. H. Bryant 12 ac 1962 1963 1964 1965 1966 1967	
J. D. Webster & wife 1/2 ac 1962 1963 1964 1965 1966 1967	Herbert L. Simpson 5 ac 1962 1963 1964 1965 1966 1967	B. P. Beards 1 ac 1962 1963 1964 1965 1966 1967	
Irene Alexander 1/2 ac 1962 1963 1964 1965 1966 1967	Walter W. Alexander 2 ac 1962 1963 1964 1965 1966 1967	J. A. Nabors 1 1/2 ac 1962 1963 1964 1965 1966 1967	
	Charles E. Baker 1/2 ac 1962 1963 1964 1965 1966 1967	Perry Allen Bryan 1/2 ac 1962 1963 1964 1965 1966 1967	

Scale - 1 inch = 300.00 Ft.

COUNTY _____

SECTION 8

TOWNSHIP 12

RANGE 7

FORM 1-S.T.C. - ROBERTS & SON, BIRMINGHAM

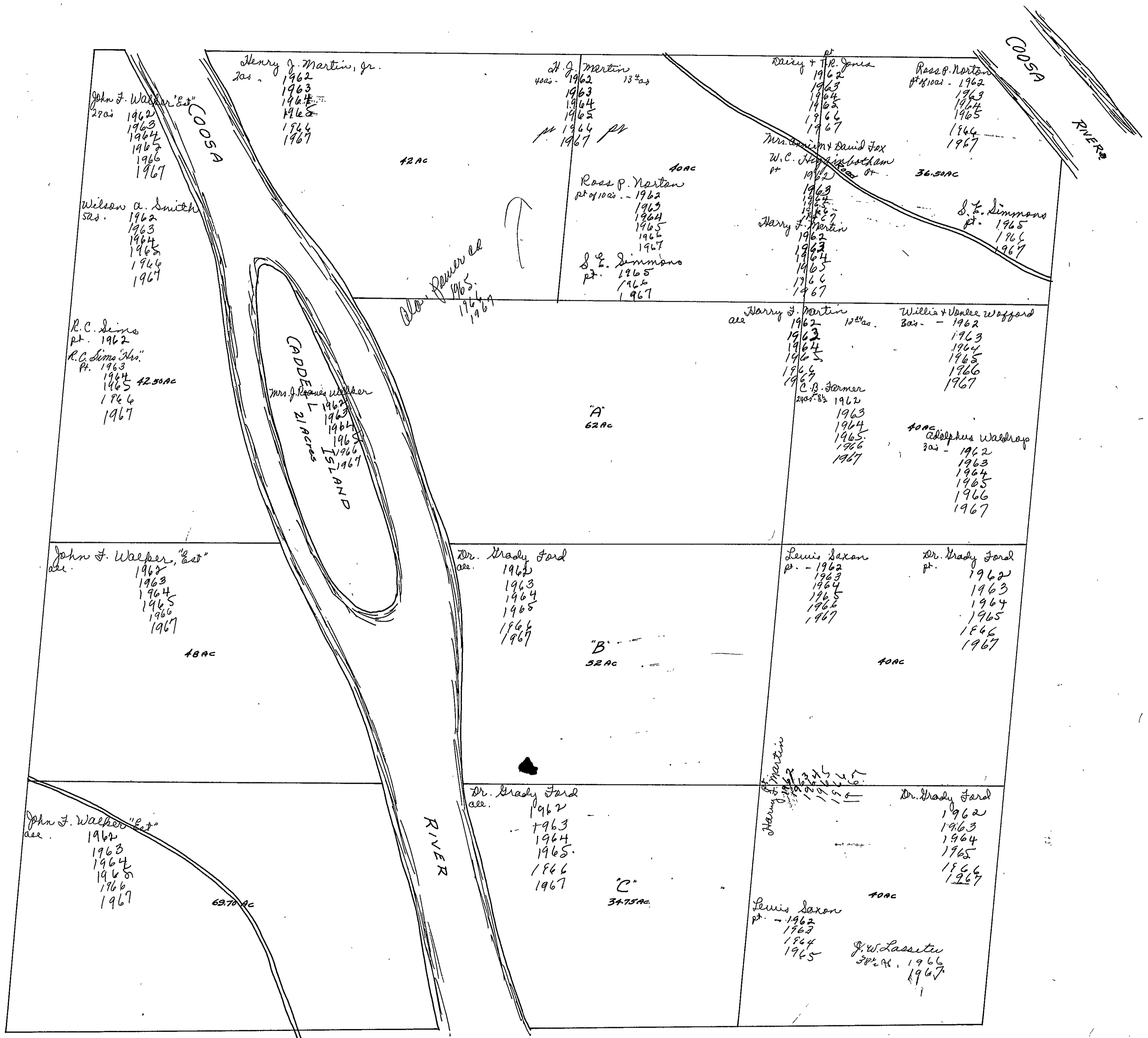
<p>N. W. OF N. W.</p> <p>Maymie S. Casey ac. 1962 1963 1964 1965 1966 1967</p>	<p>N. E. OF N. W.</p> <p>Robert B. Sims ac. 1962 1963 1964 1965 1966 1967</p>	<p>N. W. OF N. E.</p> <p>Miss Mary Belle Zara Walker Prudence W. Hilliland & John P. Walters 1962 1963 1964 1965 1966 1967</p> <p>W. Harrison Hilliland 1964 1965 1966 1967</p> <p>Ala Power Co 1965 1966 1967</p>	<p>N. E. OF N. E.</p> <p>R. C. Sims 1962 R. C. Sims "Mrs" 1963 1964 1965 1966 1967</p> <p>Wilson A. Smith 29 ac. 1962 1963 1964 1965 1966 1967</p> <p>G. H. Kidd ac - 1966 1967</p>
<p>S. W. OF N. W.</p> <p>R. L. Sharp ac. 1962 1963 1964 1965 1966 1967</p> <p>← Double →</p> <p>Mrs. J. Reames Walker 1962 1963 1964 1965 1966 1967</p>	<p>S. E. OF N. W.</p> <p>John J. Walker, "Est" ac. 1962 1963 1964 1965 3 ac 1966 1967</p>	<p>S. W. OF N. E.</p> <p>Robert B. Sims pt. 1962 1963 1964 1965 1966 1967</p>	<p>S. E. OF N. E.</p> <p>R. C. Sims pt. 1962 R. C. Sims "Mrs" 1963 1964 1965 1966 1967</p> <p>Wilson A. Smith W 1/2 1962 1963 1964 1965 1966 1967</p> <p>G. H. K</p>
<p>N. W. OF S. W.</p> <p>Mrs. J. Reames Walker pt. 1962 1963 1964 1965 1966 1967</p> <p>R. L. Sharp pt. 1962 1963 1964 1965 1966 1967</p>	<p>N. E. OF S. W.</p> <p>John J. Walker, "Est" 5 ac. 1962 1963 1964 1965 1966 1967</p> <p>Mrs. Willist C. Sandifer 17 1/2 ac. 1962 1963 1964 1965 1966 1967</p> <p>Willie C. Sandifer 4 ac 1962 1963 1964 1965 1966 1967</p> <p>Miss Mary Belle Zara Walker 17 1/2 ac. 1962 1963 1964 1965 1966 1967</p> <p>Prudence W. Hilliland & Walker 8 1/2 ac - 1962 1963 1964 1965 1966 1967</p> <p>W. Harrison Hilliland 8 1/2 1966 1967</p>	<p>N. W. OF S. E.</p> <p>Robert B. Sims pt. 1962 1963 1964 1965 1966 1967</p> <p>Wm. H. Shullie Wrighton pt 1967</p>	<p>N. E. OF S. E.</p> <p>Carl Norris, Jr. 2 ac - 1962 1963 1964 1965 1966 1967</p> <p>T. Y. Taylor pt 2 ac. 1962 1963 1964 1965 1966 1967</p> <p>Carl Norris 3 ac 1962 1963 1964 1965 1966 1967</p> <p>Wilson A. Smith pt. 1962 1963 1964 1965 1966 1967</p> <p>Benny J. Smith pt 1967</p>
<p>S. W. OF S. W.</p> <p>Mrs. J. Reames Walker 1962 1963 1964 1965 1966 1967</p> <p>R. L. Sharp 1962 1963 1964 1965 1966 1967</p> <p>Paul Sanders 6 3/4 ac. 1962 1963 1964 1965</p> <p>Maurice & Marilyn Hill 6 3/4 ac 1966 1967</p> <p>Ala Power Co 1966 1967</p>	<p>S. E. OF S. W.</p> <p>J. T. NOOJIN PART.</p>	<p>S. W. OF S. E.</p>	<p>S. E. OF S. E.</p> <p>R. C. Sims pt. 1962 R. C. Sims "Mrs" 1963 1964 1965 1966 1967</p> <p>Benny J. Smith pt 1967</p> <p>T. Y. Taylor pt 2 ac. 1962 1963 1964 1965 1966 1967</p> <p>Wilson A. Smith W 1/2 1962 1963 1964 1965 1966 1967</p>

SIMS PROPERTY

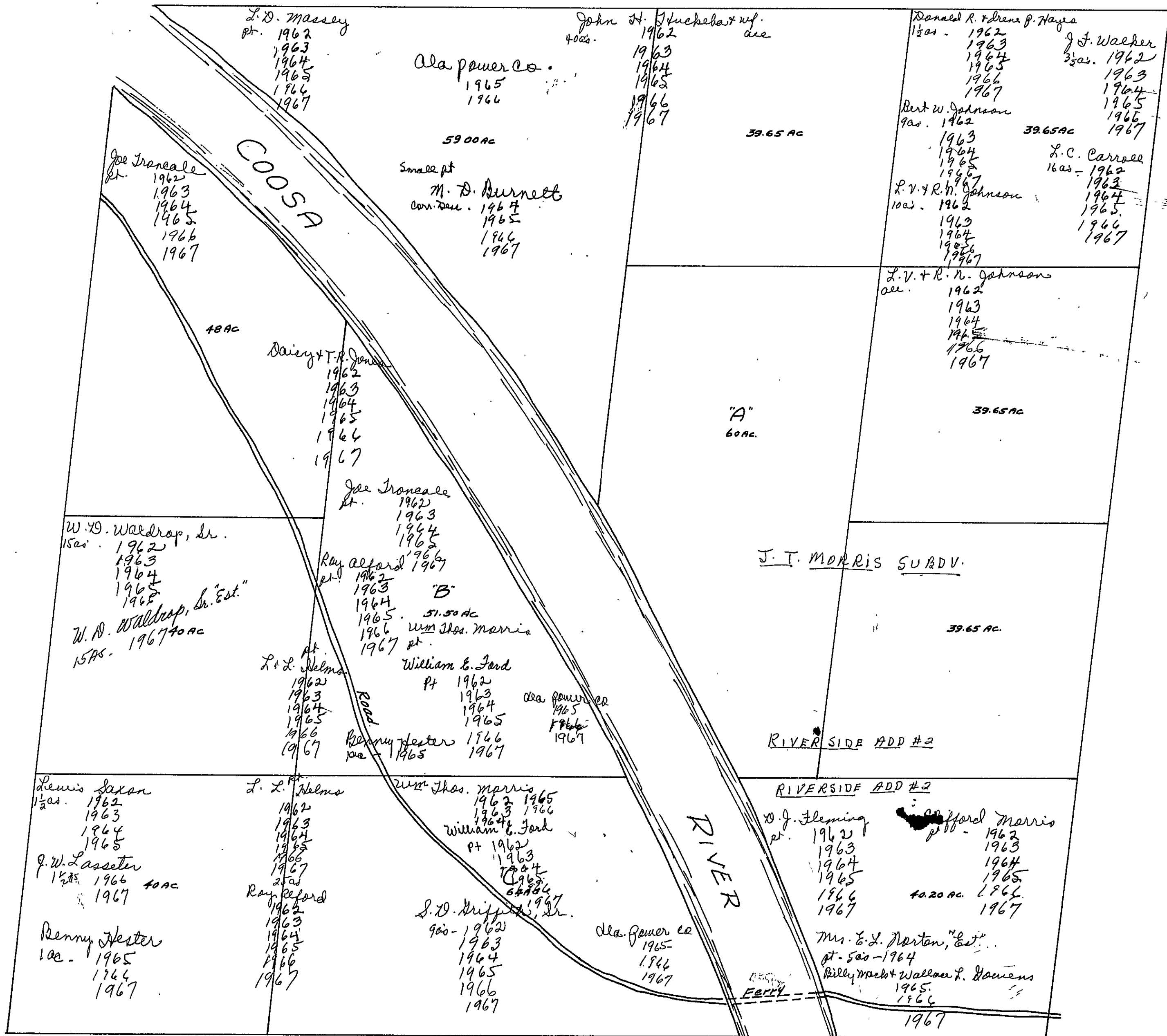
Scale - 1 inch = 300 Ft.

COUNTY _____

SEC. 9, TP. 12 S, R. 7 E



SEC. 10, TP. 12 S, R 7 E



1974
1906
25

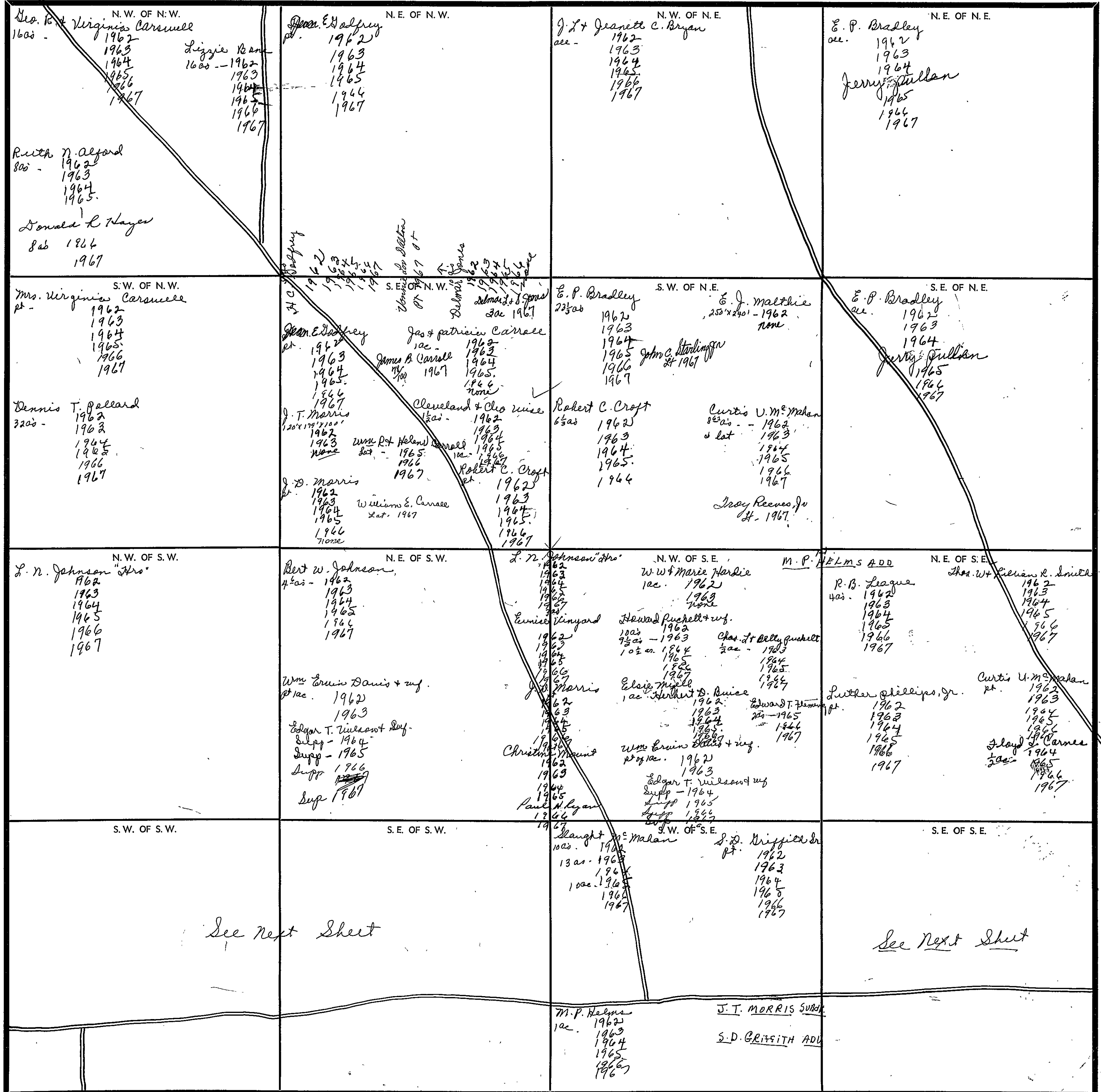
146

SECTION 11

TOWNSHIP 12

RANGE 7

FORM 1-S.T.C.—FORRETS & SON, MINNEAPOLIS

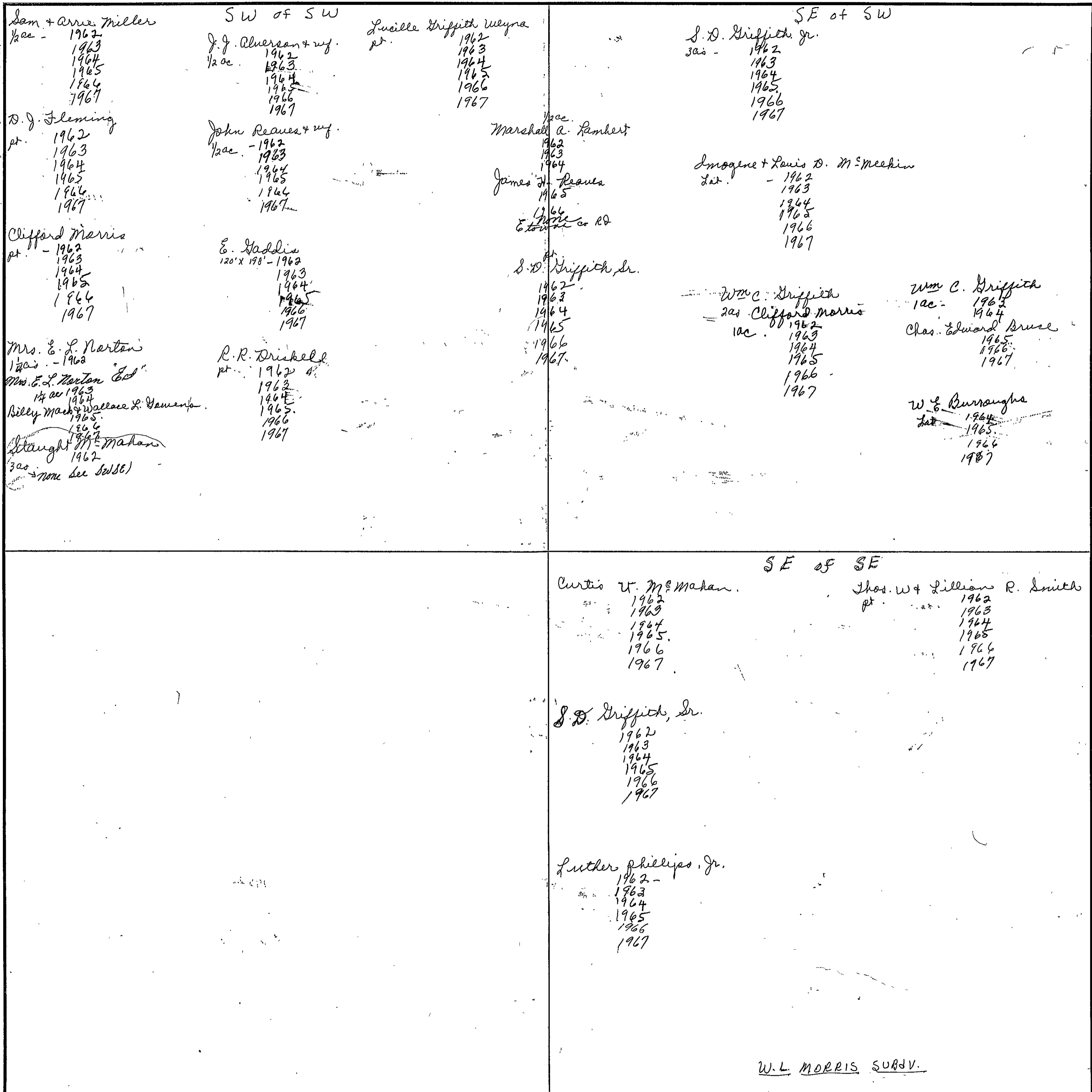


See next sheet

See next sheet

COUNTY _____

Scale—1 inch=300 Ft.



W. L. MORRIS SURV.

SECTION

12

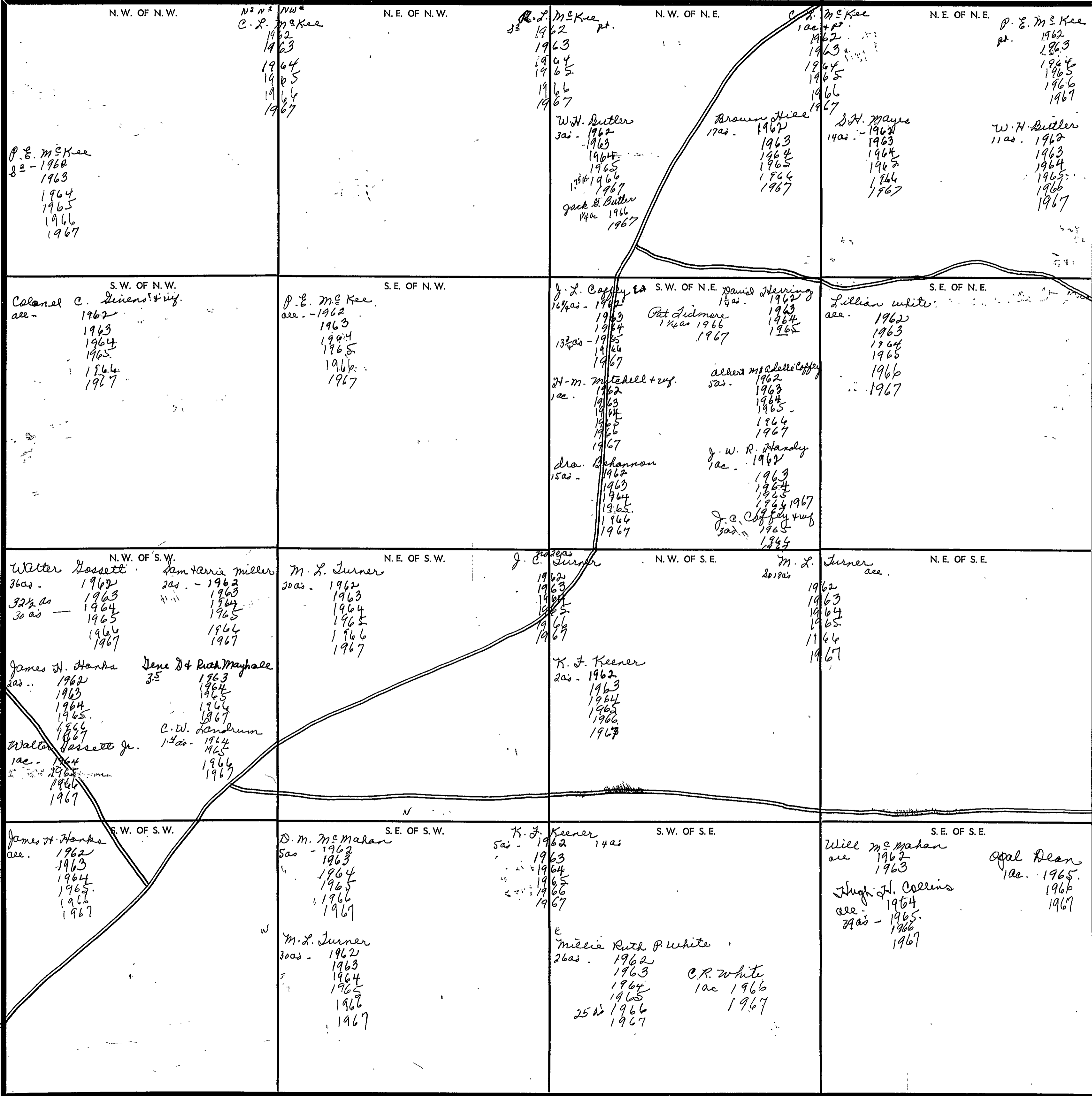
TOWNSHIP

12

RANGE

7

FORM 1-S.T.C.—ROBERTS & SON, BIRMINGHAM



Scale—1 inch—300 Ft.

COUNTY

SECTION

13

TOWNSHIP

12

RANGE

7

FORM 1-S.T.C.—FORREST & SON, BIRMINGHAM

<p>N. W. OF N. W.</p> <p>Virginia Edwards N.E. 1962 1963 1964 1965 1966 1967</p> <p>Herbert W. Campbell 5 ac 1966 1967</p> <p>S. B. Hodfrey S.E. 1962 1963 1964 1965</p> <p>Carl Carter 10 ac 1966 1967</p> <p>Estelle Herring 5 ac 1966 1967</p>	<p>N. E. OF N. W.</p> <p>W. V. Hayaway "Est" Jayne Cooley 1962 1963 1964 1965 1966 1967</p>	<p>N. W. OF N. E.</p> <p>J. W. McMahan Dec. - 1962 1963 1964 Opal Dean 1965 Basel D. Baker 1966 1967</p>	<p>N. E. OF N. E.</p> <p>J. T. Posey 1962 1963 1964 1965 1966 1967</p>
<p>S. W. OF N. W.</p> <p>W. V. Hayaway "Est" acc. 1962 1963 1964 1965 1966 1967</p>	<p>S. E. OF N. W.</p> <p>Grady Williams acc. 1962 1963 1964 1965 1966 1967</p> <p>N₂ Section Ala. Min Land Co. 1962 1963 1964 1965 1966 1967</p>	<p>S. W. OF N. E.</p> <p>J. R. Hayaway 1962 1963 1964 1965 1966 1967</p>	<p>S. E. OF N. E.</p> <p>J. T. Posey 1962 1963 1964 1965 1966 1967</p>
<p>N. W. OF S. W.</p> <p>R. E. Lankford pt. of 13 ac 1962 1963 1964 1965 1966 1967</p> <p>Debbie W. Clarkson pt. of 16 ac 1962 1963 1964 1965 1966 1967</p> <p>W. V. Hayaway "Est" pt. 1962 1963 1964 1965 1966 1967</p> <p>J. M. McMahan pt. - 1967</p>	<p>N. E. OF S. W.</p> <p>J. R. Fleming 1962 1963 1964 1965 1966 1967</p> <p>Mrs. White Taylor 1962 1963 1964 1965 1966 1967</p> <p>B. B. McJain 1 ac 1962 1963 1964 1965 1966 1967</p> <p>Ralph W. Madam 1 ac 1962 1963 1964 1965 1966 1967</p> <p>Buell Smith 3/4 ac 1962 1963 1964 1965 1966 1967</p>	<p>N. W. OF S. E.</p> <p>J. C. Sidley 3/4 ac 1962 1963 1964 1965 1966 1967</p> <p>Laurie + Willie DeLoach 1 ac 1962 1963 1964 1965 1966 1967</p> <p>Curtis M. Marker 1 ac 1962 1963 1964 1965 1966 1967</p> <p>J. M. Sidley 1/2 ac 1962 1963 1964 1965 1966 1967</p> <p>Jas. C. Sidley 1 ac 1962 1963 1964 1965 1966 1967</p> <p>Roy + Rollie W. Cash 5 ac 1962 1963 1964 1965 1966 1967</p> <p>Ala. Min Land Co. 1962 1963 1964 1965 1966 1967</p>	<p>N. E. OF S. E.</p> <p>J. T. Posey 37 2/3 ac 1962 1963 1964 1965 1966 1967</p> <p>J. B. Posey 2 1/2 ac 1962 1963 1964 1965 1966 1967</p>
<p>S. W. OF S. W.</p> <p>R. E. Lankford pt. of 13 ac 1962 1963 1964 1965 1966 1967</p> <p>J. W. Moore, Jr. pt. 1962 1963 1964 1965 1966 1967</p> <p>M. W. Handley pt. 1962 1963 1964 1965 1966 1967</p> <p>W. V. Hayaway "Est" pt. 1962 1963 1964 1965 1966 1967</p> <p>Debbie W. Clarkson pt. 1962 1963 1964 1965 1966 1967</p>	<p>S. E. OF S. W.</p> <p>J. R. Fleming 1 ac 1962 1963 1964 1965 1966 1967</p> <p>Mrs. White Taylor 1 ac 1962 1963 1964 1965 1966 1967</p> <p>B. B. McJain 1 ac 1962 1963 1964 1965 1966 1967</p> <p>Ralph W. Madam 1 ac 1962 1963 1964 1965 1966 1967</p> <p>Buell Smith 3/4 ac 1962 1963 1964 1965 1966 1967</p>	<p>S. W. OF S. E.</p> <p>See next sheet</p>	<p>S. E. OF S. E.</p> <p>See next sheet</p>

Scale—1 inch—300 Ft.

COUNTY

Form 1-S.T.C. P.O. BOX - BIRMINGHAM

<p>Alton Slaten 1 ac - 1962 1963 1964 1965 1966 1967</p> <p>J.C. Hildley 3/4 ac - 1962 1963 1964 1965 1966 1967</p> <p>Mrs. Elva Strauss 1 ac - 1962 E.B. Strasser 1 ac 1963 1964 1965 1966 none</p> <p>J.T. Casey 10 ac - 1962 1963 1964 1965 1966 1967</p> <p>L.H. Dyer 10 ac - 1962 1963 1964 1965 1966 1967</p>	<p>SW of SE</p> <p>Wm T. Cleveland 7/8 ac - 1962 1963 1964 1 ac + lot - 1965 1966 1967</p> <p>J.W. Pentecost 3/4 ac - 1962 1963 1964 1965 1966 1967</p> <p>William Langford + wife 1 1/2 ac - 1962 1963 1964 1965 1966 1967</p> <p>William + Dorothy J. Bishop 6 3/4 ac - 1962 1963 1964 1965 1966 1967</p> <p>Mrs. Mammie Lou Walker 1 ac - 1967</p>	<p>W. R. + Rosemary Lee 1 ac - 1962 1963 1964 none</p> <p>Jas. + Sally Jo Maulding 3/4 ac - 1962 1963 1964 1965 1966 1967</p> <p>Henry Lee Miller + wife - 1962 1963 1964 1965 1966 1967</p> <p>Lester + Louise DeLoach 7 ac - 1962 1963 1964 1965 1966 1967</p>	<p>H.R. + Maher Sandlin 3 1/4 ac - 1962 1963 1964 1965 1966 1967</p> <p>John Marker, Jr. "Mrs" 1/2 ac - 1962 1963 1964 1965 1966 1967</p> <p>Luce Humphrey 2 1/2 ac - 1962 1963</p> <p>Johnny Ray Turner 1964 1965 1966 1967</p> <p>Chas. E. Hildley 1 ac - 1962 "Mrs" 1963 1964 1965 1966 1967</p>	<p>SE of SE</p> <p>R.T. Hildley 1 3/4 ac - 1962 1963 1964 1965 1966 1967</p> <p>Jerry W. Jenkins 1 ac - 1964 1965 1966 1967</p> <p>Ala. Min. Land Co. 1962 1963 1964 1965 1966 1967</p>

Scale—1 inch = 300.00 Ft.

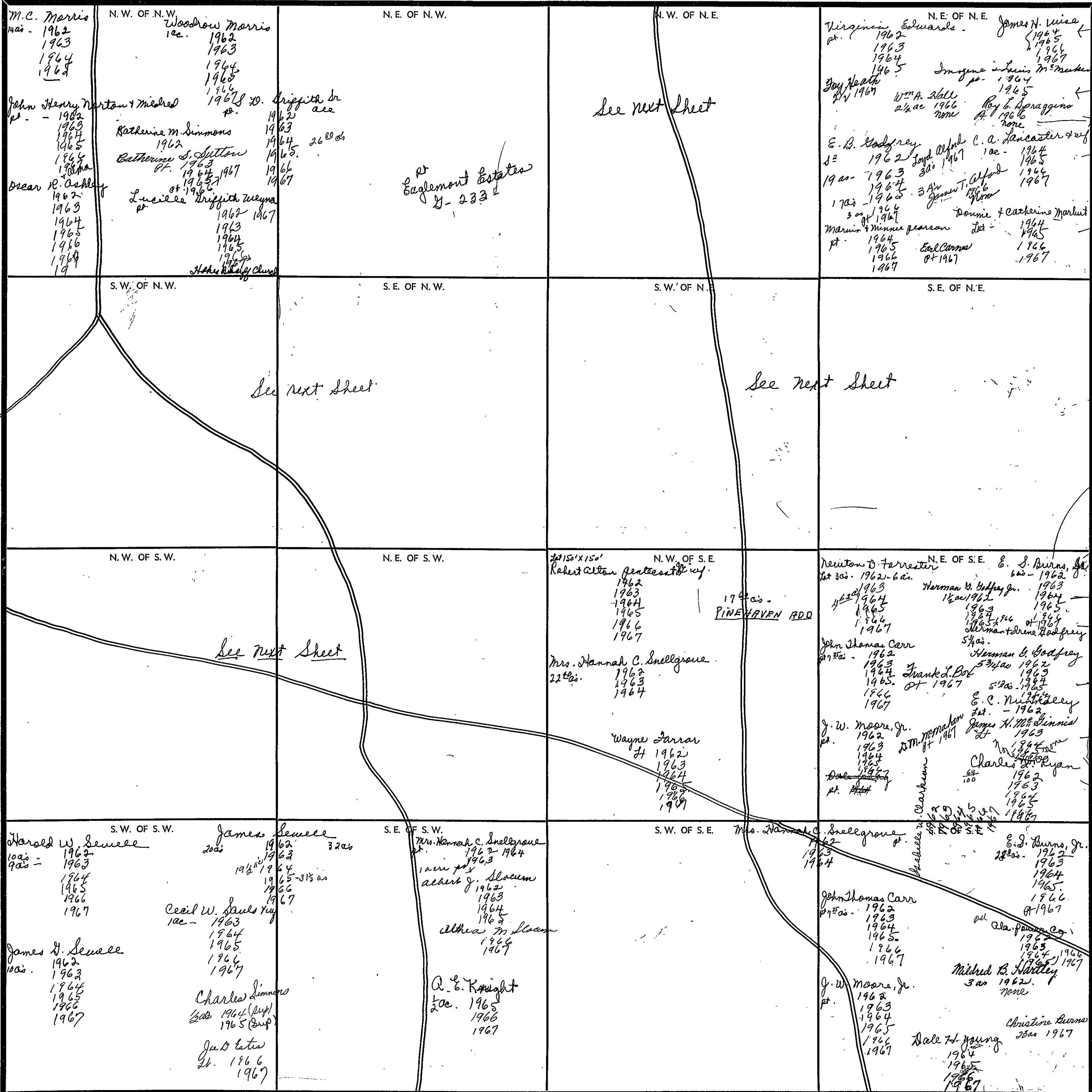
COUNTY _____

SECTION 14

TOWNSHIP 12

RANGE 7

FORM 1-S.T.C. - FORESTS & SOIL, MINNESOTA



M.C. Marrio
140a - 1962
1963
1964
1965

N.W. OF N.W.
Woodrow Marrio
1cc. 1962
1963
1964
1965
1967

N.E. OF N.W.
Griffith Dr
1962
1963
1964
1965
1966
1967

at
Eaglemont Estates
2-233

N.W. OF N.E.
See next sheet

N.E. OF N.E.
Virginia Edwards
1962
1963
1964
1965
1967

James H. Wisa
1964
1965
1966
1967

Adrian Knight
1965
1966
1967

John Heath
1967

Wm A. Hall
1966

Ray C. Spraggins
1966

Imogene Lewis M. Markert
1964

John B. Godfrey
1962

John A. Godfrey
1963

C. A. Lancaster
1964

Reed Maxwell
1967

John B. Godfrey
1962

John A. Godfrey
1963

John B. Godfrey
1964

John A. Godfrey
1965

John B. Godfrey
1966

John A. Godfrey
1967

John Henry Norton & Mildred
1962
1963
1964
1965
1966
1967

S.W. OF N.W.
Katherine M. Simmons
1962
1963
1964
1965
1966
1967

Bathurst S. Sutton
1963
1964
1965
1966
1967

Lucille Griffith Weyna
1962
1963
1964
1965
1966
1967

St. Luke's Church

S.E. OF N.W.
See next sheet

S.W. OF N.E.
See next sheet

S.E. OF N.E.
E. B. Godfrey
1962
1963
1964
1965
1966
1967

John B. Godfrey
1962
1963
1964
1965
1966
1967

John A. Godfrey
1962
1963
1964
1965
1966
1967

John B. Godfrey
1962
1963
1964
1965
1966
1967

John A. Godfrey
1962
1963
1964
1965
1966
1967

N.W. OF S.W.
See next sheet

N.E. OF S.W.
See next sheet

N.W. OF S.E.
150' x 150'
Robert Alton Pentecost
1962
1963
1964
1965
1966
1967

Mrs. Hannah C. Snellgrove
22 1/2 a.
1962
1963
1964

Wayne Farrar
1962
1963
1964
1965
1966
1967

S.W. OF S.E.
174 a.s.
PINEHAVEN ADD

Newton D. Farrer
1962-6 a.s.

John Thomas Carr
1962
1963
1964
1965
1966
1967

Frank D. Dot
1962
1963
1964
1965
1966
1967

J. W. Moore, Jr.
1962
1963
1964
1965
1966
1967

John Thomas Carr
1962
1963
1964
1965
1966
1967

N.E. OF S.E.
E. J. Burns, Jr.
1962
1963
1964
1965
1966
1967

Martha D. Godfrey
1962
1963
1964
1965
1966
1967

John B. Godfrey
1962
1963
1964
1965
1966
1967

John A. Godfrey
1962
1963
1964
1965
1966
1967

John B. Godfrey
1962
1963
1964
1965
1966
1967

John A. Godfrey
1962
1963
1964
1965
1966
1967

S.W. OF S.W.
Harold W. Sewell
100 a.s.
90 a.s.
1962
1963
1964
1965
1966
1967

James H. Sewell
100 a.s.
1962
1963
1964
1965
1966
1967

S.E. OF S.W.
Mrs. Hannah C. Snellgrove
1962-1964

Albert J. Slocum
1962
1963
1964
1965
1966
1967

Althea M. Slocum
1962
1963
1964
1965
1966
1967

A. E. Knight
1965
1966
1967

Charles Simmons
1964 (Dup)
1965 (Dup)

John D. Latta
1966
1967

S.W. OF S.E.
Mrs. Hannah C. Snellgrove
1962
1963
1964

John Thomas Carr
1962
1963
1964
1965
1966
1967

J. W. Moore, Jr.
1962
1963
1964
1965
1966
1967

John Thomas Carr
1962
1963
1964
1965
1966
1967

J. W. Moore, Jr.
1962
1963
1964
1965
1966
1967

S.W. OF S.E.
Mrs. Hannah C. Snellgrove
1962
1963
1964

John Thomas Carr
1962
1963
1964
1965
1966
1967

J. W. Moore, Jr.
1962
1963
1964
1965
1966
1967

John Thomas Carr
1962
1963
1964
1965
1966
1967

J. W. Moore, Jr.
1962
1963
1964
1965
1966
1967

N.E. OF S.E.
E. J. Burns, Jr.
1962
1963
1964
1965
1966
1967

Martha D. Godfrey
1962
1963
1964
1965
1966
1967

John B. Godfrey
1962
1963
1964
1965
1966
1967

John A. Godfrey
1962
1963
1964
1965
1966
1967

John B. Godfrey
1962
1963
1964
1965
1966
1967

John A. Godfrey
1962
1963
1964
1965
1966
1967

Scale - 1 inch = 300 Ft.

COUNTY

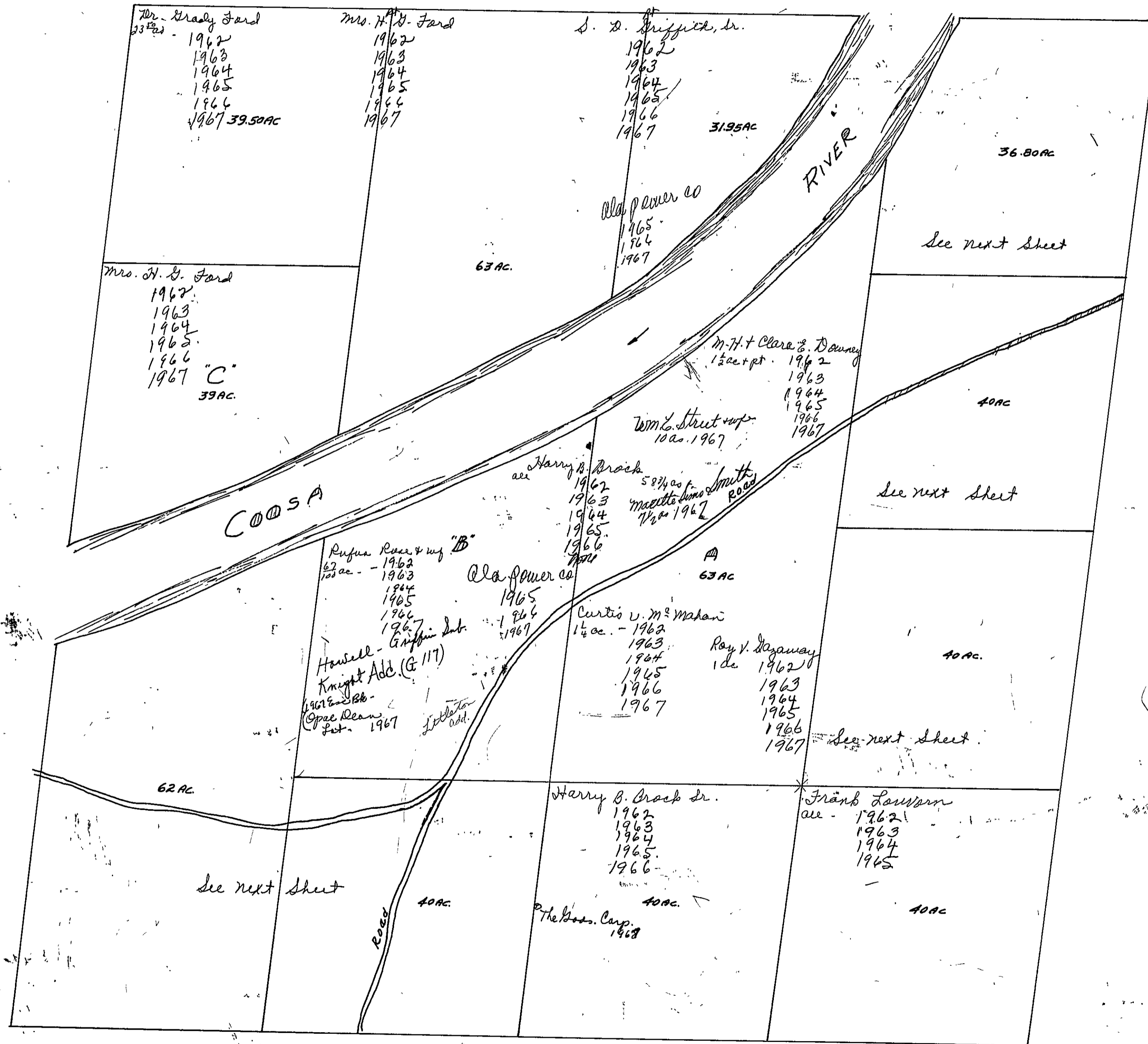
NW of NE		SE of NE	
L.C. Allsup, Jr. 6 1/2 ac - 1962 1963 1964 1965 1966 1967	Luther S. Tucker 1 ac - 1962 1963 1964 1965 1966 1967	R. E. Handley 2 1/2 ac - 1962 1963 1964 1965 1966 1967	
Loren C. Allsup, Jr. 1/2 ac - 1962 1963 1964 1965 1966 1967	Lester J. Morris 1 ac - 1962 1963 1964 1965 1966 1967	Virginia Edwards pt. 1962 1963 1964 1965 1966 1967	Joseph E. Burns 2 1/2 ac - 1966 1967
Hugh C. Stovall 1 ac - 1962 1963 1964 1965 1966 1967	J. W. Craft 1/2 ac - 1962 1963 1964 1965	E. B. Volprey 1/2 ac - 1962 1963 1964 1965 1966 1967	Roy C. Spraggins pt. 1966 1967
David D. Patterson 1/2 ac - 1962 1963 1964 1965 1966 1967	J. D. Pearson 1 ac - 1962 1963 1964 1965 1966 1967	Imogene & Louis M. Meekins pt. 1964 1965 1966 1967	
Wanda Ross 1965 1966 1967	Lester J. Smith 1 ac - 1964 1965 1966 1967	Marvin & Minnie Pearson pt. 1964 1965 1966 1967	
Mrs. Amanda Alford pt. 1962 1963 1964 1965 1966 1967	Stomer Taylor pt. 1962 1963 1964 1965 1966 1967	Henry C. Morris 1/2 ac - 1962 1963 1964 1965 1966 1967	John Bates 1/2 ac - 1962 1963 1964 1965 1966 1967
Houston Jenkins 1/2 ac - 1962 1963 1964 1965 1966 1967	Van H. Garrard 1 ac - 1962 1963 1964 1965 1966 1967	Ford E. Morris 1 ac - 1962 1963 1964 1965 1966 1967	A. D. Hattles pt. 1962 1963 1964 1965 1966 1967
Luther S. Tucker 1962 1963 1964 1965 1966 1967	J. T. Morris pt. 1962 1963	Virginia Edwards 1 ac - 1962 1963 1964 1965 1966 1967	Imogene & Louis M. Meekins pt. 1967
John B. Stephens 1/2 ac - 1962 1963 1964 1965 1966 1967	Francis S. Esterly 1 ac - 1962 1963 1964 1965 1966 1967		W. C. Hilliland add Pine Haven 2nd add J. T. Bates add to Hakes Reef

Form 1-S.T.C. P. 6. H. - BIRMINGHAM

SW of NW	J. C. MORRIS ADD.	SE of NW	Pt. MORRIS ADD.
Dr. W. F. Ford pt. 1962	R. L. Pentecost "Est" pt. 1962 1963 1964 1965	W. C. GILLILAND ADD. Perry M. Alford + wif. Elaine 1962 1963 1964 1965 1966 1967	Mrs. Amanda Alford pt. 1962 1963 1964 1965
Henry Tucker Ford pt. 1963 1964 1965 1966 1967	Mrs. Barbara Ford pt. 1962 1963	Walter J. Bellamy pt. 1962 1963 1964 1965 1966 1967	Houston Jenkins pt. 1962 1963 1964 1965 1966 1967
B. d. Bax bas. 1962 1963 1964 1965 1966 1967	Laura J. Barnes 2as + pt. 1962 1963 1964 1965 1966 1967	Cecil Morris pt. 1962	Luther S. Tucker pt. 1962 1963 1964 1965
Mrs. Walla Oakes Jensen pt. 1962 1963 1964 1965 1966 1967	James D. Lavender 1962 James D + Jommie T. Stephenson 1963 1964 1965 1966 1967	W. C. Williams (Eoc BK) 57.53-57.60-61) 1962 1963 1964 1965 1966 1967	Boyer L. Kirk pt. 1962 1963 1964 1965
Joe Plummer pt. 1962 1963 1964 1965 1966 1967	John C. Morris 1962 1963 1964 1965 1966 1967	Sherrill Morris pt. 1967	Billy Joseph Gray pt. 1966 1967
NEWMAN ADD.	J. C. MORRIS ADD.	NE of SW	Woodrow Morris "Estal" pt. Morris Brothers 1962 1963 1964 1965 1966 1967
Mrs. Walla Oakes Jensen pt. 1962 1963 1964 1965 1966 1967	NEWMAN ADD. MYRTLE WOOD ADD.	J. C. Morris pt. 1962 1963 1964 1965 1966 1967	Marie West 2as. 1962 1963 1964 1965 1966 1967
Joe Plummer 2as. 1962 1963 1964	Henry Tucker Ford pt. 1963 1964	John C. Morris 1962 1963 1964 1965 1966 1967	J. C. Strain + wif. 2as. 1962 1963 1964 1965 1966 1967
James W. Hamilton 3as. 1962 1963 1964 1965 1966 1967	Hazel A. Lee 1as. 1964 Hazel Lee Brothers 1as. 1965 1966 1967	M. C. Morris 2as. 1962 1963 1964 1965 1966 1967	W. F. Hammond "Est" 1as. 1962 1963 1964 1965 1966 1967
Fred W. Rosenberg, Jr. 2 1/2 as. 1962 1963 1964 1965 1966 1967		R. E. Floyd 2as. 1962 1963 1964	Walter R. Hildley 2as. 1962 1963 1964 1965 1966 1967
		Dr. W. F. Ford + Philip Davis 2as. 1962 1963 1964 1965 1966 1967	A. D. Day, Jr. 2 1/2 as. 1962 1963 1964 1965 1966 1967
		J. N. Sewell + wif. 1 1/2 as. 1962 1963 1964 1965 1966 1967	St. A. Carnes 1 1/2 as. 1962 1963 1964 1965 1966 1967
		Earl Carnes 1 1/2 as. 1962 1963 1964 1965 1966 1967	Thomas A. Morris 1 1/2 as. 1962 1963 1964 1965 1966 1967

Scale - 1 inch = 300.00 Ft.

SEC. 15, TP. 12 S, R. 7 E



SECTION 15

TOWNSHIP 12

RANGE 7

Form 1-S.T.C. F & M-BIRMINGHAM

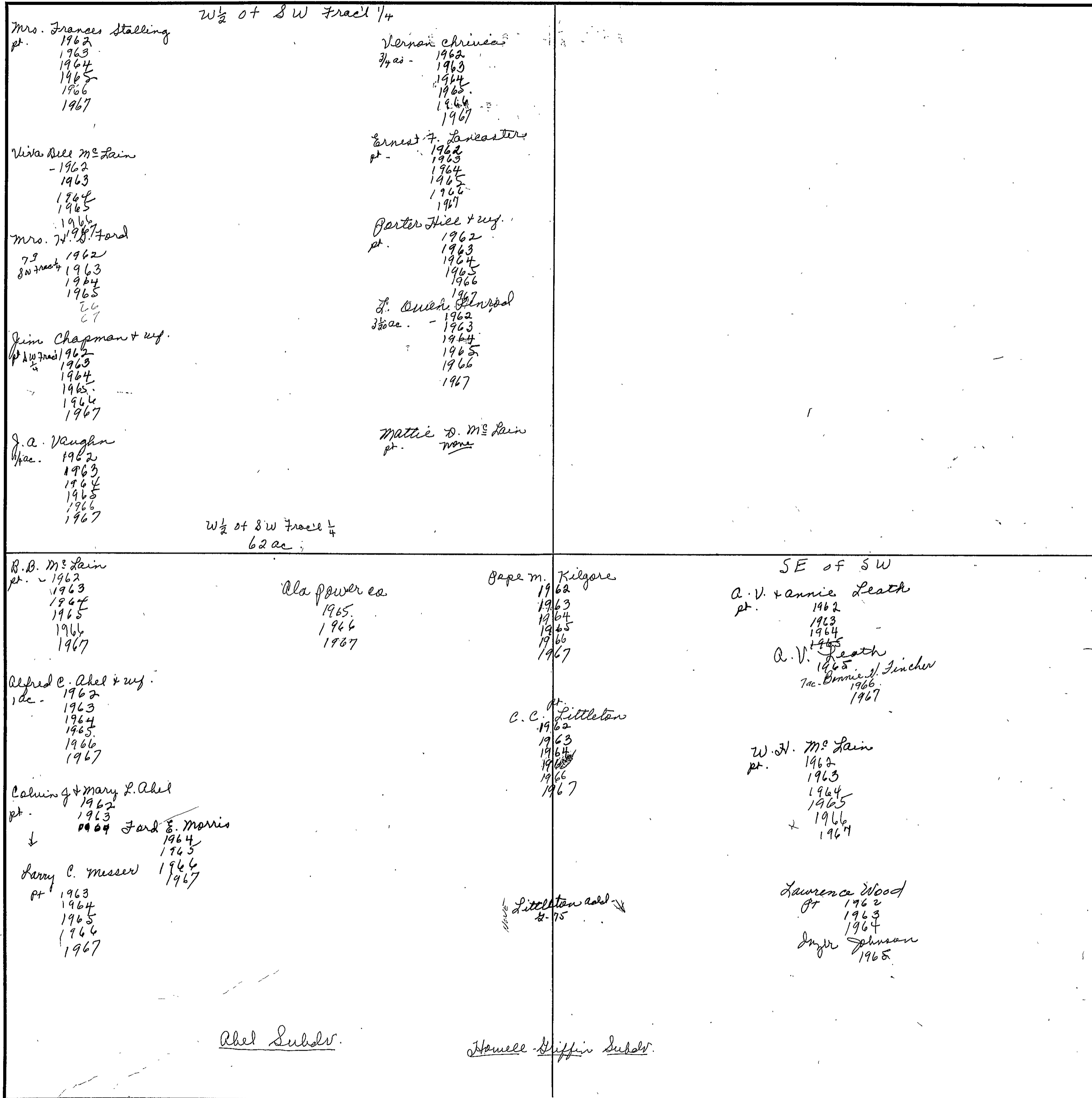
	<p>RIVER</p> <p>NE of NE</p> <p>Oscar R. Ashley & Alma pt. 1962, 1963, 1964, 1965, 1966, 1967</p> <p>Nell R. Casey pt. 1962, 1963, 1964, 1965, 1966, 1967</p> <p>M. H. + Clara E. Downey pt. 1962, 1963, 1964, 1965, 1966, 1967</p> <p>Francis B. Lander pt. 1962, 1963, 1964, 1965, 1966, 1967</p> <p>John Henry Norton + Inedred pt. 1962, 1963, 1964, 1965, 1966, 1967</p> <p>Ala Power co 1965, 1966, 1967</p> <p>Hakes Bluff Baptist Church.</p>
<p>Harry B. Brock, Sr. 10ac. 1962, 1963, 1964, 1965, 1966, name</p> <p>Woodrow + Fannie Laren 3/4 ac. 1962, 1963, 1964, 1965, 1966, 1967</p> <p>Ray Lorrain 1ac. 1962</p> <p>Mrs. Helen Lorrain 1ac. 1963, 1964, 1965, 1966, 1967</p> <p>John H. Little 1962, 1963</p> <p>Ray C. Spraggins 1964, 1965, 1966, 1967</p> <p>NE of SE</p> <p>A. C. Mahara 7ac. 1962, 1963, 1964, 1965, 1966, 1967</p> <p>Willard + Rayella Groover 1ac. 1962, 1963, 1964, 1965, 1966, 1967</p> <p>Mrs. Ralph James 2 1/2 ac. 1962, 1963, 1964, 1965, 1966, 1967</p> <p>Frank Lorrain 1 3/4 ac. 1962, 1963, 1964, 1965, 1966, 1967</p>	<p>SE of NE</p> <p>J. J. Barnes 3 parts. 1962, 1963, 1964, 1965, 1966, 1967</p> <p>Louie Joe Barnes</p> <p>James D. Lander 1962</p> <p>James D. + Jennie L. Stephenson 1963, 1964, 1965, 1966, 1967</p> <p>M. H. + Clara E. Downey pt. 1962, 1963, 1964, 1965, 1966, 1967</p> <p>Charles E. Johnson 1ac. 1962, 1963, 1964, 1965, 1966, 1967</p> <p>(Corissa) William C. Street pt. 1967</p> <p>Ala Power co 1965, 1966, 1967</p> <p>Pine Acres add.</p>

3256

Scale-1 inch = 300.00 Ft.

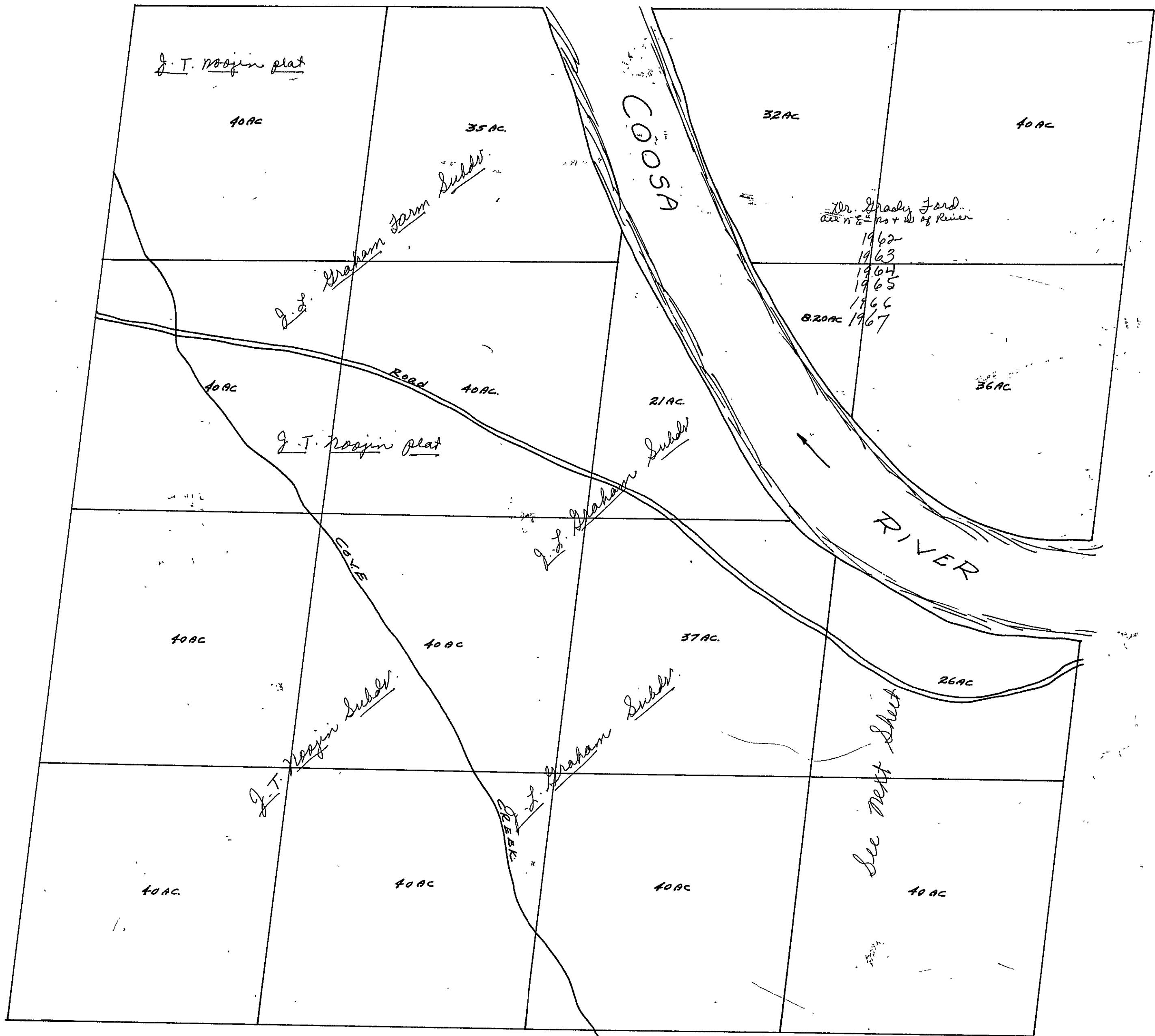
COUNTY

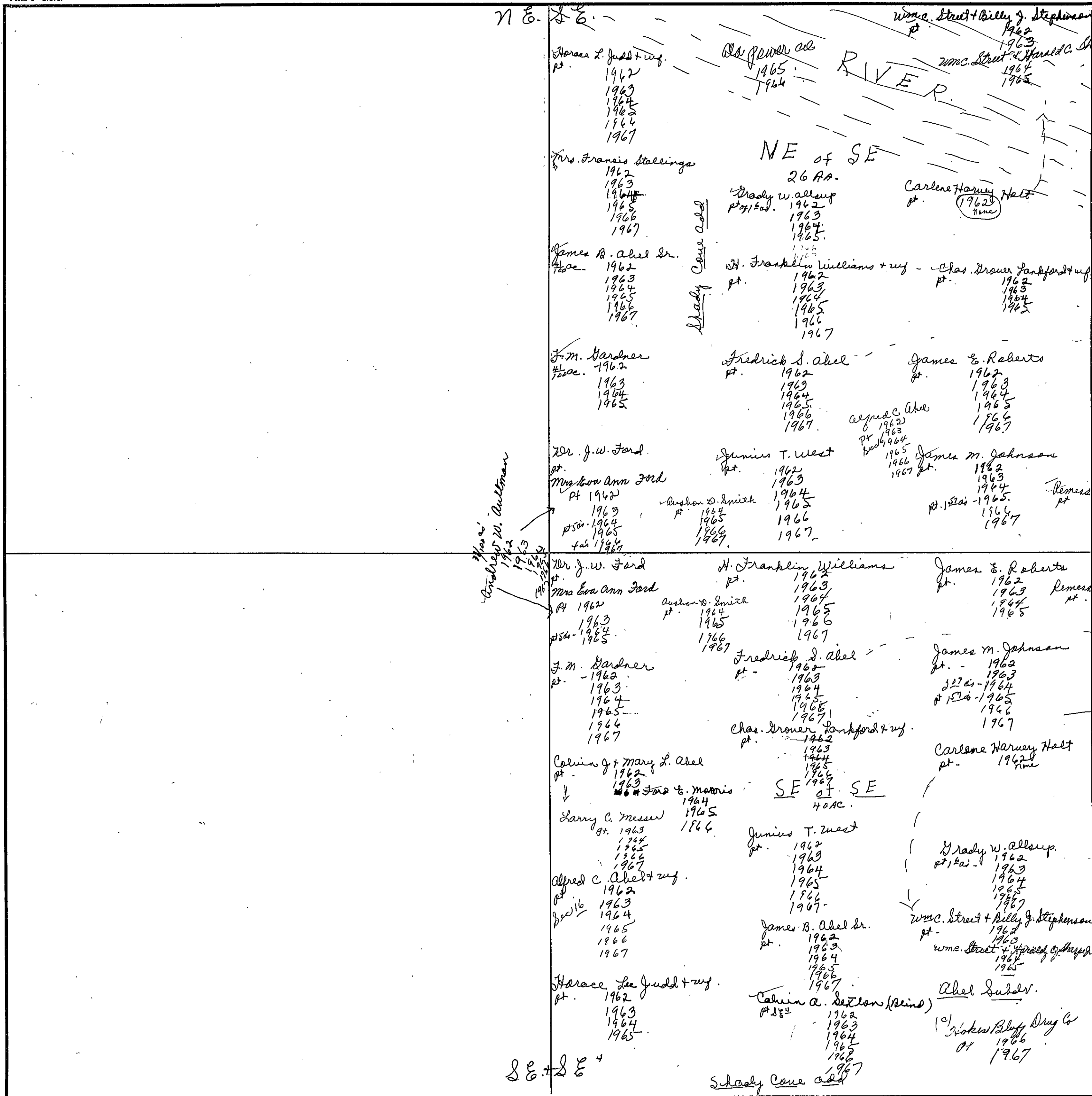
Form 1-S.T.C. 7 & 8-BIRMINGHAM



Scale—1 inch = 300.00 Ft.

SEC. 16, TP. 12 S, R 7 E





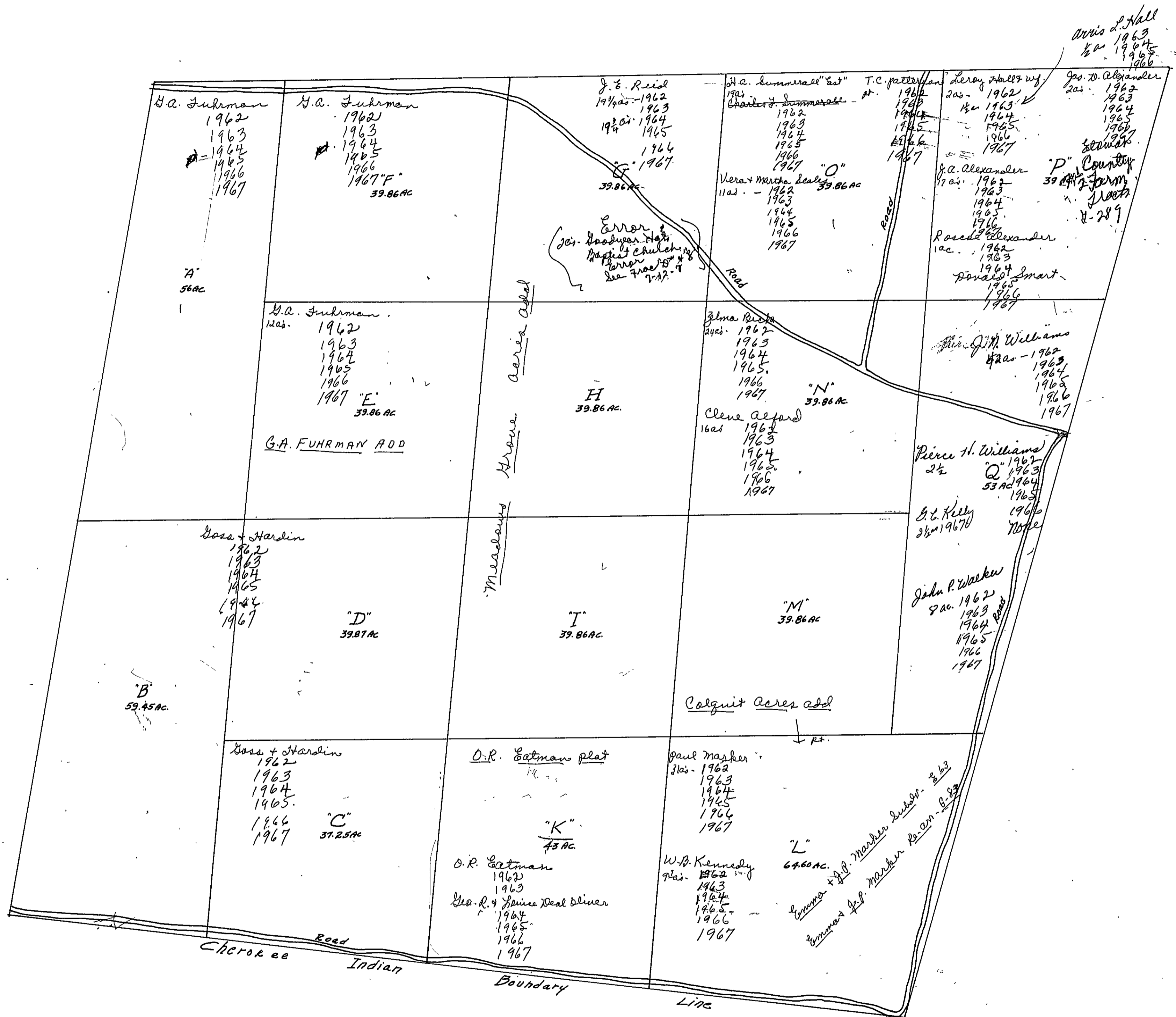
Scale—1 inch = 300.00 Ft.

COUNTY

SEC. 17, TP. 12 S, R. 7 E.



SEC. 18, TP. 12 S, R 7 E



39
2 1/2
17

Arvis L. Hall
1963
1964
1965
1966


Measours House Area Adjed

Cherokee Indian Boundary Line

Paul Marker
W.B. Kennedy
John P. Walker

Erron
J.W. Alexander
H.A. Fuhrman
Doss + Hardin

SEC. 18, TP. 12 S, R 7 E



SECTION

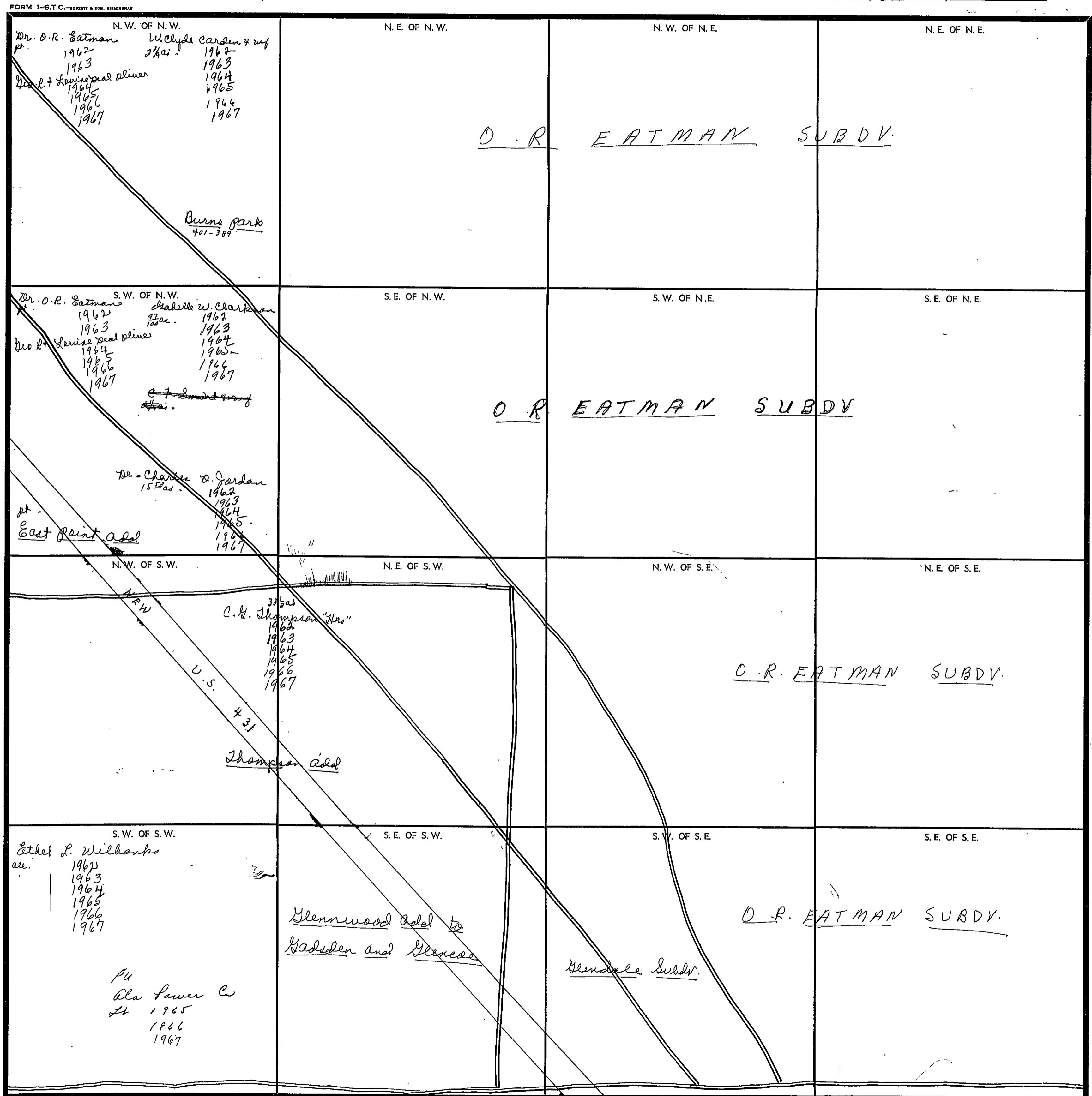
19

TOWNSHIP

12

RANGE

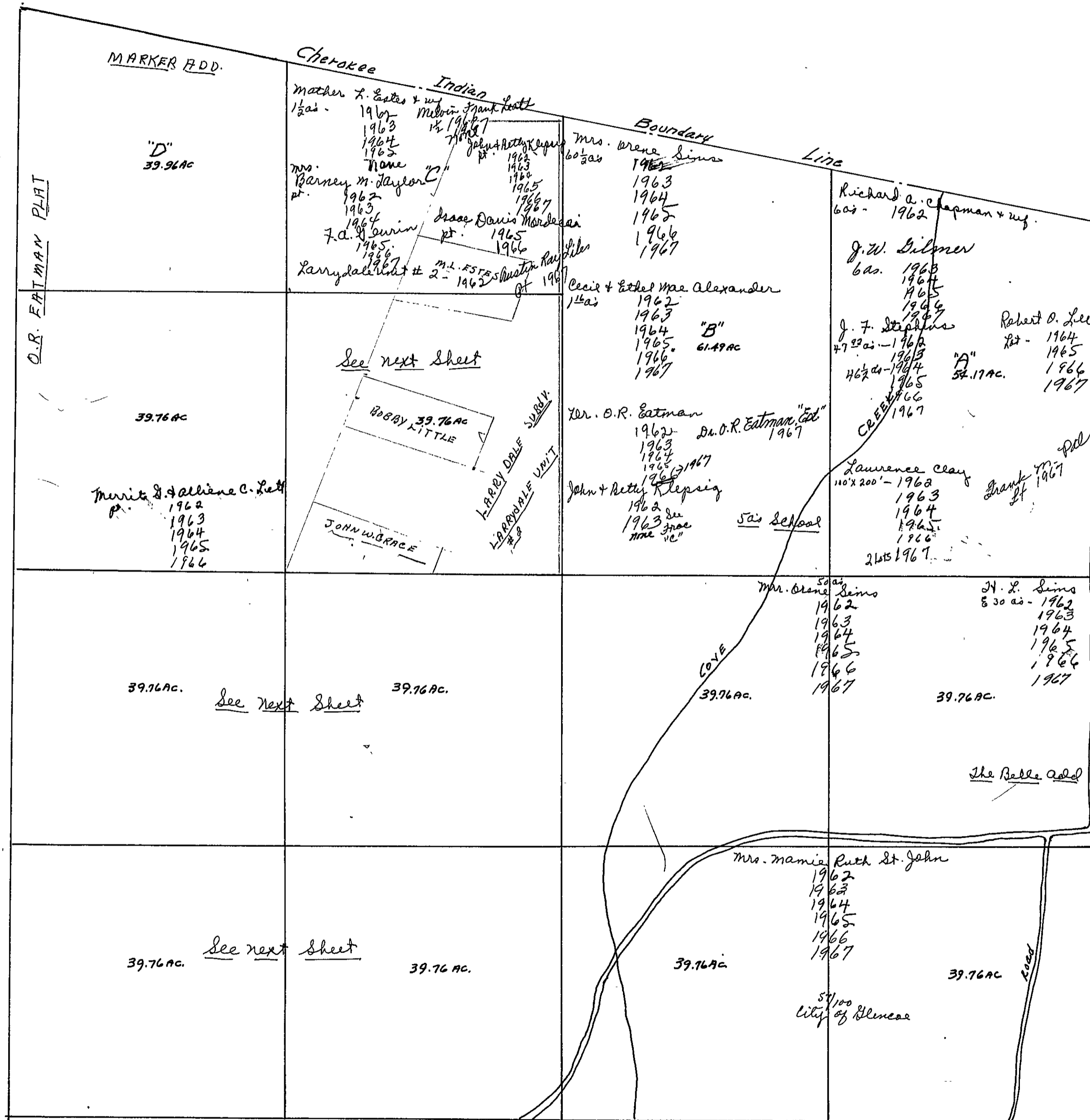
7



Scale—1 inch=300 Ft.

COUNTY

SEC 20, TP. 12 S, R 7 E



Form 1-S.T.C. F. & M. - BIRMINGHAM

NW of SW		NE of SW	
William H. Vinson 2as - 1962 1963 1964 1965 1966 1967	Henry B + Sallie S. Crutcher 2as - 1962 1963 1964 1965 1966 1967	Rena W. McNair 2as - 1960 1963 1964 1965 1966 1967	Eloa Munro ally #200 - 1962 1963 1964 1965 1966 1967
Mrs. Mary Ann Stone 7as - 1962 Susie S. Williford 1ac - 1963 1964 1965 1966 1967	W. H. Higgins Lt. 1967	Leroy S. Huest 3as - 1962 1963 1964 1965 1966 1967	W. D. Armstrong 4as - 1962 1963 1964 1965 1966 1967
W. N. Norton 1965 Billy + Sue Dunn 1964	David C. Stone 1ac - 1962 1963 1964 1965 1966 1967	John W. Hilchriat 2as - 1962 1963 1964 1965 1966 1967	Davis Maerer + wif. 3as - 1962 1963 1964 1965 1966 1967
F. J. Hicks + wif. 13as - 1962 1963 1964 1965 1966 1967	Harney W. Stone 1ac - 1962 1963 1964 1965 1966 1967 Platted	J. C. Peter + Jesse Myrtle Box 2as - 1962 1963 1964 1965 1966 1967	Frank + Juanita Davis Pt. Woodrow W. Martin Pt. 1962 1963 1964
R. C. Miles 10as - 1962 1963 1964 1965 1966 1967	R. A. Bearden 2as - 1962 1963 1964 1965 1966 1967	Joe W. Stone 1ac - 1962 1963 1964 1965 1966 1967	Wm. R. Shirley 1965 1966 None
SW of SW		SE of SW	
Lester Smith 2as - 1962	Rosemary + Charles Elrod 63/100 ac - 1962 1963 1964 1965 1966 1967	Essie Oliver 15as - 1962 1963 1964 1965 1966 1967	Mrs. Barney M. Taylor Pt. 1962 1963 1964
E. M. Outlaw Pt. 1963 1964 1965 1966 1967	John Miles Subd.	W. M. Abel 32as - 1962 1963 1964 1965 1966 1967	Austin Ray Liles Pt. 1962 1963 None
James P. Harcrow 15as - 1962 1963	Wm. David Gray + wif. 75x 296' 1962 1963 1964 1965 1966 1967	C. N. Mooney + wif. 2as - 1962 1963	Chas. E. + Lav Abernombie 2as - 1962 1963 1964
Claud Maroney 1964 1965	Claude Maroney, Jr. #200 ac - 1962	Clarence E. + Bertha R. Higdon 1964	Raymond N. Hanson Lt. 1967
Mrs. Inez N. Maroney 1.62 ac 1966 1967	Walter E. + Betty Franklin 4/100 ac 1963 1964 1965 1966 1967	Charlie Sims 1965 1966 None	Pt. Woodrow W. Martin Pt. 1962 1963 1964
Eva Mae Harcrow 2/100 ac - 1962 1963 1964 1965 1966 1967	Blomfield plat		
Marion E. Dodd 200x 276'			
J. W. + Vera Mae Dunn 1.27 ac 1962 1963 Dewey E. Parrish 1964 1965 1966 1967			

Scale - 1 inch = 300.00 Ft.

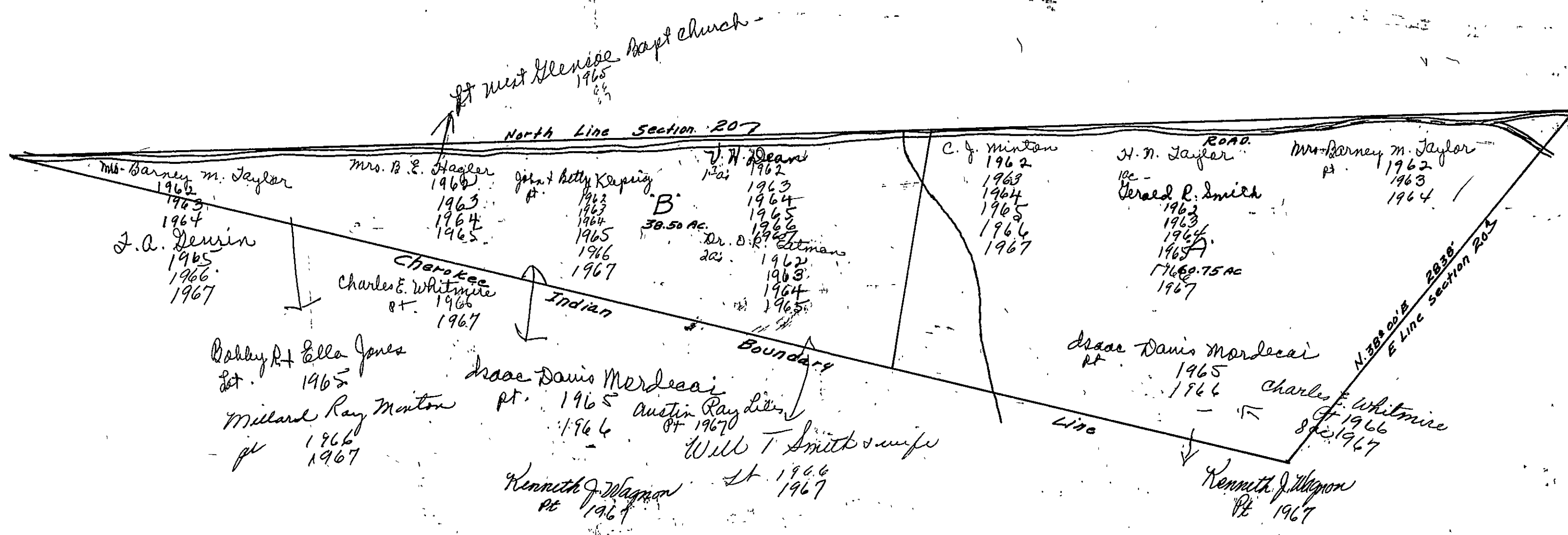
Form 1-S.T.C. F & N - BIRMINGHAM

<p>Vennie C. Hartley 100'x150' 1962 1963 1964 B. L. & Rosemary Lee 1965 1966 1967</p> <p>Elihu R. Mayo 1962 E. S. Hallingworth 1963 1964 1965 1966 1967</p> <p>Wm L. Hudson 100'x150' 1962 F & A 1963 A. J. Mark & wife 1964 1965 1966 None Ray Mayo & wife 1962 1963 1964 Raymond M. Crawford 1963 1964 Albert S. Sanders 1965 1966 Allan Camp & Betty J. Hayes 100'x150' 1962 1963 1964 1965 1966 1967</p>	<p>Woodson & Evelyn Lelay 1962 1963 1964 1965 1966 1967</p> <p>George W & Mary Hibbs 100'x150' 1962 1963 1964 1965 1966 1967</p> <p>James H. Lurrell 1963 1964 1965</p> <p>Max E. & Helen L. Mayo 1/2 ac 1962 1963 1964 1965 None Sid & Sandra Riddle 1/3 ac 1966 1967</p>	<p>Billy H. & Geneva Patterson 1962 1963 1964 1965 1966</p> <p>Chas. E. & Jan Abernethie 1962 1963 1964 1965 1966 1967</p> <p>L. D. & Ethel Weeks 1962 Ladys w & Floyd W. Rice 1962 1963 None</p> <p>Austin Ray Liles 1962 1963 1964 1965 1966 None</p> <p>James & Betty Bishop 1964</p>
SE of NW 1/4		
<p>Barney M. Taylor 1962 1963 1964</p> <p>Bobby M. Little 100'x200' 100'x150' 1962 1963 1964</p> <p>Cecil & Sara Whiteside 1965 1966 1967</p> <p>Wesley H. Braun 1/3 ac 1962 1963 1964 1965 1966 1967</p> <p>Arby L. Shell & wife 1962 1963 1964 1965 1966 1967</p>	<p>Grady Weatherston & wife 1962 1963 1964 1965 1966 1967</p> <p>J. Don Cassidy & wife 1964 1965 1966 1967</p> <p>Bernice Marie Spurling 1964 1965</p> <p>Manley L. Johnson 1966 1967</p> <p>Mather L. Eate 1965 None</p> <p>Melvin Frank Leath 1966 None</p> <p>Lee Bonds 1967</p>	<p>John M. Crow 1962 1963 E. J. Abernethie 1964 1965 1966 1967</p> <p>Frank & Juanita Davis 1962 1963 1964 Wm R. Shirley Leo J & Barbara R. Land 1965 1966 None</p> <p>Herald Lee Beaumont & wife 100'x150' 1962 1963 1964 1965 1966 1967</p>

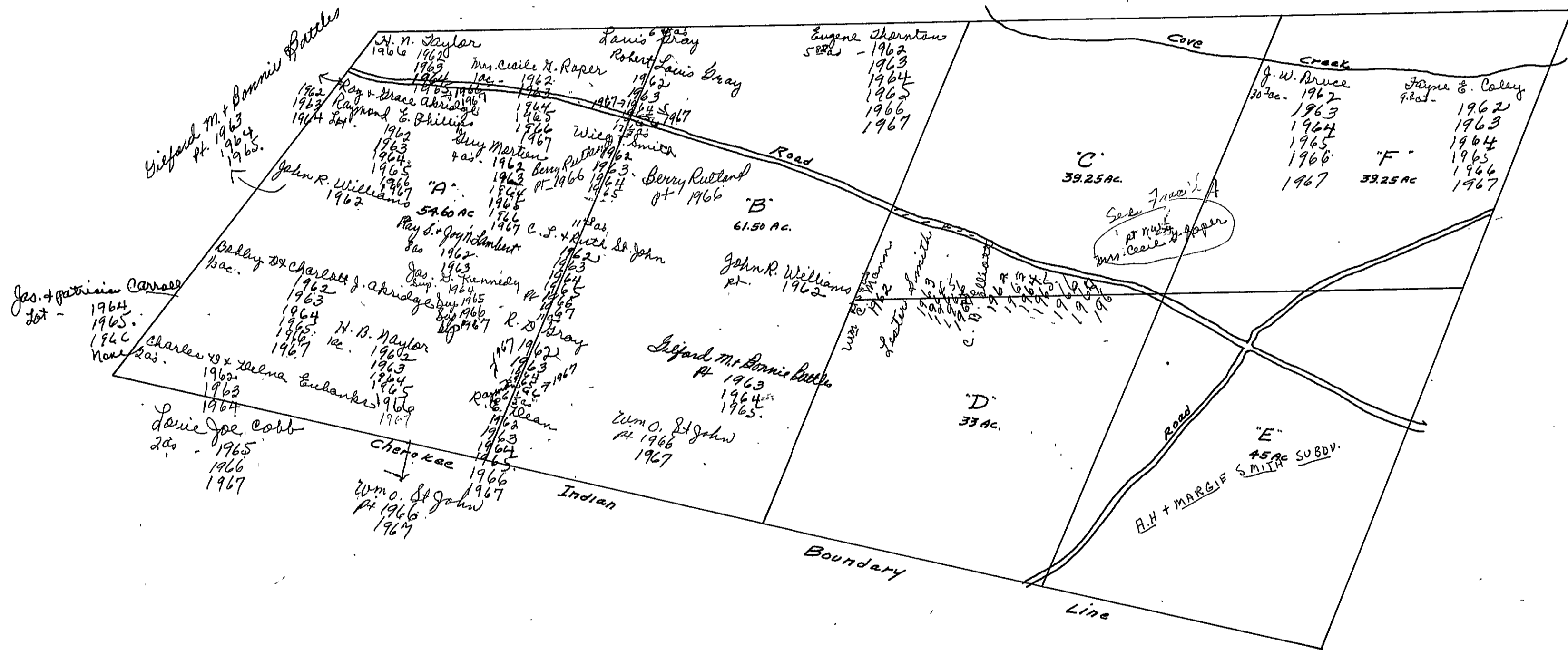
Scale - 1 inch = 300.00 Ft.

COUNTY

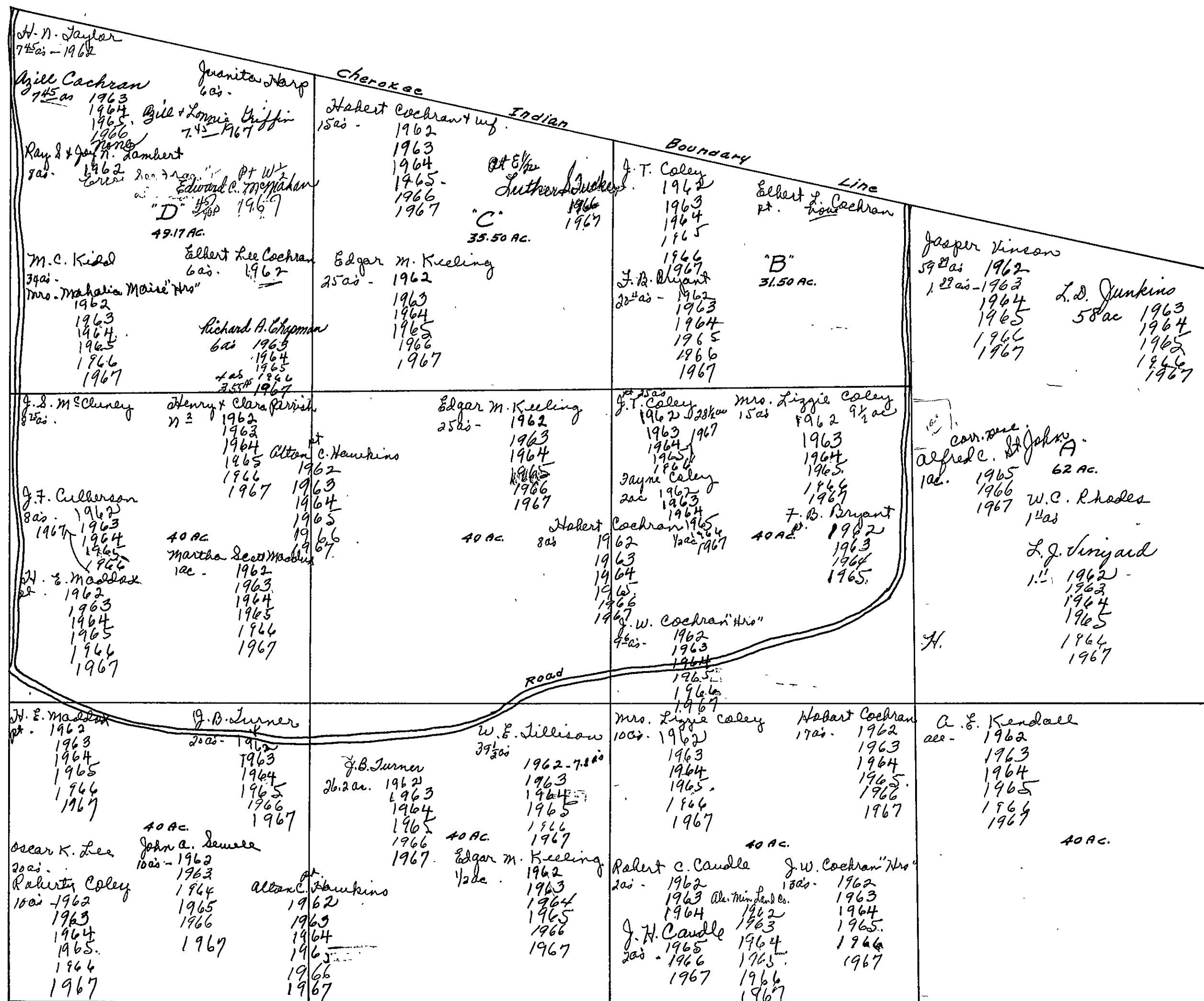
SEC. 20, TP. 12 S, R 7 E



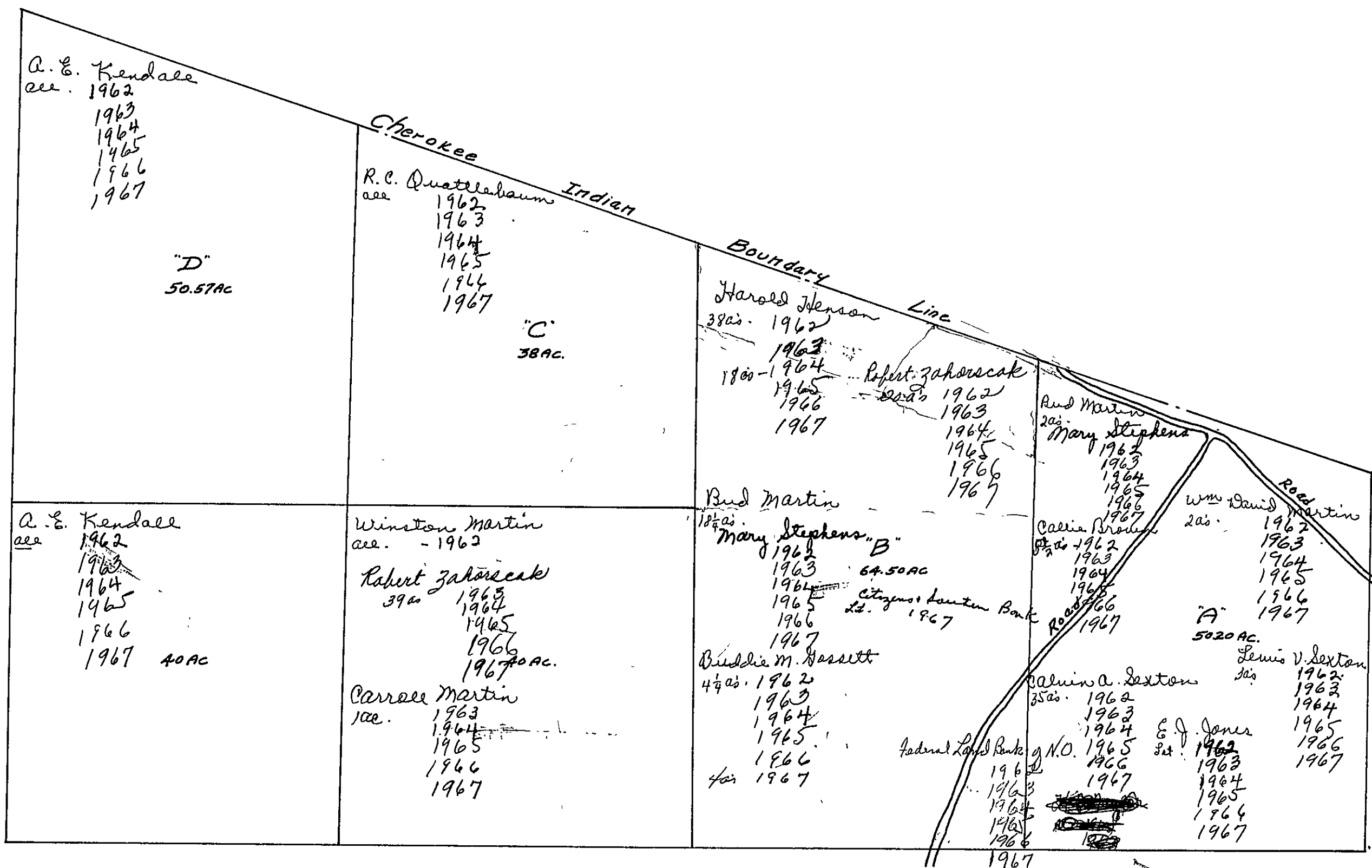
SEC. 21 TP. 12 S. R. 7 E



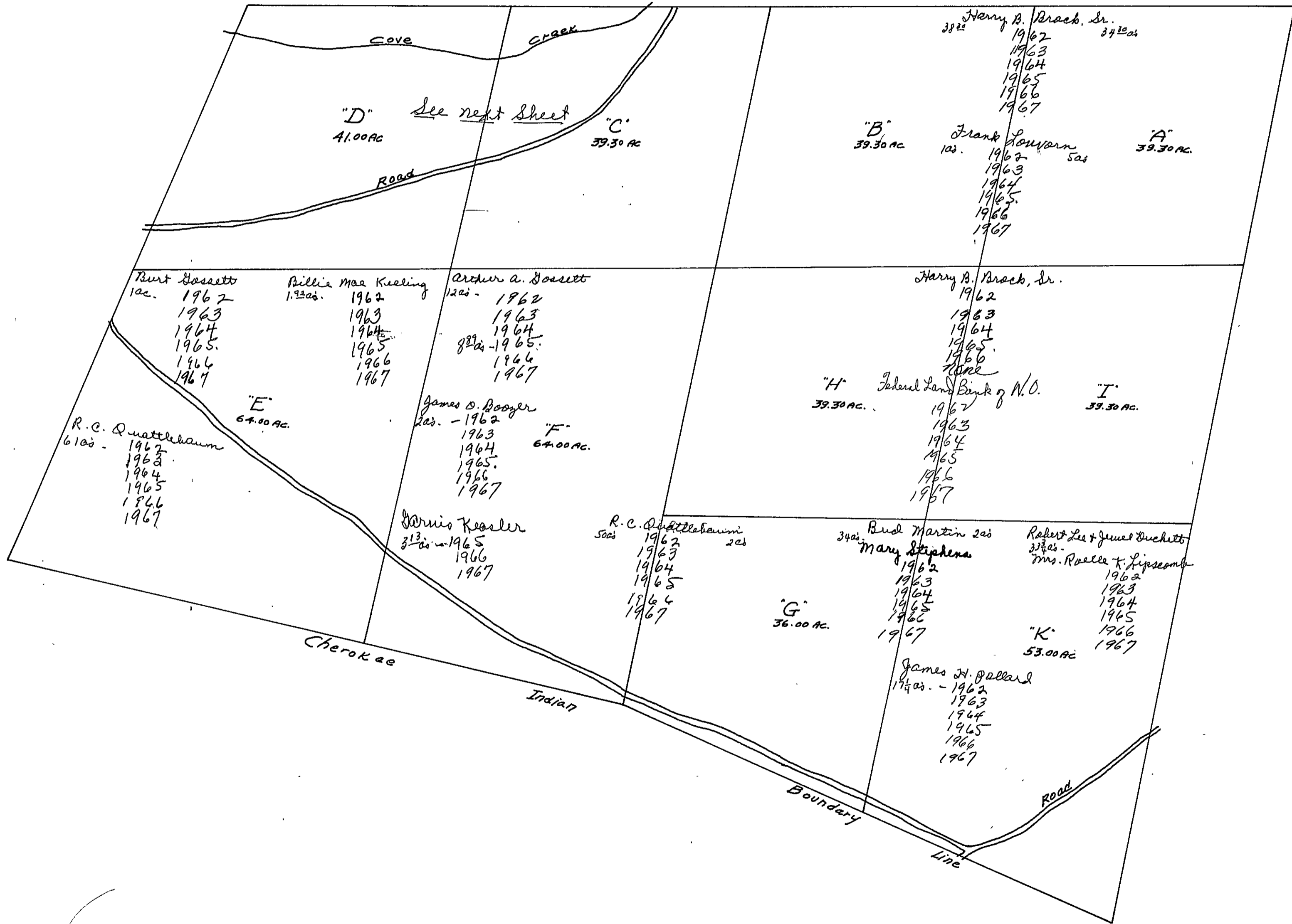
SEC. 21, TP. 12 S, R 7 E



SEC. 22, TP. 12 S, R. 7 E



SEC. 22, TP. 12 S, R 7 E.



Form 1-S.T.C. P. O. N. - BIRMINGHAM

Hershel L & Selena H. Jones
1000 -
1962
1963
1964
1965
1966
1967

C. C. J. Jettleton + wf
1962
1963
1964
1965
1966
1967

Mattie D. McLain
none

Drene Butler
300 -
1962
1963
1964
1965
1966
1967

B. B. McLain
pt.
1962
1963
1964
1965
1966
1967

L. J. + Beatrice Burgess
pt.
1963
1964
1965
1966
1967

A. H. Hunter
3/400
1962
1963
1964
1965
1966
1967

B. B. McLain
1962
1963
1964
1965
1966
1967

W. H. McLain
1962
1963
1964
1965
1966
1967

FRACTION D

FRACTION C

Bert Bryant
1/200
1962
1963
1964
1965
1966
1967

Arthur A. Josssett
3/200
1962
1963
1964
1965

Hugh A. + J. Willis
pt.
1962
1963
1964
1965
1966
1967

Mattie McLain
pt.
None

Vina Belle McLain
pt.
1962
1963
1964
1965
1966
1967

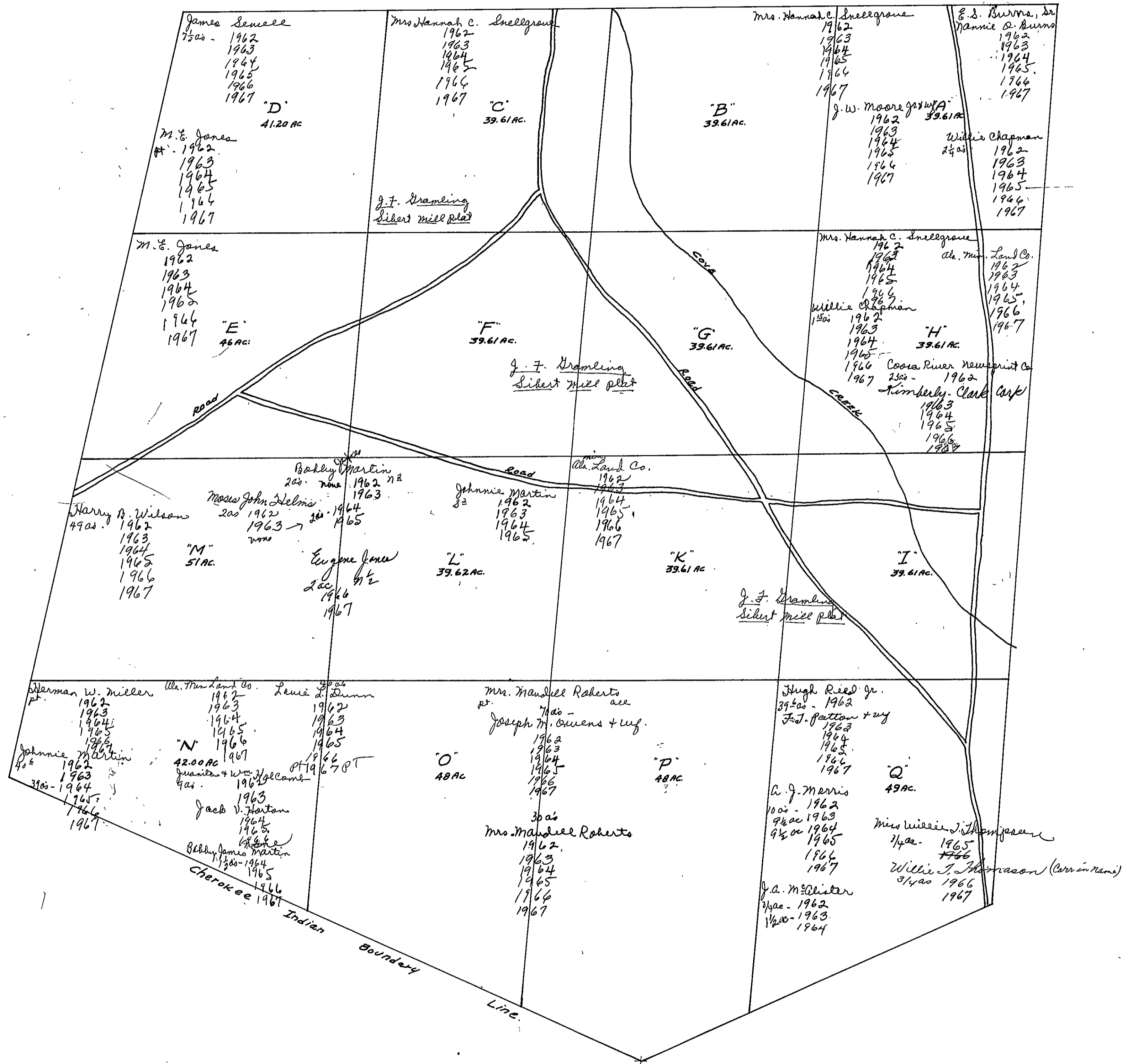
W. O. + Edna Prater
2/300
1964
1965
1966
1967

P. L. Lindsey
3/300
1962
1963
1964
1965
1966
1967

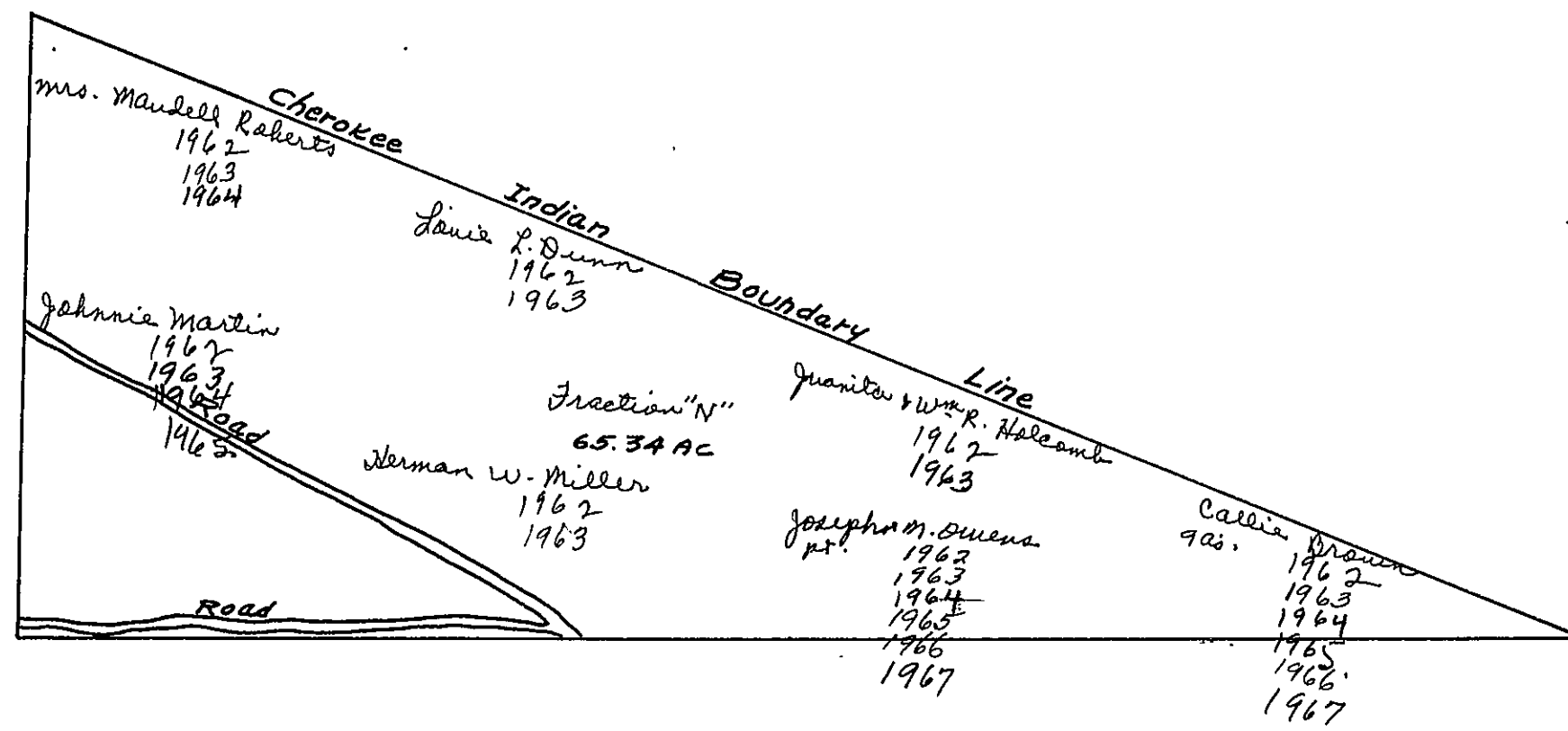
Clyde Green + wf
1/200 John Albert Burns
1962
W. O. + Edna Prater
1/200 -
1963
1964
1965
1966
1967

McLain add

SEC. 23, TP. 12 S, R 7 E.



SEC. 23, TP. 12 S, R. 7 E.



SECTION

24

TOWNSHIP

12

RANGE

7

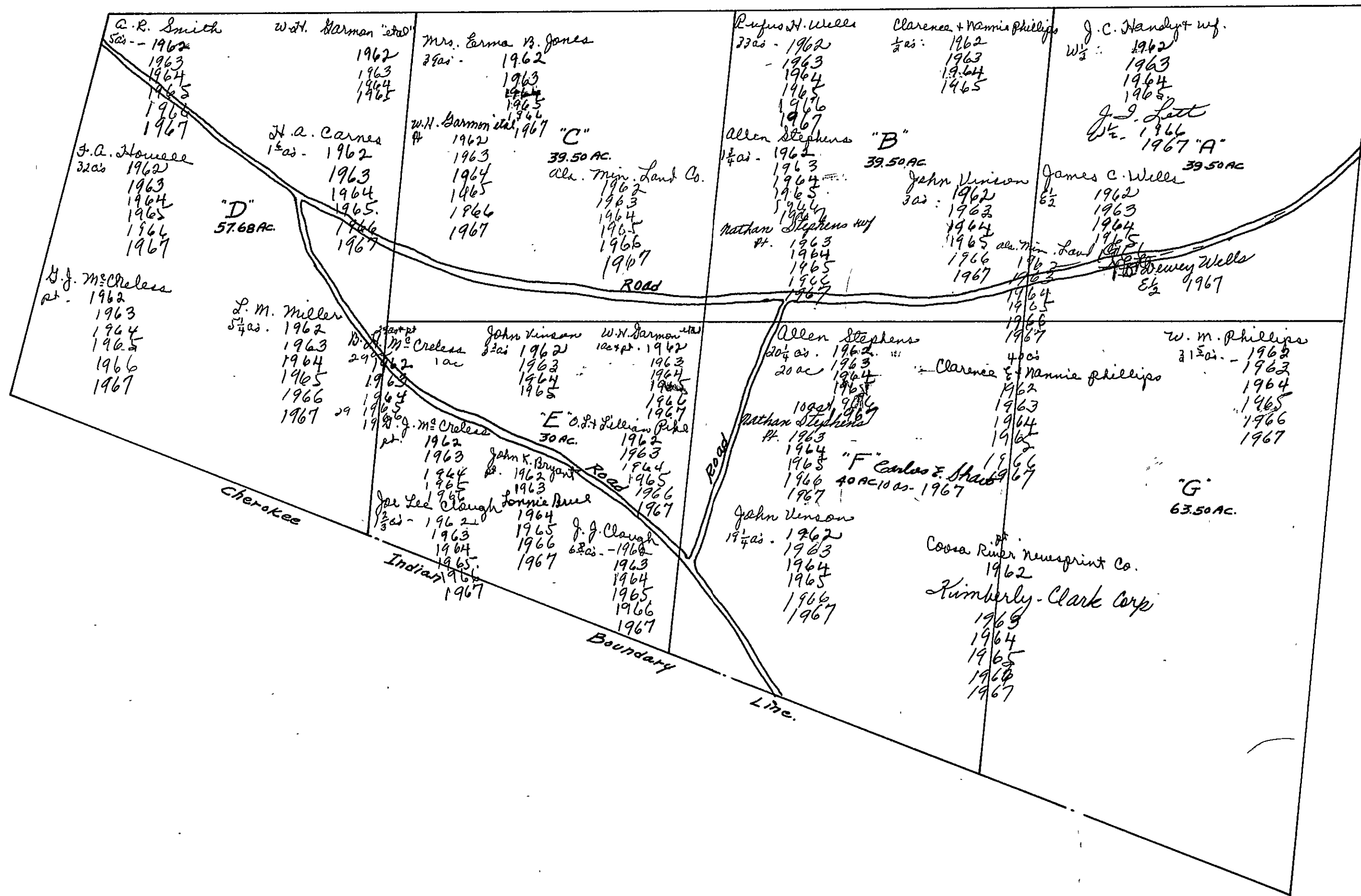
FORM 1-S.T.C. - FORESTS & SOILS, BIRMINGHAM

<p>N. W. OF N. W.</p> <p>M. H. Handley pt. 1962 1963 1964 1965 1966 1967</p> <p>J. W. Moore Jr. pt. 1962 1963 1964 1965 1966 1967</p> <p>Coosa River Newsprint Co. 1962 Kimberly-Clark Corp 1963 1964 1965 1966 1967</p>	<p>N. E. OF N. W.</p> <p>Coosa River Newsprint Co. 1962 Kimberly-Clark Corp 1963 1964 1965 1966 1967</p>	<p>N. W. OF N. E.</p> <p>James C. Hilday acc. 1962 1963 1964 1965 1966 1967</p>	<p>N. E. OF N. E.</p> <p>W. F. Turner acc. 1962 1963 1964 1965 1966 1967</p>
<p>S. W. OF N. W.</p> <p>Coosa River Newsprint Co. 1962 Kimberly-Clark Corp 1963 1964 1965 1966 1967</p>	<p>S. E. OF N. W.</p> <p>Norris C. Cole 1/2 ac 1962 1963 1964 1965 1966 1967</p> <p>Harry + Margaret Faulkner 1/2 ac 1962 1963 1964 1965 1966 1967</p>	<p>S. W. OF N. E.</p> <p>George Lane acc 1962 1963 1964 1965 1966 1967</p>	<p>S. E. OF N. E.</p> <p>Northumberland Corp. acc Hiwassee Land Co (acc) 1962 1963 Northumberland Corp. 1964 1965 1966 1967</p>
<p>N. W. OF S. W.</p> <p>Mrs. Gartrell Skerton 15 ac - 1962 1963 1964 1965 1966 1967</p> <p>Mrs. Cara Beard 19 ac 1962 1963 1964 1965 1966 none</p> <p>Larry D. Lankford 19 ac 1967</p>	<p>N. E. OF S. W.</p> <p>Ernest Puckett 1/2 ac - 1962 1963 1964 1965 1966 1967</p> <p>Norris C. Cole 20 ac 1962 1963 1964 1965 1966 1967</p> <p>Harry + Margaret Faulkner 1/2 ac 1962 1963 1964 1965 1966 1967</p>	<p>N. W. OF S. E.</p> <p>George Lane acc 1962 1963 1964 1965 1966 1967</p>	<p>N. E. OF S. E.</p> <p>H. A. Weatherington 30 1/2 ac - 1962 1963 1964 1965 1966 1967</p> <p>Clyde + Hazel Chestnut 10 ac - 1962 1963 1964 1965 1966 1967</p>
<p>S. W. OF S. W.</p> <p>A. R. Smith 13 1/2 ac - 1962 1963 1964 1965 1966 1967</p> <p>A. J. Morris 1 1/2 ac - 1962 none Kramer Bryant 1 1/2 ac 1963 1964 Cardin 2 ac 1965 1966 1967</p> <p>L. M. Miller 8 200 ac 1962 1963 1964 1965 1966 1967</p>	<p>S. E. OF S. W.</p> <p>Norris C. Cole 1/2 ac 1962 1963 1964 1965 1966 1967</p> <p>Harry + Margaret Faulkner 1/2 ac 1962 1963 1964 1965 1966 1967</p>	<p>S. W. OF S. E.</p> <p>J. C. Handley + My Sarah acc 1962 1963 1964 1965 1966 1967</p> <p>J. D. Lett 1966 1967</p>	<p>S. E. OF S. E.</p> <p>Clyde + Hazel Chestnut 18 ac 1962 1963 1964 1965 1966 1967</p>

Scale - 1 inch = 300 Ft.

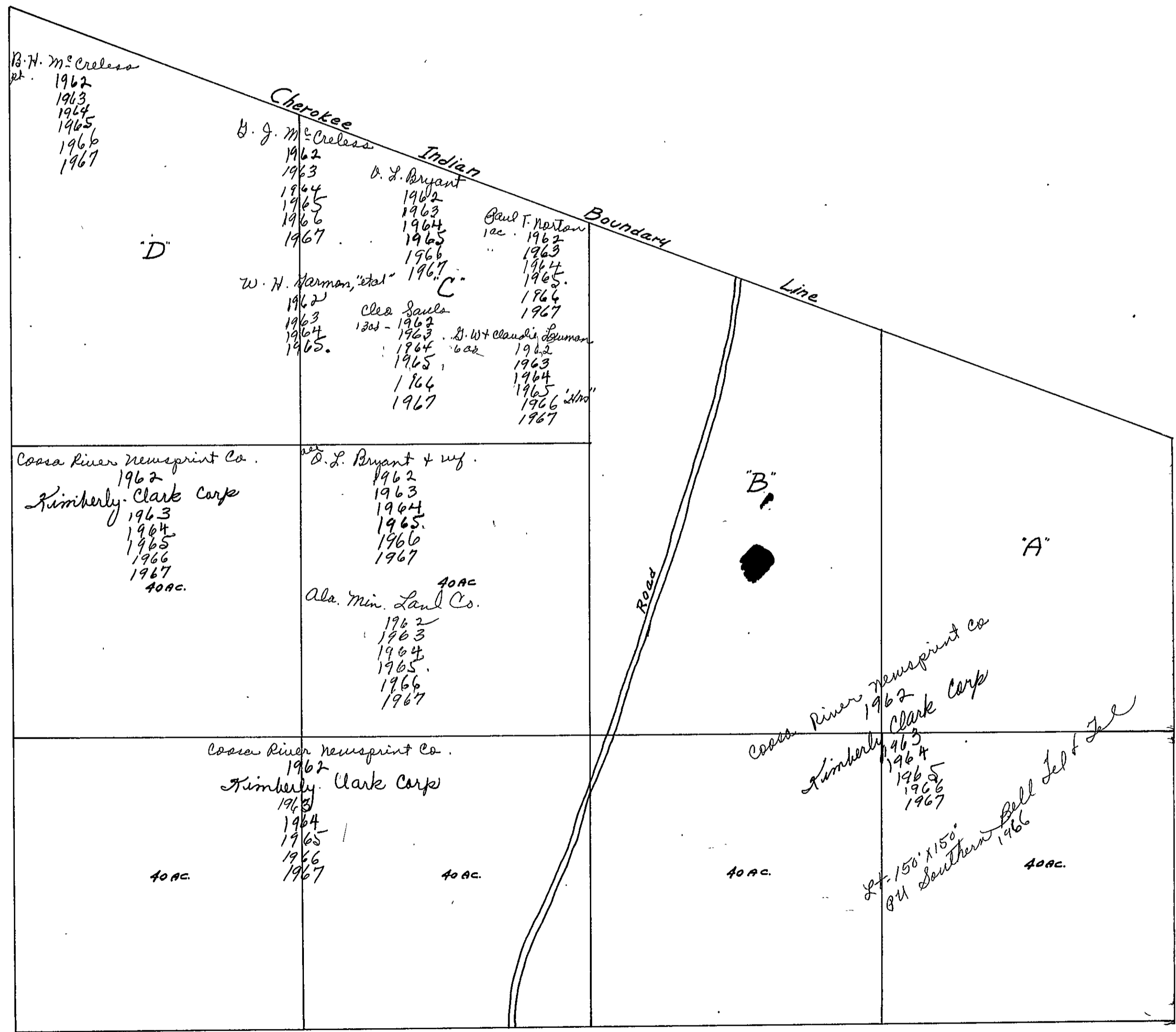
COUNTY

SEC. 25, TP. 12 S, R 7 E.

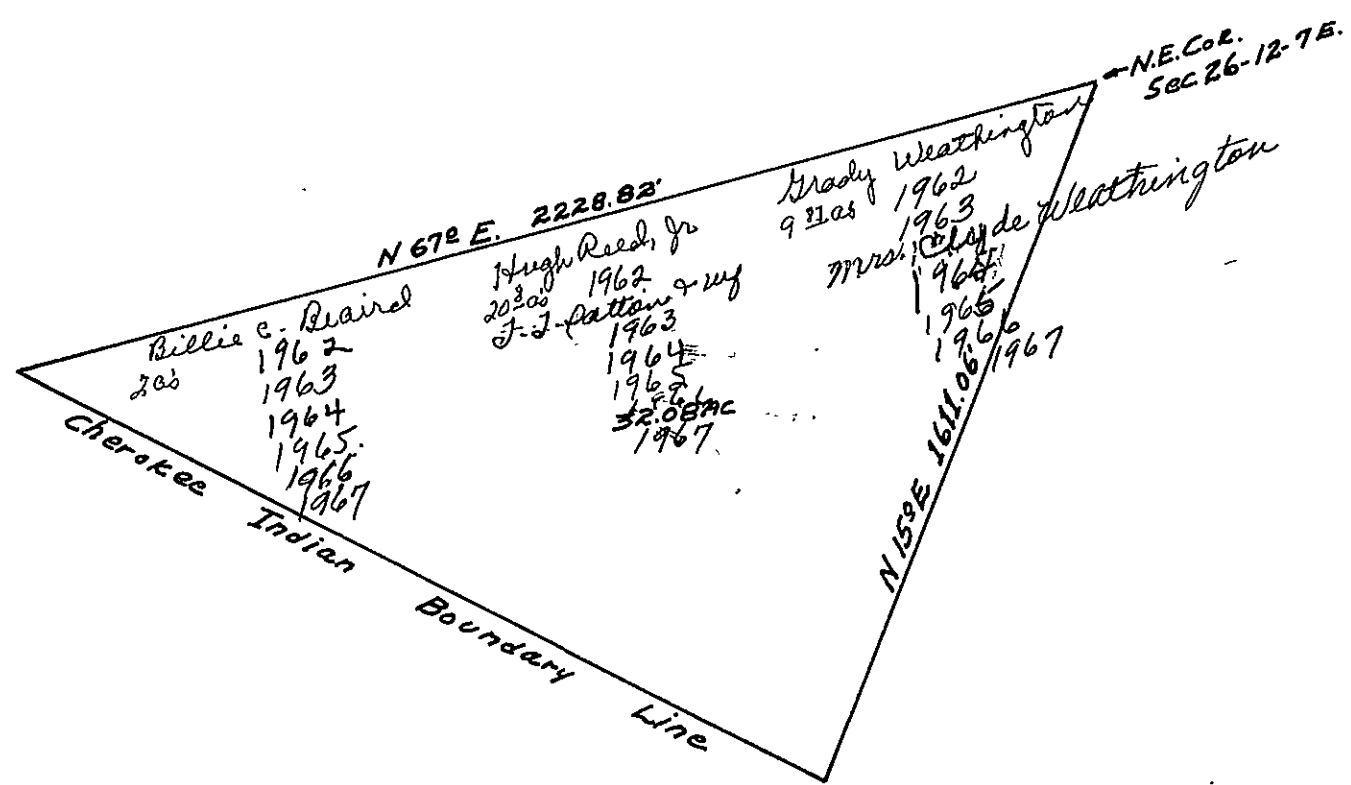


SEC. 25, TP. 12 S, R 7 E

3503
2000



SEC. 26, TP. 12 S, R 7 E



SECTION 26 TOWNSHIP 12 RANGE 7

FORM 1-S.T.C.—ROBERTS & SON, BIRMINGHAM

N. W. OF N. W.	N. E. OF N. W.	N. W. OF N. E.	N. E. OF N. E.
<p>see. Callie Brown 1962 1963 1964 1965 1966 1967</p>	<p>see. C. P. Brown 1962 1963 1964 1965 1966 1967</p>	<p>J. W + Vera M. Dunn pt. Marion E. Todd pt 1962 1963 1964 1965 1966 1967 "B"</p> <p>Louise L. Dunn pt. 1962 1963 1964 1965 1966 1967</p>	<p>See preceding sheet</p> <p>Billie C. Beard "F" 1962 1963 1964 1965 1966 1967</p>
<p>S. W. OF N. W. Callie Brown 312 ac - 1962 1963 1964 1965 1966 1967</p> <p>Chas. H. Noble 334 ac - 1962 1963 1964 1965 1966 1967</p>	<p>S. E. OF N. W. C. P. Brown see. 1962 1963 1964 1965 1966 1967</p>	<p>S. W. OF N. E. J. W + Vera M. Dunn Marion E. Todd pt 1962 1963 1964 1965 1966 1967</p> <p>Louise L. Dunn 1962 1963 1964 1965 1966 1967</p>	<p>S. E. OF N. E. see Billie C. Beard 1962 1963 1964 1965 1966 1967</p>
<p>N. W. OF S. W. see. Chas. H. Noble 1962 1963 1964 1965 1966 1967</p>	<p>N. E. OF S. W. see. J. R. Lagaway + wife 1962 1963 1964 1965 1966 1967</p>	<p>N. W. OF S. E. Billie C. Beard 1962 1963 1964 1965 1966 1967</p>	<p>N. E. OF S. E. Billie C. Beard 1962 1963 1964 1965 1966 1967</p>
<p>S. W. OF S. W. R. L. + W. S. Meberg 31 ac 1962 Orvel Phillips 1963 1964 1965</p> <p>Fred G. Hummel + Edward Gibson 31 ac 1966 1967</p>	<p>S. E. OF S. W. see. J. R. Lagaway + wife 1962 1963 1964 1965 1966 1967</p>	<p>S. W. OF S. E. Billie C. Beard 312 ac in 8 1/2 1962 1963 1964 1965 1966 1967</p> <p>1/3 ac in 8 1/2 Effie Beard + L. S. Beard 1962 1963 1964 1965 1966 1967</p>	<p>S. E. OF S. E. Billie C. Beard 1962 1963 1964 1965 1966 1967</p>

SECTION

27

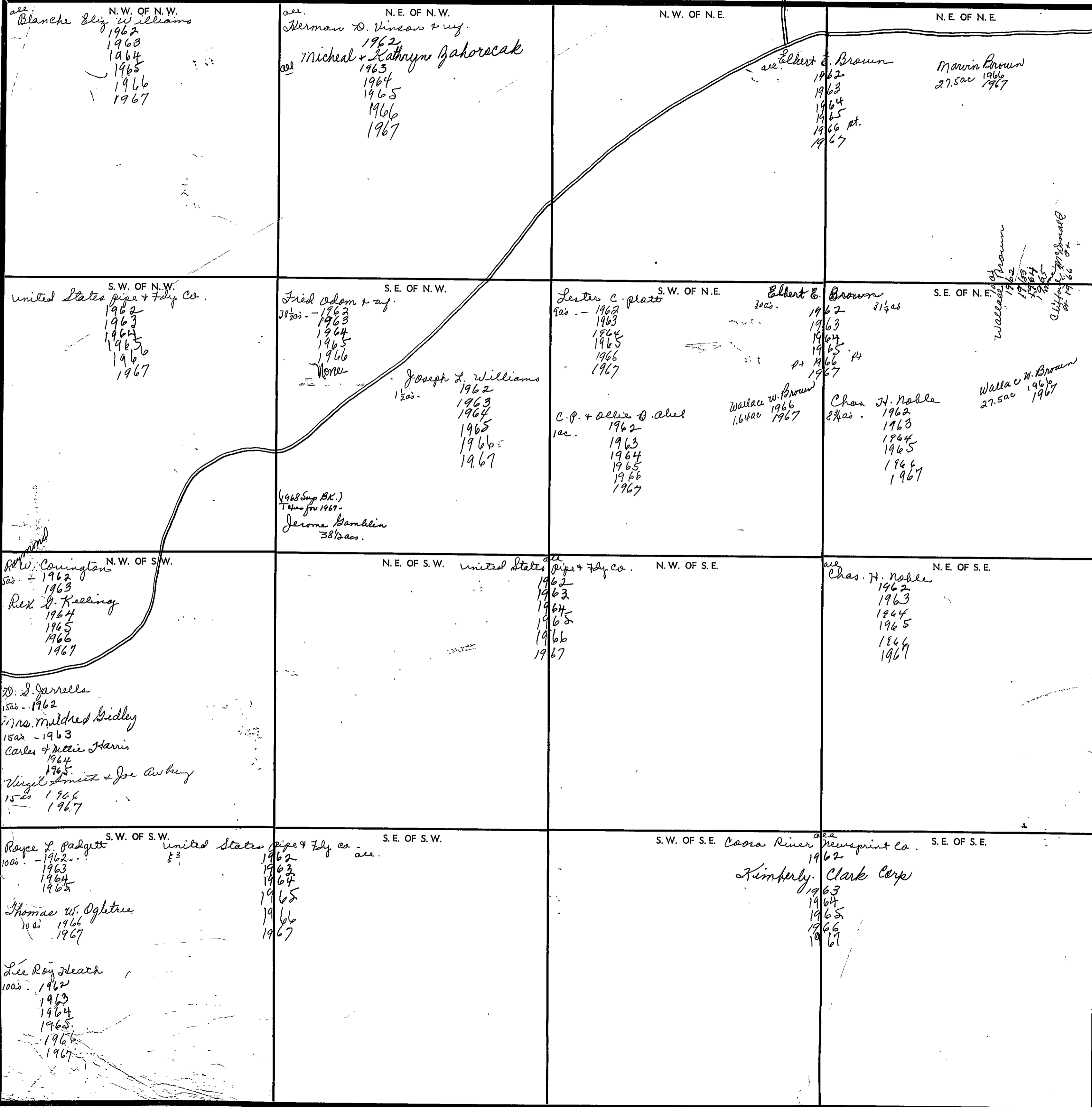
TOWNSHIP

12

RANGE

7

FORM 1-S.T.C.—ROBERTS & SON, BIRMINGHAM



SECTION 28

TOWNSHIP 12

RANGE 7

FORM 1-S.T.C.—ROBERTS & SON, BIRMINGHAM

<p>N. W. OF N. W.</p> <p><i>all</i> J. B. Turner 1962 1963 1964 1965 1966 1967</p>	<p>N. E. OF N. W.</p> <p><i>all</i> J. B. Turner 1962 1963 1964 1965 1966 1967</p>	<p>N. W. OF N. E.</p> <p><i>all</i> Fayne E. Coley 1962 1963 1964 1965 1966 1967</p>	<p>N. E. OF N. E.</p> <p>Mrs. Lavupton 34 as - 1962 1963 1964 1965 1966 1967</p> <p>Willie B. Hulsey 8 7 as - 1962 1963 1964 1965 1966 1967</p>
<p>S. W. OF N. W.</p> <p><i>all</i> Sally Linn 1962 1963 1964 1965 1966 1967</p>	<p>S. E. OF N. W.</p> <p><i>all</i> Robert J. Couper 1962 1963 1964 1965 1966 1967</p>	<p>S. W. OF N. E.</p> <p>Willie B. Hulsey 7 as - 1962 1963 1964 1965 1966 1967</p> <p>Frances M. Blaughton 8 as - 1962 1963 1964 1965 1966 1967</p>	<p>S. E. OF N. E.</p> <p>Samuel E. M. Blaughton 20 3/4 as - 1962 1963 1964 1965 1966 1967</p>
<p>N. W. OF S. W.</p>	<p>N. E. OF S. W.</p> <p><u>Glencoe Highland Add.</u></p>	<p>N. W. OF S. E.</p> <p><i>all</i> Ray & Audrey Dams 30 as - 1962 1963 1964 1965 1966 1967</p> <p>R. M. + Nettie Scott 10 as - 1962 1963 1964 1965 1966 1967</p>	<p>N. E. OF S. E.</p> <p>Frances M. Blaughton 14 as - 1962 1963 1964 1965 1966 1967</p> <p>R. M. + Nettie Scott 10 as - 1962</p> <p>Ray & Audrey Dams 10 as - 1962 1963 1964 1965 1966 1967</p> <p>Walter D. Allbritton 2 as - 1967</p> <p>C. S. Holmes 8 as - 1962 15 1/2 as - 1963 1964 1965 1966 1967</p>
<p>S. W. OF S. W.</p> <p><i>all</i> Carelyn 1962 1963 1964 1965 1966 1967</p>	<p>S. E. OF S. W.</p> <p>Frank Jr. + Louise Wilder 1 as - 1962 1963 1964 1965 1966 1967</p> <p>Jam C. Chapman 17 as - 1962 1963 1964 1965 1966 1967</p> <p>C. R. East, "Est" 17 as - 1962 1963 1964 1965 1966 1967</p>	<p>S. W. OF S. E.</p> <p>Jam C. Chapman 17 as - 1962 1963 1964 1965 1966 1967</p> <p>C. S. Holmes 17 as - 1962</p> <p>Lee Ray Heath 3 as - 1962 1963 1964 1965 1966 1967</p> <p>Rayne L. Padgett 12 as - 1962 1963 1964 1965</p> <p>Thomas W. Sletree 1 1/2 as - 1966 1967</p>	<p>S. E. OF S. E.</p> <p>D. H. Condit 1962 1963 1964 1965 1966 1967</p> <p>Jam C. Chapman 4 1/2 as - 1962 12 1/2 as - 1963 1964 1965 1966 1967</p> <p>United States Pipe & Foundry Co. 1962 1963 1964 1965 1966 1967</p>

Scale—1 inch=300 Ft.

COUNTY _____

SECTION

29

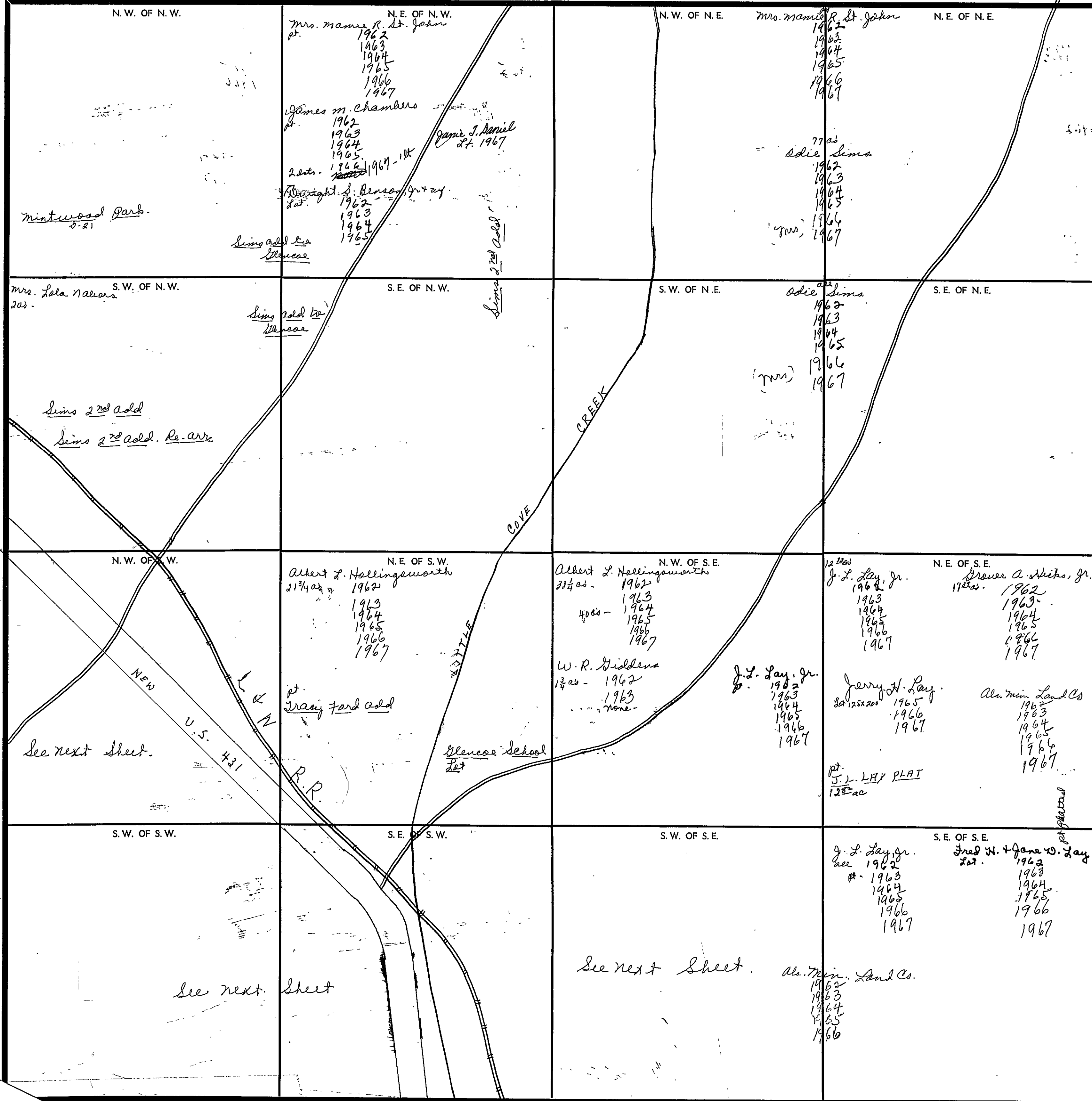
TOWNSHIP

12

RANGE

7

FORM 1-S.T.C. - ROBERTS & SON, BIRMINGHAM



Scale - 1 inch = 300 Ft.

Form 1-S.T.C. P. O. BOX - BIRMINGHAM

NW of SW		SW of SE	
Mrs. Minnie Simpson 1 ac. 1962 1963 1964 1965 1966 1967	Ertis Doughterty pt. 1962 1963 1964 1965 1966 1967	Mary E. Wall 2 1/2 ac. 1962 1963 2 1/2 ac. 1964 1965 1966 1967	Wade Chapman 1 ac. 1962 1963 1964 1965 1966 1967
C.A. East, "Est" 1962 1963 1964 1965 1966 1967	T.D. Breeden 1/4 ac. 1962 1963 1964 1965 1966 1967	Leonard C + Martha H. Vice 3 1/2 ac. 1962 1963 1964 1965 1966 1967	Kenneth + Katie Sue Dean 19 ac. 1962 1963 1964 1965 24 1/2 ac. 1966 1967
Huff Sand + Coal Co. 1962 1963 None	Odie Sims 1962 1963 1964 1965 1966 None	J.W. + Dney Jennings 3 ac. 1962 1963 1964 1965 1966 1967	Maudie Eade 1 ac. 1963 1964 1965 1966
Sala Nabors None	(Mrs) J.L. + Gladys B. Ford pt. 1962 1963 1964 1965 1966 None	Robert B. Sims 1 ac. 1967	Kenneth + Katie Sue Dean 5 1/2 ac. 1964 1965 see above
Mrs. Nannie Meeks 1962 1963 1964 1965 1966 1967	Mary Louise Harden 1964 1965 1966 1967	Lacy C. Jennings 5 ac. 1962 1963 1964 1965	Mrs. Ann Jennings 5 ac. 1964 1967
SW of SW		SE of SW	
Mrs. Nannie Meeks 1962 1963 1964 1965 1966 1967	James L. Lay + "etal" 16 ac + 2 ac. 1962	Wade Chapman 1 ac. 1962 1963 1964 1965 1966 1967	J.B. Breeden "Est" 1/2 ac. 1962 1963 1964 1965 1966 1967
C.C. East Subdr.	J.A. Burroughs 1962 1963 1964 1965 1966 1967	O.E. Bentley 32 ac. 1962 1963 1964 1965 1966 1967	E.E. Vonell 1 1/2 ac. 1962 see 30-12-7
(pu) L.M. RR 1964 1965 1966 1967	E. E. Vonell 1 1/2 ac. 1962 see 30-12-7	Robert L. Holmes 3 ac. 1962 1963 1964 1965 1966 1967	T.L. Ford + wif Gladys 1 ac. 1962 1963 1964 1965 1966 1967
	Glennce Ornamental Iron wks 1/2 ac. 1962 1963 1964 1965 1966 1967	Tracy Ford adol 1 ac. 1967	(pu) L.M. RR 1964 1965 1966 1967
	pt - Johnson 1st adol to Glennce pt		

Scale—1 inch = 300.00 Ft.

SECTION

30

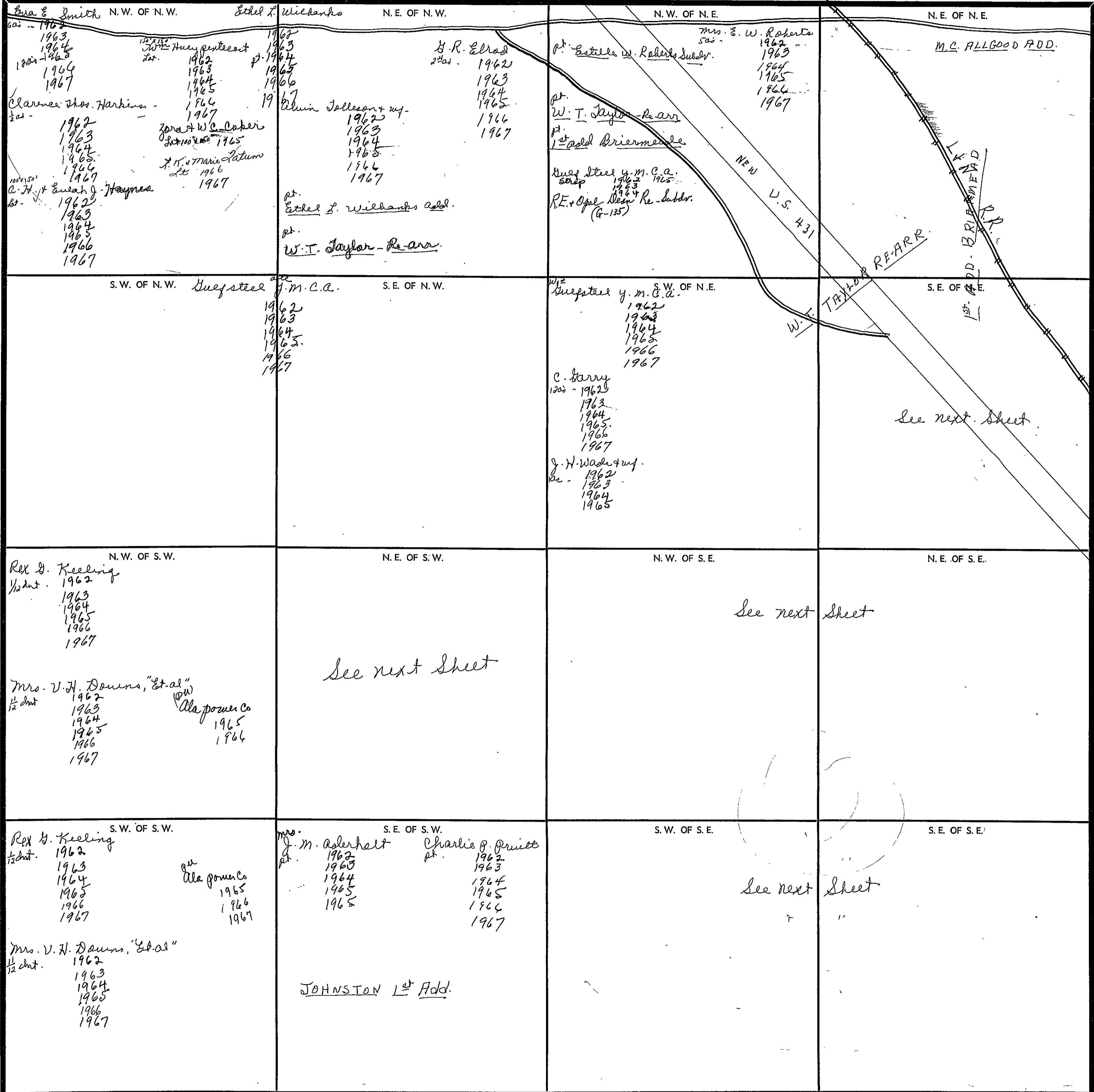
TOWNSHIP

12

RANGE

7

FORM 1-S.T.C. - FORESTS & SOIL, BIRMINGHAM



Scale—1 inch—300 Ft.

COUNTY

SECTION 30

TOWNSHIP 12

RANGE 7

Form 1-S.T.C. P.A.N.—BIRMINGHAM

NW of SE⁴

Mrs. J. M. Aderholdt
2 3/4 ac
1962
1963
1964
1965
1966
1967

B. M. Carlidge & wife
(pat) 1962
Ray & Magua E. Rose
1963
1964
1965
1966
1967

Ertis Langherty
2 ac
1962
1963
1964
1965

Dewey L. Gaher
1/2 ac
1962
1963
1964
Ray & Grace Abridge
1965
Gene Glover
1966 - 1/2 ac
1967

Paul L. Aderholdt
5 2/5 ac Mrs. Jack Aderholdt
1962
1963
1964
1965
1966
1967

James D. Bridges
1962
1963
1964
1965
1966
1967

Glenn A. Swinford
1962
1963
1964
1965
1966
1967

P. M. Jeffers
1 ac -
1962
1963
1964
1965
1966
1967

Willis M. & Jettie Bearden
(pat) 1962
Harry Garner
1963
Jerry J. Morris
1964
1965
1966
1967

Mrs. Lula B. Smith
(pat) 1962
1963
1964
1965
1966
1967

T. A. Quinn
3 ac
1962
1963
1964
1965
1966
1967

Paul L. Waters
(pat) 1962
1963
1964
1965
1966
1967

John Clyde Johnson
(4 ac) 1962
1963
1964
1965
1966
1967

Charlie P. Pruitt
1962
1963
1964
1965

J. M. Phillips
(pat) 1962
1963
1964
1965
1966
1967

Howard Woodward
1962
1963
1964
1965
1966
1967

Nala B. Lane
(2 ac) 1962
1963
1964
1965
1966
1967

W. C. Lusk
(pat) 1962
1963
1964
1965
1966
1967

G. D. Mitchell
1962
1963
1964
1965
1966
1967

Howard Woodward Jr.
1962
1963
1964
1965
1966
1967

John George
(pat) 1962
1963
1964
1965
1966

Herald J. Johnson
(6 ac) 1962
1963
1964
1965
1966
1967

H. D. Bosker
1962
1963
1964
1965

(pat) Herchel Johnson Add
(pat) Johnson Add to Glenn D-187
Johnson Add Sup #1 E-127
Pine Hill Add
(pat) Johnson Add Sup #2

COUNTY

Scale—1 inch = 300.00 Ft.

SECTION 30

TOWNSHIP 12

RANGE 7

Form 1-S.T.C. P.S.N.—BIRMINGHAM

NE of SE

<p>J. M. Phillips (pt) - 1962 1963 1964 1965 1966 1967</p> <p>G. D. Mitchell - 1962 1963 1964 1965</p> <p>H. D. Barker 1962 1963 1964 1965 1966 1967</p> <p>A. M. Brannon 1 ac - 1962 1963 1964 1965 1966 1967</p> <p>J. C. Pruitt 100' x 100' - 1962 1963 1964 1965 1966 1967</p> <p>Frank Farrell 1/4 ac - 1967</p> <p>Arthur O. Clark none 3 1/2 ac - 1962 1963 3 1/2 ac + 1/4 ac - 1964 3 1/2 ac - 1965 1966 1967</p>	<p>Howard Woodward 1962 1963 1964 1965 1966 1967</p> <p>Howard Woodward Jr. 1962 1963 1964 1965 1966 1967</p> <p>John N. Sizemore (pat) 1962 1963 1964 1965 1966 1967</p> <p>Frederick A. Quinn + wife 3/4 ac - 1963 1964 1965 1966 1967</p> <p>Lewis W. + Annie K. Fowler (pat) 1962 1963 1964 1965 1966 1967</p> <p>John George (pat) 1962 1963 1964 1965 1966 1967</p> <p>Jannie + Carolyn Penney 1/4 ac - 1962 1963 1964 1965 1966 1967</p> <p>Jesse C. Oliver (Arthur O. Clark) 1/4 ac + 1/4 ac - 1962 1963 none</p>	<p>Mrs. Margaret Phillips (92' x 86') 1962 1963 1964 Mrs. Margaret E. Crain - 1965 1966 1967</p> <p>Bonnie Phillips (pt) - 1962 1963 1964 1965 1966 1967</p> <p>J. E. Abel 1/2 ac 1962 1963 1964 P. R. Adler 1965 none</p> <p>J. W. Minton (1/2 ac) - 1962 1963 1964 1965 1966 1967</p>	<p>Lincy Mitchell (2 lots) 1962 1963 1964 1965 1966 1967</p> <p>Ernie Lang Bentley 3 1/2 ac 1962 1963 1964 1965 1966 1967</p> <p>B. L. Dickie + wife 1962 1963 1964 1965 E. Donnell 1965 1966 1967</p> <p>(pt) C. G. East Subdr. (pt) Brown Subdr. Glenca</p> <p>G. W. Hamilton (pat) - 1962 1963 1964 1965 1966 1967</p> <p>Chas. Allen Free, et al 1/2 ac - 1962 none</p> <p>Homer Landreth 1/2 ac - 1964 1965 1966 1967</p> <p>Jennie K. Jackson 1/2 ac - 1962 1963 1964</p> <p>V. M. + Leola Jones (40' x 70')</p>
---	---	---	--

Scale—1 inch = 300.00 Ft.

COUNTY

SECTION

20

TOWNSHIP

12

RANGE

7

Form 1-S.T.C. F.A.N.—BIRMINGHAM

NE of SW

Paul L. Waters
et. 1962
1963
1964
1965
1966
1967

Glenn A. Swinford
et. 1962
1963
1964
1965
1966
1967

Joseph P. Wood, Jr.
1962
1963
1964
1965
1966
1967

C. T. Character
et. - 1962
1963
1964
1965
1966
1967

Henry Seigal
1962
1963
1964
1965
1966
1967

James W. Bridges
1962
1963
1964
1965

Mrs. J. M. Adler-holdt
et. 1962
1963
1964
1965
1966
1967

H. B. Coker, Jr.
et. 1962

George W. Ward
et. 1962
1963
1964
1965
1966
1967

641

Scale—1 inch - 300.00 Ft.

COUNTY

SECTION

30

TOWNSHIP

12

RANGE

7

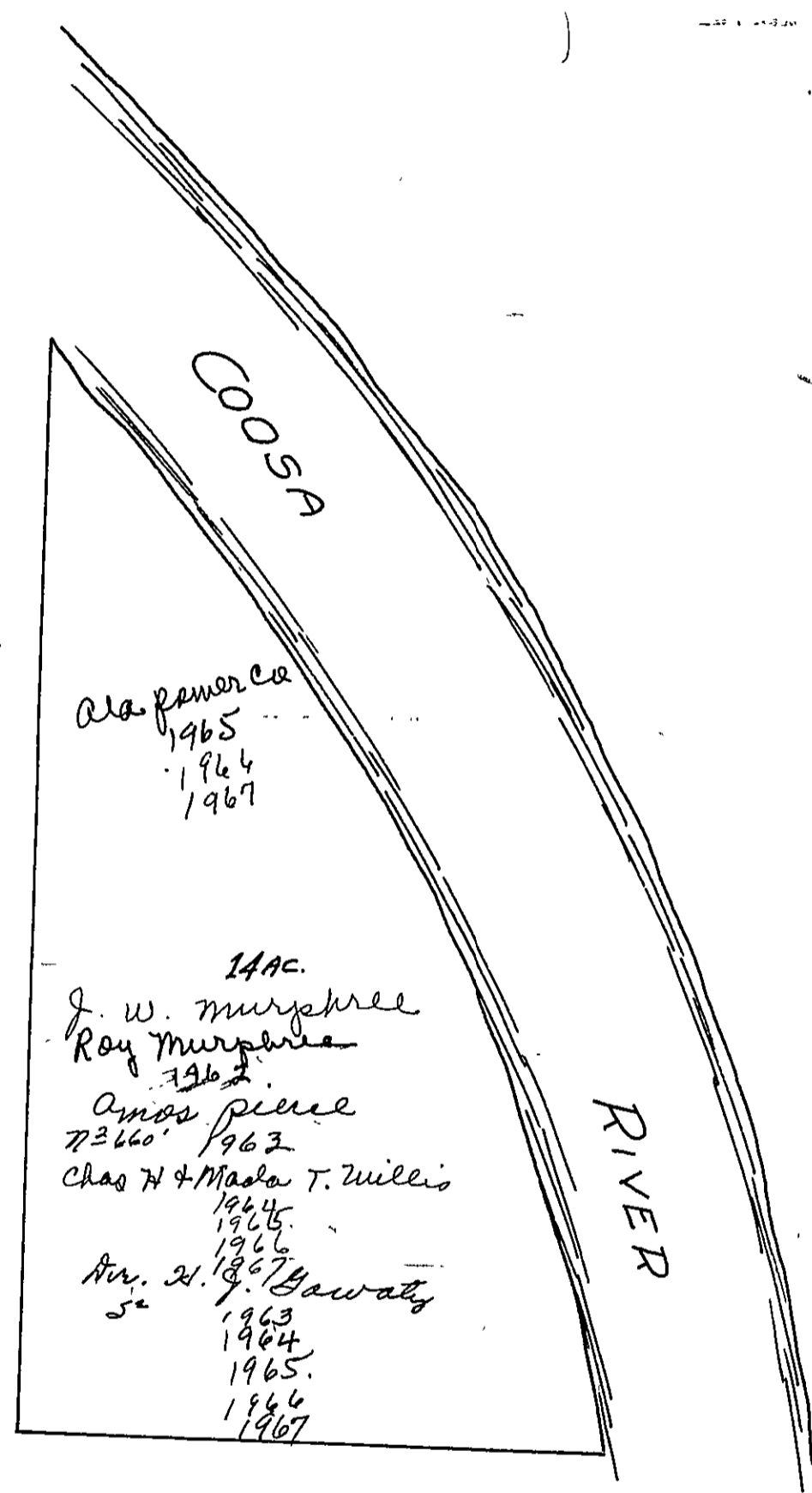
Form 1-S.T.C. P. N. - MEMPHIS

<p>Mrs. Ira Mae Devine 1/4 ac. - 1962 1963 1964 1965</p> <p>Leon B. Lumpkin 1/4 ac. - 1966 1967</p> <p>Harry H. Buckinger 1/4 ac. - 1962 1963 1964 1965 1966 1967</p> <p>Mrs. W. H. Garner, Exec. 3/8 ac. - 1962 1963 1964 1965 1966 1967</p> <p>Andrew Bishop 1/4 ac. - 1962 1963 Joe Harper 1964 1965 1966 1967</p> <p>Mrs. Violet Summers 1/4 ac. - 1962 1963 1964 1965 1966 1967</p> <p>E. H. Saxon 1/4 ac. - 1962 1963 1964 1965 1966 1967</p> <p>Jack W. & Christine W. Taylor 1/4 ac. - 1962 1963 1964 1965 1966 1967</p>	<p>SW of SE</p> <p>W. O. & Elizabeth Mize 1/4 ac. - 1962 1963 1964 1965 1966 1967</p> <p>Wm. C. Talbert 1/4 ac. - 1962 1963 1964 1965</p> <p>SE of NE</p> <p>Glennae Lumber Co. Inc. 3/8 ac. - 1962 1963 1964 1965 1966 1967</p> <p>Pink Irene Walker 1/4 ac. - 1962 1963 1964</p> <p>Billy Joe Adams 1/4 ac. - 1965</p> <p>Delmar L. & Sarah Jones 1/4 ac. - 1966 1967</p> <p>Carl Richardson 1/4 ac. - 1962 1963 1964 1965 1966 1967</p> <p>H. N. Taylor 1/4 ac. - 1962 1963 1964 1965 1966 none</p>	<p>Elmer S. Riley Sr. 1/4 ac. - 1962 1963 1964 1965 1966 1967</p> <p>Chas. P. Pruitt 1/4 ac. - 1962 1963 1964 1965 1966 1967</p> <p>Gerry Phillips 1/4 ac. - 1962 1963 1964 1965 1966 none</p> <p>Sherman Griffith 1/4 ac. - 1962 1963 1964 1965</p> <p>Benjamin S. Griffin 1/4 ac. - 1966 1967</p> <p>J. J. Dunkel 1/4 ac. - 1962 1963 1964 1965 1966 1967</p> <p>Matilda C. Lambert 1/4 ac. - 1962 1963 1964 1965 1966 1967</p> <p>J. T. Coley 1/4 ac. - 1962 1963 1964</p> <p>Delmar L. & Sarah V. Jones 1/4 ac. - 1964</p>	<p>SE of SE</p> <p>C. A. East Subdiv.</p> <p>C. E. Bartlett, Jr. 1/4 ac. - 1962 1963 1964 1965 1966 1967</p> <p>C. A. East Subdiv.</p> <p>1962 1963 1964 1965 1966 1967</p>
--	--	--	---

Scale—1 inch = 300.00 Ft.

COUNTY

SEC. 31, TP. 12 S, R. 7 E.



Alapamoca
1965
1964
1967

14AC.
J. W. Murphree
Roy Murphree
1962

Anna Pierce
1963

Chas H & Madan T. Mills
1964
1965
1966

Mr. W. J. Gaway
1963
1964
1965
1966
1967

SECTION 31

TOWNSHIP 12

RANGE 7

FORM 1-S.T.C.—ROBERTS & SON, BIRMINGHAM

<p>N. W. OF N. W.</p> <p>C. A. East, "Est"</p> <p>1962 1963 1964 1965 1966 1967</p> <p>Ala Power Co 1965 1966 1967</p>	<p>N. E. OF N. W.</p> <p>Mrs. Lula Mahers 1962 1963 1964 1965 1966 1967</p> <p>Wayne & Margaret Jo Primes 1965 1966 1967</p> <p>Alta Hartline 1962 1963 1964 1965 1966 1967</p> <p>H. & Lois Starnes 1965 1966 1967</p> <p>Jerry & Frances Prater 1962 1963 1964 1965 1966 1967</p>	<p>N. W. OF N. E.</p> <p>Joe F. Mahers 1962 1963 1964 1965 1966 1967</p> <p>Wayne & Margaret Jo Primes 1965 1966 1967</p> <p>H. & Lois Starnes 1965 1966 1967</p> <p>Jerry & Frances Prater 1962 1963 1964 1965 1966 1967</p>	<p>E. OF N. E.</p> <p>Wayne & Margaret Jo Primes 1965 1966 1967</p> <p>H. & Lois Starnes 1965 1966 1967</p> <p>Jerry & Frances Prater 1962 1963 1964 1965 1966 1967</p>
<p>S. W. OF N. W.</p> <p>C. A. East, "Est"</p> <p>1962 1963 1964 1965 1966 1967</p> <p>Ala Power Co 1965 1966 1967</p>	<p>S. E. OF N. W.</p> <p>R. C. Elam 10as - 1962 1963 1964 1965 1966 1967</p> <p>Willie J. Sims 2as - 1962 1963 1964 1965 1966 1967</p>	<p>S. W. OF N. E.</p> <p>Joe F. Mahers 1962 1963 1964 1965 1966 1967</p>	<p>S. E. OF N. E.</p> <p>See next sheet</p>
<p>N. W. OF S. W.</p> <p>C. A. East, "Est"</p> <p>1962 1963 1964 1965 1966 1967</p> <p>Ala Power Co 1965 1966 1967</p>	<p>N. E. OF S. W.</p> <p>J. C. Fox 10as - 1962 1963 1964 1965 1966 1967</p> <p>G. R. Moore 2as - 1962 1963 1964 1965 1966 1967</p> <p>The Jewish Center, (Exempt) 1962 1963 1964 1965 1966 1967</p> <p>Robert B. Simmons 10as - 1967</p>	<p>N. W. OF S. E.</p> <p>Rex H. Keeling 1962 1963 1964 1965 1966 1967</p>	<p>N. E. OF S. E.</p> <p>Jennie K. Jackson 10as - 1962 1963 1964 1965 1966 1967</p> <p>Larry Gene Elam 1965 1966 1967</p> <p>Rex H. Keeling 1962 1963 1964 1965 1966 1967</p> <p>Chas. V. Schatz 75as - 1962 1963 1964 1965 1966 1967</p>
<p>S. W. OF S. W.</p> <p>Mrs. F. W. Keeling 25as - 1962 1963 1964 1965 1966 1967</p> <p>Ala Power Co 16.9 ac - 1965 1966 1967</p>	<p>S. E. OF S. W.</p> <p>Bedford J. Garner 13as - 1962 1963 1964 1965 1966 1967</p> <p>R. D. Smith 1ac - 1962 1963 1964 1965 1966 1967</p> <p>Mrs. Annis T. Helledgater 1ac - 1962 1963 1964 1965 1966 1967</p>	<p>S. W. OF S. E.</p> <p>H. T. McBurnett 14ac - 1962 1963 1964 1965 1966 1967</p> <p>Mrs. Lula Paere "Mrs" 2as - 1962 1963 1964 1965 1966 1967</p> <p>Ellis Maddox 1/2 ac - 1965 1966 1967</p> <p>Wallace H. Craft 2as - 1963 1964 1965 1966 1967</p>	<p>S. E. OF S. E.</p> <p>Rex H. Keeling 1962 1963 1964 1965 1966 1967</p> <p>Ala. Min Land Co. 1962 1963 1964 1965 1966 1967</p>

Scale—1 inch—300 Ft.

COUNTY _____

SECTION

31

TOWNSHIP

12

RANGE

7

Form 1-S.T.C. P & M - BIRMINGHAM

<p>Mrs. Nellie Jackson 15²as - 1962 1963 1964 1965 1966 1967</p> <p>Frances Jackson Dawsey 15²as - 1962 1963 1964 1965 1966 1967</p> <p>John F. Jackson, Jr. 15²as - 1962 1963 1964</p> <p>Larry Gene Blom 1965 1966 1967</p> <p>Mrs. Doris J. Wagnon 15²as - 1962 1963 1964 1965</p>	<p>SE of NE</p> <p>Joe F. Nakora 10²as - 1962 1963</p> <p>Jessie J. Walker Jr + 26 1964 1965 1966 1967</p> <p>Sherion J. Morrison 15²as - 1962 1963 1964 1965 1966 1967</p> <p>Willard C. Owens 4²as - 1962 1963 1964 1965 1966 1967</p> <p>Curtis Norris Jackson 4²as - 1962 1963 1964 1965 1966 1967</p>

COUNTY

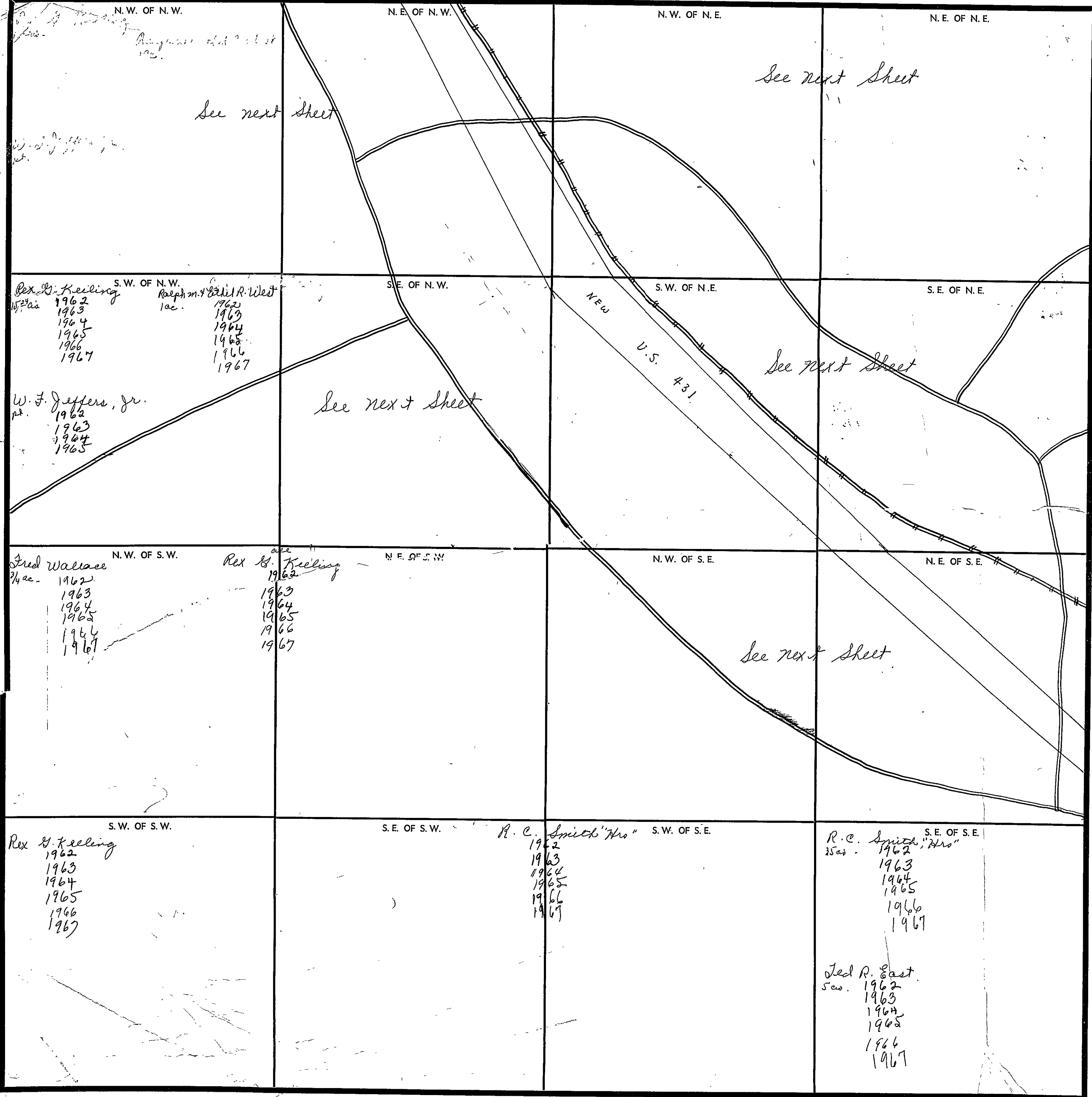
Scale—1 inch = 300.00 Ft.

SECTION 32

TOWNSHIP 12

RANGE 7

FORM 1-S.T.C. - ROBERTS & SON, BIRMINGHAM



COUNTY _____

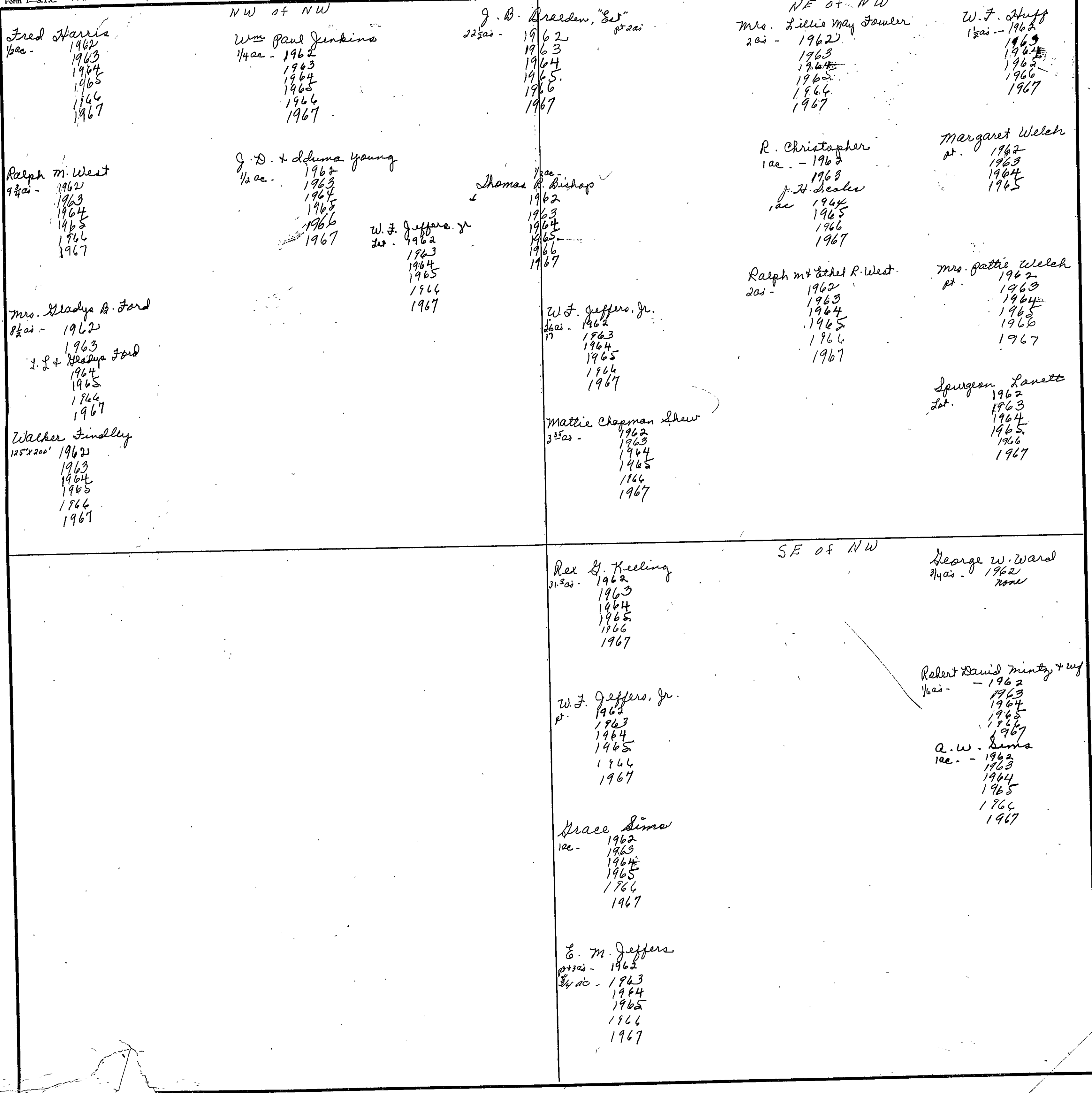
Scale—1 inch—300 Ft.

SECTION 32

TOWNSHIP 12

RANGE 7

Form 1-S.T.C. 6 1/2" x 9" - BIRMINGHAM



Fred Harris
1/4 ac - 1962
1963
1964
1965
1966
1967

NW of NW
Wm Paul Jenkins
1/4 ac - 1962
1963
1964
1965
1966
1967

J. B. Breeden, "EJ"
2 1/2 ac - 1962
1963
1964
1965
1966
1967

NE of NW
Mrs. Lillie May Fowler
2 ac - 1962
1963
1964
1965
1966
1967

W. F. Huff
1 1/2 ac - 1962
1963
1964
1965
1966
1967

Ralph M. West
9 3/4 ac - 1962
1963
1964
1965
1966
1967

J. D. + Eduma Young
1/2 ac - 1962
1963
1964
1965
1966
1967

Thomas R. Bishop
1/2 ac - 1962
1963
1964
1965
1966
1967

R. Christopher
1 ac - 1962
1963
1964
1965
1966
1967

Margaret Welch
1 ac - 1962
1963
1964
1965

Mrs. Gladys B. Ford
8 1/2 ac - 1962
1963
I. L. + Gladys Ford
1964
1965
1966
1967

W. F. Jeffers, Jr.
1 ac - 1962
1963
1964
1965
1966
1967

W. F. Jeffers, Jr.
1 1/2 ac - 1962
1963
1964
1965
1966
1967

Ralph M. + Ethel R. West
2 ac - 1962
1963
1964
1965
1966
1967

Mrs. Pattie Welch
1 ac - 1962
1963
1964
1965
1966
1967

Walker Findley
125' x 200' 1962
1963
1964
1965
1966
1967

Mattie Chapman Shew
3 3/4 ac - 1962
1963
1964
1965
1966
1967

Spruigen Lanett
1 ac - 1962
1963
1964
1965
1966
1967

Rex G. Keeling
3 1/2 ac - 1962
1963
1964
1965
1966
1967

SE of NW

George W. Ward
3 1/4 ac - 1962
none

W. F. Jeffers, Jr.
1 ac - 1962
1963
1964
1965
1966
1967

Robert David Mintz + wife
1/2 ac - 1962
1963
1964
1965
1966
1967

A. W. Sims
1 ac - 1962
1963
1964
1965
1966
1967

Grace Sims
1 ac - 1962
1963
1964
1965
1966
1967

E. M. Jeffers
1 1/2 ac - 1962
3/4 ac - 1963
1964
1965
1966
1967

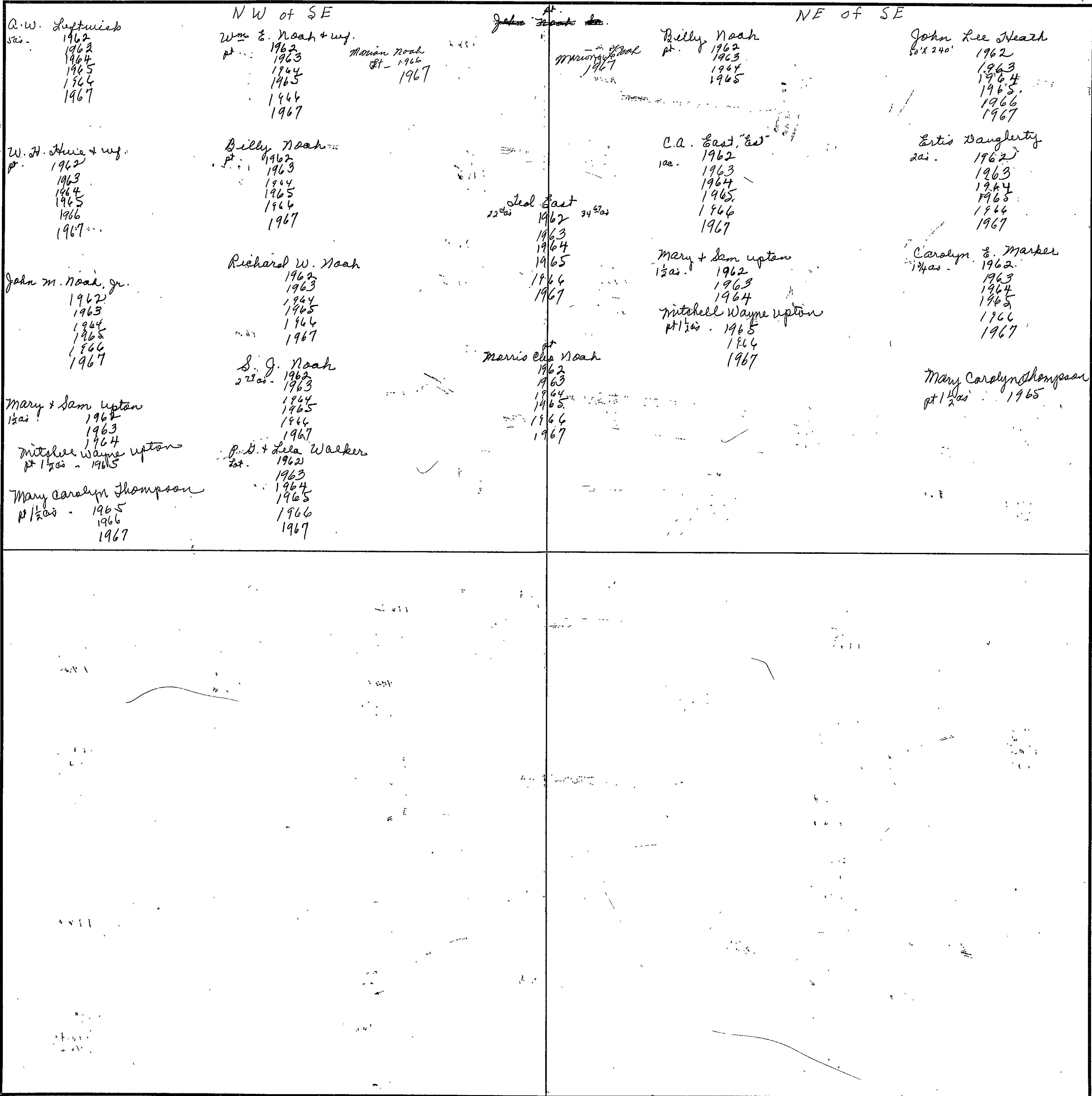
NTY

Form 1-S.T.C. # 8 B. - BIRMINGHAM

NW of NE		NE of NE	
Mrs. Pattie Welch pt. 1962 1963 1964 1965 1966 1967	Mrs. Henry S. Roberts 4as. - 1962 1963 1964 1965 1966 1967	W. S. Quinn 1/4as. - 1962 1963 1964 1965	Rena Vann Halliday Kirby 1/2ac. - 1962 1963 1964 1965
Margaret Welch 1962 1963 1964 1965	Nellie Lowe 1/2ac. - 1962 1963 1964 1965 1966 1967	Byrd + H. Davis 10as. - 1962 1963 1964 1965 1966 1967	Clem Jelks 1/4as. - 1962 1963 1964 1965 1966 1967
Fred Harris 1/2as. + pt. 1962 1963 1964 1965	Ralph + Rachel Davis 2as. - 1962 1963 1964 1965 1966 1967	H. W. Hindman 1/2as. - 1962 1963 1964 1965 1966 1967	Winston + Rosa Evans 1/2as. - 1962 1963 1964 1965 1966 1967
W. C. Ishell 1/2as. + pt. 1962 1963 5as. - 1964 1965 1966 1967	Willie Noah pt. 1962 1963 1964 1965 1966 1967	Mrs. C. H. Payne "Mrs" 1/2as. - 1962 1963 1964 1965 1966 1967	Carline + Joe Smith pt. 1962 1963 1964 1965 1966 1967
Grady Watts 1/2 1963 1964 1965 1966 1967	Harvey M. Callaway 1/4 1964 1965 1966 1967	O. R. Abel 1/2as. - 1962 1963 1964 1965 1966 1967	Corine + Joe Smith 1962 1963 1964 1965 1966 1967
	Homers P. Crowder 1/2ac. - 1962 1963 1964 1965 1966 1967		Wallace Pinson 1966 1967
			James Adams 1962 1963 1964 1965 1966 1967
			James Adams + Juanita Bush 1962 1963 1964 1965 1966 1967
SW of NE		SE of NE	
W. C. Ishell pt. 1962 1963 None	Willie Noah pt. 1962 1963 1964 1965 1966 1967	Richard Noah 22as. - 1962 1963 1964 1965 1966 1967	Willie Bush 1962 1963 1964 1965 1966 1967
H. J. Morris 1/2as. 1962 1963 1964 1965 1966 1967	E. M. Jeffers pt. 1962 1963 1964 1965 1966 1967	S. J. Noah 22as. - 1962 1963 1964 1965 1966 1967	H. D. Bridges 1962 1963 1964 1965 1966 1967
Mrs. Raymond East 186' x 200' x 178' x 150' 1962 1963 1964 1965 1966 1967	J. C. Dunston + wif 1/2ac. - 1962 1963 1964 1965 1966 1967	W. H. Noah + wif pt. 1962 1963 1964 1965 1966 1967	Renavann Halliday Kirby 1/2as. - 1962 1963 1964 1965 1966 1967
John M. Noah, Jr. pt. 1962 1963 1964 1965	T. J. + Mattie Lucille Kelley 1962 1963 1964 1965 1966 1967	Marion Noah 1/2 - 1966	Minnie Hale - c. 1962 1963 1964 1965 1966 1967
	Mrs. Josie East 1/2ac. - 1962 1963 1964 1965 1966 1967	John M. Noah, Jr. pt. 1962 1963 1964 1965 1966 1967	Erwin + Beatrice Bush - c. 1/2ac. - 1962 1963 1964 1965 1966 1967
	W. H. Noah + wif 1962 1963 1964 1965 1966 1967	John M. Noah, Jr. 1962 1963 1964 1965 1966 1967	R. C. Jelks "East" 1962 1963 1964 1965 1966 1967
	Billy Noah pt. 1962 1963 1964 1965 1966 1967	John M. Noah, Jr. 1962 1963 1964 1965 1966 1967	Mellie Rice 1/2as. - 1962 1963 1964 1965 1966 1967
	Harris Cleo Noah pt. 1962 1963 1964 1965 1966 1967	John M. Noah, Jr. 1962 1963 1964 1965 1966 1967	Fronie D. Reason - c. 1/2ac. - 1962 1963 1964 1965 1966 1967
			S. W. Miller 1/2ac. - 1962 1963 1964 1965 1966 1967

Scale - 1 inch = 300.00 Ft.

Form 1-S.T.C. P. O. N. - BIRMINGHAM



A.W. Lefkowitz
 1/2 ac -
 1962
 1964
 1965
 1966
 1967

NW of SE
 Wm. E. Noah + wif.
 pt. 1962
 1963
 1964
 1965
 1966
 1967
 Marion Road
 pt. 1966

John Noah
 pt. 1967

Billy Noah
 pt. 1962
 1963
 1964
 1965

John Lee Neath
 1/2 ac -
 1962
 1963
 1964
 1965
 1966
 1967

W. H. Hise + wif.
 pt. 1962
 1963
 1964
 1965
 1966
 1967

Billy Noah
 pt. 1962
 1963
 1964
 1965
 1966
 1967

Deed East
 22^{1/2} ac
 1962
 1963
 1964
 1965
 1966
 1967

C.A. East, "Est"
 1/2 ac -
 1962
 1963
 1964
 1965
 1966
 1967

Estis Daugherty
 2 ac -
 1962
 1963
 1964
 1965
 1966
 1967

John M. Noah, Jr.
 1962
 1963
 1964
 1965
 1966
 1967

Richard W. Noah
 1962
 1963
 1964
 1965
 1966
 1967

Merris Elva Noah
 pt. 1962
 1963
 1964
 1965
 1966
 1967

Mary + Sam Upton
 1/2 ac -
 1962
 1963
 1964
 Mitchell Wayne Upton
 pt. 1/2 ac -
 1965
 1966
 1967

Carolyn E. Marker
 1/4 ac -
 1962
 1963
 1964
 1965
 1966
 1967

Mary + Sam Upton
 1/2 ac -
 1962
 1963
 1964
 Mitchell Wayne Upton
 pt. 1/2 ac -
 1965

S. J. Noah
 2 1/2 ac -
 1962
 1963
 1964
 1965
 1966
 1967

Mary Carolyn Thompson
 pt. 1/2 ac -
 1965

Mary Carolyn Thompson
 pt. 1/2 ac -
 1965
 1966
 1967

P. H. + Lela Walker
 pt. 1962
 1963
 1964
 1965
 1966
 1967

SECTION

33

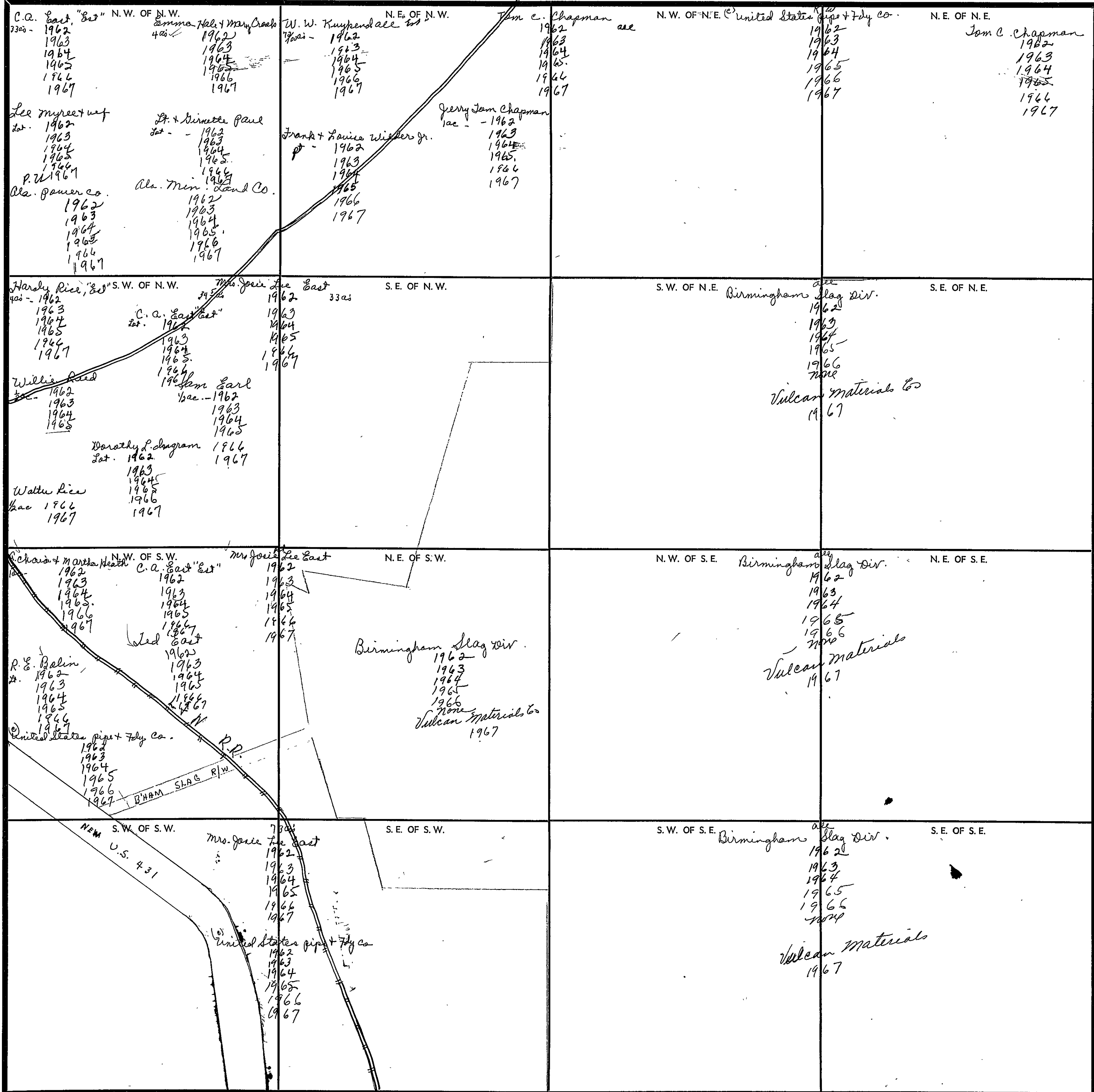
TOWNSHIP

12

RANGE

7

FORM 1-S.T.C.—COBBLE & SON, BIRMINGHAM



Scale—1 inch=300 Ft.

COUNTY

SECTION 34

TOWNSHIP 12

RANGE 7

FORM 1-S.T.C. - ROBERTS & SON, BIRMINGHAM

<p>N. W. OF N. W. <i>United States P & F Co.</i></p> <p><i>1962</i> <i>1963</i> <i>1964</i> <i>1965</i> <i>1966</i> <i>1967</i></p>	<p>N. E. OF N. W.</p>	<p>N. W. OF N. E.</p> <p><i>United States P & F Co.</i></p> <p><i>1962</i> <i>1963</i> <i>1964</i> <i>1965</i> <i>1966</i> <i>1967</i></p>	<p>N. E. OF N. E.</p> <p><i>Woodstock Land & Min. Co.</i></p> <p><i>1962</i> <i>1963</i> <i>1964</i> <i>1965</i> <i>1966</i> <i>1967</i></p>
<p>S. W. OF N. W.</p>	<p>S. E. OF N. W.</p> <p><i>Woodstock Land & Min. Co.</i></p> <p><i>1962</i> <i>1963</i> <i>1964</i> <i>1965</i> <i>1966</i> <i>1967</i></p>	<p>S. W. OF N. E.</p> <p><i>Woodstock Land & Min. Co.</i></p> <p><i>1962</i> <i>1963</i> <i>1964</i> <i>1965</i> <i>1966</i> <i>1967</i></p>	<p>S. E. OF N. E.</p>
<p>N. W. OF S. W.</p>	<p>N. E. OF S. W. <i>County Line</i></p> <p><i>Calhoun County</i></p>		<p>N. E. OF S. E.</p>
<p>S. W. OF S. W.</p>	<p>S. E. OF S. W.</p>	<p>S. W. OF S. E.</p>	<p>S. E. OF S. E.</p>

4 p. 79

Scale—1 inch=300 Ft.

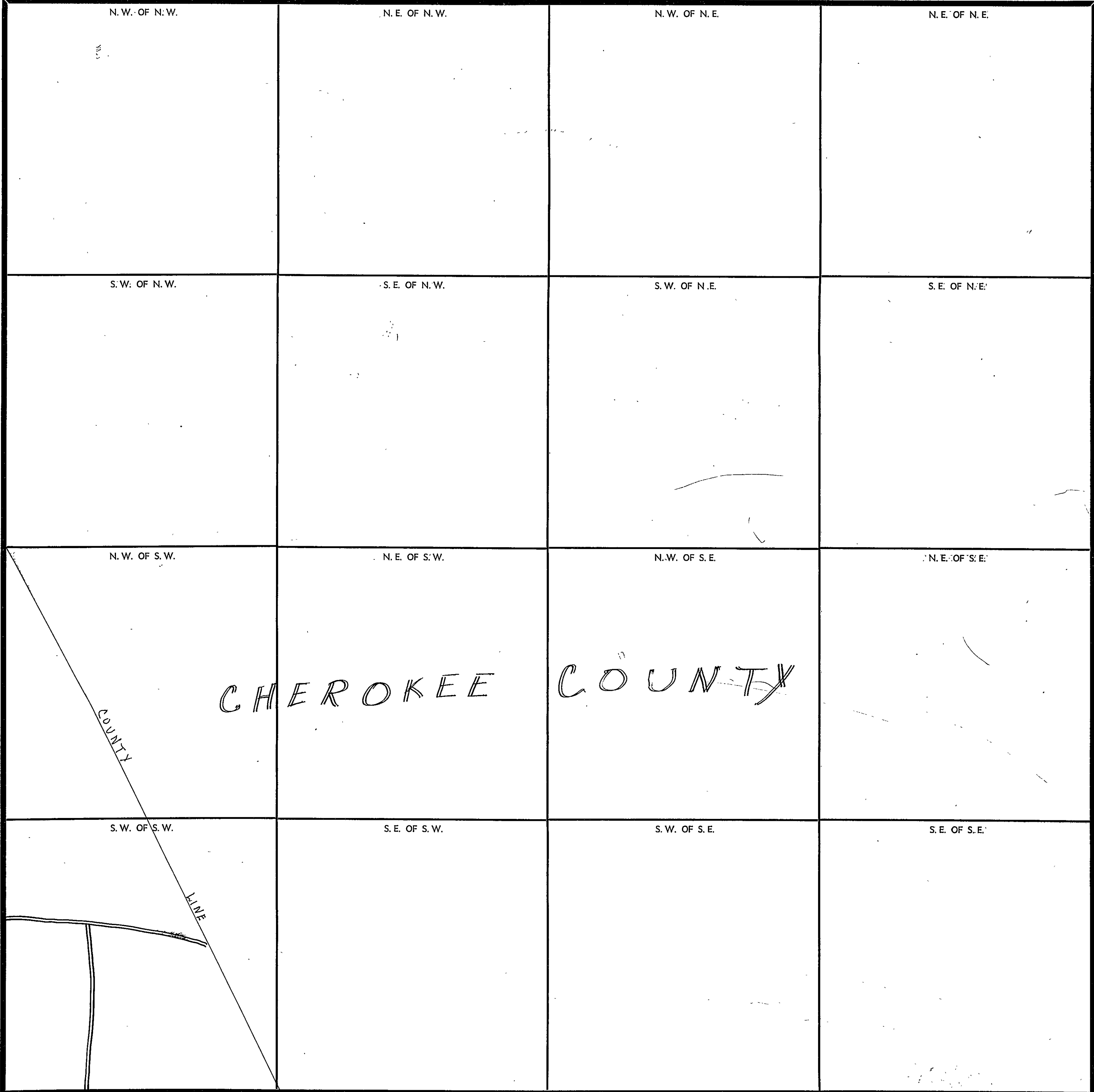
COUNTY _____

SECTION 1

TOWNSHIP 12

RANGE 8

FORM 1-5.T.C.—ROBERTS & SON, BIRMINGHAM



Scale—1 inch—300 Ft.

COUNTY _____

SECTION

2

TOWNSHIP

12

RANGE

8

FORM 1-5-T.C. - ROBERTS & SON, BIRMINGHAM

CHEROKEE COUNTY

<p>N. W. OF N. W.</p> <p>J. W. M. Mahan - 1962 1963 1964</p> <p>Wm T. Cloud 1965 1966 1967</p>	<p>N. E. OF N. W.</p> <p>Mrs. Dannie L. Hulsey 1800 1962 1963 1964 1965 1966 1967</p> <p>J. L. Reenes + wif. S 2 Charlie W. Harbrough + Char E. Murphy 1962 1963 1964 1965 1966 1967</p>	<p>N. W. OF N. E.</p> <p>Homer + Lois Brand 400 1962 1963 1964 1965 1966 1967</p>	<p>N. E. OF N. E.</p>
<p>S. W. OF N. W.</p> <p>Sterling W. Jones 1962 1963</p> <p>Wm J. Cloud 1964 1965 1966 1967</p>	<p>S. E. OF N. W.</p> <p>John A. Robertson 112 1962 1963 1964 1965 1966 1967</p> <p>J. L. Reenes S 2 1962 1963 1964 1965 1966 1967</p>	<p>S. W. OF N. E.</p> <p>John A. Robertson 1500 1962 1963 1964 1965 1966 1967</p> <p>Jessie Reenes 1000 1962 1963 1964</p> <p>Dennis Devern Miller 1965 1966 1967</p>	<p>S. E. OF N. E.</p> <p>M. R. Coley 1962 1963 1964 1965 1966 1967</p>
<p>N. W. OF S. W.</p> <p>Mason Butler 1962 1963 1964 1965 1966 1967</p>	<p>N. E. OF S. W.</p> <p>Frank R. Crane 1400 1962 1963 1964 1965 1966 1967</p>	<p>N. W. OF S. E.</p> <p>Ben F. Clarke 4 1/2 ac. 1962 1963 1964 1965 1966 1967</p> <p>Warren + Mae Harper 14 1/4 ac. 1962 1963 1964 1965 1966 1967</p> <p>Jessie Reenes 1 ac. 1967</p>	<p>N. E. OF S. E.</p> <p>M. S. Jones 3000</p> <p>Sterling W. Jones 1962 1963 1964 1965 1966 1967</p>
<p>S. W. OF S. W.</p> <p>Clara M. Butler</p> <p>Butler Estate (G-145)</p>	<p>S. E. OF S. W.</p> <p>Frank R. Crane 1400 1962 1963 1964 1965 1966 1967</p> <p>J. H. Baman 2000 - 1962</p> <p>W. J. Wheat 2000 1963 1964 1965 1966 1967</p>	<p>S. W. OF S. E.</p> <p>M. F. Reenes 5000 - 1962 1963 1964 1965 1966 1967</p> <p>Flora Alvia Garris 3000 - Wm M. Garris 1962 1963 1964 1965 1966 1967</p> <p>D. M. Holt 1000 1965 1966 1967</p>	<p>S. E. OF S. E.</p> <p>M. S. Jones 3600</p> <p>Sterling W. Jones 1962 1963 1964 1965 1966 1967</p> <p>Arrelus Pike 3 1/2 ac 1962 1963 1964 1965 1966 1967</p>

Scale—1 inch=300 Ft.

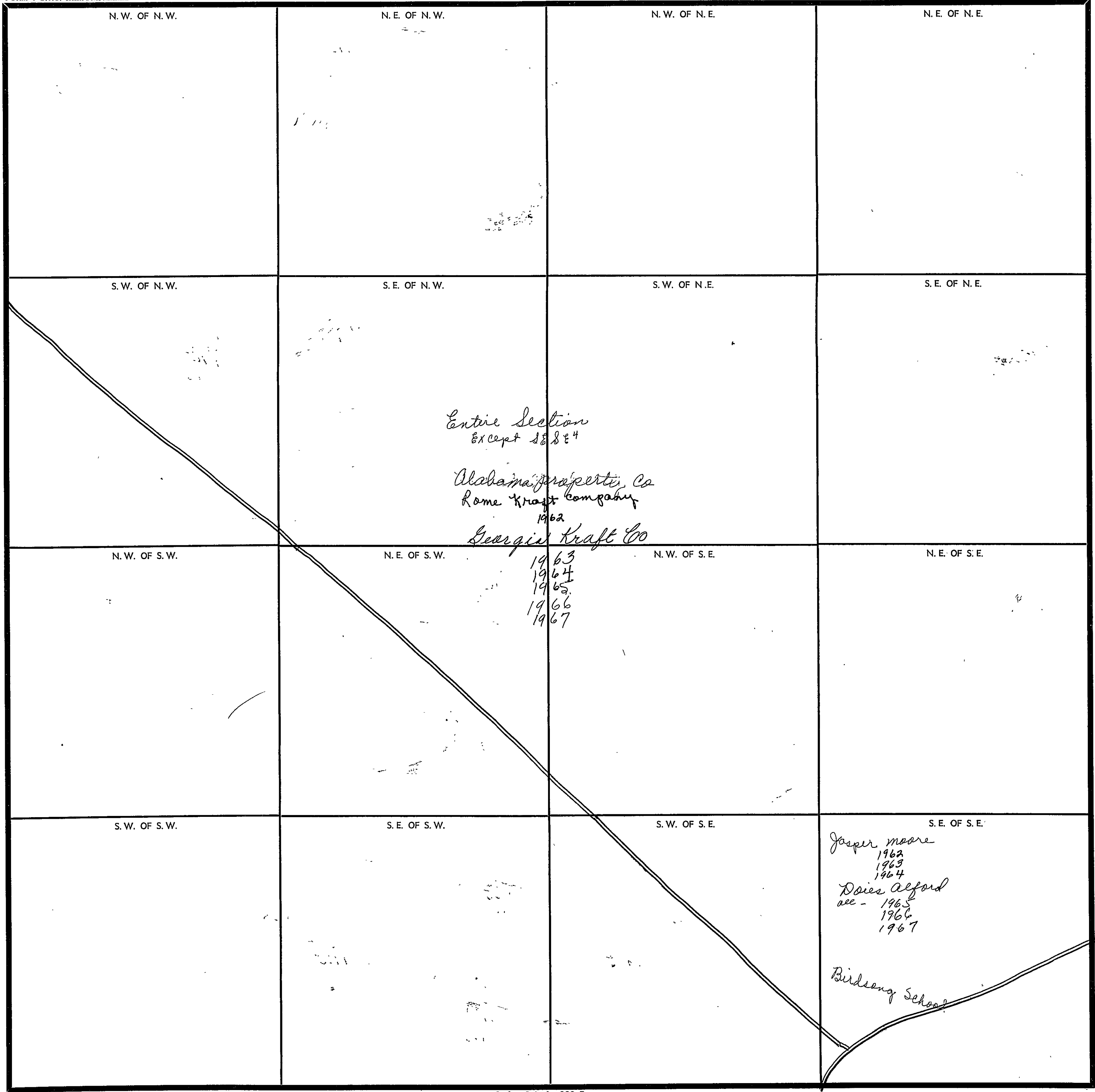
COUNTY

SECTION 3

TOWNSHIP 12

RANGE 8

FORM 1-S.T.C.—BOYD & SON, BIRMINGHAM



Scale—1 inch=300 Ft.

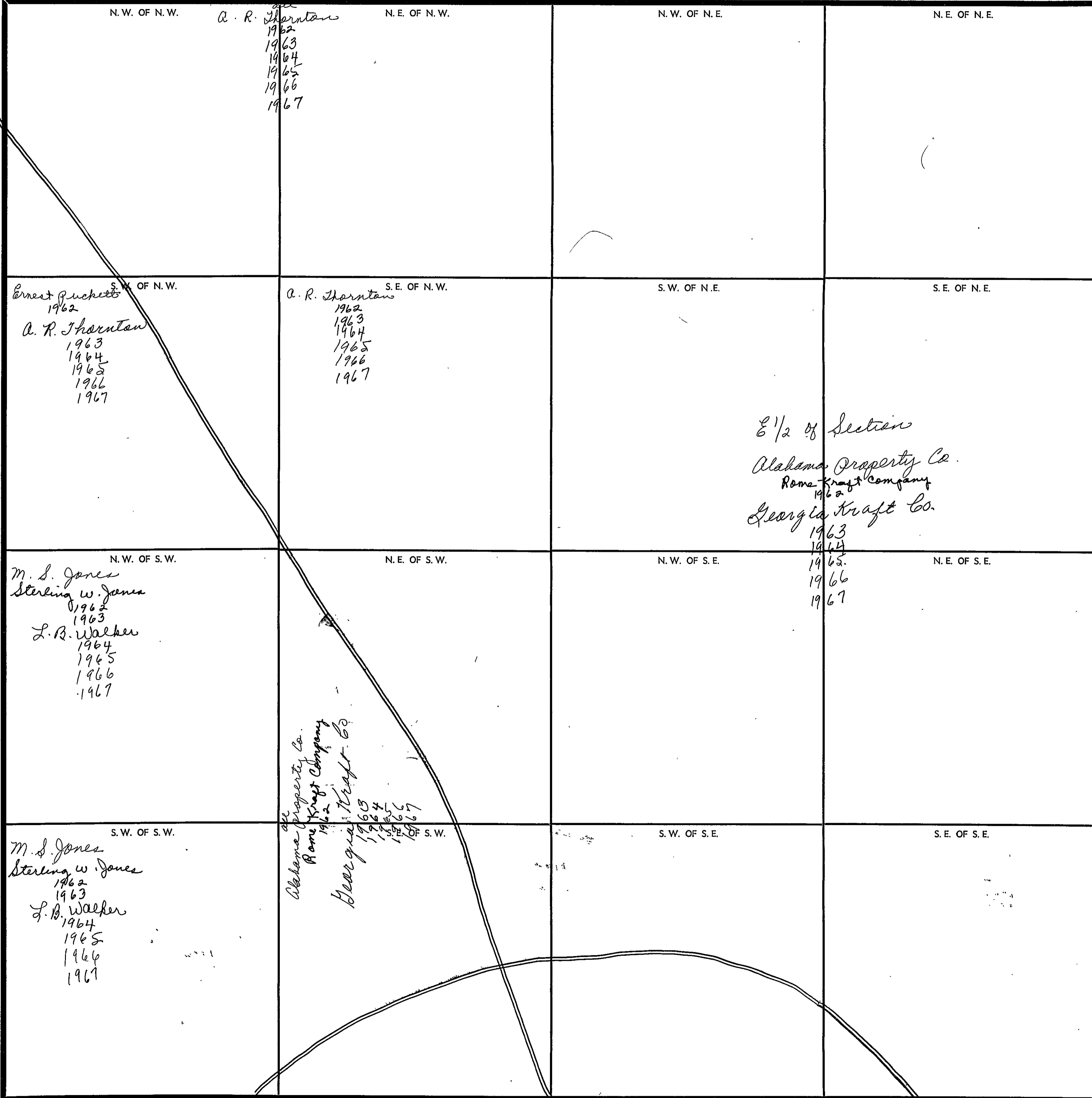
COUNTY _____

SECTION 4

TOWNSHIP 12

RANGE 8

FORM 1-S.T.C.—ROBERTS & SON, BIRMINGHAM



E 1/2 of Section
 Alabama Property Co.
 Rama Kraft Company
 Georgia Kraft Co.
 1962
 1963
 1964
 1965
 1966
 1967

Alabama Property Co.
 Rama Kraft Company
 Georgia Kraft Co.
 1962
 1963
 1964
 1965
 1966
 1967

Scale—1 inch=300 Ft.

COUNTY _____

SECTION 5

TOWNSHIP 12

RANGE 8

FORM 1-S.T.C.—COBERTS & SON, BIRMINGHAM

<p>N. W. OF N. W.</p>	<p>N. E. OF N. W.</p> <p>Hortense E. + Robt. M. Davant Jr 1967</p>	<p>N. W. OF N. E.</p> <p>Hortense E. + Robt. M. Davant Jr 1967</p>	<p>N. E. OF N. E.</p> <p>Hortense E. + Robt. M. Davant Jr 1967</p>
<p>S. W. OF N. W.</p> <p>Hortense E. + Robt. M. Davant Jr 1967</p>	<p>S. E. OF N. W.</p> <p>Hortense E. + Robt. M. Davant Jr 1967</p>	<p>S. W. OF N. E.</p> <p>Hortense E. + Robt. M. Davant Jr 1967</p>	<p>S. E. OF N. E.</p> <p>Hortense E. + Robt. M. Davant Jr 1967</p>
<p>N. W. OF S. W.</p> <p>Hortense E. + Robt. M. Davant Jr 1967</p>	<p>N. E. OF S. W.</p> <p>Hortense E. + Robt. M. Davant Jr 1967</p>	<p>N. W. OF S. E.</p> <p>Hortense E. + Robt. M. Davant Jr 1967</p>	<p>N. E. OF S. E.</p> <p>Hortense E. + Robt. M. Davant Jr 1967</p>
<p>S. W. OF S. W.</p> <p>A. W. Kuykendall 1962 1963 1964 1965 1966 1967</p> <p>Hortense E. + Robt. M. Davant Jr 1967</p>	<p>S. E. OF S. W.</p> <p>Jae L.C. Bearial all 1962 1963 1964 1965 1966 1967</p>	<p>S. W. OF S. E.</p>	<p>S. E. OF S. E.</p> <p>Holloway Marker 1962 Claude Pearson 1962 Slaughter M. Mahan 1964 Iroy Morris 1965 1966 None Thomas E. Hutt 28th 1967</p>

12
40
480
80
560

N 3/4 of Section
Sterling W. Jones
1962
1963
L. B. Walker
1964
1965
1966
1967

COUNTY _____

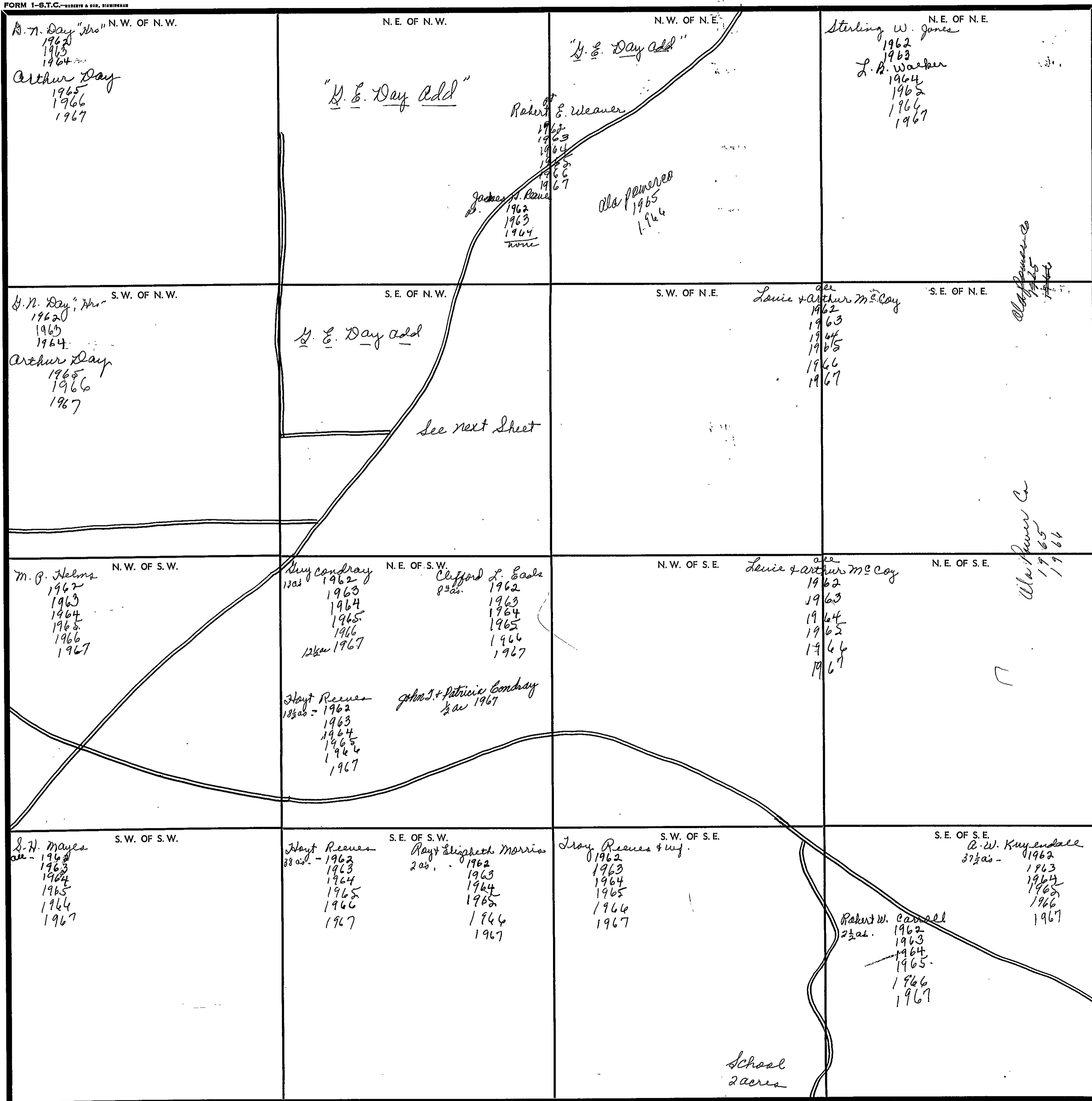
Scale—1 inch=300 Feet

SECTION 6

TOWNSHIP 12

RANGE 8

FORM 1-S.T.C.—CITY & CO., MINNEAPOLIS



Scale—1 inch—300 Ft.

COUNTY _____

SECTION 6

TOWNSHIP 12

RANGE 8

Form 1-S.T.C. P & H - BIRMINGHAM

SE of NW

Robert E. Weaver
1/2 ac.
1962
1963
1964
1965
66
67

Francis^{ch} Dixon
1 ac.
1962
1963
1964
1965
1966
1967

Araver C. Freeman
1/2 ac.
1962
1963
1964
1965
1966
1967

H. E. Day
3/4 ac.
1962
1963
1964
1965
1966
1967

C. B. Bauman
2 ac.
1962
1963
1964
1965
1966
1967

~~Gene~~ Lipcomb
1965
1966

C. S. Day
1 ac.
1962
1963
1964
1965
1966
1967

Clifford L. Eads
12 ac.
1962
1963
1964
1965
1966
1967

H. E. Day add

Scale—1 inch = 300.00 Ft.

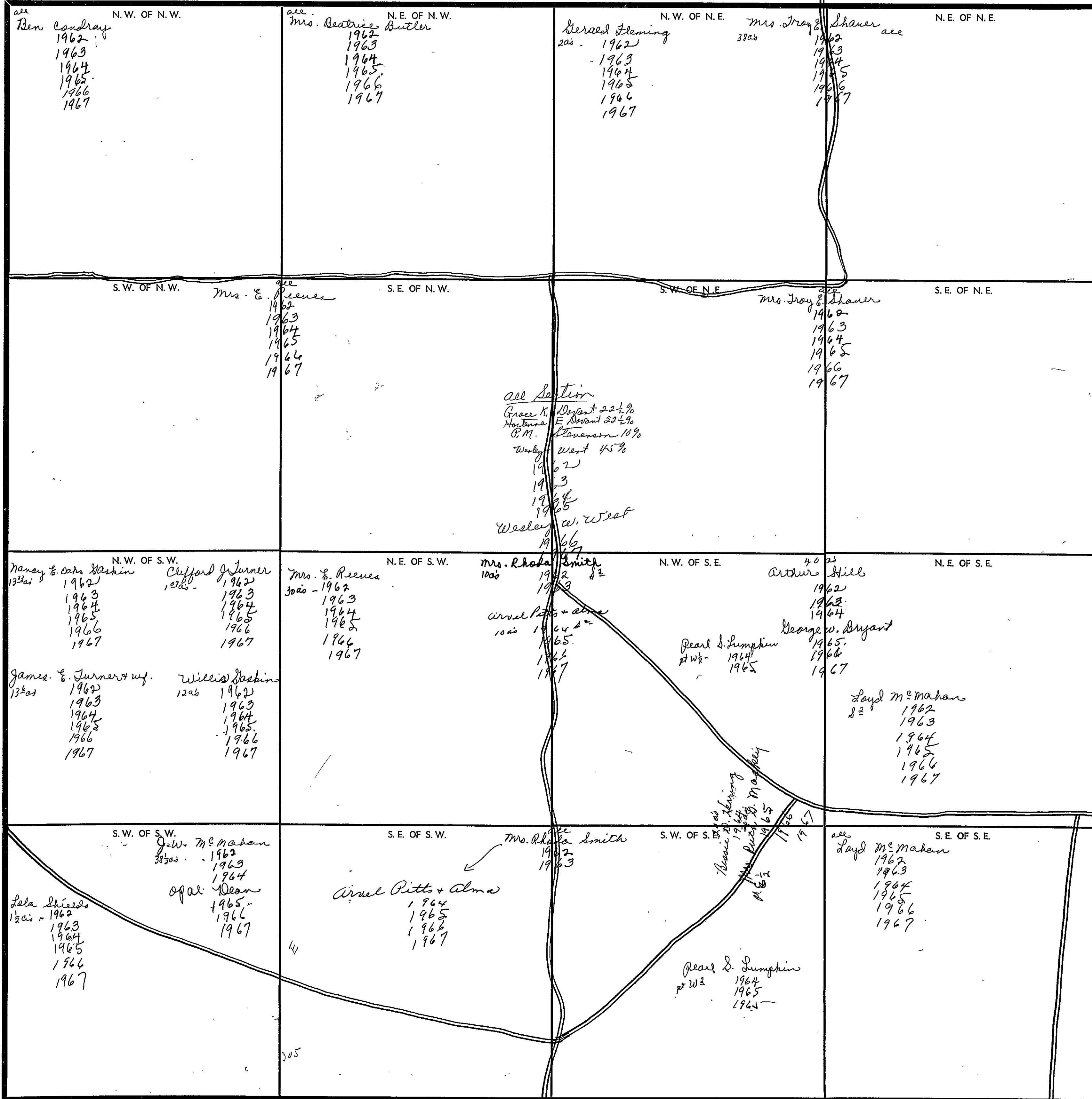
COUNTY _____

SECTION 7

TOWNSHIP 12

RANGE 8

FORM 1-S.T.C. - ROBERTS & SON, BIRMINGHAM



Scale - 1 inch = 300 Ft.

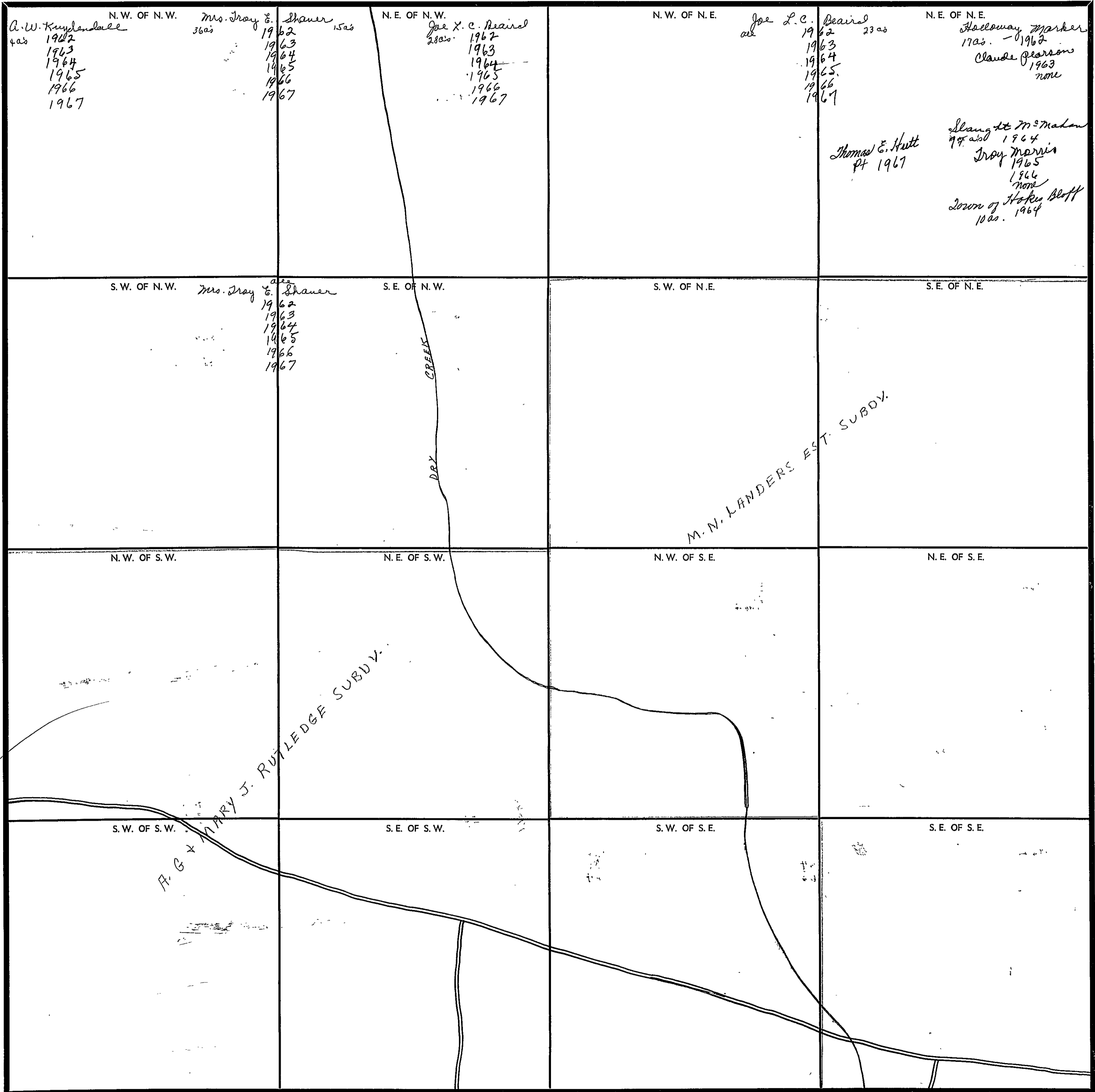
COUNTY _____

SECTION 8

TOWNSHIP 12

RANGE 8

FORM 1-S.T.C.—SHERIFFS & CO., BIRMINGHAM



Scale—1 inch—300 Ft.

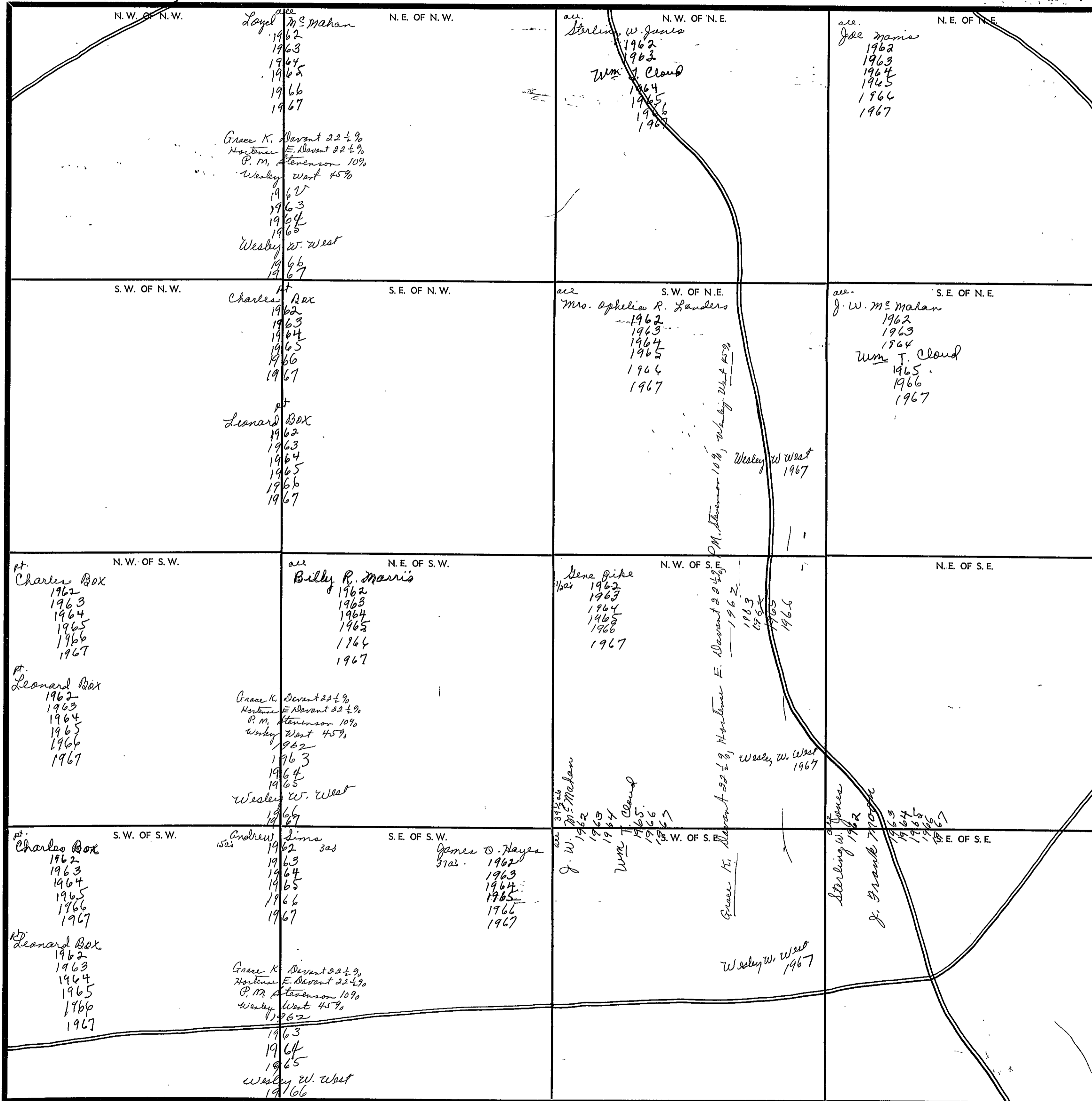
COUNTY _____

SECTION 9

TOWNSHIP 12

RANGE 8

FORM 1-S.T.C.—REVISED IN 1964, MINNESOTA



COUNTY

Scale—1 inch=300 Ft.

SECTION

10

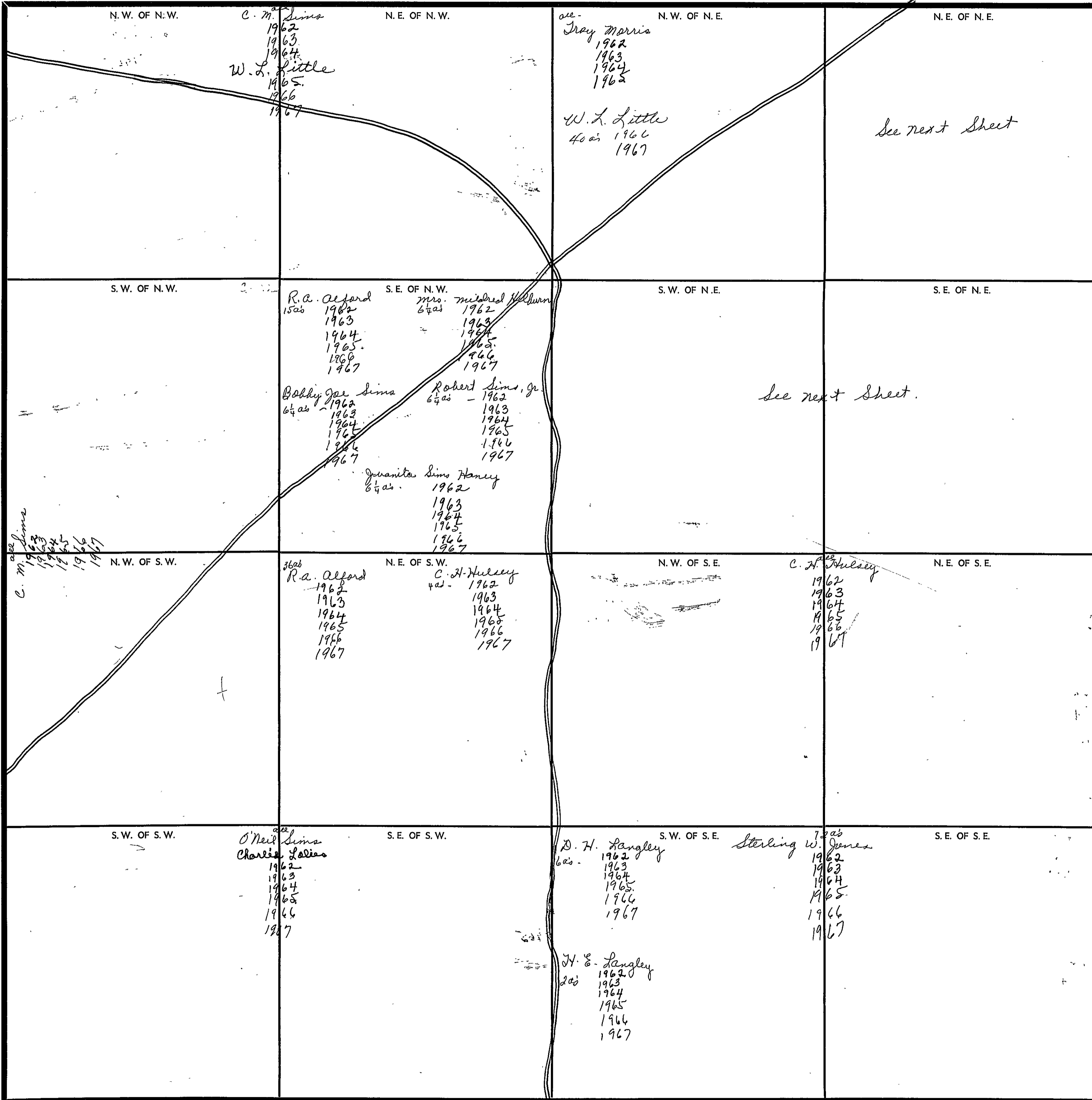
TOWNSHIP

12

RANGE

8

FORM 1-S.T.C.—ROBERTS & SON, BIRMINGHAM



Scale—1 inch—300 Ft.

COUNTY

Form 1-S.T.C. F & H. - BIRMINGHAM

		NE of NE	
	James H. Haney 7 1/2 ac - 1962 1963 1964 1965 1966 1967	Dessie Alford Green 7 1/2 ac - 1962 1963 1964 1965 1966 1967	Emory Bledger 2 ac - 1962 1963 1964 1965 1966 1967
	Mrs. Jessie Mitchell 6 1/2 ac - 1962 1963 1964 1965 1966 1967	James D. Babbitt 10 ac - 1962 1963 1964 1965 1966 1967	David A. Dean 2 ac - 1966 1967
	Louisa Alford 1 ac - 1962 1963 1964 1965 1966 1967	Mrs. Effie Bonds 2 ac - none	
	Elmer C. Pike 1 1/2 ac - 1962 1964 1965 1966 1967	Henry A. Alford, Jr. 6 ac - 1962 1963 1964 1965 1966 1967	Doies Alford 3 1/2 ac - 1962 1963 1964 1965 1966 1967
SW of NE		SE of NE	
H.C. Jarralls 7 ac - 1962 John M. Reeves Jr + 1 ac 1963 1964 1965 1966 1967	Jessie Reeves 6 ac 1963 1964 4 ac - 1965 1966 1967	Jean L. Hoffman pt. 1962 1963 1964 1965 1966 None	Travis N. Patterson + wife (4 1/2 ac) 1962 1963 1964 1965 1966 1967
Joe Babbitt 2 1/2 ac - 1962 1963 1964 1965 1966 1967	Robby L. Reeves 2 ac 1965 1966 1967	J.B. Bann pt 1967	Jean L. Hoffman pt. 1962 1963 1964 1965 1966 None
J.C. + Myrtle Butler 10 1/2 ac - 1962 1963 1964 1965 1966 1967			J.B. Bann pt 1967
Juanita Patterson 10 ac - 1962 1963 1964 1965 1966 1967			C.E. Murphy 1 ac - 1962 1963 1964 1965 1966 1967
			School 2 acres

Scale - 1 inch = 300.00 Ft.

SECTION 11

TOWNSHIP 12

RANGE 8

FORM 1-S.T.C.—ROBERTS & SON, BIRMINGHAM

<p>N. W. OF N. W.</p> <p>Mrs. Josie Mitchell 1/2 ac 1962 1963 1964 1965 1966 1967</p> <p>John Reener w/ w 3/8 ac 1962 1963 1964 1965 1966 1967</p> <p>Jas. H. Haney 1/2 ac 1962 1963 1964 1965 1966 1967</p> <p>Hartene E. + Robt. M. Davant Jr 1967</p> <p>James Chapel Miss. ch. 2^d. 1964</p>	<p>N. E. OF N. W.</p> <p>all John Reenes 1962 1963 1964 1965 1966 1967</p> <p>Hartene E. + Robt. M. Davant Jr 1967</p>	<p>N. W. OF N. E.</p> <p>Grace K. Davant 2 1/2 % Hartene E. Davant 2 1/2 % P. M. Stenerson 10 % Wesley West 45 % 1962 1963 1964</p> <p>X</p> <p>Hartene E. + Robt. M. Davant Jr 1967</p>	<p>N. E. OF N. E.</p> <p>all Doris Alford 1962 1963 1964 1965 1966 1967</p>
<p>S. W. OF N. W.</p> <p>C. E. Murphy 3/8 ac - 1962 1963 1964 1965 1966 1967</p> <p>James R. Lyles 3/8 ac - 1962 1963 1964 1965 1966 1967</p>	<p>S. E. OF N. W.</p> <p>A. A. Babbitt 3/8 ac 1962 1963 1964 1965 1966 1967</p> <p>James Silvey Barron + w/ f. 2 ac - 1962 1963 1964 1965 1966 1967</p> <p>Hartene E. + Robt. M. Davant Jr 1967</p>	<p>S. W. OF N. E.</p> <p>all Doris Alford 1962 1963 1964 1965 1966 1967</p>	<p>S. E. OF N. E.</p>
<p>N. W. OF S. W.</p> <p>all Sterling W. Jones 1962 1963 1964 1965 1966 1967</p> <p>Hartene E. + Robt. M. Davant Jr 1967</p>	<p>N. E. OF S. W.</p> <p>all Sterling W. Jones 1962 1963 1964 1965 1966 1967</p>	<p>N. W. OF S. E.</p> <p>all Sterling W. Jones 1962 1963 1964 1965 1966 1967</p>	<p>N. E. OF S. E.</p>
<p>S. W. OF S. W.</p> <p>all Sterling W. Jones 1962 1963 1964 1965 1966 1967</p> <p>Hartene E. + Robt. M. Davant Jr 1967</p>	<p>S. E. OF S. W.</p> <p>all Sterling W. Jones 1962 1963 1964 1965 1966 1967</p>	<p>S. W. OF S. E.</p> <p>all Sterling W. Jones 1962 1963 1964 1965 1966 1967</p>	<p>S. E. OF S. E.</p> <p>all M. S. Jones Sterling W. Jones 1962 1963 1964 1965 1966 1967</p>

all
W. H. Jones
Grace K. Davant 2 1/2 %
Hartene E. Davant 2 1/2 %
P. M. Stenerson 10 %
Wesley West 45 %
1962
1963
1964

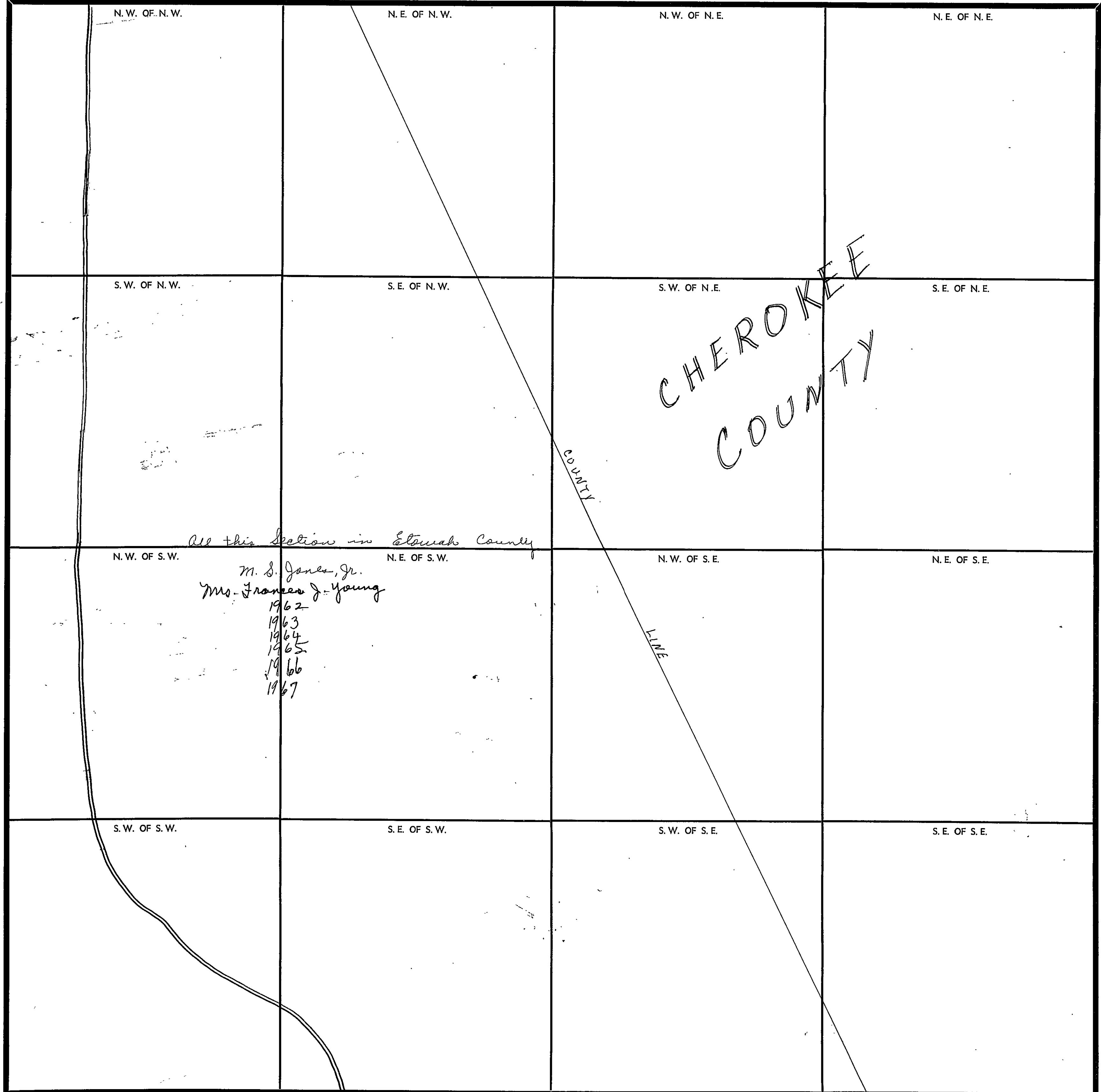
COUNTY

SECTION 12

TOWNSHIP 12

RANGE 8

FORM 1-8.T.C.—FORREST & SON, BIRMINGHAM



CHEROKEE
COUNTY

All this Section in Stovall County

M. S. Jones, Jr.
 Mrs. Frances J. Young
 1962
 1963
 1964
 1965
 1966
 1967

COUNTY

LINE

COUNTY _____

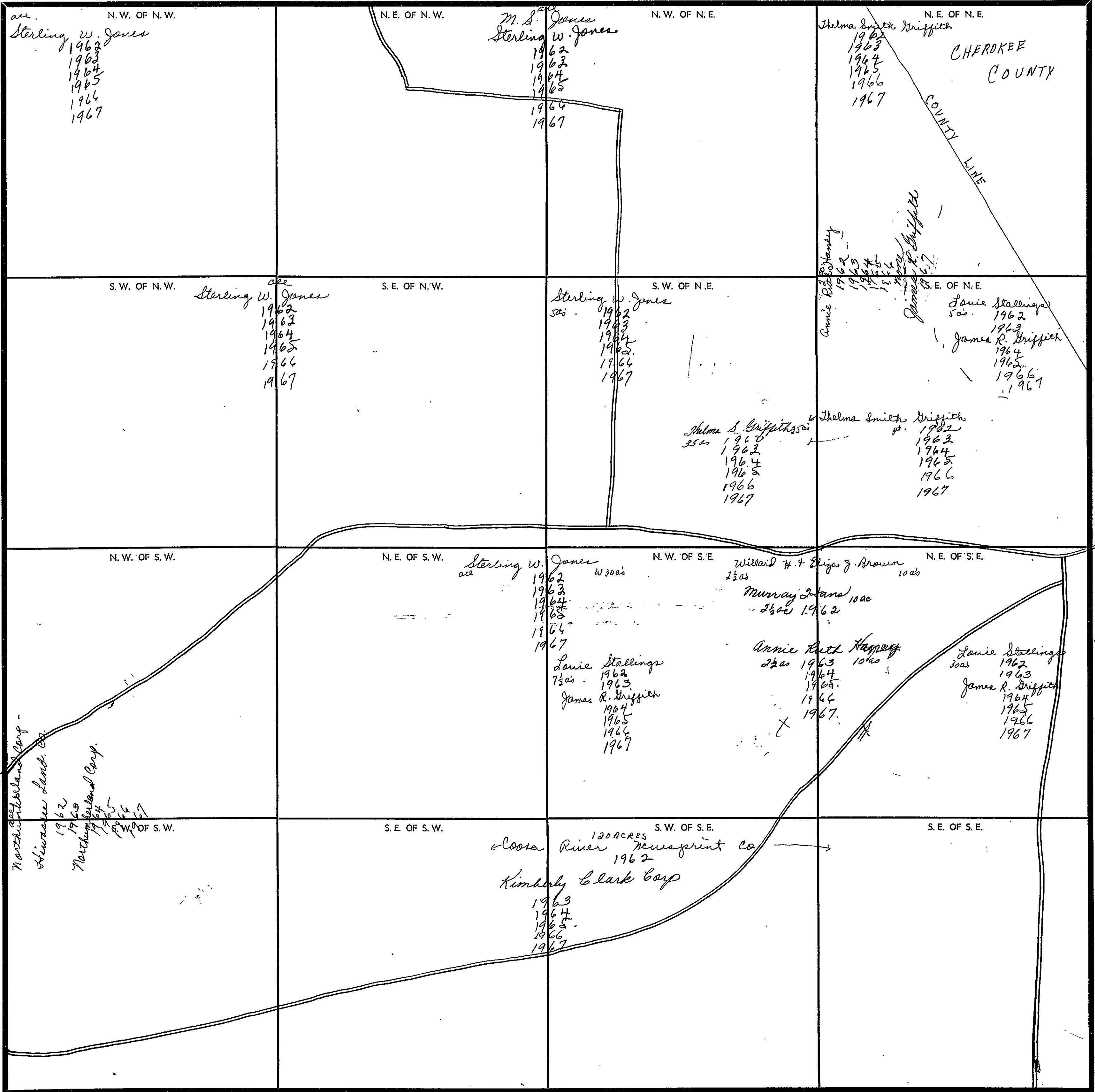
Scale—1 inch=300 Ft.

SECTION 13

TOWNSHIP 12

RANGE 8

FORM 1-S.T.C.—BORETT & SON, BIRMINGHAM



Scale—1 inch—300 Ft.

COUNTY

SECTION 14

TOWNSHIP 12

RANGE 8

FORM 1-S.T.C.—CORRECTION & FOR. REVISIONS

<p>N. W. OF N. W.</p> <p>all - Sterling W. Jones 1962 1963 1964 1965 1964 1967</p>	<p>N. E. OF N. W.</p> <p>E. M. Howens 1962 1963 pt - 1964 A. C. Brown 1965 1964 OT 1967</p> <p>Orlean W. Howens 36as - 1964 1965 1964 pt - 1967</p>	<p>N. W. OF N. E.</p> <p>Sterling W. Jones all 1962 1963 1964 1965 1966 1967</p>	<p>N. E. OF N. E.</p>
<p>S. W. OF N. W.</p> <p>Sterling W. Jones all - 1964 1965 1964 1967</p>	<p>S. E. OF N. W.</p> <p>E. M. Howens 1962-34 as 1963 -</p> <p>Orlean W. Howens 6as 1962 1963 pt - 1964 1965 1964 pt 1967</p>	<p>S. W. OF N. E.</p> <p>E. M. Howens pt - 1964 82 A. C. Brown 1965 82 1966 A. C. Howens 1966 1967 Orlean W. Howens 82 1967</p>	<p>S. E. OF N. E.</p> <p>Sterling W. Jones all 1962 1963 1964 1965 1966 1967</p>
<p>N. W. OF S. W.</p> <p>all - Albert Martin 1962 1963 1964 1965 1966 1967</p>	<p>N. E. OF S. W.</p> <p>J. R. McAlister 1962 1963 Wm J. Cloud 1964 1965 1966 1967</p> <p>E. M. Howens 10</p> <p>Orlean W. Howens 19 1/2 1962 1963 1964 1965 1967</p>	<p>N. W. OF S. E.</p> <p>Billy A. Chapman & wif. 1962 1963 1964 1965 1966 1967</p>	<p>N. E. OF S. E.</p> <p>Sterling W. Jones all 1962 1963 E. M. Howens 1964 1965 20as - 1964 A. C. - 1965 1966 1967</p>
<p>S. W. OF S. W.</p> <p>W. J. + Vassie 1962 1963 1964 1965 1966 1967</p> <p>A. W. White 1962 1963</p> <p>J. F. Cochran 1964 1965</p> <p>Jewell W. Finch 1966 1967</p>	<p>S. E. OF S. W.</p> <p>A. W. White 1962 1963</p> <p>J. F. Cochran 1964 1965</p> <p>Jewell W. Finch 1966 1967</p>	<p>S. W. OF S. E.</p> <p>Billy A. Chapman & wif. 1962 1963 1964 1965 1966 1967</p>	<p>S. E. OF S. E.</p> <p>Northumberland Corp. Hiwassee Land Co all 1962 1963 Northumberland Land Co. 1964 1965 1966 1967</p>

Scale—1 inch=300 Ft.

COUNTY _____

SECTION

15

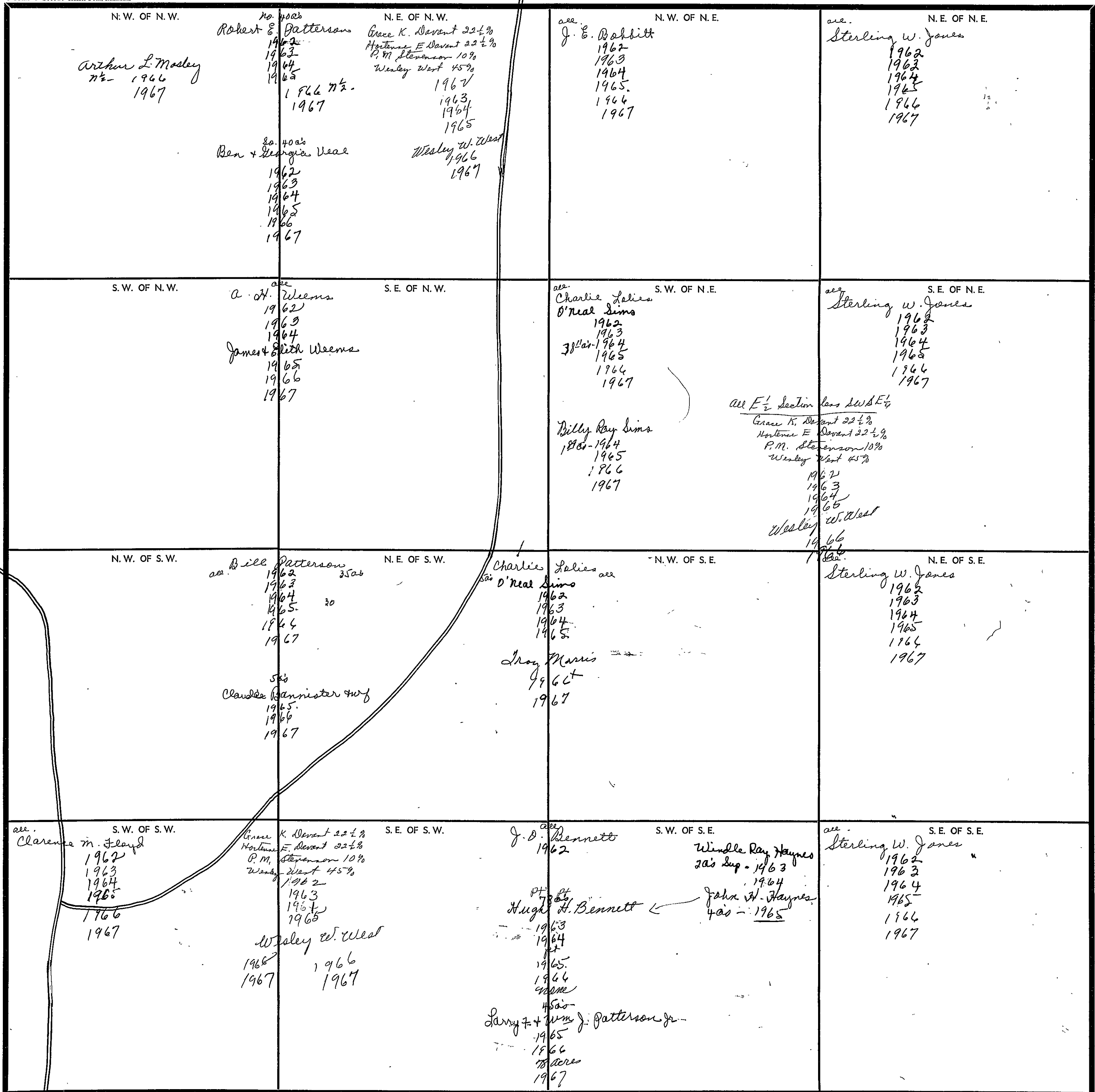
TOWNSHIP

12

RANGE

8

FORM 1-S.T.C.—ROBERTS & SON, BIRMINGHAM



Scale—1 inch=300 Ft.

COUNTY

SECTION

16

TOWNSHIP

12

RANGE

8

FORM 1-S.T.C.—FORESTS & SOIL DISTRICTS

<p>all Mrs. Eula Ford Caithen 1962 1963 1964 1965 1966 1967</p> <p>N. W. OF N. W.</p>	<p>Wm. H. Hilchrist 300s 1962 1963 1964 1965 1966 1967</p> <p>N. E. OF N. W.</p> <p>Milton C. Bishop N 190s 1962 1963 1964 1965 1966 1967</p>	<p>all Norma Naler -1962 1963 1964 1965 1966 None Iroy Morris 1967</p> <p>N. W. OF N. E.</p>	<p>W. S. Lee 250s 1962 1963 1964 1965 1966 1967</p> <p>N. E. OF N. E.</p> <p>Cleance Nell Morris 20s 1962 1963 1964 1965 1966 1967</p> <p>Margie C. Lee 130s 1962 1963 1964 1965</p> <p>William J. Cloud 130s 1966 1967</p>
<p>Mrs. Eula Ford Caithen 300s 1962 1963 1964 1965 1966 1967</p> <p>S. W. OF N. W.</p>	<p>all Orville O. Hill 1962 1963 1964 Ralph Franklin 1965 1966 1967</p> <p>S. E. OF N. W.</p>	<p>all Laurence J. Radford 1962 1963 1964 1965 1966 1967</p> <p>S. W. OF N. E.</p>	<p>S. E. OF N. E.</p>
<p>N. W. OF S. W.</p>	<p>M. H. Heath Jr. 1962 1963 1964 1965 1966 1967 Earl Smith 1962 1963 1964 1965 1966 1967 Walter F. Smith 90s 1962 1963 1964 1965 1966 1967</p> <p>N. E. OF S. W.</p>	<p>N. W. OF S. E.</p>	<p>Hayt B. Parr all 1962 1963 1964 1965 1966 1967</p> <p>N. E. OF S. E.</p>
<p>S. W. OF S. W.</p>	<p>all S. A. Morgan 1962 1963 1964 1965 1966 1967</p> <p>S. E. OF S. W.</p>	<p>S. W. OF S. E.</p>	<p>Hayt B. Parr all 1962 1963 1964 1965 1966 1967</p> <p>S. E. OF S. E.</p>

Scale—1 inch=300 Ft.

COUNTY

SECTION

17

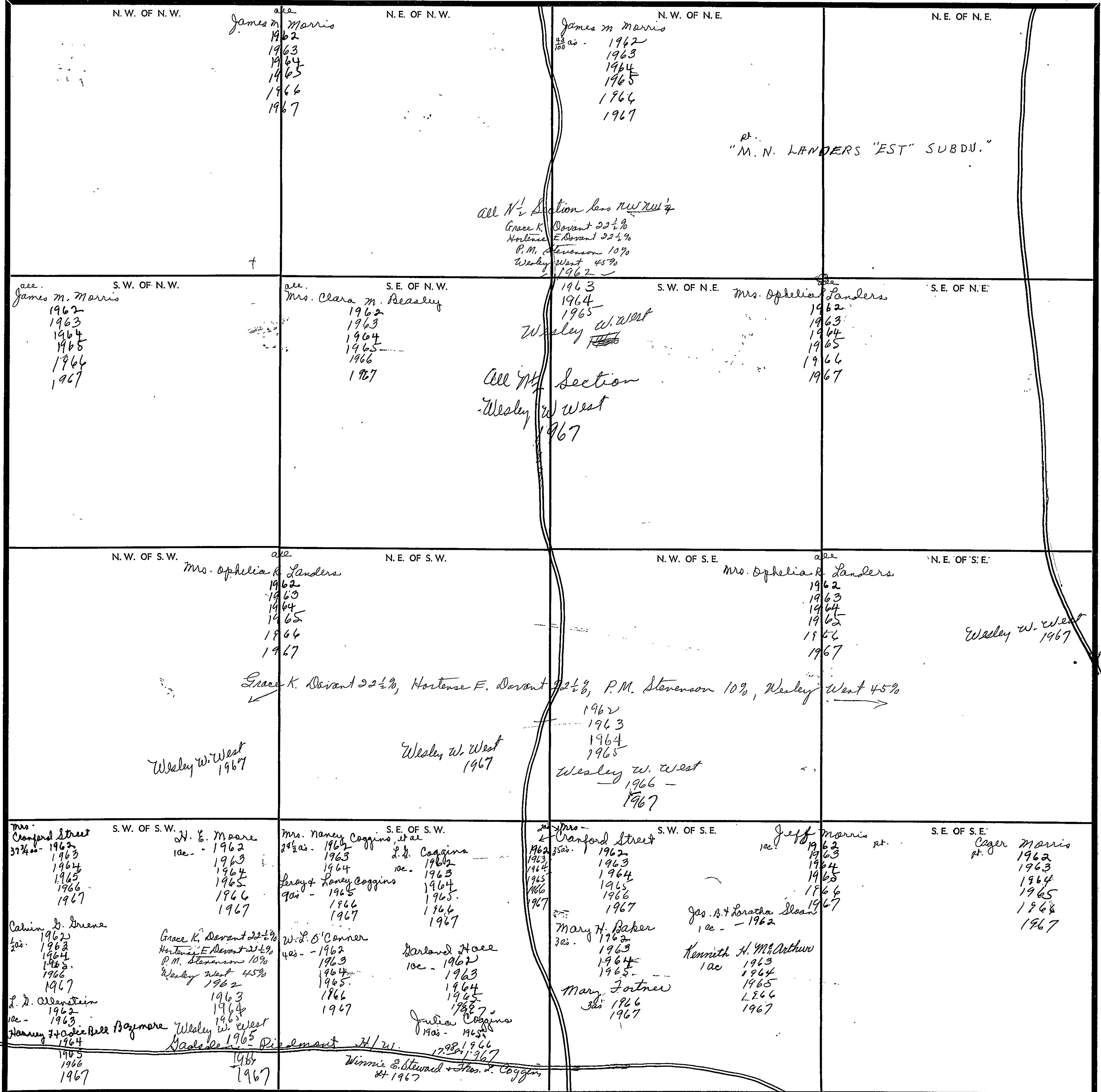
TOWNSHIP

12

RANGE

J

FORM 1-S.T.C. - ROBERTS & SON, BIRMINGHAM



COUNTY

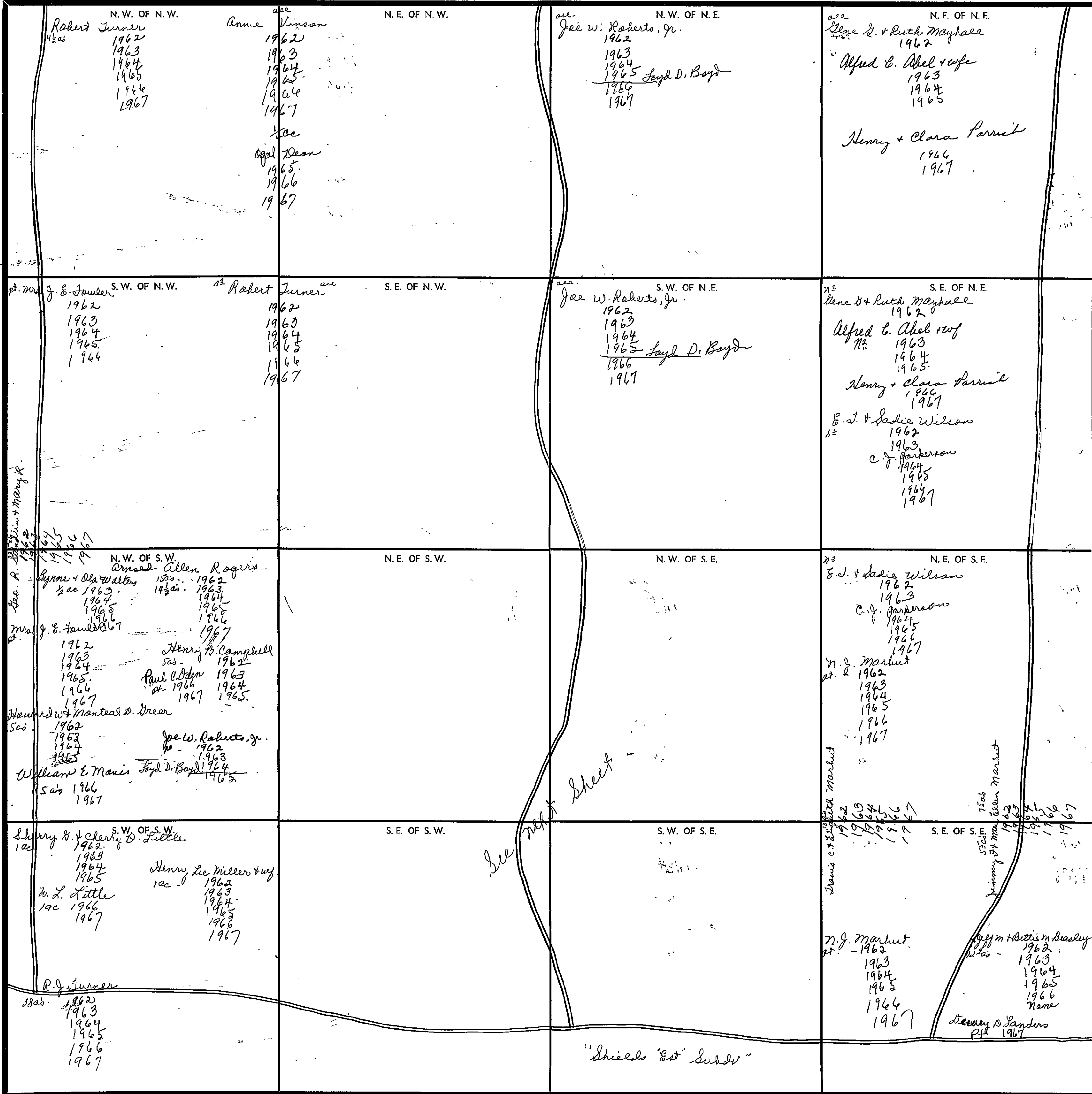
Scale—1 inch—300 Ft.

SECTION 18

TOWNSHIP 12

RANGE 8

FORM 1-S.T.C.—COBERTS & SON, STAMPAHER



See next sheet

"Shields Est Subd"

Scale—1 inch=300 Ft.

COUNTY _____

Form 1-S.T.C. F & M - BIRMINGHAM

NE of SW		NW of SE	
Walter R. Gidley 5 1/2 acs - 1962 1963 1964 10 acs - 1965 1966 1967	Garvin D. & Nora Stephens 10 acs - 1962 1963 W. L. Sumlin 1964 1965	Joe W. Rakerta 9 1/2 acs - 1962 1963 1964 1965 Sgt. D. Boyd 1966 1967	Sue Lipscomb 2 1/2 acs - 1962 1963 1964 1965 Clarence Higdon 2 1/2 acs - 1966 none (Ranfard Lipscomb) Mrs. Ranford Lipscomb
John W. Moore 10 acs - 1962 1963 1964 Mrs. Vesta Moore 1965 Mrs. Sibyl M. Sims 1966	Frank Holphey Jr 10 acs - 1964 1967	O. M. Griffith 1 1/2 acs - 1962 1963 1964 1965	Russell Smith 15 acs - 1962 1963 1964 1965 1966 1967
S. A. Spence 4 23 acs - 1962 1963 1964 None		Lawrence Wood 1 1/2 acs - 1966 1967	John W. Moore 8 1/2 acs - 1962 1963 1964 Mrs. Vesta Moore 1965 Mrs. Sibyl M. Sims 1966 1967
SE of SW		SW of SE	
W. L. Heath 8 1/2 acs - 1962 1963 1964 7 23 acs - 1965 6 23 acs - 1966 1967	C. T. Strange & W. J. 2 acs - 1962 1963 1964 1965 1966 1967	Claude Smith 1 ac - 1962 1963 1964 1965 1966 1967	J. D. McCay 6 1/2 acs - 1962 1963 1964 1965 1966 1967
Henry T. Gidley 9 1/2 acs - 1962 1963 1964 1965 1966 1967	Edward L. Heath 1 ac - 1962 1963 1964 1965 1966 1967	Walter R. Gidley 6 1/2 acs - 1962 1963 1964 9 acs - 1965 1966 1967	Ralph Franklin 16 1/2 acs - 1962 1963 Francis Elizabeth Marlett 1964 1965 1966 1967
W. D. Shields 7 acs - 1962 1963 1964 1965	Nancy Porter 7 acs - 1966 S. A. Spence 2 23 acs - 1962 1963 1964 None	Francis E. Jordan 3 1/2 acs - 1962 1963 1964 1965 1966 1967	Mary Fay Wiley 13 1/2 acs - 1962 1963 1964 E. J. Wiley wife Fay 13 1/2 acs - 1965 1966 1967
Elmer W. Hicks 1 1/2 acs - 1964 1965 1966 None Olin L. Clayton 1 1/2 acs - 1967		Dorothy Jean H. Clantz 1 1/2 acs - 1965 1966 1967	Shields Subdiv.

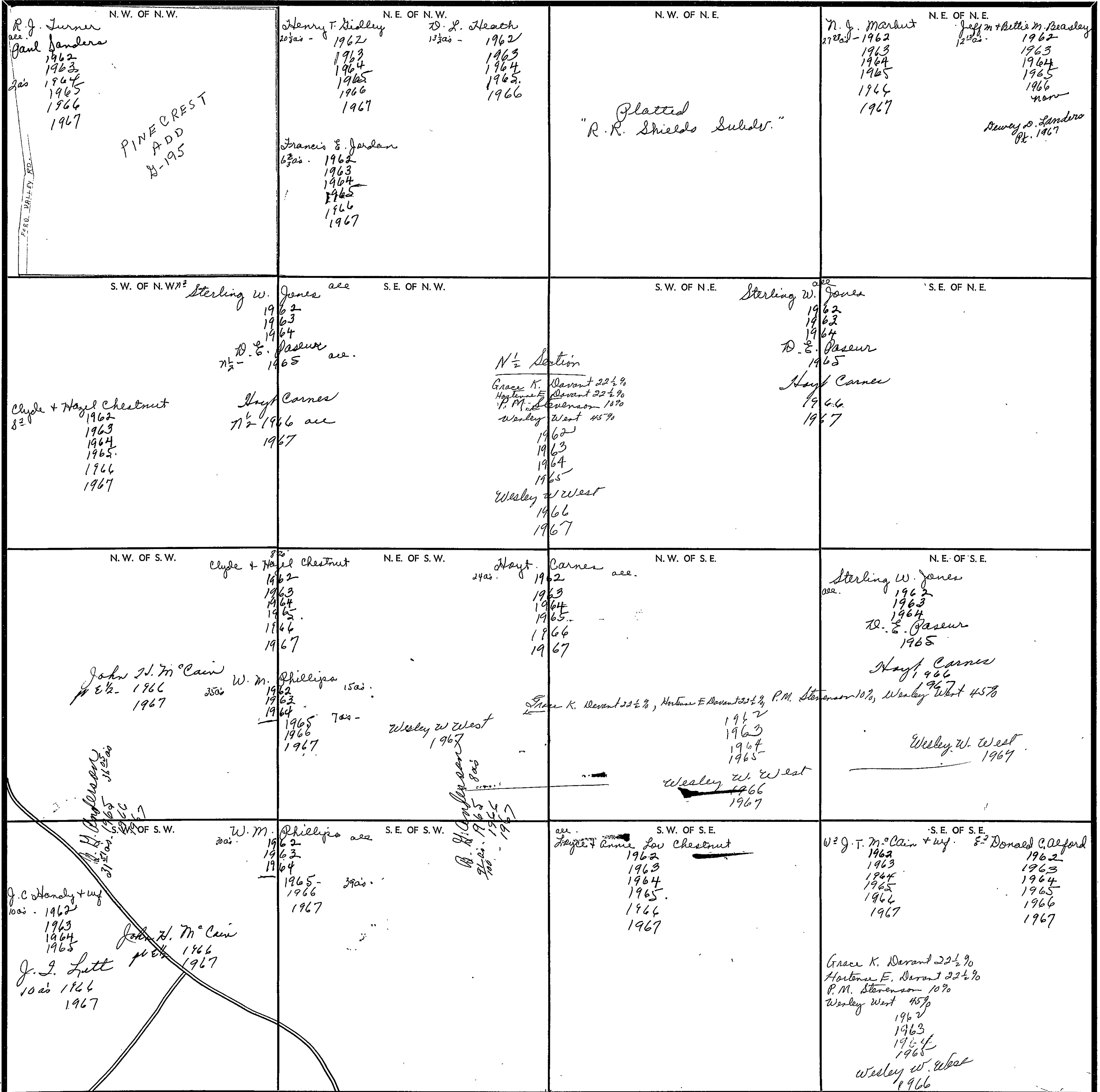
Scale - 1 inch = 300.00 Ft.

SECTION 19

TOWNSHIP 12

RANGE 8

FORM 1-S.T.C.—ROBERTS & SON, MINNEAPOLIS



Scale—1 inch=300 Ft.

COUNTY

SECTION

20

TOWNSHIP

12

RANGE

8

FORM 1-S.T.C.—ROBERTS & SON, BIRMINGHAM

<p>N.W. OF N.W.</p> <p>29 1/2 acs. Cranford Street 1962 1963 1964 1965 1966 1967</p> <p>L.H. Allenstein 10 acs. 1962 1963 Harney & Adie B. Gaymore 1964 1965 1966 1967</p>	<p>N.E. OF N.W.</p> <p>Calvin Greene 28 1/2 acs. 1962 1963 1964 1965</p> <p>Harland C. Hall 1 1/2 acs. 1962 1963 1964 1965 1966 1967</p> <p>all Jeff Morris 1962 1963 1964 1965 1966 1967</p> <p>Charliss Drinkell 10 acs. 1962 1963 1964 1965 1966 1967</p>	<p>N.W. OF N.E.</p> <p>all Jeff Morris 1962 1963 1964 1965 1966 1967</p>	<p>N.E. OF N.E.</p> <p>Cagle Morris at 8 1962 1963 1964 1965 1966 1967</p> <p>W. M. M... 1962 1963 1964 1965 1966 1967</p> <p>W. M. M... 26 acs. 1962 1963 1964 1965 1966 1967</p> <p>W. M. M... 25 acs. 1962 1963 1964 1965 1966 1967</p> <p>W. M. M... 1962 1963 1964 1965 1966 1967</p>
<p>S.W. OF N.W.</p> <p>all Jee D. Copeland + wife 1962 1963 1964 1965 1966 1967</p>	<p>S.E. OF N.W.</p> <p>all Robert R. Roberts 1962 1963 1964 1965 1966 1967</p>	<p>S.W. OF N.E.</p> <p>R. D. Jenkins 1962 1963 1964 1965 1966 1967</p>	<p>S.E. OF N.E.</p>
<p>N.W. OF S.W.</p> <p>Preston M. Preston B. + Wm E. Patterson S.C. Buckett 1962 1963 1964 1965 1966 1967</p> <p>Federal Land Bank of N.O. 1962 1963 1964 1965 1966 1967</p>	<p>N.E. OF S.W.</p> <p>all Aggie A. Bentley at 20 acs. 1962</p> <p>Ernest H. Copfield at 1963 1964 1965 1966 1967</p>	<p>N.W. OF S.E.</p> <p>all Aggie A. Bentley at 20 acs. 1962</p> <p>Ernest H. Copfield at 1963 1964 1965 1966 1967</p>	<p>N.E. OF S.E.</p> <p>Sterling W. Jones 1962 1963 1964</p> <p>D. E. Gager 1965</p> <p>Noel Turner 1966 1967</p>
<p>S.W. OF S.W.</p> <p>Wm Luther Sewell 1962 1963 1964 1965 1966 1967</p> <p>E. Leonard Sewell 1962 1963 1964 1965 1966 1967</p>	<p>S.E. OF S.W.</p> <p>all Preston M. Preston B. + Wm E. Patterson S.C. Buckett 1962 1963 1964 1965 1966 1967</p> <p>Federal Land Bank of N.O. 1962 1963 1964 1965 1966 1967</p>	<p>S.W. OF S.E.</p> <p>all Aggie A. Bentley at 20 acs. 1962</p> <p>Ernest H. Copfield at 1963 1964 1965 1966 1967</p>	<p>S.E. OF S.E.</p> <p>Wm Ernest H. Copfield 1962 1963 1964 1965 1966 1967</p> <p>Hayt Patterson 1962 1963 1964</p>

Scale—1 inch—300 Ft.

COUNTY

SECTION

21

TOWNSHIP

12

RANGE

8

FORM 1-S.T.C. - COPYRIGHT © 1964, BIRMINGHAM

<p>N.W. OF N.W.</p> <p>Wm. T. Riley 1962 1963 1964 1965 1966 1967</p> <p>Geo. H. Roberts 25th 1967</p> <p>James + Rachel Stinson 1962 1963 1964 1965 1966 1967</p> <p>Benjamin F. Reed 1964 1965 1966 1967</p> <p>Wesley W. West 1966 1967</p> <p>Carl + Lela Herring 1962 none 1963 1964 1965 1966 1967</p> <p>Theodore Wilma 1963 1964 1965 1966 1967</p> <p>Geo + Ruth Weems 1965 1966 1967</p>	<p>N.E. OF N.W.</p> <p>Jessie Heath 1962 1963 1964 1965 1966 1967</p> <p>Carson Austin 1967</p> <p>Jas. H. Markert 1962 1963 1964 1965</p> <p>Sam Foreman 1967</p> <p>Jos. W + Alice E. Nail 1962 1963 1964 1965 1966 none</p> <p>Clayde Studdard 1962 1963 1964 1965 1966 1967</p>	<p>N.W. OF N.E.</p> <p>Amy L. M^c Ginnio 1962 1963 1964 1965 1966 1967</p>	<p>N.E. OF N.E.</p> <p>W. K. Boman 1962 38th 1963 1964 1965 1966 13th 1967</p> <p>C. M. Reed + wife 25th 1967</p> <p>(1967 Sec Bk) 1st E. Sec. Kenneth Patterson Groups 63-4-5-6 + 1967</p>
<p>S.W. OF N.W.</p> <p>Jos. + Rachel Stinson 1962 1963 1964 1965</p> <p>Benjamin F. Reed 1964 1965</p> <p>Carl + Lela Herring 1962 1963 1964 1965 1966 1967</p> <p>Theodore Wilma 1963 1964 1965 1966 1967</p> <p>Geo + Ruth Weems 1965 1966 1967</p> <p>Wesley W. West 1966 1967</p>	<p>S.E. OF N.W.</p> <p>See next sheet</p>	<p>S.W. OF N.E.</p> <p>See next sheet</p>	<p>S.E. OF N.E.</p> <p>See next sheet</p>
<p>N.W. OF S.W.</p> <p>Sterling W. Jones 1962 1963 1964 1965</p> <p>D. E. Gaseur 1965</p> <p>Nail C Turner + wife 1966 1967</p>	<p>N.E. OF S.W.</p> <p>Grace K. Davant 22 1/2% Hortense E. Davant 22 1/2% P. M. Stevenson 10% Wesley West 45%</p> <p>1962 1963 1964 1965</p> <p>Wesley W. West 1966 1967</p>	<p>N.W. OF S.E.</p> <p>W. J. Spraggins 1962 1963 1964 1965 1966 1967</p> <p>1/2 Sterling W. Jones 1962 1963 1964 1965 1966 1967</p> <p>Joe W. Patterson 1962 1963 1964 1965 1966 1967</p>	<p>N.E. OF S.E.</p> <p>Joe W. Patterson 1962 1963 1964 1965 1966 1967</p> <p>Agla Lyles 1962 1963 1964 1965 1966 1967</p> <p>Marcus P. Brock 1962 1963 1964 1965 1966 1967</p> <p>Barbara + Elmus Brock 1962 1963 1964 1965 1966 1967</p>
<p>S.W. OF S.W.</p> <p>Sterling W. Jones 1962 1963 1964 1965</p> <p>D. E. Gaseur 1965</p> <p>Nail C Turner + wife 1966 1967</p>	<p>S.E. OF S.W.</p> <p>Grace K. Davant 22 1/2% Hortense E. Davant 22 1/2% P. M. Stevenson 10% Wesley West 45%</p> <p>1962 1963 1964 1965</p> <p>Wesley W. West 1966 1967</p>	<p>S.W. OF S.E.</p> <p>Sterling W. Jones 1962 1963 1964</p> <p>D. E. Gaseur 1965</p> <p>Nail C Turner 1966 1967</p>	<p>S.E. OF S.E.</p> <p>Joe W. Patterson 1962 1963 1964 1965 1966 1967</p>

PIEDMONT

H/W

Scale—1 inch=300 Ft.

COUNTY

Form I-S.T.C. P. O. BOX - BIRMINGHAM

<p>Susie Heath pt. 1962 1963 1964 Carson Austin 1965 1966 1967 pt.</p> <p>James H. Marbut pt. 1962 1963 1964 1965 1966 1967</p> <p>W.K. Bomar 2as - 1962 1963 1964 1965 1966 1967</p> <p>Carlis E. Young (52x105') - 1962 1963 1964 1965 1966 1967</p>	<p>SE of NW Clyde Studdard pt of 72as - 1962 1963 1964 1965 1966 1967</p> <p>James W. Vance & Naie pt of 18as - 1962 1963 Sam Foreman 1964 pt 1967 1965 1966 none</p> <p>W. J. Spraggins 1 1/2 as. 1962 1963 1964 1965 1966 1967</p> <p>Herbert Griffith 3 1/2 as. 1962 1963 1964 1965 1966 1967</p>	
<p>Barbara Clontz 5as - 1962 1963 1964 1965 1966 1967</p> <p>W. J. Spraggins 16as - 1962 1963 1964 1965 1966 1967</p> <p>Ray C. Spraggins 1ac. Joseph E. Burns 1962 1963 1964 1965 1966 1967</p>	<p>SW of NE Robert Lee Heath 190'x210' 1962 1963 1964 1965 none</p> <p>Willis Halcombe 2as - 1962 1963 1964 1965 1966 1967</p> <p>Ralph J. Fallon 2as - 1964 1965 1966 1967</p>	<p>Huffstutler & Walters 15as 1962 1963 1964 1965 1966 1967</p> <p>SE of NE Joe W. Patterson 24 25 as. 1962 1963 1964 1965 1966 1967</p> <p>Ada Lyles pt. none</p> <p>J. T. Morris 9as - 1962 1963 1964</p> <p>Virginia Edwards 1965</p> <p>Harold L. Heath sup 9as 1966 1967</p> <p>Leon Halcombe 1ac. 1962 1963 1964 1965 1966 1967</p>

Scale—1 inch = 300.00 Ft.

COUNTY

SECTION

22

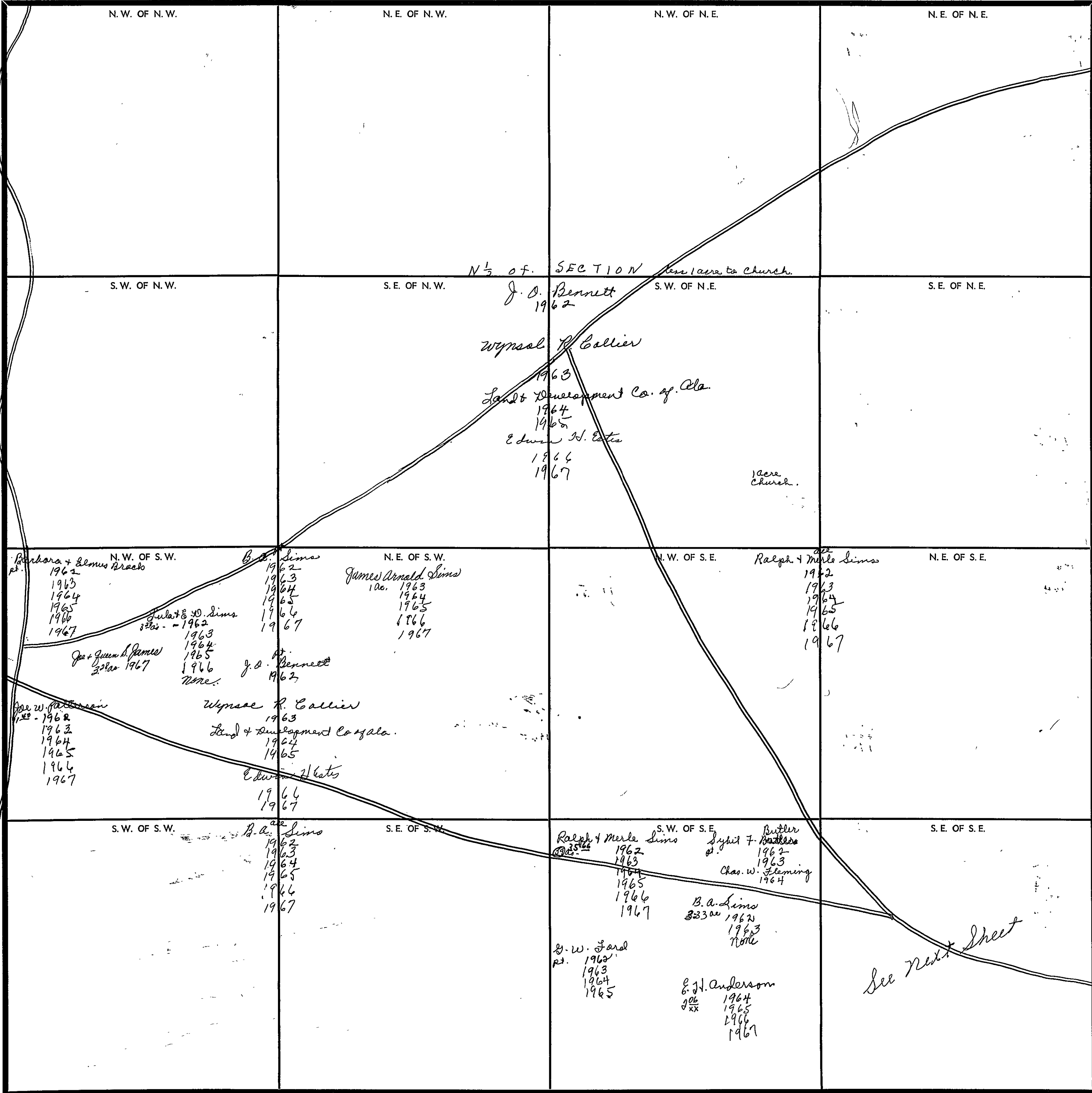
TOWNSHIP

12

RANGE

8

FORM 1-S.T.C. - ROBERTS & SON, BIRMINGHAM



Scale—1 inch=300 Ft.

COUNTY

See Next Sheet

SECTION

22

TOWNSHIP

12

RANGE

8

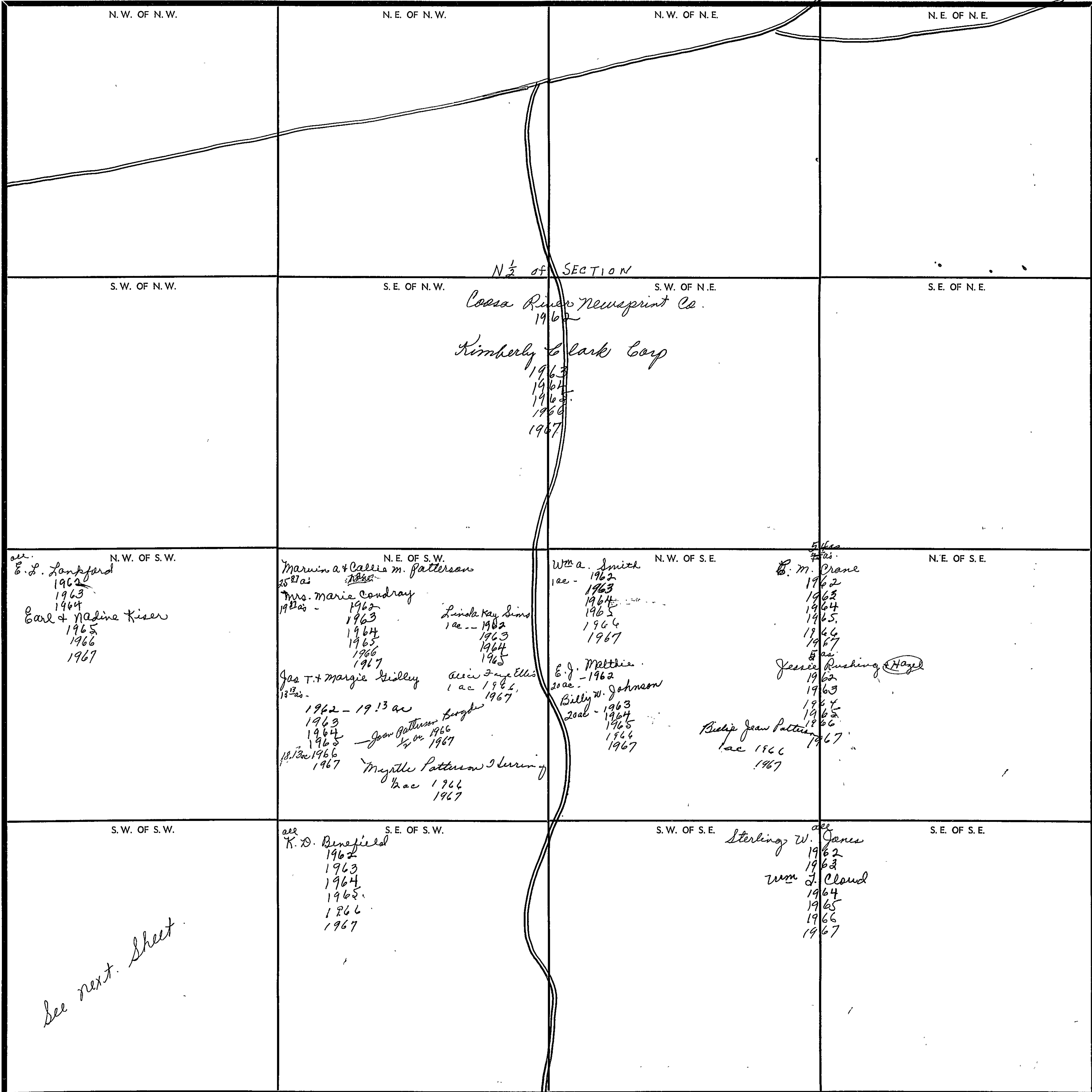
Form 1-S.T.C. P. H. - BIRMINGHAM

<p>Ralph + Merle Sims 23as. 1962 1963 1964 1965 1966 1967</p> <p>J. W. Ford 23as. 1962 1963 1964 1965 1966 1967</p> <p>Luyl F. Butler 23as. 1962 1963</p> <p>Chas. W. Fleming 1964 1965 1966 1967</p> <p>2 acres Church</p>	<p>SE of SE</p> <p>Mrs. Quintella E. Eubanks 1 1/2 as. 1962 1963 1964 Benny Eubanks 1965 1966 1967</p> <p>T. W. Hancock 23as. 1962</p> <p>Bernard J. Reid 6 3/4 as. 1963 1964 1965 1966 none</p> <p>Bob H. Sims + wif. 1 1/2 as. 1962 1963 1964 1965 1966 1967</p>	<p>O. F. Cole 3 as. 1962 1963 1964 1965 1966 6 as 1967</p> <p>D. S. Cole 600' x 200' 1962 1963 1964 1965 1966 1967</p> <p>Henry C. Morris 6 3/4 as. 1962 1963 1964 1965 1966 none</p> <p>(O. F. Cole 3 as 1967 see above)</p> <p>Luther + Helen B. Maddox 8 1/2 1967</p>

Scale—1 inch - 300.00 Ft.

COUNTY

FORM 1-S.T.C.—ROBERTS & SON, BIRMINGHAM



See next sheet

Scale—1 inch—300 Ft.

SECTION

23

TOWNSHIP

12

RANGE

8

Form 1-S.T.C. P. H. - BIRMINGHAM

SW of SW

E. L. Langford
300s - 1962
1963
1964

Wm + Dealwice Reich
1962
1963
1964
1965
1966
1967

L. W. Dixon + my
1962
1963
1964
1965
1964 W.S. Sprinks
1964
none 1967

Louise J. Miller
1/2 ac -
Mrs. Gertrude S. Overly
1/2 ac - 1962
Edward J. Reid
1/2 ac 1963
James + Kate Smith
1964
1965
1966

T. J. Pike
17/4 ac - 1962
1963
1964
1965
1966
1967

Bruce W. Hassell
4 3/4 ac - 1962
1963
1964
1965

Earl + Madeline Kiser
2 ac - 1962
1963
1964
26 ac - 1965
30 ac - 1966
1967

Mrs. Flora L. Young
1/2 ac - 1962
1963
1964
1965
1966
1967

Scale - 1 inch = 300.00 Ft.

COUNTY

SECTION

24

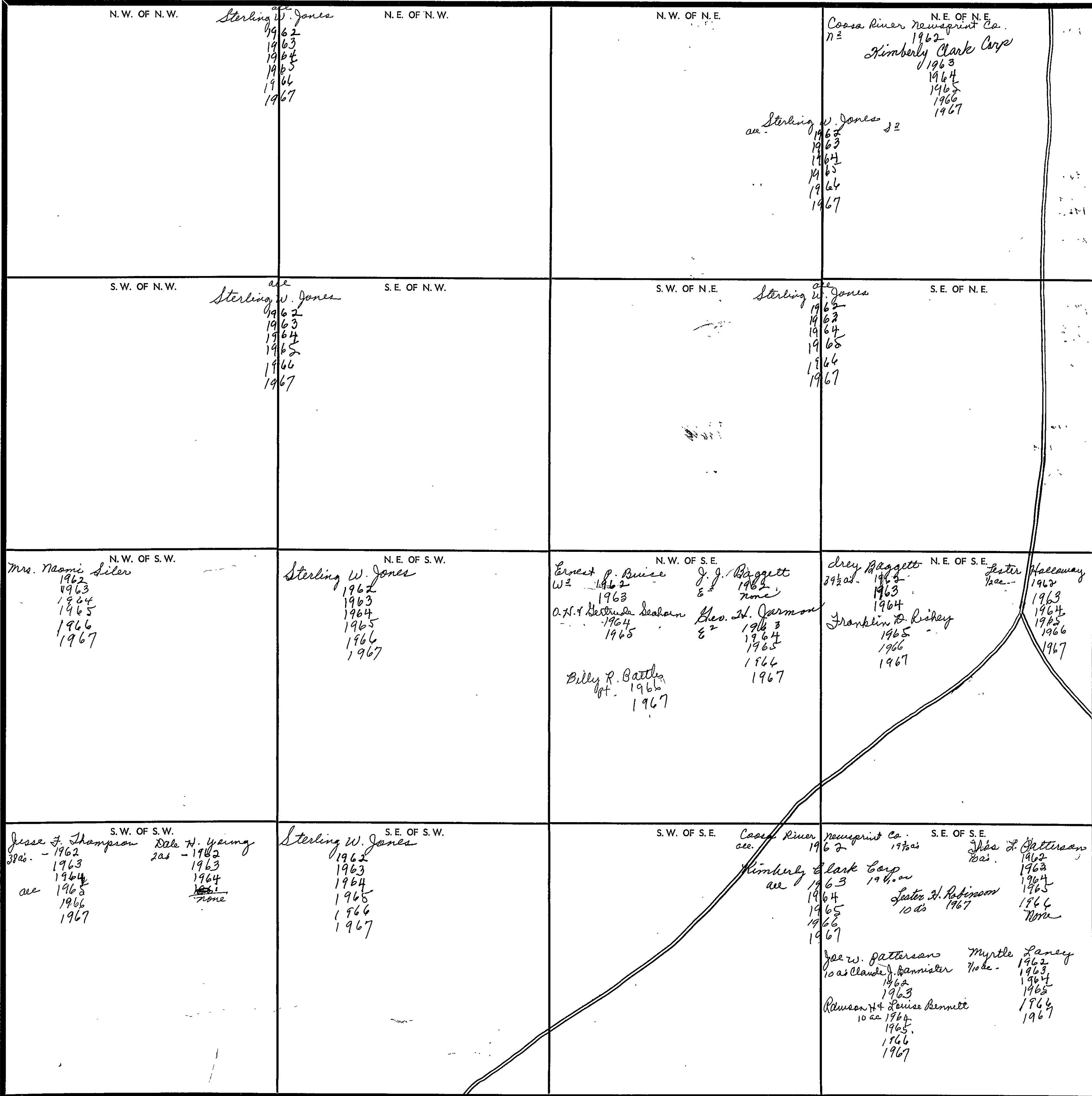
TOWNSHIP

12

RANGE

8

FORM 1-S.T.C. - ROBERTS & SON, BIRMINGHAM



Scale—1 inch=300 Ft.

COUNTY

SECTION

25

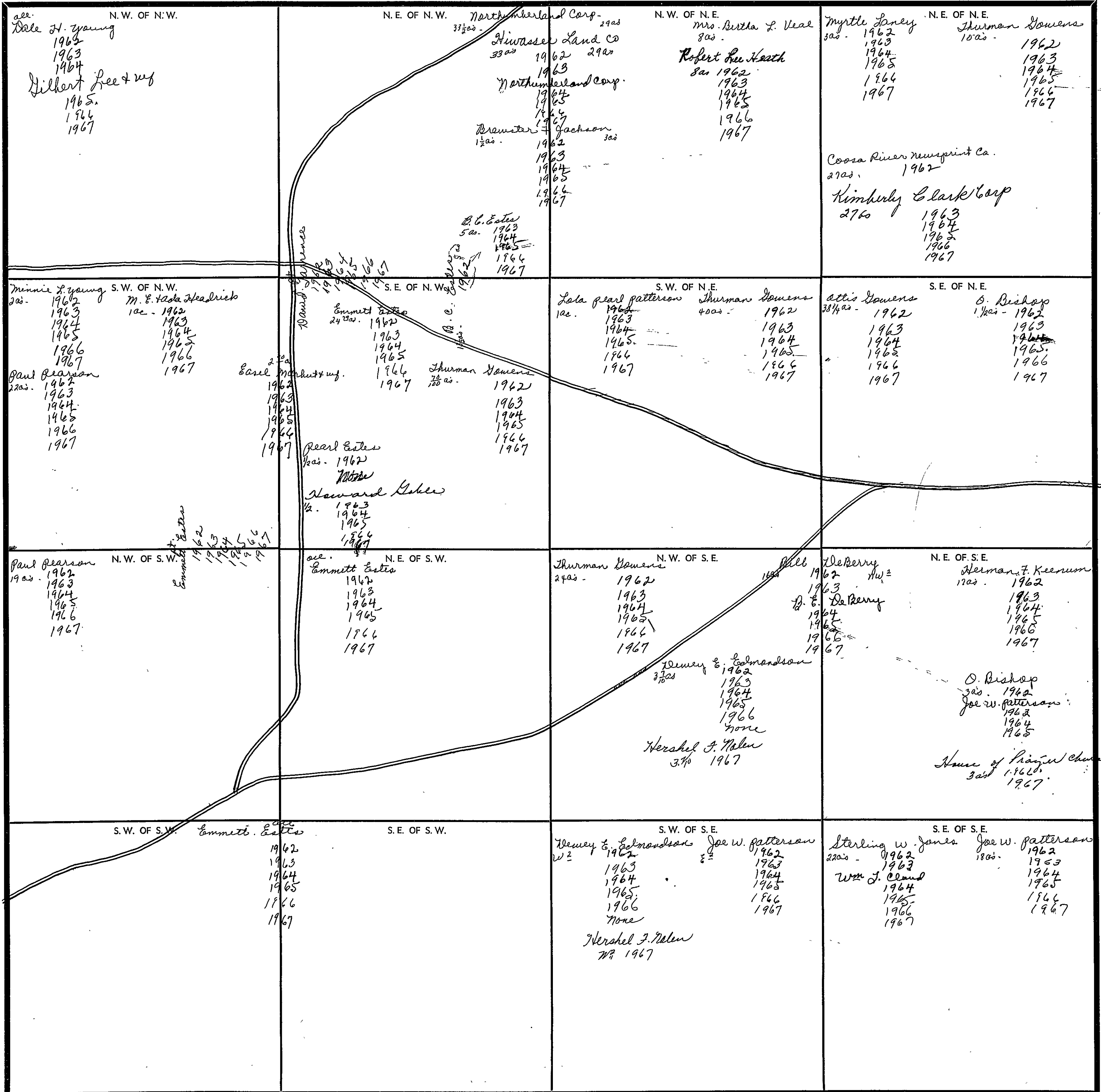
TOWNSHIP

12

RANGE

8

FORM 1-S.T.C. - ROBERTS & SON, BIRMINGHAM



24
16
40

Scale—1 inch=300 Ft.

COUNTY

SECTION

26

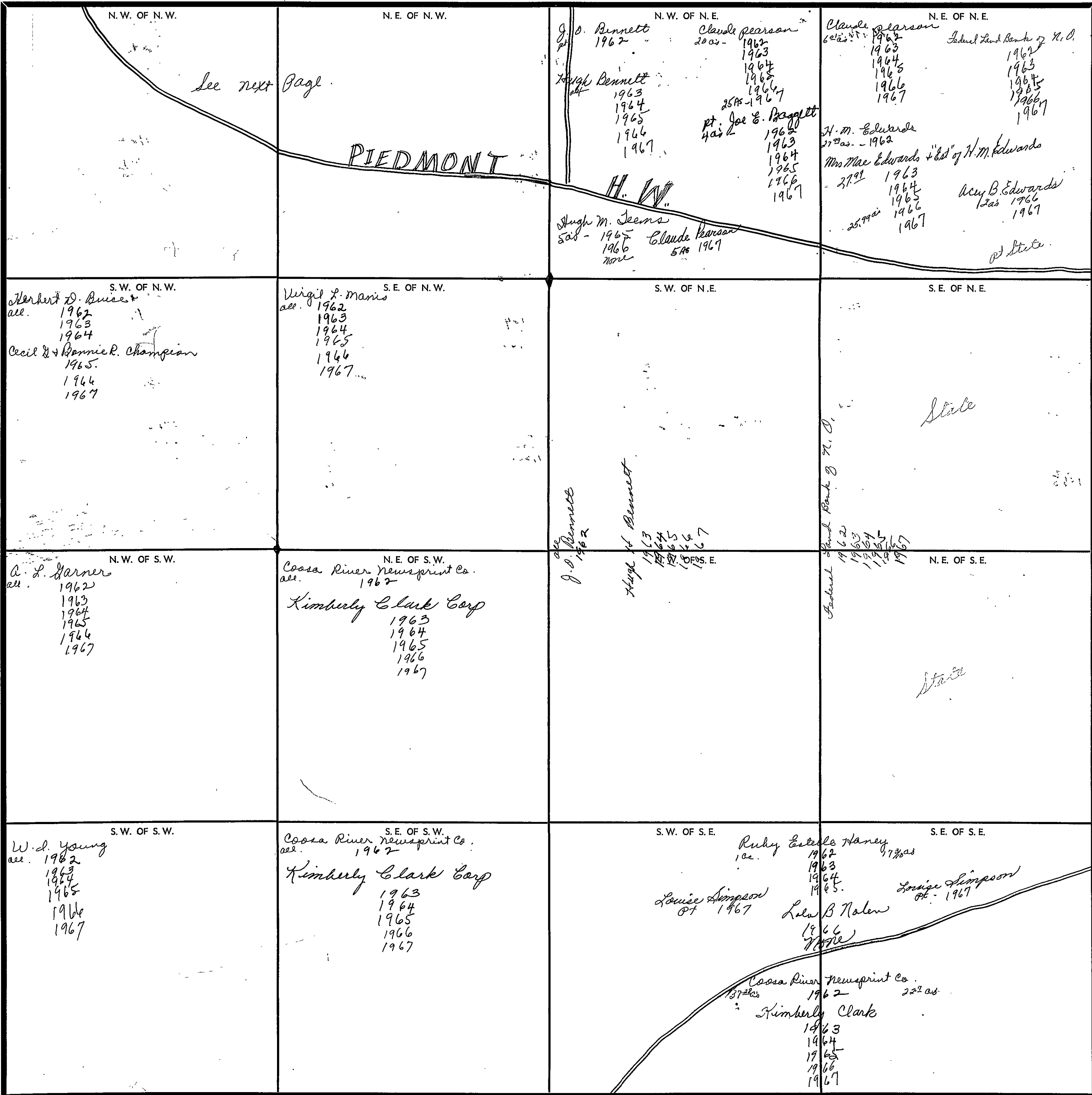
TOWNSHIP

12

RANGE

8

FORM 1-S.T.C. - ROBERTS & SON, BIRMINGHAM



COUNTY

Scale - 1 inch = 300 Ft.

<p>NW of NW</p> <p>J. R. Rich 10 ac - 1962 1963 1964 1965 1966 1967</p> <p>Herbert W. Bruce 10 ac - 1962 1963 1964 1965 1966 1967</p> <p>Johnny Lee Rushing 1/2 ac - 1962 1963 1964 1965 1966 1967</p> <p>Woodrow Sims 1 ac - 1962</p> <p>Mrs. Beatrice Sims 1 ac 1963 1964 1965 1966 none</p> <p>Charles W. McNew 1 ac - 1962</p> <p>A. W. White 1 ac. 1963 1964 1965 1966 none</p> <p>W. L. Dumbler 1 ac 1967</p>	<p>N E of NW 1/4</p> <p>Mrs. Willie Mae Sims 30 ac - 1962 1963 1964 1965 29 ac 1966 21.10 ac 1967</p> <p>Earl Ray Sims 10 ac. 1962 1963 1964 1965 1966 1967</p> <p>K. W. Benefield 3/4 ac - 1962</p> <p>Ray Shields Jr 3/4 ac 1963 1964 1965 1966 1967</p> <p>J. A. Davis 1 ac - 1962 1963</p> <p>Dr. H. M. Banks 1964 1965 1966 1967</p> <p>Joe E. Baggett 4 ac - 1962 1963 1964 1965 David Sherring 4 ac 1966 5 ac 1967</p> <p>Austin H. Phillips 4 1/2 ac - 1962 1963 1964 1965 1966 1967</p> <p>Francis L. Shields 1 ac. 1962 1963 1964 1965 1966 1967</p> <p>Chas. H. & Mary F. Sims 1 1/2 ac - 1962 1963 1964 1965 1966</p> <p>Effie & Robert M. Humphries 7 1/2 ac 1966 6 ac 1967 David Sherring</p>
---	---

SECTION 27 TOWNSHIP 12 RANGE 8

FORM 1-S.T.C.—ROBERTS & SON, BIRMINGHAM

N. W. OF N. W.	N. E. OF N. W.	N. W. OF N. E.	N. E. OF N. E.
S. W. OF N. W.	S. E. OF N. W.	S. W. OF N. E.	S. E. OF N. E.
N. W. OF S. W.	N. E. OF S. W.	N. W. OF S. E.	N. E. OF S. E.
S. W. OF S. W.	S. E. OF S. W.	S. W. OF S. E.	S. E. OF S. E.

Entire Section

Sterling W. Jones
1962
1963
1964
D. E. Jones
1965
Ned C. Jones + wife
1966
1967

Scale—1 inch=300 Ft.

COUNTY _____

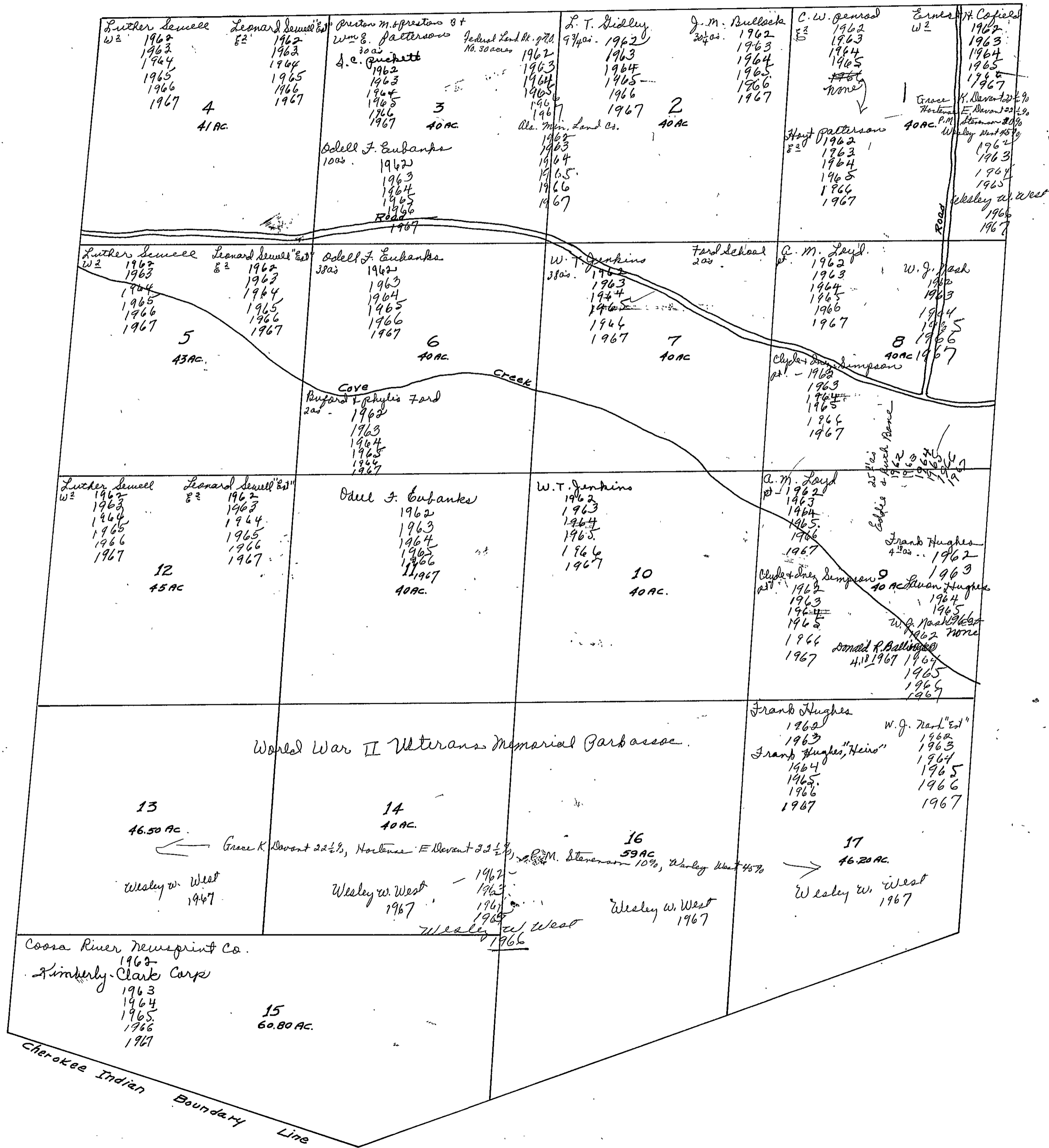
FORM 1-S.T.C.—ROBERTS & SON, BIRMINGHAM

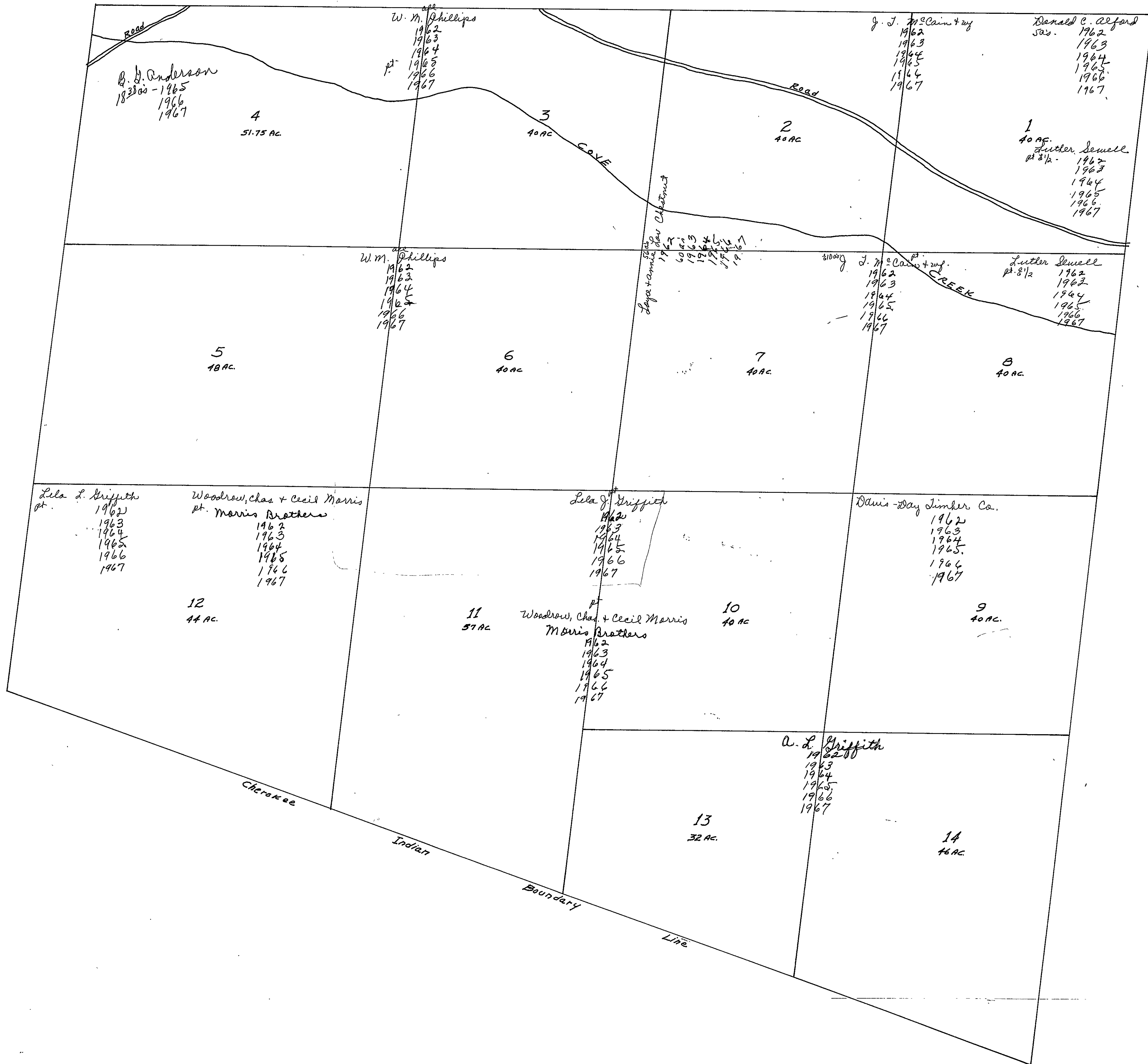
<p>N. W. OF N. W.</p> <p>J. T. Morris 7² - 1962 1963</p> <p>W. Alfred 7² - 1964 none</p> <p>The Gadsden Corp. S²</p> <p>Henry B. + Jimmy Lovvorn S² 1962 1963 1964 all: 1965 1966 1967</p>	<p>N. E. OF N. W.</p> <p>all Sterling W. Jones 1962 1963 1964 D. E. Passeur 1965</p> <p>Noel C. Turner + wife 1966 1967</p>	<p>N. W. OF N. E.</p> <p>all Sterling W. Jones 1962 1963 1964 D. E. Passeur 1965</p> <p>Noel C. Turner + wife 1966 1967</p>	<p>N. E. OF N. E.</p>
<p>S. W. OF N. W.</p> <p>T. L. Preston W² - 1962 1963 1964 1965 1966 1967</p> <p>R. D. Farol 189²as - 1962 1963 1964 1965 1966 1967</p>	<p>S. E. OF N. W.</p> <p>Willie M. Taylor 1962 1963 1964 1965 1966 1967</p>	<p>S. W. OF N. E.</p> <p>all Sterling W. Jones 1962 1963 1964 D. E. Passeur 1965</p> <p>Noel C. Turner + wife 1966 1967</p>	<p>S. E. OF N. E.</p>
<p>N. W. OF S. W.</p> <p>A. L. Preston 194²as - 1962 1963 1964 1965 1966 1967</p> <p>Randall + Eunice Harrow 11²as - 1962 1963 1964 1965 1966 1967</p>	<p>N. E. OF S. W.</p> <p>D. F. Preston 130²as - 1962 1963 1964 1965 none</p> <p>Lloyd D. Bayrd 25²as - H. L. Ford 25¹/₂ as 1962 1963 1964 1965 1966 1967</p> <p>Willie Mitchell Taylor 11²as - 1962 1963 1964 1965 1966 1967</p> <p>Raymond E. Cannon 130²as - 1967</p>	<p>N. W. OF S. E.</p> <p>R. A. + Inez Ford 320²as - 1962 1963 1964 1965 1966 1967</p> <p>Jess Herring 120²as - 1962 1963 1964 1965 1966 1967</p>	<p>N. E. OF S. E.</p> <p>Geo. Speer + wife Katie 1962 1963 1964 1965 1966 1967</p>
<p>R. B. Ford 1962 1963 1964 1965 1966 1967</p> <p>Frank + Virginia 1962 1963 1964 1965 1966 1967</p> <p>Frank + Virginia 1962 1963 1964 1965 1966 1967</p> <p>David Sterling 1962 1963 1964 1965 1966 1967</p>	<p>S. E. OF S. W.</p> <p>all Myrtle L. Sharp 305²as 1962 1963 1964 1965 1966 1967</p>	<p>S. W. OF S. E.</p> <p>Geo. Speer + wife Katie 1962 1963 1964 1965 1966 1967</p>	<p>S. E. OF S. E.</p>

Scale—1 inch=300 Ft.

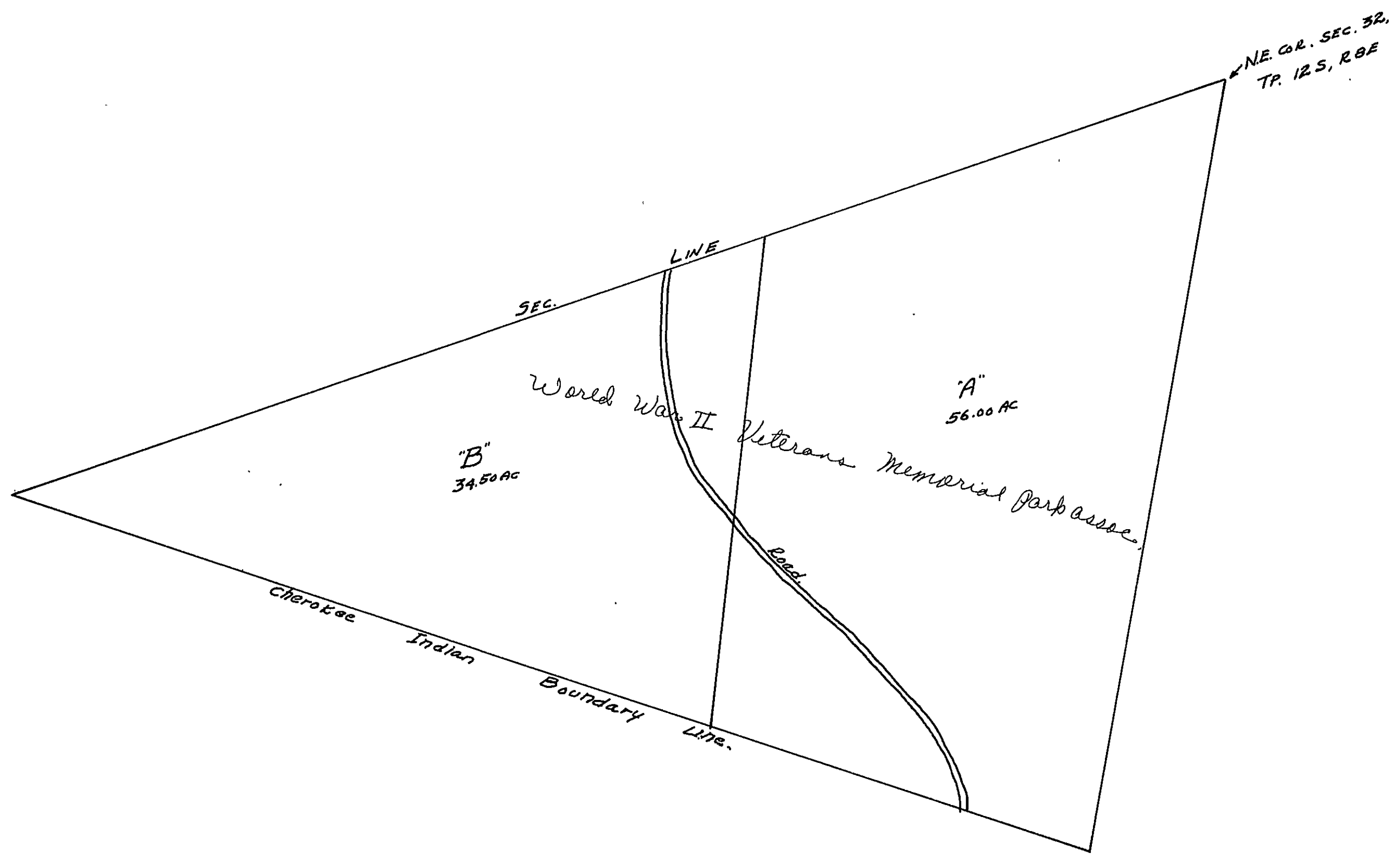
COUNTY _____

SEC. 29, TP. 12 S, R 8 E

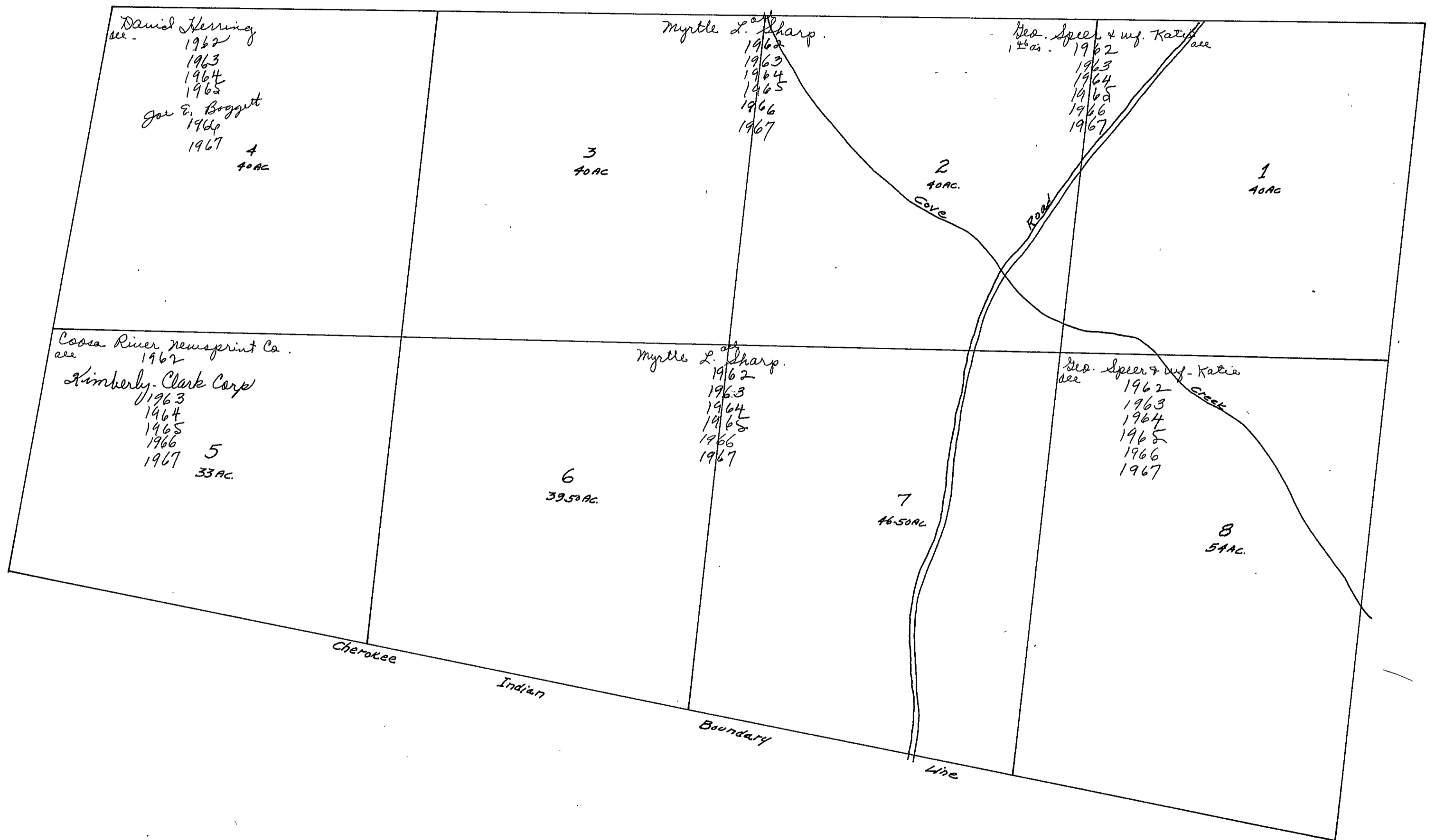




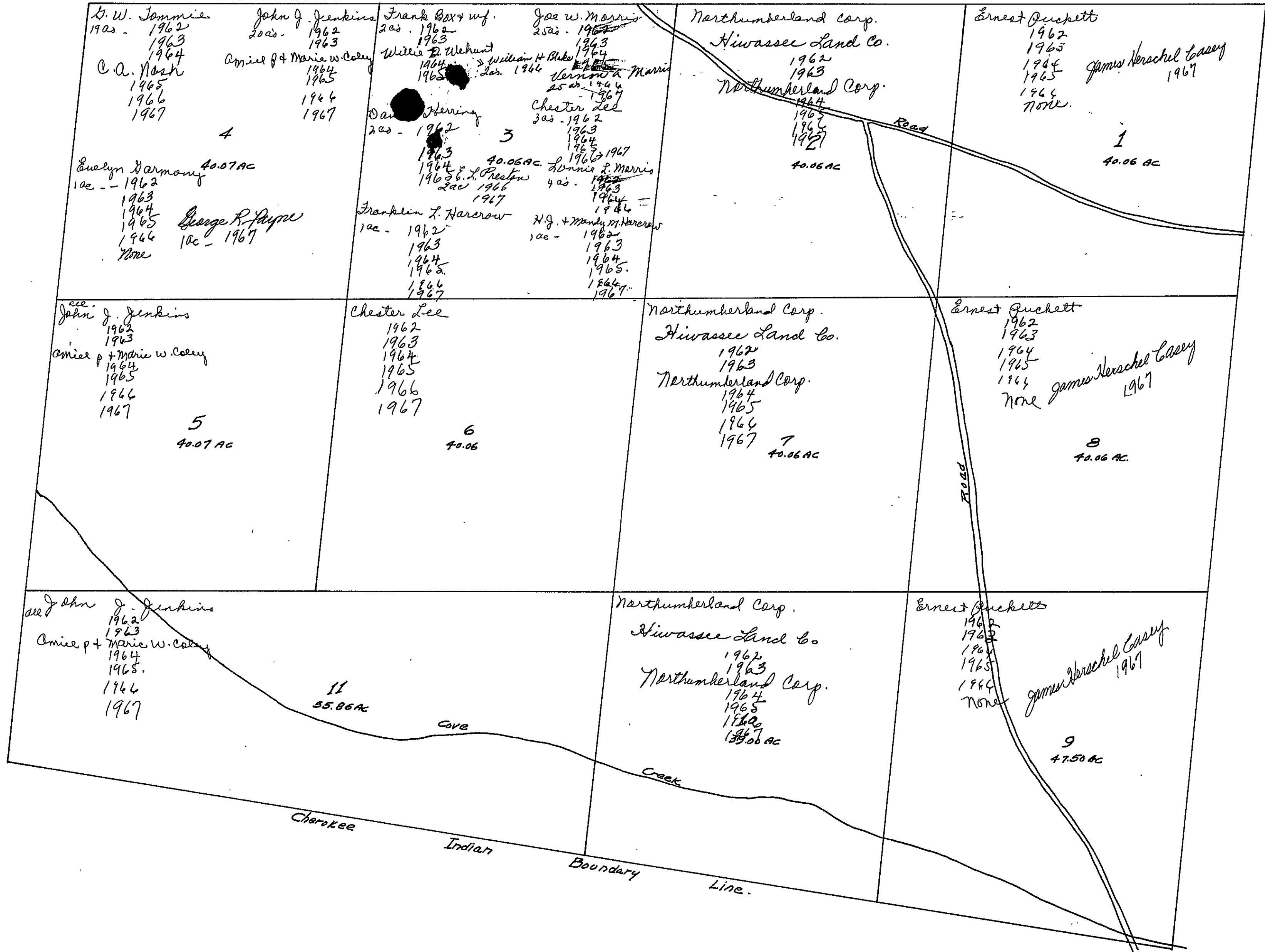
SEC. 32, TP. 12 S, R 8 E



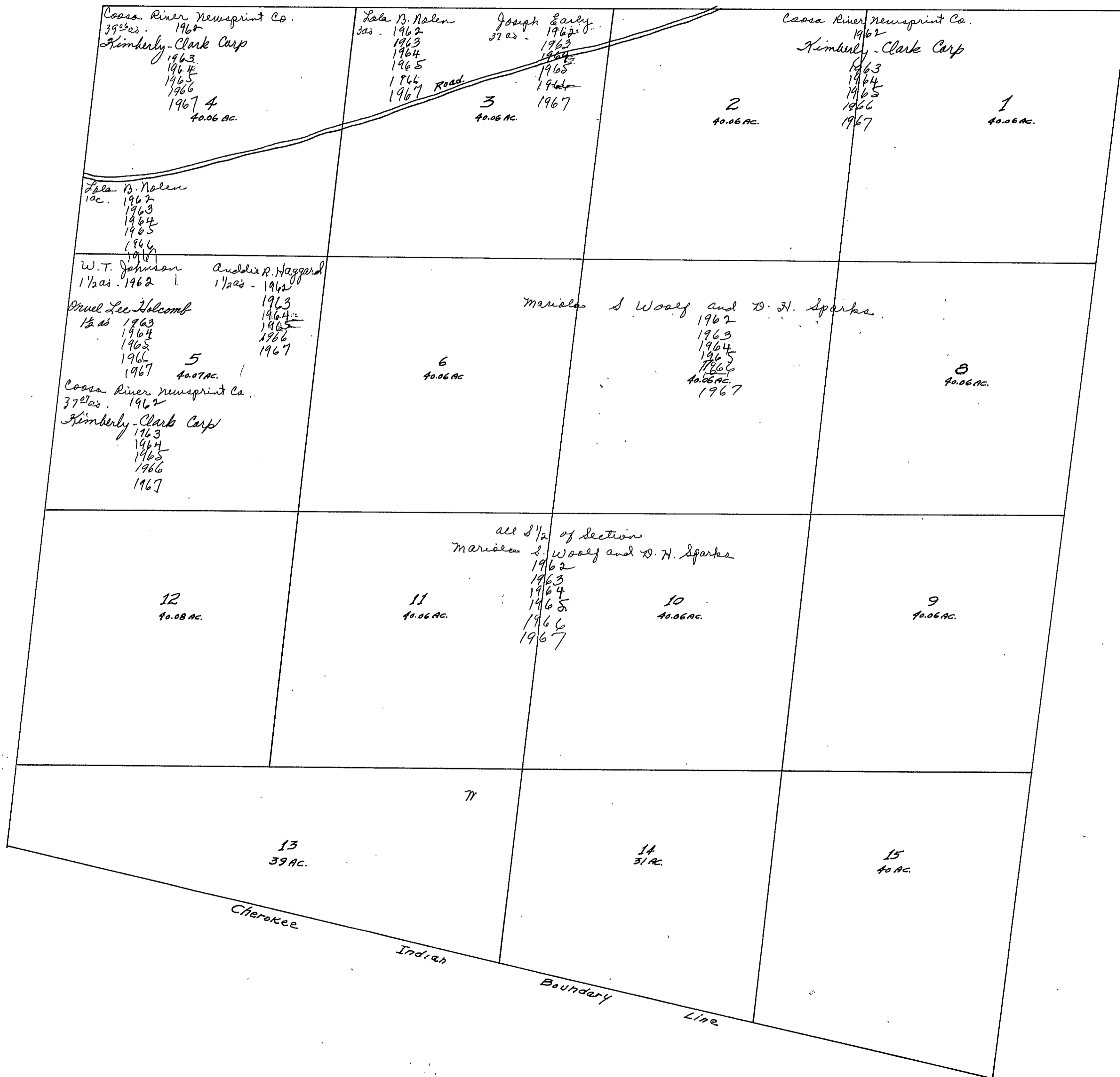
SEC. 33, TP. 12 S, R 8 E.

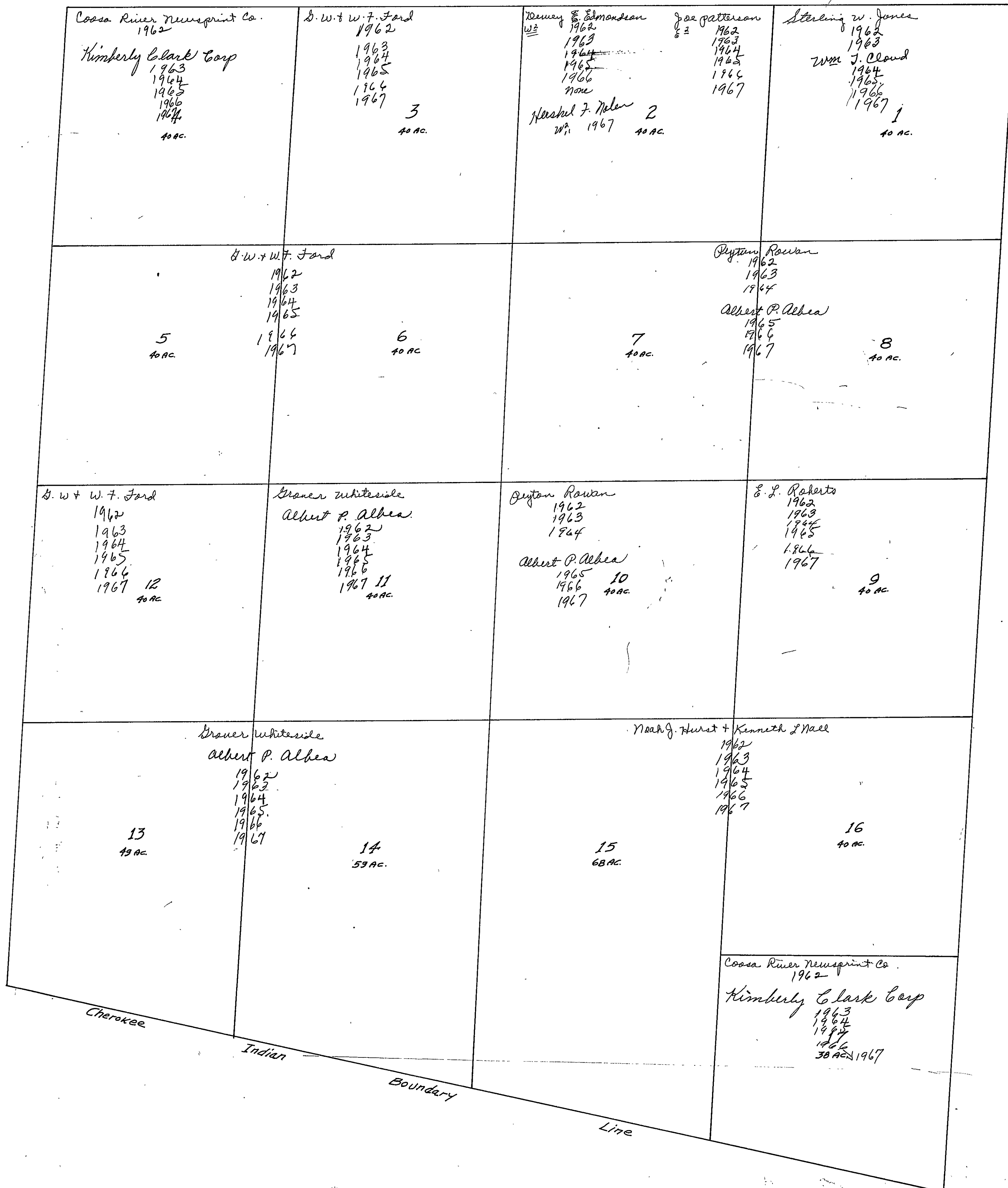


SEC. 34, TP. 12 S, R 8 E.



SEC. 35, TP. 12 S, R 8 E





Cherokee

Indian

Boundary

Line

SECTION 1

TOWNSHIP 13

RANGE 5

FORM 1-S.T.C. - ROBERTS & SON, BIRMINGHAM

<p>N.W. OF N.W.</p> <p>R.J. Lee "Est" 1962 1963 1964 1965 1966 1967</p>	<p>N.E. OF N.W.</p> <p>James Horace Watson 1962 1963 1964 1965 1966 1967</p> <p>Verna Watson 1962 1963 1964 1965 1966 1967</p>	<p>N.W. OF N.E.</p> <p>John D. Watson jr. 1962 1963 1964 1965 1966 1967</p> <p>Nelly A. J. Hughes 1962 1963 1964 1965 1966 1967</p>	<p>N.E. OF N.E.</p> <p>R.R. Watts Substr. Supp.</p> <p>Grady Medlin 1962 1963 1964 1965 1966 None</p> <p>James C. Kennum 1967</p>
<p>S.W. OF N.W.</p> <p>J.D. & J.H. Watson 1962 1963 None</p> <p>J.S. Lilly 1962 1963 1964 1965 1966 1967</p> <p>R.J. Lee "Est" 1962 1963 1964 1965 1966 1967</p> <p>James Horace Watson 1962 1963 1964 1965 1966 1967</p> <p>Mrs. Hattie Swindale 1962 1963 1964 1965 1966 1967</p> <p>John D. Watson, Sr. 1962 1963 1964 1965 1966 1967</p>	<p>S.E. OF N.W.</p> <p>John D. Watson jr. 1962 1963 1964 1965 1966 1967</p> <p>James Horace Watson 1962 1963 1964 1965 1966 1967</p> <p>Verna Watson 1962 1963 1964 1965 1966 1967</p>	<p>S.W. OF N.E.</p> <p>John D. Watson jr. 1962 1963 1964 1965 1966 1967</p> <p>Nelly A. J. Hughes 1962 1963 1964 1965 1966 1967</p>	<p>S.E. OF N.E.</p> <p>R.R. Watts Substr. Supp.</p> <p>Grady Medlin 1962 1963 1964 1965 1966 None</p> <p>James C. Kennum 1967</p>
<p>N.W. OF S.W.</p> <p>R.J. Lee "Est" 1962 1963 1964 1965 1966 1967</p>	<p>N.E. OF S.W.</p> <p>Mrs. Mattie O. Watts 1962 1963 1964 1965 1966 1967</p> <p>Archie Watts 1966 1967</p>	<p>N.W. OF S.E.</p> <p>Mrs. Mattie O. Watts 1962 1963 1964 1965 1966 1967</p> <p>Ralph Watts 1966 1967</p> <p>Archie Watts 1966 1967</p>	<p>N.E. OF S.E.</p> <p>Rep. W. Beasley 1962 1963 1964 1965 1966 1967</p> <p>Grady Medlin 1962 1963 1964 1965 1966 None</p> <p>James S. Taylor 1962 1963 1964 1965 None</p> <p>Mrs. Eva Battles 1962 1963 1964 1965 1966 1967</p> <p>100% Mrs. Ruby S. Johnson 1962 1963 1964 1965 1967</p>
<p>S.W. OF S.W.</p> <p>J.R. + R.L. Walker 1962 1963 1964 1965 1966 1967</p>	<p>S.E. OF S.W.</p> <p>R.J. Lee "Est" 1962 1963 1964 1965 1966 1967</p>	<p>S.W. OF S.E.</p> <p>Mrs. Mattie O. Watts 1962 1963 1964 1965 1966 1967</p> <p>Ralph Watts 1966 1967</p> <p>Archie Watts 1966 1967</p>	<p>S.E. OF S.E.</p> <p>C.C. Robertson 1962 1963 1964 1965 1966 1967</p> <p>Archie V. Watts 1966 1967</p> <p>Grace K. Davant 22 1/2% Hortense E. Davant 22 1/2% P.M. Stevenson 10% Wesley West 45% 1962 1963 1964 1965 1966 1967</p>

Scale—1 inch=300 Ft.

COUNTY

SECTION

2

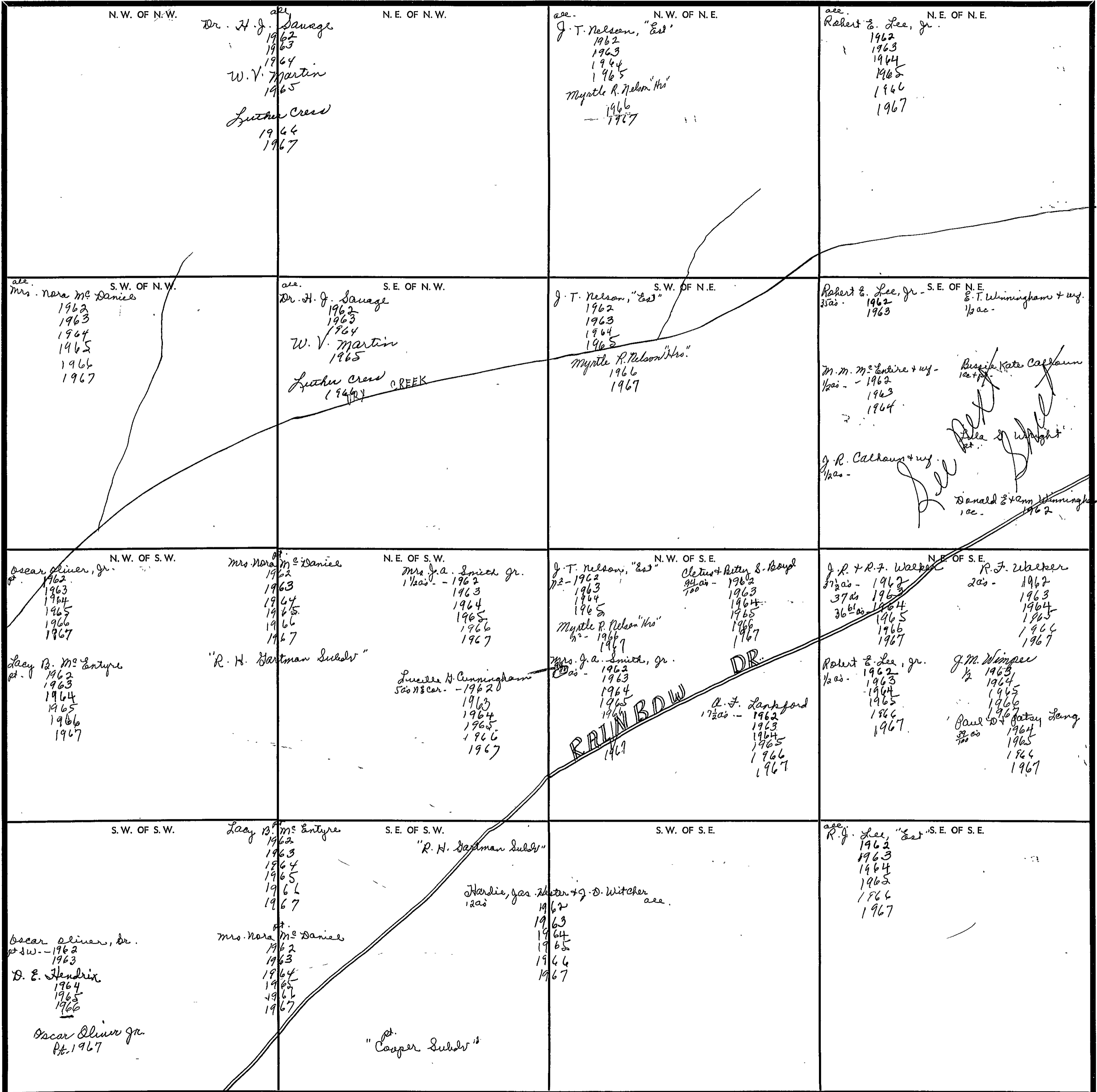
TOWNSHIP

13

RANGE

5

FORM 1-S.T.C.—ROBERTS & SON, MINNEAPOLIS



Scale—1 Inch=300 Ft.

COUNTY

SECTION 2

TOWNSHIP 12

RANGE 5

Form 1-S.T.C. P & H-BIRMINGHAM

<p>Robert E. Lee, Jr. 35 ac - 1962 1963 1964 1965 1966 1967</p>	<p>SE of NE Bessie Kate Calhoun 1 ac + pt - 1962 1963 1964 1965 1966 1967</p>	<p>Thomas M + Dorothy Winingham 1/2 ac - 1962 1963 1964 1965 1966 1967</p>
<p>M. M. McEntire & wife 1/2 ac - 1962 1963 1964 1965 1966 1967</p>	<p>E. J. Winingham 1/2 ac - 1962 1963 1964 1965 1966 1967</p>	
<p>J. R. Calhoun 1/2 ac - 1962 1963 1964 1965 1966 1967</p>	<p>Donald & Ann Winingham 1 ac - 1962 1963 1964 1965 1966 1967</p>	
<p>Lula H. Wright pt. 1962 1963 1964 1965 1966 1967</p>	<p>Robby + Robbie J. Winingham 1/2 ac - 1962 1963 1964 1965 1966 1967</p>	

Scale—1 inch = 300.00 Ft.

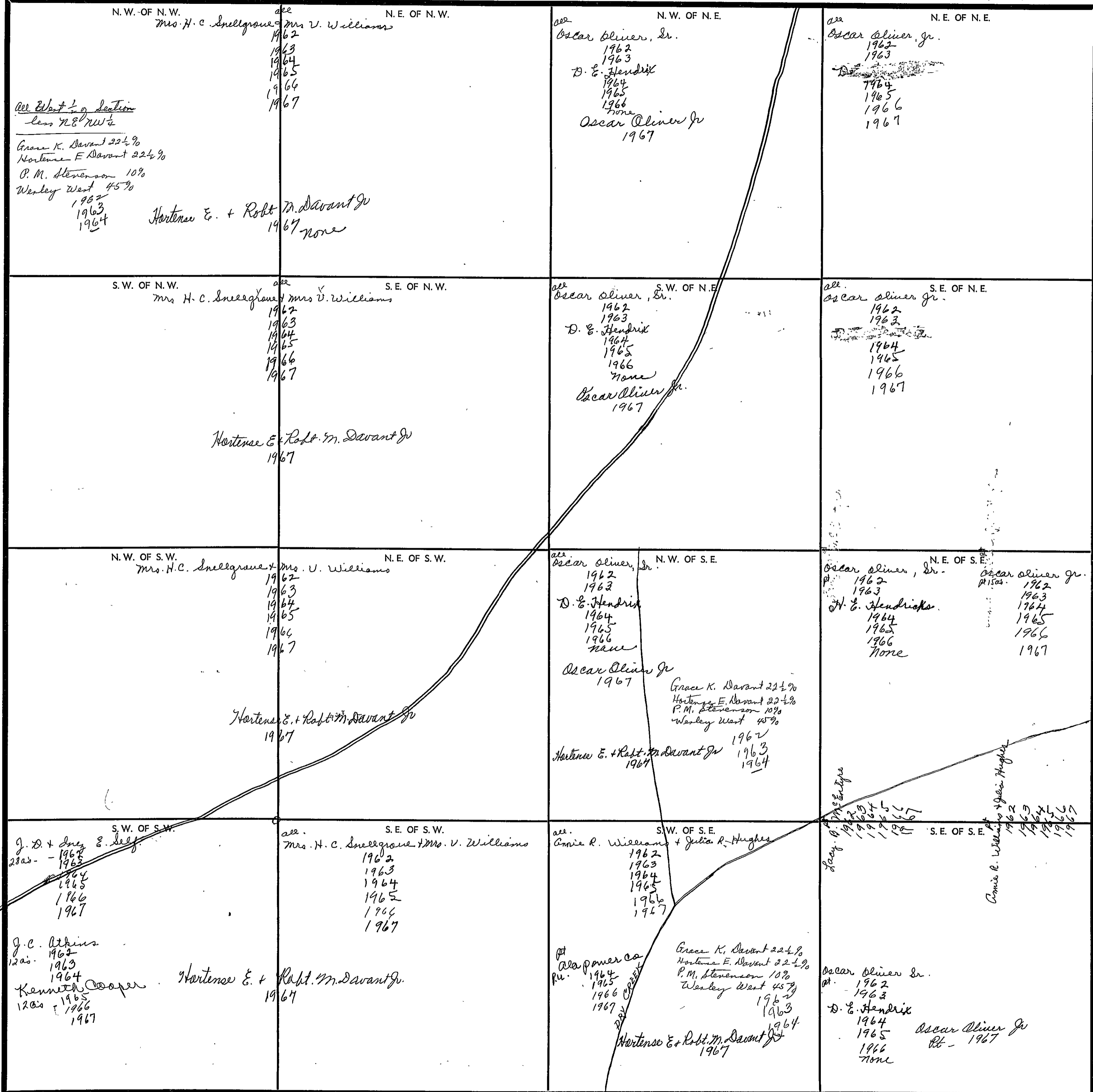
COUNTY _____

SECTION 3

TOWNSHIP 13

RANGE 5

FORM 1-S.T.C. - ROBERTS & SON, MINNEAPOLIS



Scale - 1 inch = 300 Ft.

COUNTY

SECTION

4

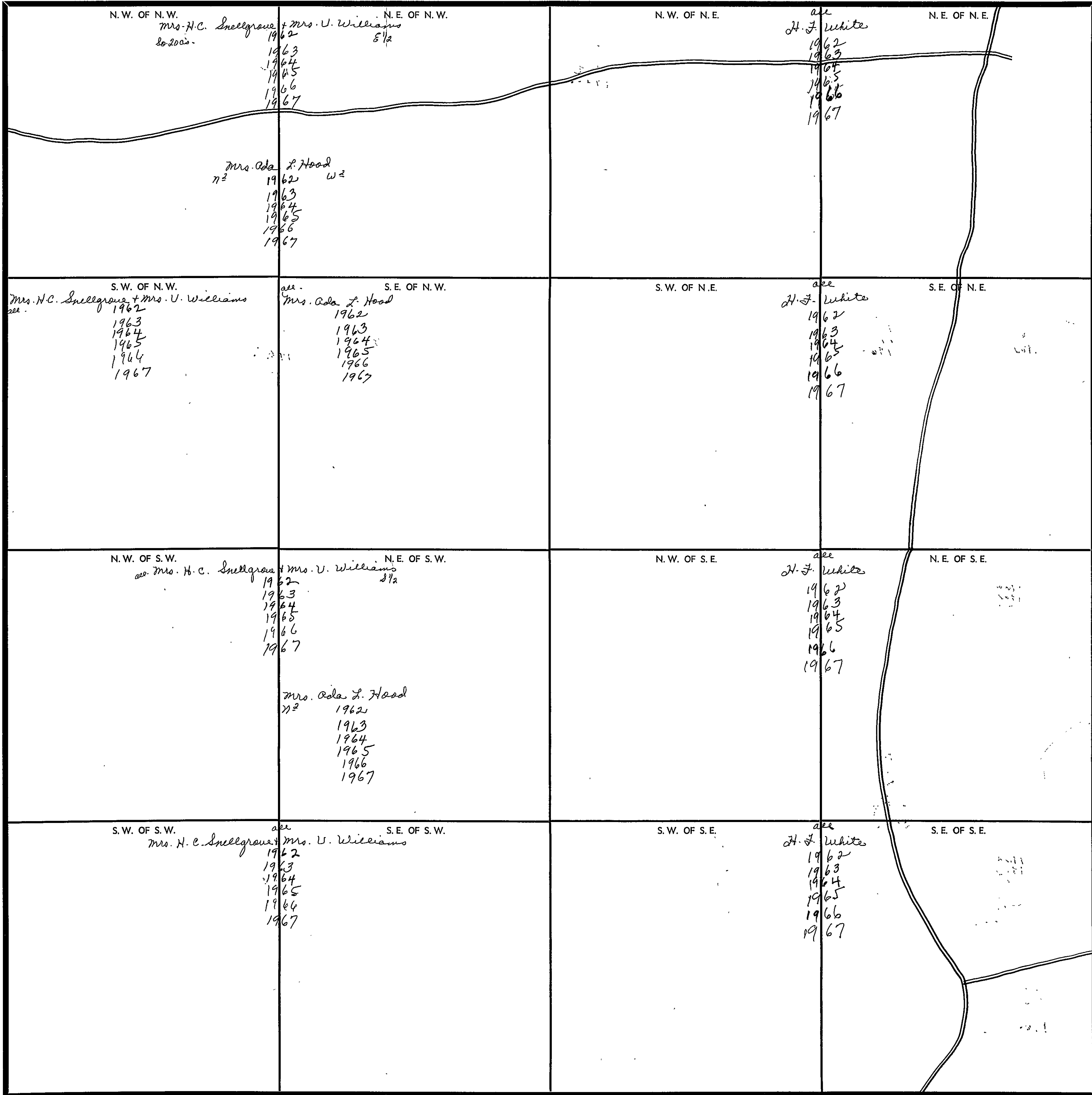
TOWNSHIP

13

RANGE

5

FORM 1-S.T.C.—ROBERTS & SON, BIRMINGHAM



Scale—1 inch—300 Ft.

COUNTY

SECTION

5

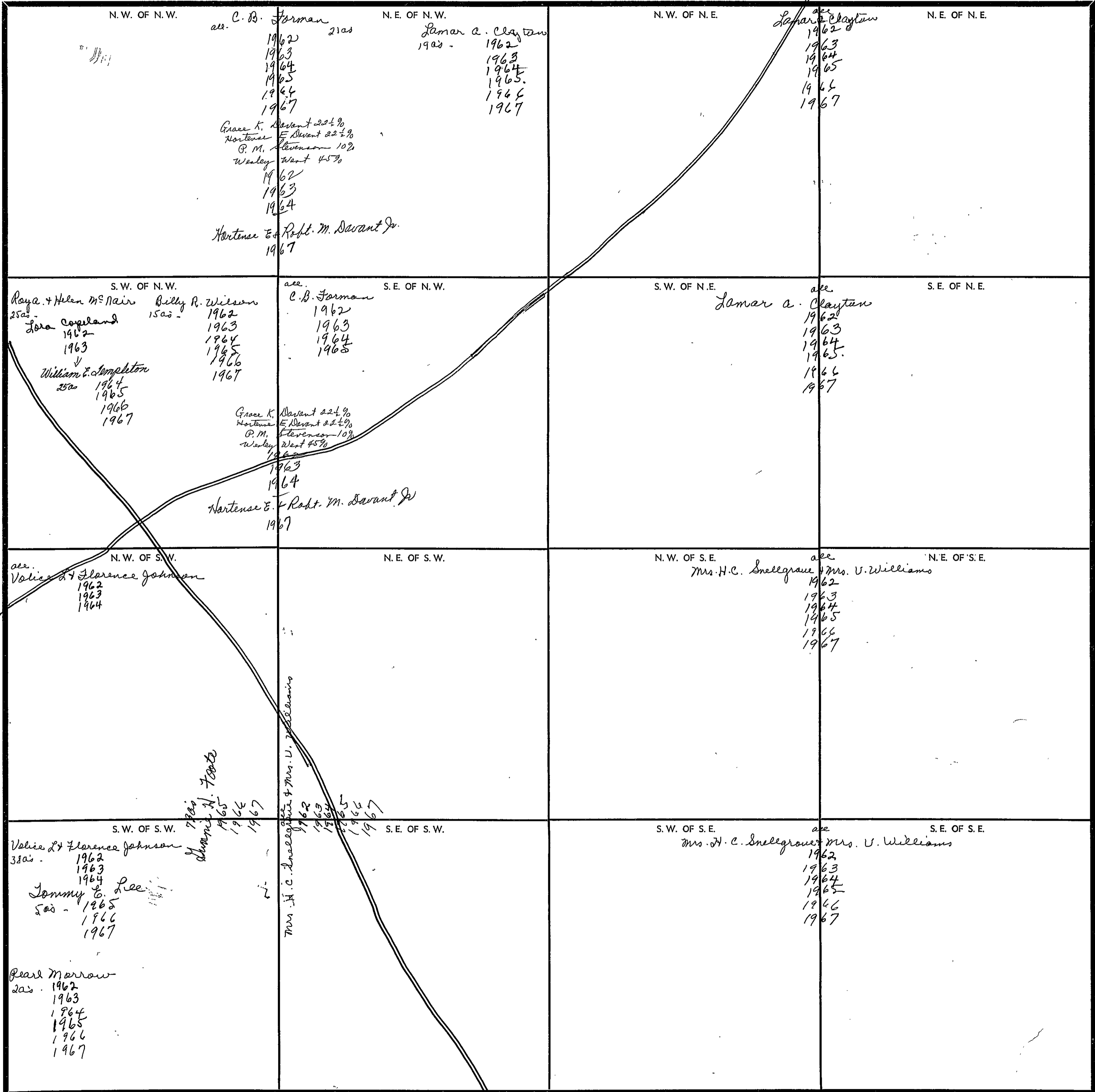
TOWNSHIP

13

RANGE

5

FORM 1-S.T.C.-TORRETT & SON, BIRMINGHAM



Scale—1 inch=300 Ft.

COUNTY

SECTION 6

TOWNSHIP 13

RANGE 5

FORM 1-S.T.C.-20

<p>N. W. OF N. W.</p> <p>35.20 Ross Morgan 1962 1963 1964 1965 1966 1967</p> <p>Joseph D. Jolly 1962 1963 1964 1965 1966 1967</p>	<p>N. E. OF N. W.</p>	<p>N. W. OF N. E.</p> <p>42.00 C.B. Forman 1962 1963 1964 1965 1966 1967</p>	<p>N. E. OF N. E.</p>
<p>S. W. OF N. W.</p> <p>63.20 Joseph D. Jolly 1962 1963 1964 1965 1966 1967</p>	<p>S. E. OF N. W.</p>	<p>S. W. OF N. E.</p> <p>79.00 Joseph D. Jolly 1962 1963 1964 1965</p>	<p>S. E. OF N. E.</p> <p>Lara Capeland 700 - 1962 1963 William E. Tompkins 700 1964 1965 1966 1967</p> <p>Lewis W. Echels 33 ac. 1966 Ray & Helen M. Nair none 1967</p> <p>Sold Cannon Church Lara Capeland 100 ac. 1962 1963 1964 1965</p>
<p>N. W. OF S. W.</p> <p>W.M. Campbell & W.A. Smith 1962 1963 1964 1965 1966 1967</p>	<p>N. E. OF S. W.</p>	<p>N. W. OF S. E.</p> <p>100.00 Leon Calhoun 1962 1963 1964 1965 1966 1967</p>	<p>N. E. OF S. E.</p> <p>200.00 Sto. Pinkston wif. 200 - 1962 1963 1964 1965 1966</p> <p>Geo. L. Morgan 1800. 1962 1963 1964 1965 1966 1967</p> <p>(P) Soc. National Ins 1.58 - 1964 1965 1966</p>
<p>S. W. OF S. W.</p> <p>W.M. Campbell & W.A. Smith 1962 1963 1964 1965 1966 1967</p>	<p>S. E. OF S. W.</p> <p>100.00 Leon Calhoun 1962 1963 1964 1965 1966 1967</p>	<p>S. W. OF S. E.</p> <p>100.00 Leon Calhoun 1962 1963 1964 1965 1966 1967</p>	<p>S. E. OF S. E.</p> <p>Lara Capeland 100 ac. 1962 1963 1964 1965 1966</p> <p>See 80 NE 4</p>

ST. CHARLES COUNTY

CANYON CREEK

COUNTY LINE

COUNTY LINE

Scale—1 inch=300 Ft.

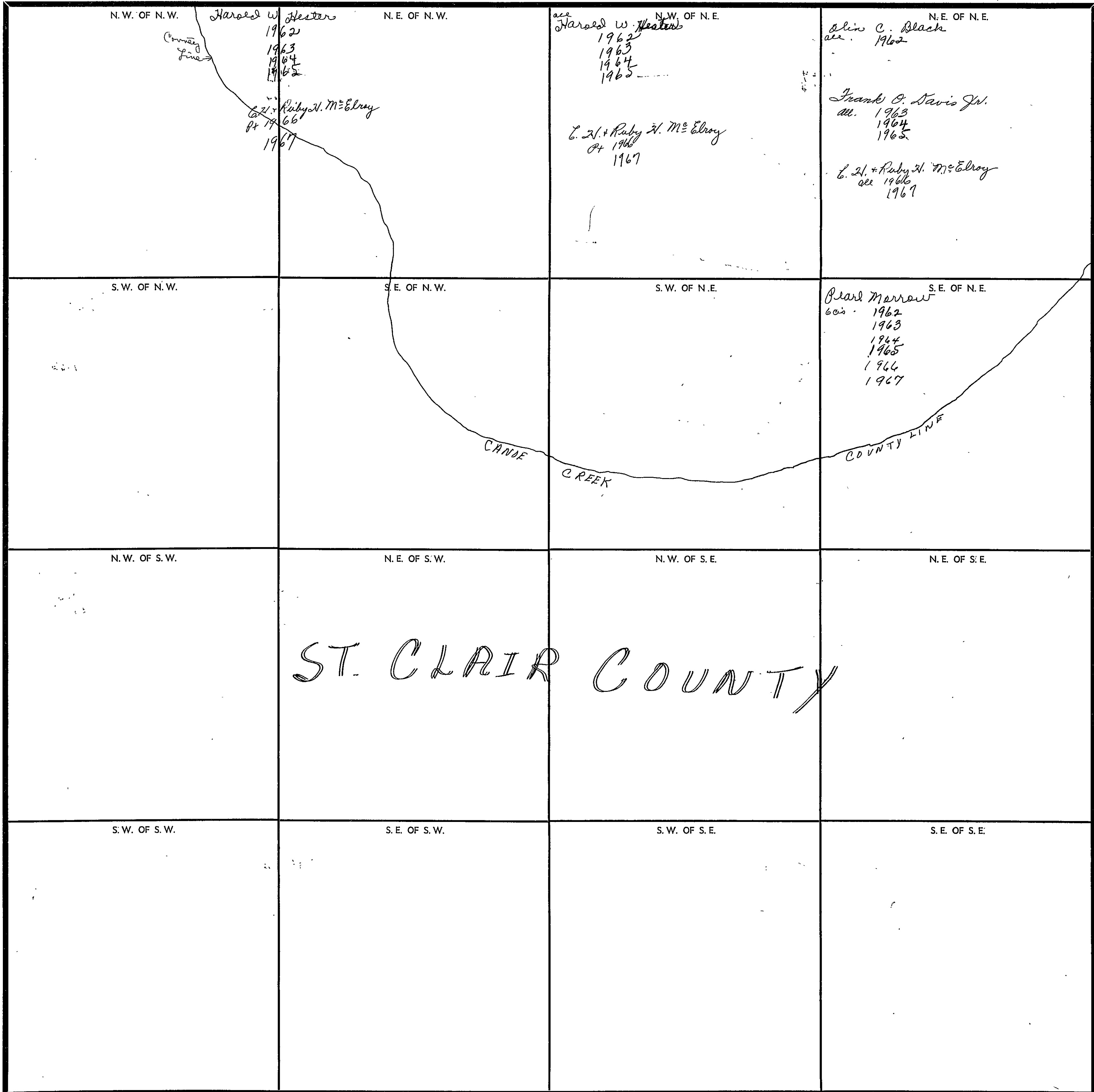
COUNTY _____

SECTION 7

TOWNSHIP 13

RANGE 5

FORM 1-S.T.C.—ROBERTS & SON, BIRMINGHAM



COUNTY _____

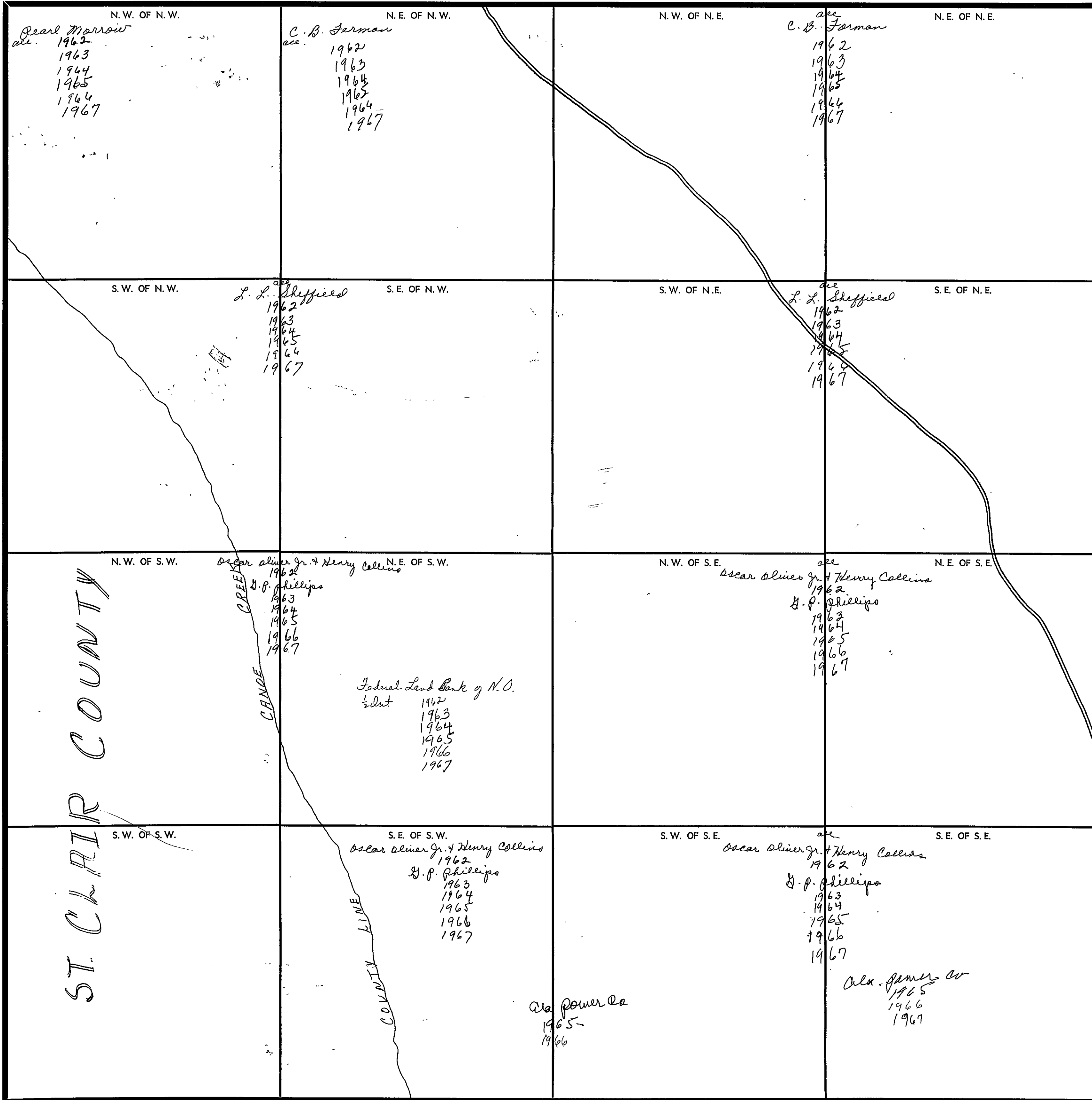
Scale—1 inch=300 Ft.

SECTION 8

TOWNSHIP 13

RANGE 5

FORM 1-5.T.C.—ROBERTS & SON, BIRMINGHAM



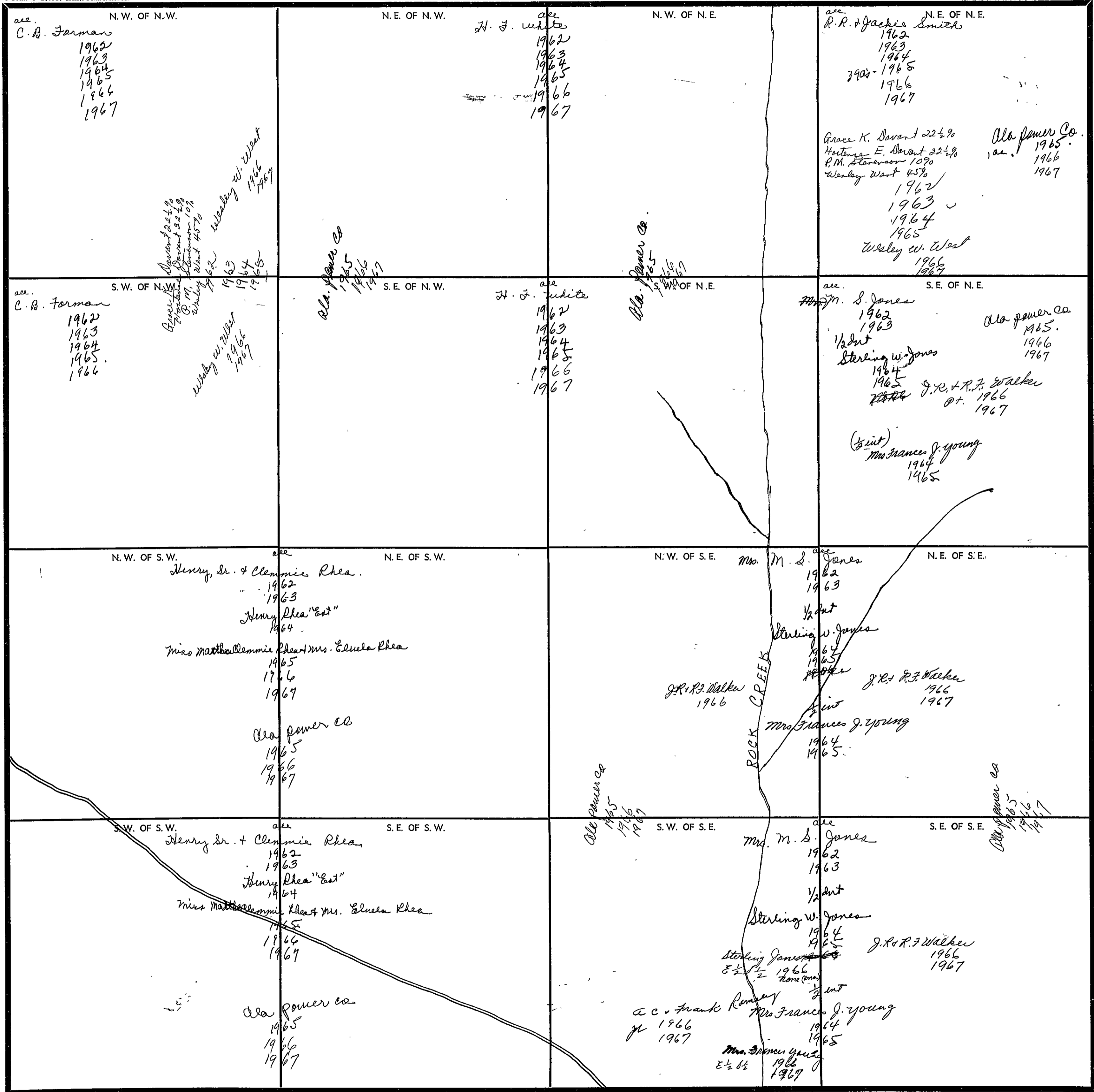
COUNTY

SECTION 9

TOWNSHIP 12

RANGE 5

FORM 1-S.T.C.—REVISED & COR. BIRMINGHAM



Scale—1 inch—300 Ft.

COUNTY _____

SECTION

10

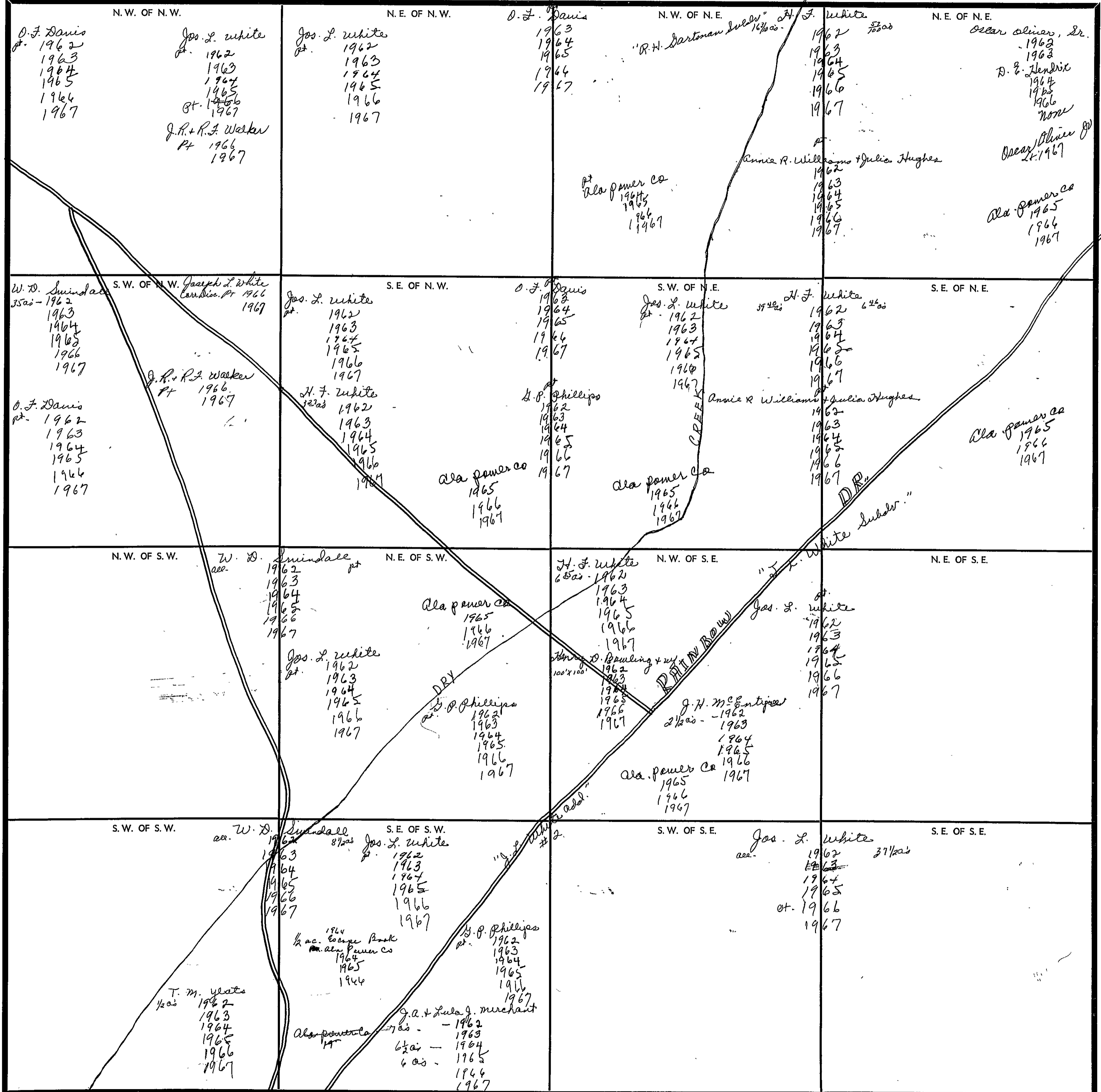
TOWNSHIP

13

RANGE

5

FORM 1-5.T.C.—ROBERTS & SON, BIRMINGHAM



Scale—1 inch—300 Ft.

COUNTY

SECTION 11

TOWNSHIP 13

RANGE 5

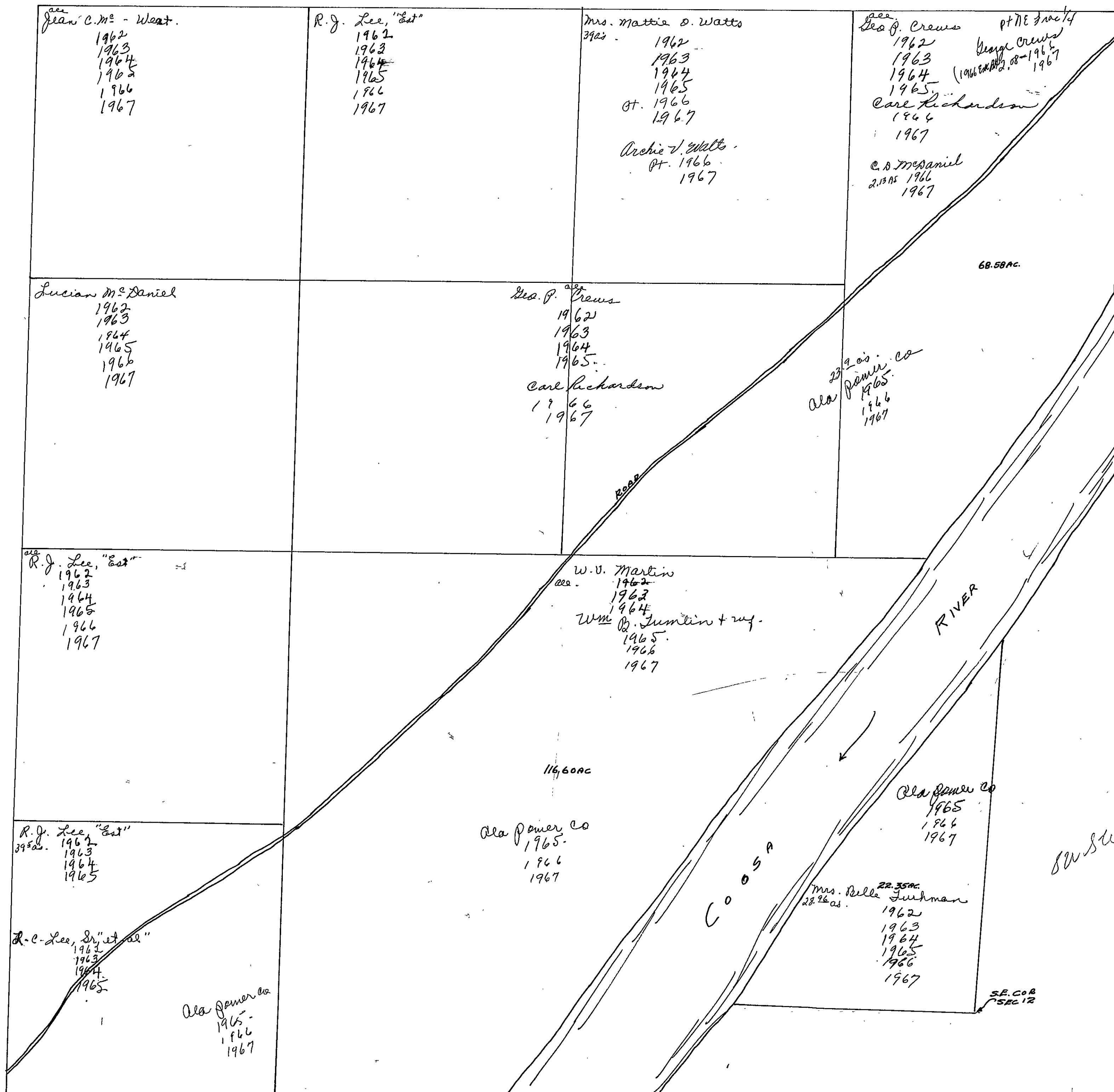
FORM 1-S.T.C.—ROBERTS & SON, BIRMINGHAM

<p>N. W. OF N. W.</p> <p>Oscar Oliver, Sr. Pt. 1962 1963 D. E. Hendrix 1964 1965 1966 None J. H. M. Entyre 2 1/2 acs - 1963 1964 1965 1966 1967</p> <p>Oscar Oliver Jr. Pt. 1967</p> <p>Frank + Lucile Pt. 1965 1964 1965 1966 1967</p> <p>1966 Cooper Subds"</p> <p>Annie Williams + Julian Hughes Pt. 1962 1963 1964 1965 1966 1967</p>	<p>N. E. OF N. W.</p> <p>Lucy B. M. Entyre 1962 1963 1964 1965 1966 1967</p> <p>30 acs. Mrs. Nora M. Daniel -1962 1963 1964 1965 1966 1967</p>	<p>N. W. OF N. E.</p> <p>"R. H. Hartman Subds"</p>	<p>N. E. OF N. E.</p> <p>Lucian M. Daniel 1962 1963 1964 1965 1966 1967</p>
<p>S. W. OF N. W.</p> <p>all Annie Williams + Julia Hughes 1962 1963 1964 1965 1966 1967</p>	<p>S. E. OF N. W.</p> <p>5/2. Lucy B. M. Entyre 1962 1963 1964 1965 1966 1967</p> <p>Oscar Oliver, Sr. W/2 1962 1963 D. E. Hendrix 1964 1965 1966 None Oscar Oliver Jr. W/2 1967</p> <p>all section less NW 1/4 Grace K. Davant 22 1/2 % Hortense E. Davant 22 1/2 % P. M. Stevenson 10 % Wesley West 45 % 1962 1963 1964 1965 Wesley W. West 1966 1967</p>	<p>S. W. OF N. E.</p>	<p>S. E. OF N. E.</p> <p>Lucian M. Daniel 1962 1963 1964 1965 1966 1967</p>
<p>N. W. OF S. W.</p> <p>Lucian M. Daniel 1962 1963 1964 1965 1966 1967</p>	<p>N. E. OF S. W.</p>	<p>N. W. OF S. E.</p> <p>all Oscar Oliver, Sr. 1962 1963 D. E. Hendrix 1964 1965 1966 None Oscar Oliver, Jr. 1967</p>	<p>N. E. OF S. E.</p> <p>all R. J. Lee, "Est" 1962 1963 1964 1965 1966 1967</p>
<p>S. W. OF S. W.</p> <p>all Mrs. M. E. Hutchins 1962 1963 1964 1965 1966 1967</p>	<p>S. E. OF S. W.</p> <p>Velma H. M. Prager 1962 1963 1964 1965 1966 1967</p>	<p>S. W. OF S. E.</p>	<p>S. E. OF S. E.</p> <p>all R. J. Lee, "Est" 1962 1963 1964 1965 1966 1967</p>

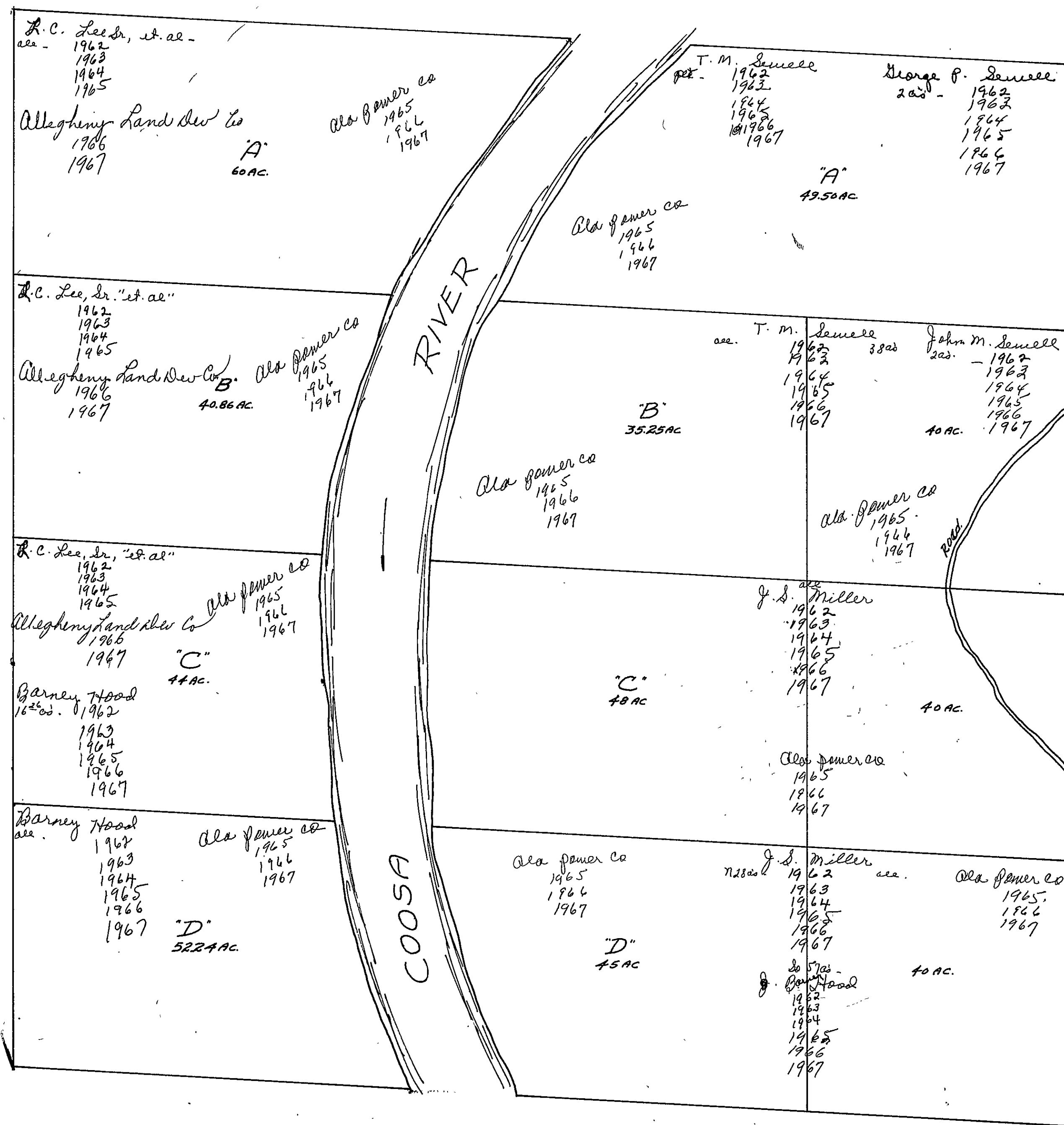
Scale—1 inch=300 Ft.

COUNTY _____

SEC. 12, TP. 13 S, R. 5 E.



SEC. 13, TP. 13 S, R 5 E

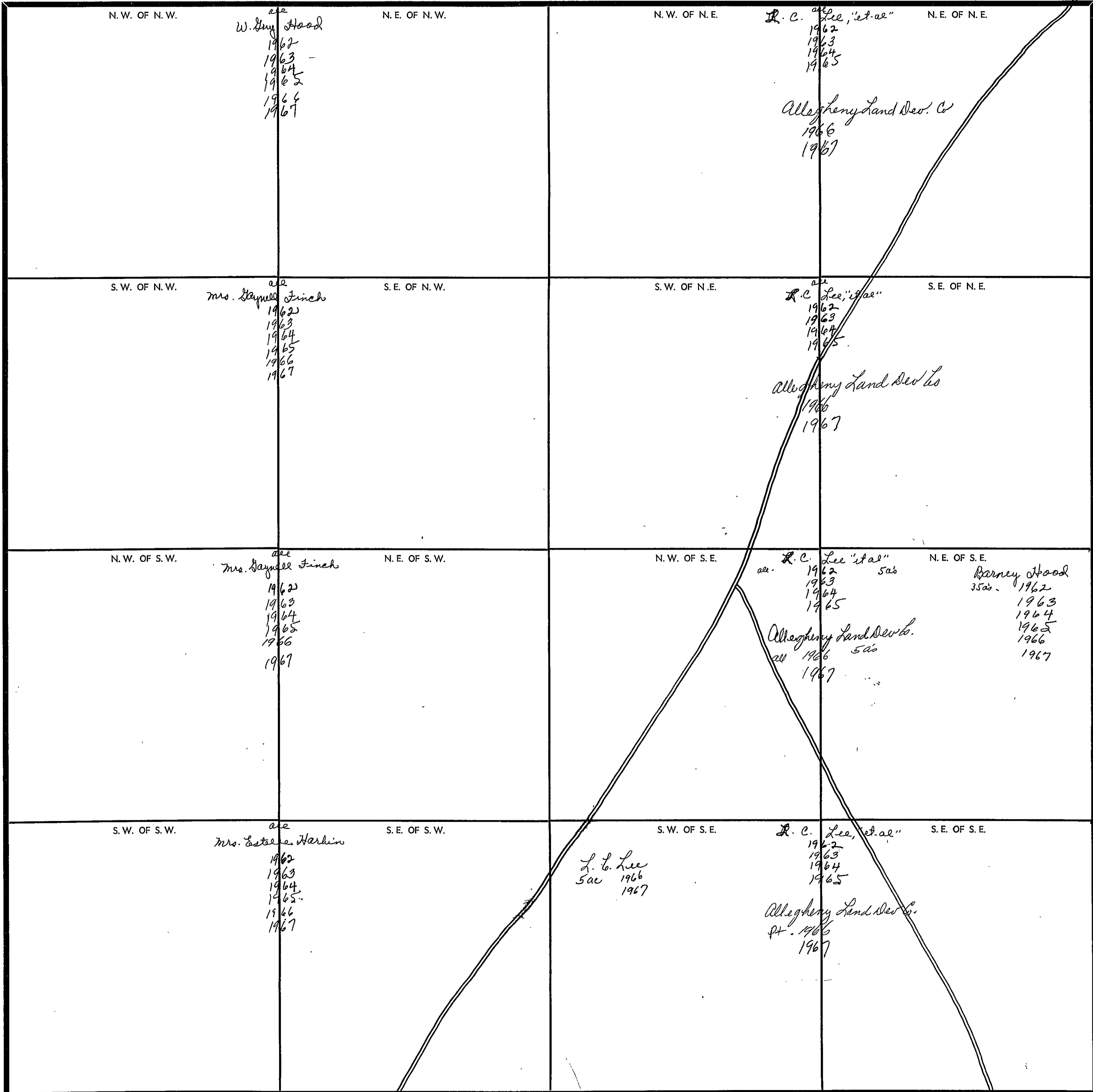


SECTION 14

TOWNSHIP 13

RANGE 5

FORM 1-S.T.C.—REVISED & FOR. BIRMINGHAM



COUNTY _____

Scale—1 inch=300 Ft.

SECTION

15

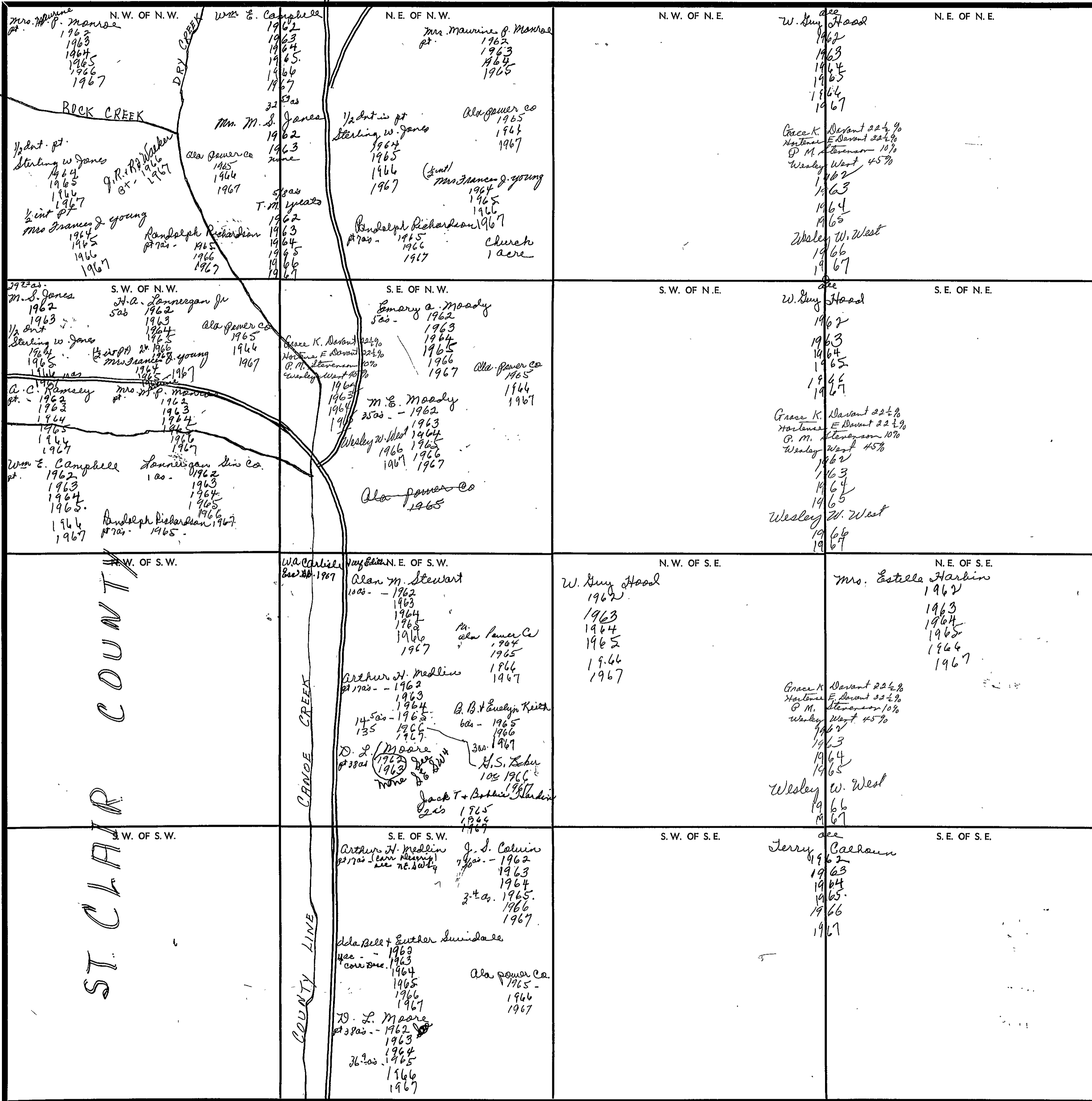
TOWNSHIP

13

RANGE

5

FORM 1-S.T.C.-ROBERTS & SON, BIRMINGHAM



ST. CLAIR COUNTY

Scale—1 inch=300 Ft.

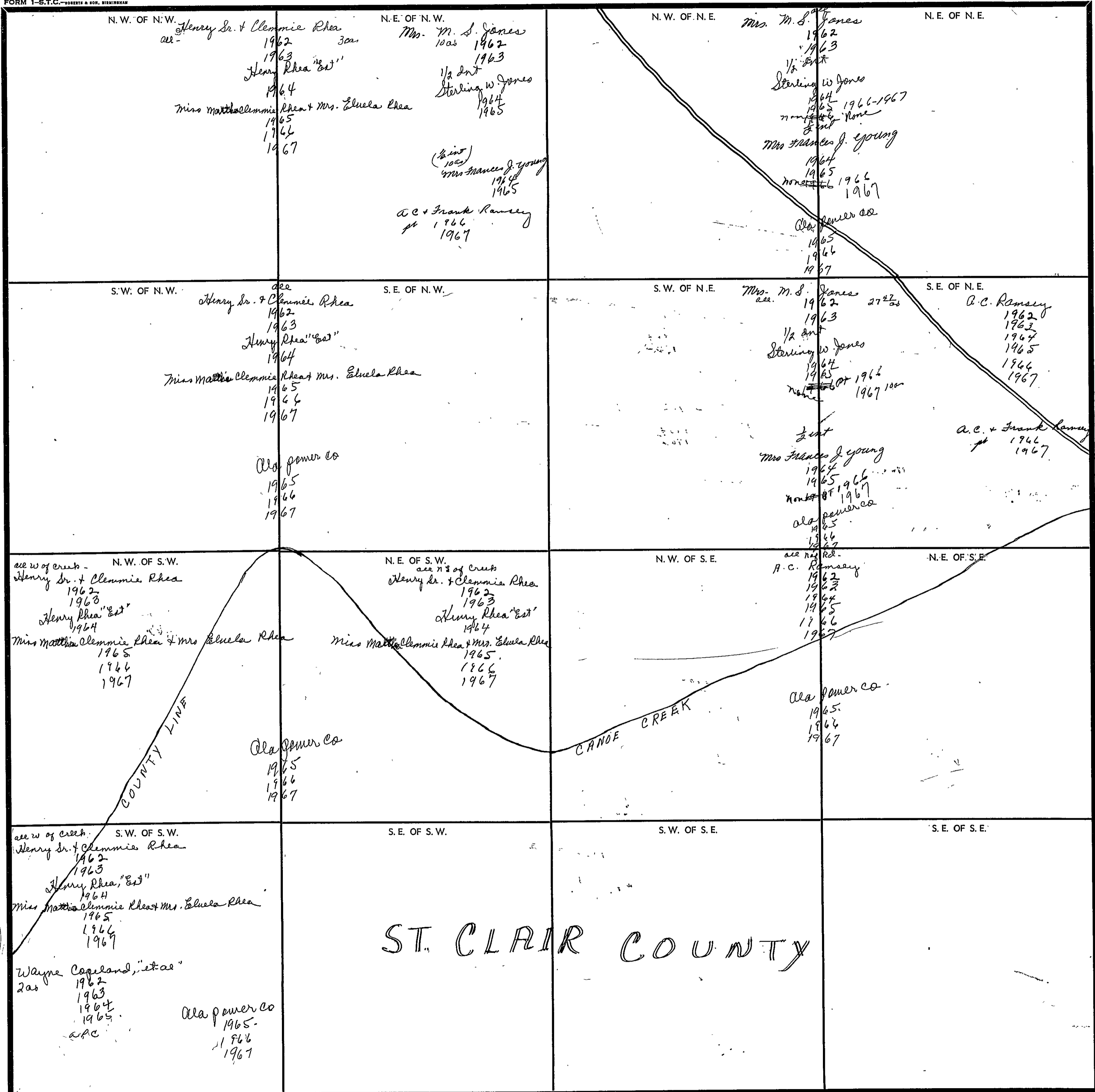
COUNTY

SECTION 16

TOWNSHIP 13

RANGE 5

FORM 1-S.T.C.—FOREST & SON, BIRMINGHAM



Scale—1 inch—300 Ft.

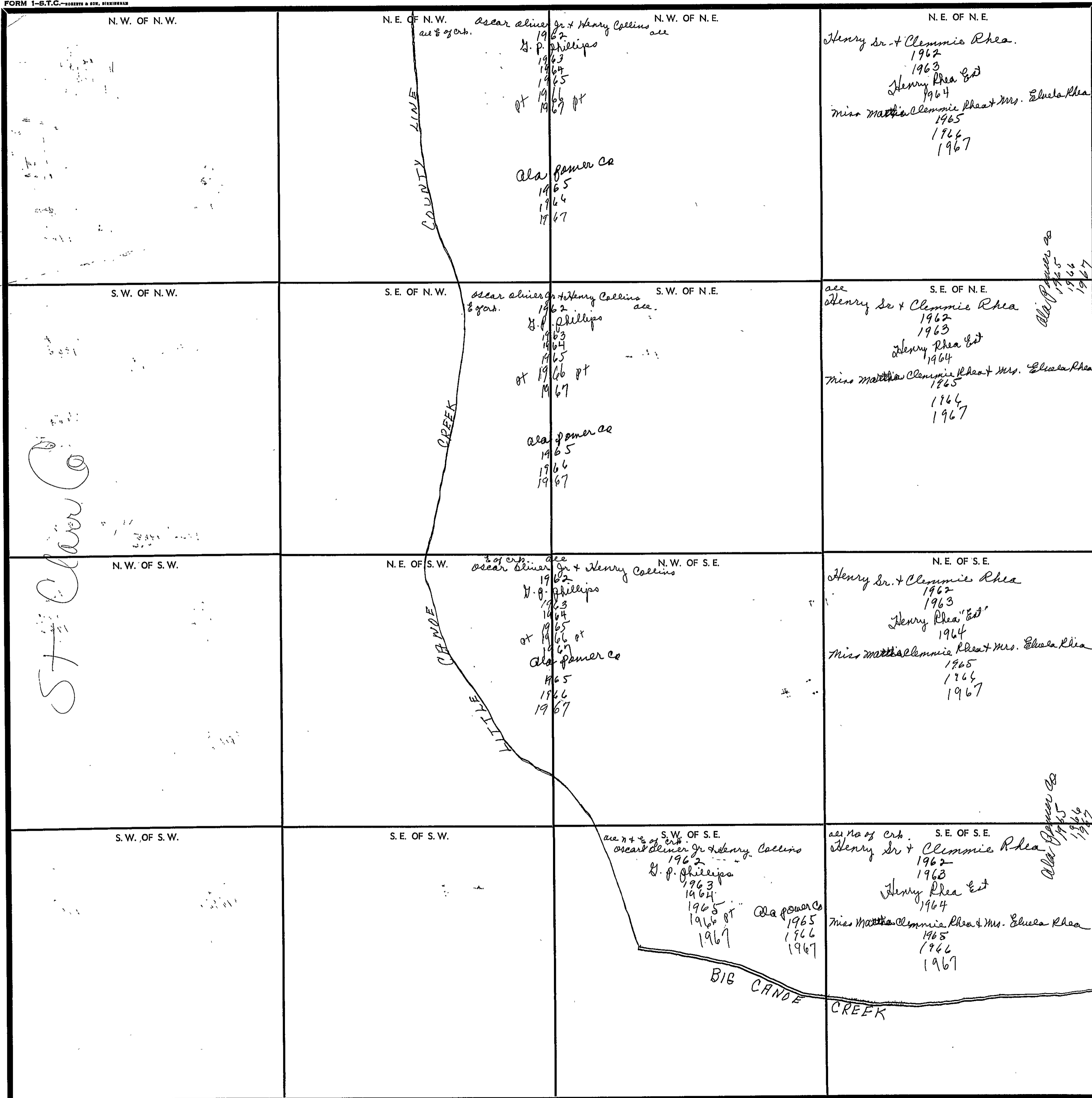
COUNTY

SECTION 17

TOWNSHIP 12

RANGE 5

FORM 1-5.T.C. - 1955 & 1957, MINNESOTA



St. Clair Co

Scale—1 inch—300 Ft.

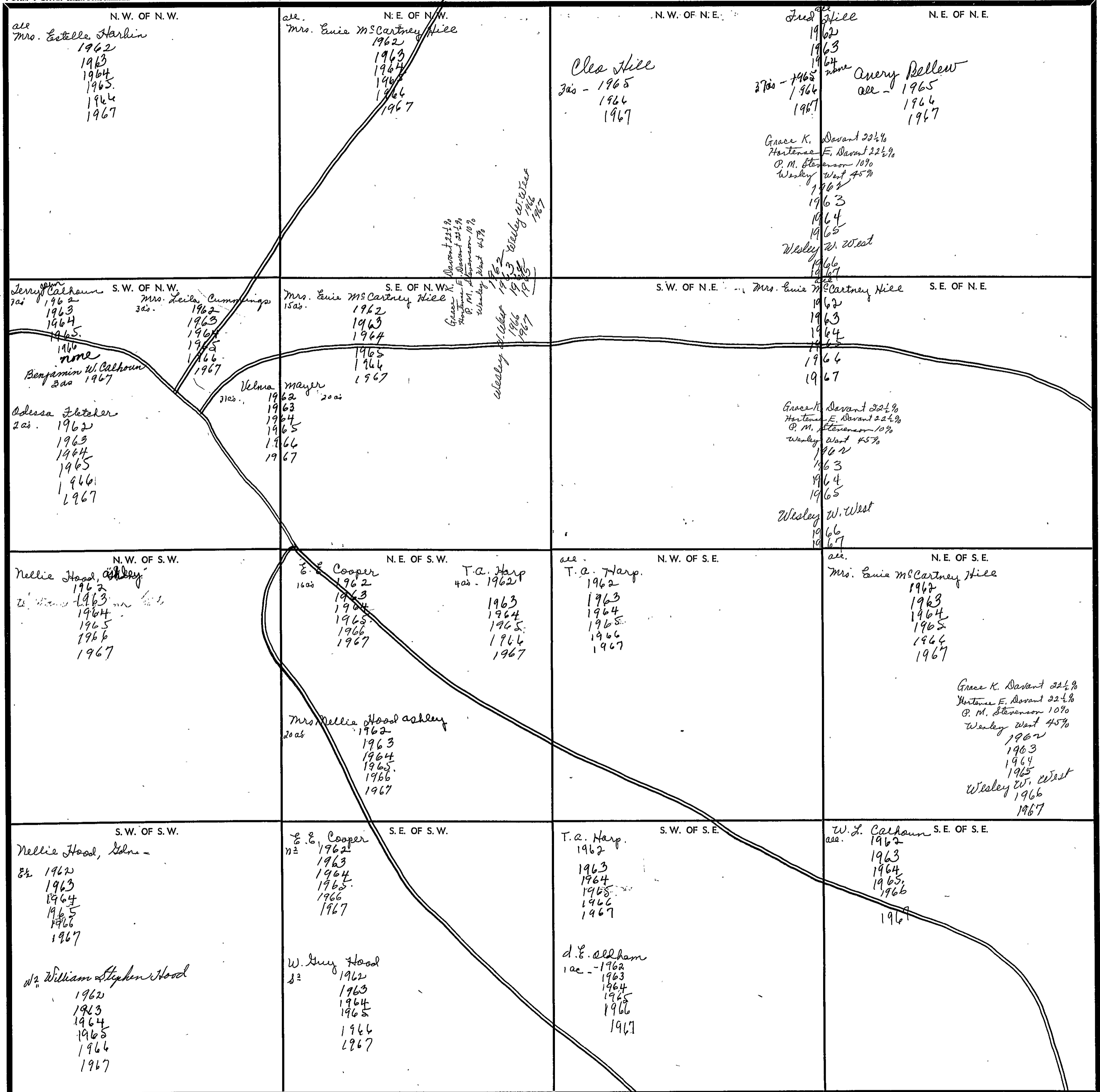
COUNTY _____

SECTION 23

TOWNSHIP 13

RANGE 5

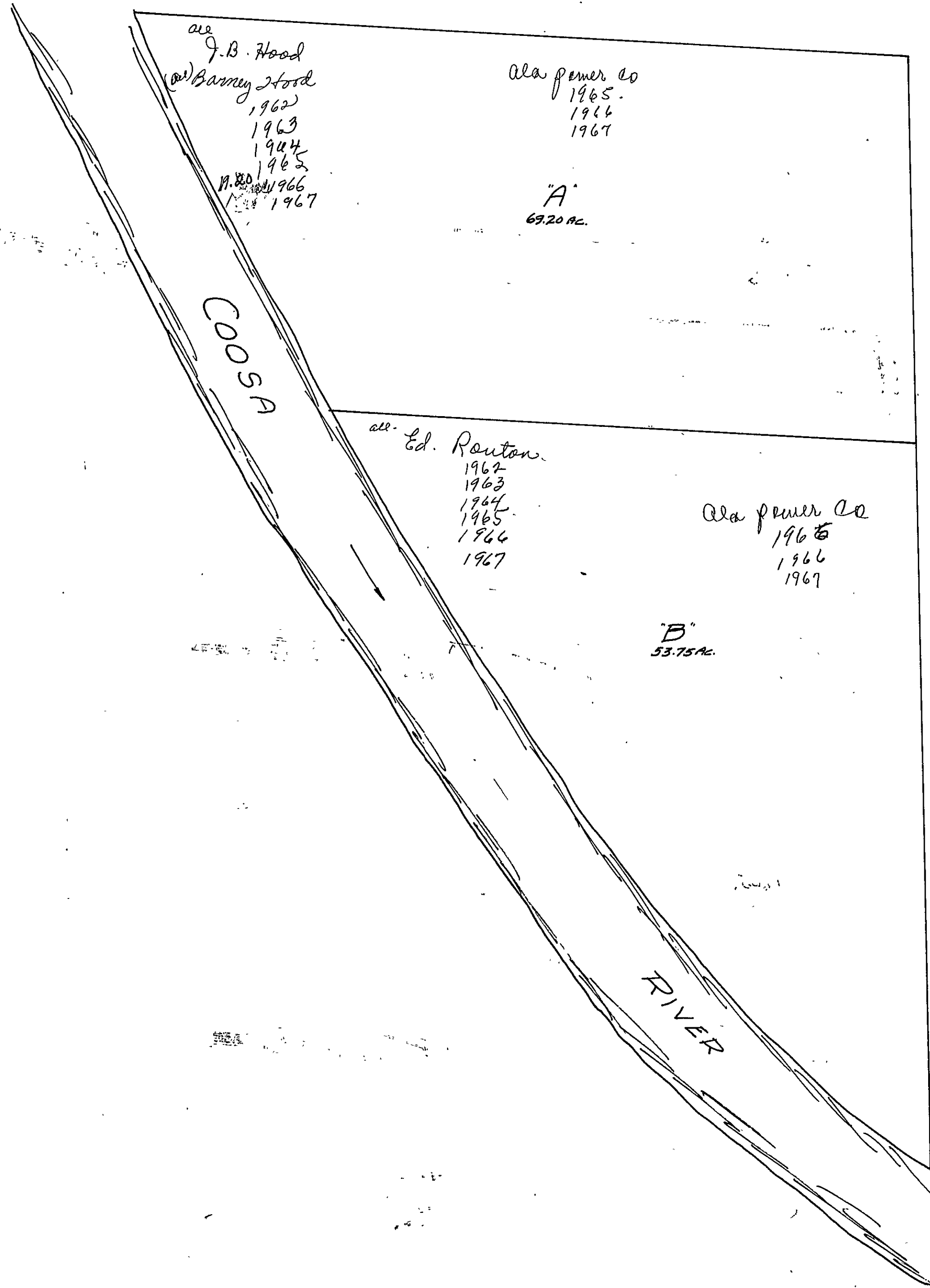
FORM 1-S.T.C.—REVISED 1-1-60



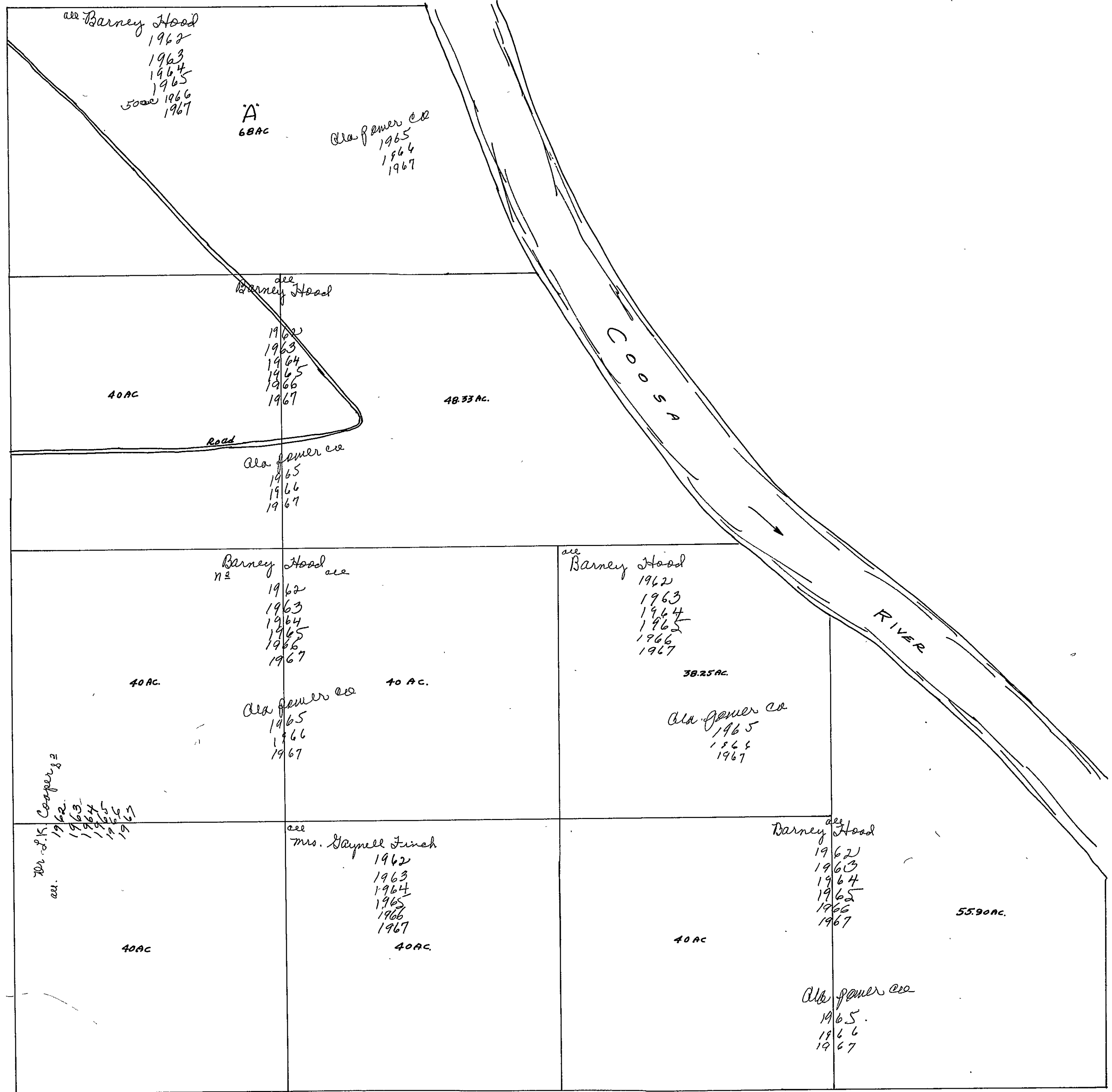
Scale—1 inch=300 Ft.

COUNTY

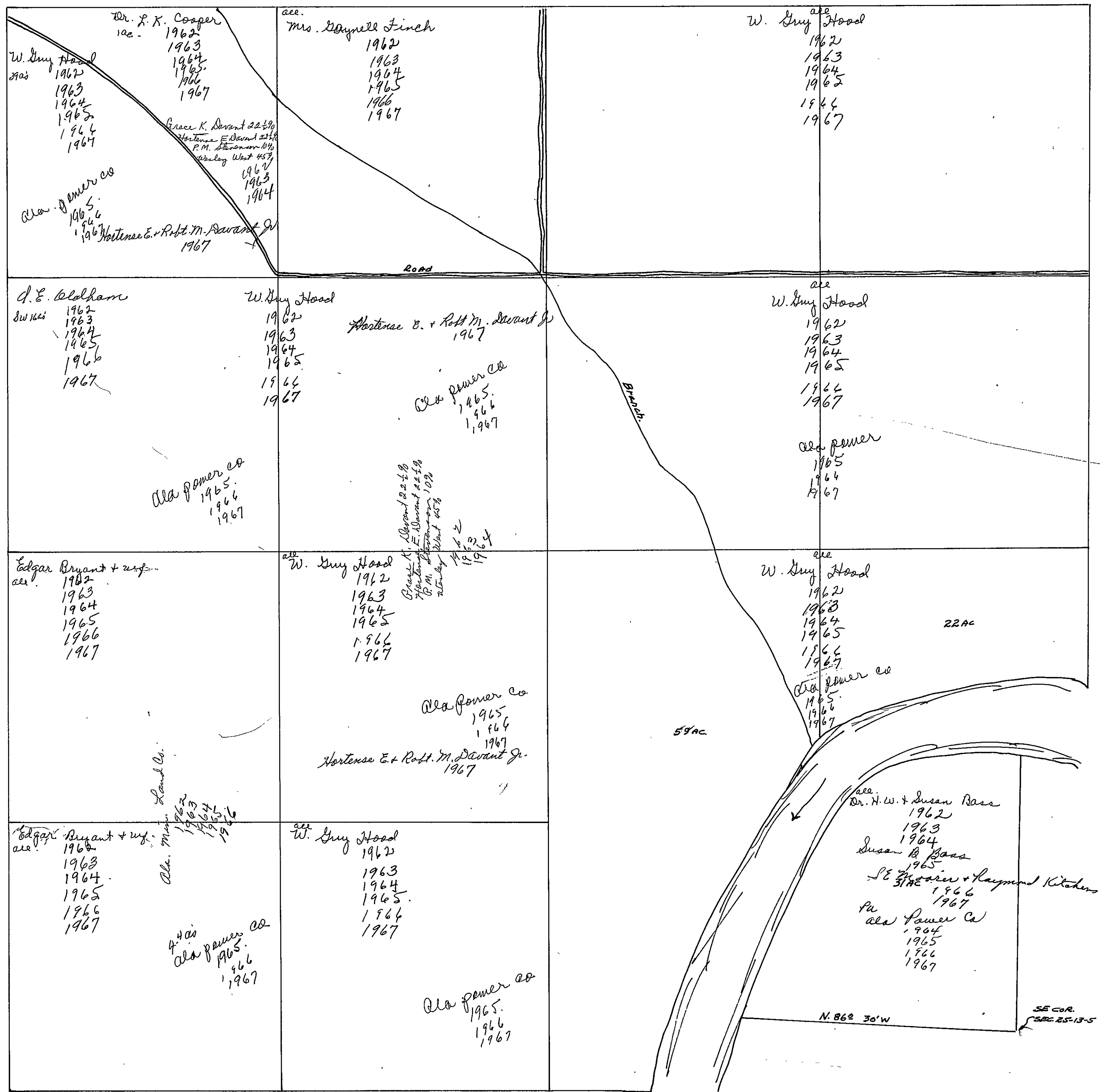
SEC. 24, TP. 13 S, R. 5 E



SEC. 24, TP. 13 S, R. 5 E.



SEC. 25, TP. 13 S, R 5 E.



SECTION

26

TOWNSHIP

13

RANGE

5

FORM 1-S.T.C.—BORRITT & SON, BIRMINGHAM

<p>N. W. OF N. W.</p> <p>Nellie Hood, "Edn" 1962 1963 1964 1965 1966 1967</p>	<p>N. E. OF N. W.</p> <p>all W. Guy Hood 1962 1963 1964 1965 1966 1967</p>	<p>N. W. OF N. E.</p> <p>d. E. Alldham 1962 1963 1964 1965 1966 1967</p>	<p>N. E. OF N. E.</p> <p>W. Guy Hood 36 ac. 1962 1963 1964 1965 1966 1967</p>
<p>S. W. OF N. W.</p> <p>Nellie Hood, "Edn" 1962 1963 1964 1965 1966 1967</p> <p>Alldham power co 1965 1966 1967</p>	<p>S. E. OF N. W.</p> <p>T. J. Carter, "Est" 1962 1963 1964 1965 Chester + Carl Carter 1966 1967</p> <p>Fred W. + Anne Carter 20 ac 1962 1963 1964 1965 1966 1967</p>	<p>S. W. OF N. E.</p> <p>W. Guy Hood 20 ac 1962 1963 1964 1965 1966 1967</p> <p>d. E. Alldham 18 ac 1962 1963 1964 1965 1966 1967</p>	<p>S. E. OF N. E.</p> <p>Alldham power co 1965 1966 1967</p>
<p>N. W. OF S. W.</p> <p>Nellie Hood, "Edn" 1962 1963 1964 1965 1966 1967</p>	<p>N. E. OF S. W.</p> <p>T. J. Carter, "Est" 1962 1963 1964 1965 Chester + Carl Carter 1966 1967</p> <p>Fred W. + Anne Carter 20 ac 1962 1963 1964 1965 1966 1967</p>	<p>N. W. OF S. E.</p> <p>Jack Mc Daniel + wif. 2 ac - 1962 1963 1964 1965 1966 1967</p> <p>Louise + Oliver Peterson 15 ac 1962 1963 1964 1965 1966 1967</p> <p>Gesse Leo Minyard 2 ac - 1962 1963 1964 1965 1966 1967</p>	<p>N. E. OF S. E.</p> <p>Arthur K. Minyard + wif. 21 ac 1962 1963 1964 1965 1966 1967</p> <p>Louise + Oliver Peterson 15 ac 1962 1963 1964 1965 1966 1967</p> <p>Eddie + Helen A. Hill 1962 1963 1964 1965 1966 1967</p>
<p>S. W. OF S. W.</p> <p>Nellie Hood, "Edn" 1962 1963 1964 1965 1966 1967</p> <p>Alldham power co 1965 1966 1967</p>	<p>S. E. OF S. W.</p> <p>T. J. Carter, "Est" 1962 1963 1964 1965 Chester + Carl Carter 1966 1967</p>	<p>S. W. OF S. E.</p> <p>Louise + Oliver Peterson 15 ac 1962 1963 1964 1965 1966 1967</p> <p>Arthur K. Minyard + wif. 21 ac 1962 1963 1964 1965</p> <p>Alldham power co 1965 1966 1967</p>	<p>S. E. OF S. E.</p> <p>Louise + Oliver Peterson 10 ac 1962 1963 1964 1965 1966 1967</p> <p>Thomas Peterson 5 ac 1962 1963 1964 1965 1966 1967</p> <p>Mrs. Ada Lee Hood 18 ac 1962 1963 1964 1965 1966 1967</p> <p>Eddie + Helen A. Hill 1962 1963 1964 1965 1966 1967</p> <p>Alldham power co 1965 1966 1967</p>

Scale—1. Inch—300 Ft.

COUNTY

SECTION

27

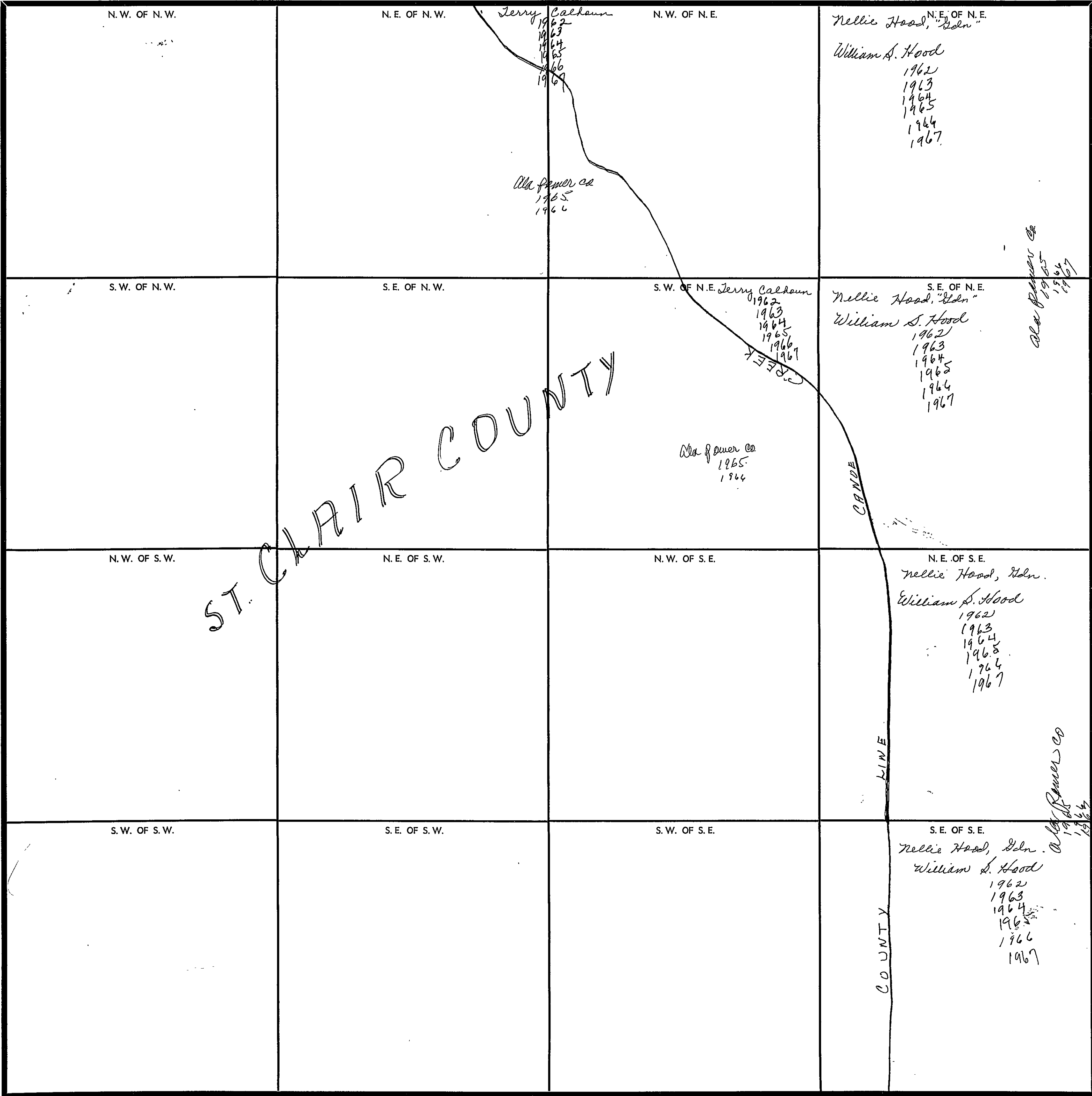
TOWNSHIP

13

RANGE

5

FORM 1-S.T.C.—ROBERTS & SON, BIRMINGHAM



COUNTY

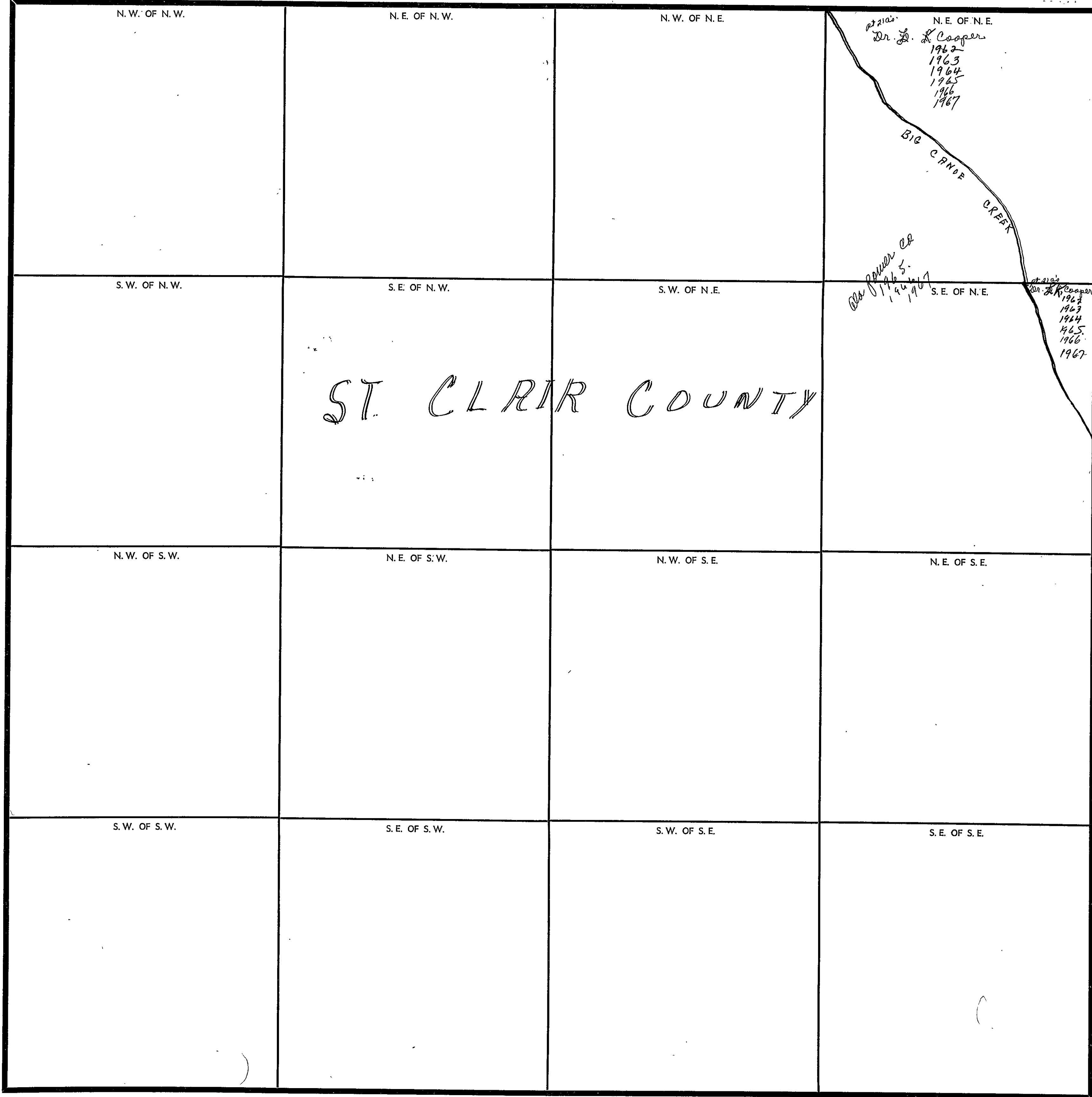
Scale—1 inch—300 Ft.

SECTION 34

TOWNSHIP 13

RANGE 5

FORM 1-S.T.C.—ROBERTS & SON, BIRMINGHAM



ST. CLAIR COUNTY

Dr. J. L. Cooper
 1962
 1963
 1964
 1965
 1966
 1967

BIG CREEK

Dr. J. L. Cooper
 1962
 1963
 1964
 1965
 1966
 1967

COUNTY _____

Scale—1 inch=300 Ft.

SECTION

35

TOWNSHIP

13

RANGE

5

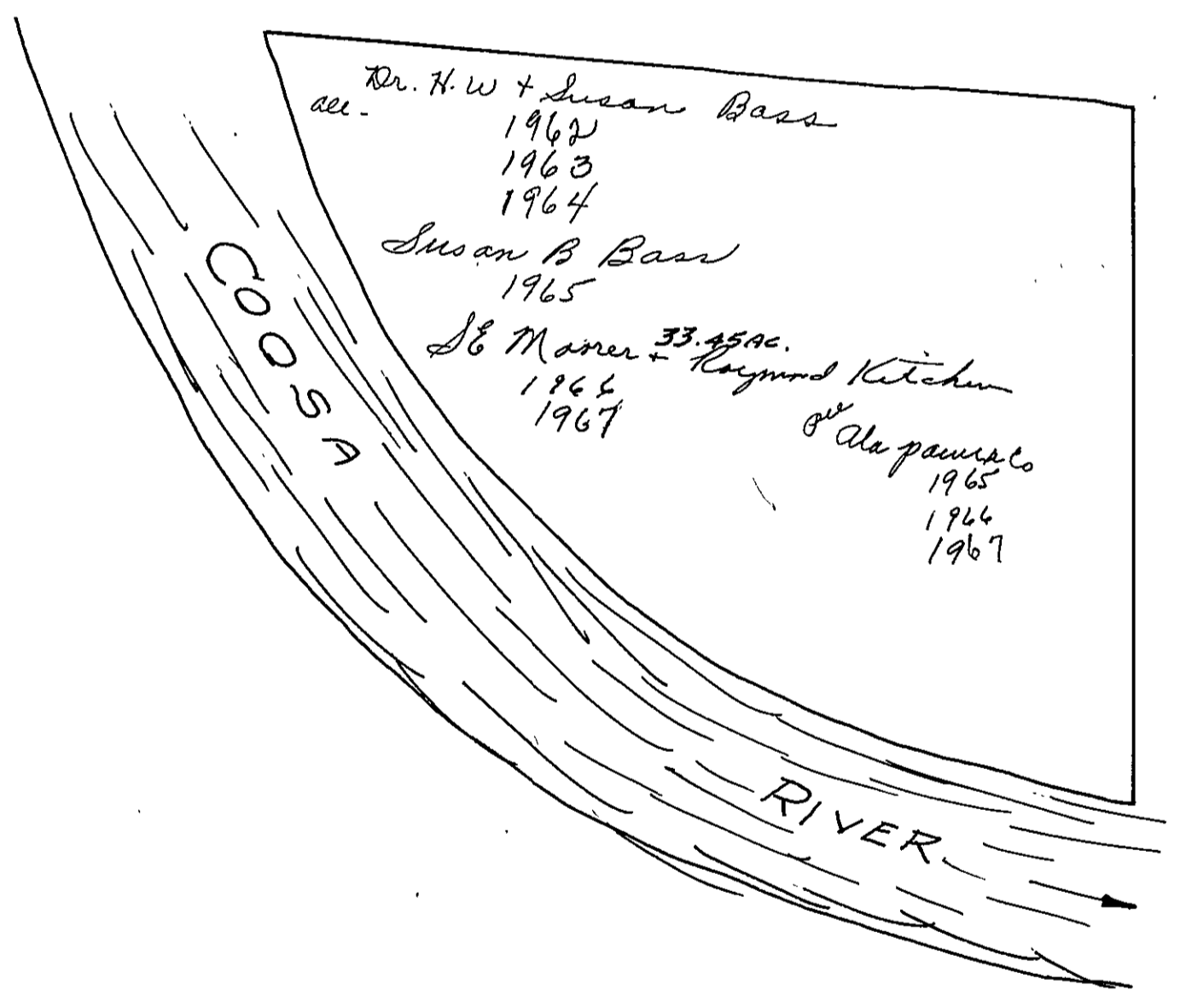
FORM 1-S.T.C.—ROBERTS & SON, BIRMINGHAM

<p>N. W. OF N. W.</p> <p>12a. L. K. Cooper 1962 1963 1964 1965 1966 1967</p> <p>Ala power co 1965 1966 1967</p>	<p>N. E. OF N. W.</p> <p>28a. T. J. Carter "Est" 1962 1963 1964 1965</p> <p>Chester Carl Carter 28a. 1966 1967</p> <p>Fred W. + Anne Carter 11a. 1962 1963 1964 Ala power Co. 1965 1966 1967</p>	<p>N. W. OF N. E.</p> <p>10a. Louise + Oliver Peterson 1962 1963 1964 1965 Louise Peterson 1966 1967</p> <p>Arthur K. Myrland + wif. 10a. - 1962 1963 1964 1965 1966 1967</p>	<p>N. E. OF N. E.</p> <p>20a. Mrs. Ada Lee Hood 1962 1963 1964 1965 1966 1967</p> <p>Ala power co 1965 1966 1967</p>
<p>S. W. OF N. W.</p> <p>17a. Henry Rhea, Sr + Clemmie Rhea. 1962 1963 Henry Rhea Est 1964 Miss Mattie Clemmie Rhea + Mrs. Elsie Rhea 1965 1966 1967</p>	<p>S. E. OF N. W.</p> <p>BIG CANOE CREEK</p> <p>Ala power co 1965 1966 1967</p>	<p>S. W. OF N. E.</p>	<p>COUNTY LINE S. E. OF N. E.</p>
<p>Ala power co 1965 1966 1967</p>	<p>ST. CHAIR COUNTY</p>		
<p>N. W. OF S. W.</p>			
<p>S. W. OF S. W.</p>	<p>S. E. OF S. W.</p>	<p>S. W. OF S. E.</p>	<p>S. E. OF S. E.</p>

Scale—1 inch—300 Ft.

COUNTY

SEC. 36, TP. 13 S., R. 5 E.



Dr. H. W. + Susan Bass
acq. 1962
1963
1964

Susan B Bass
1965

J. B. Mauer ^{33.45 AC.} + Raymond Kitchen
1966
1967

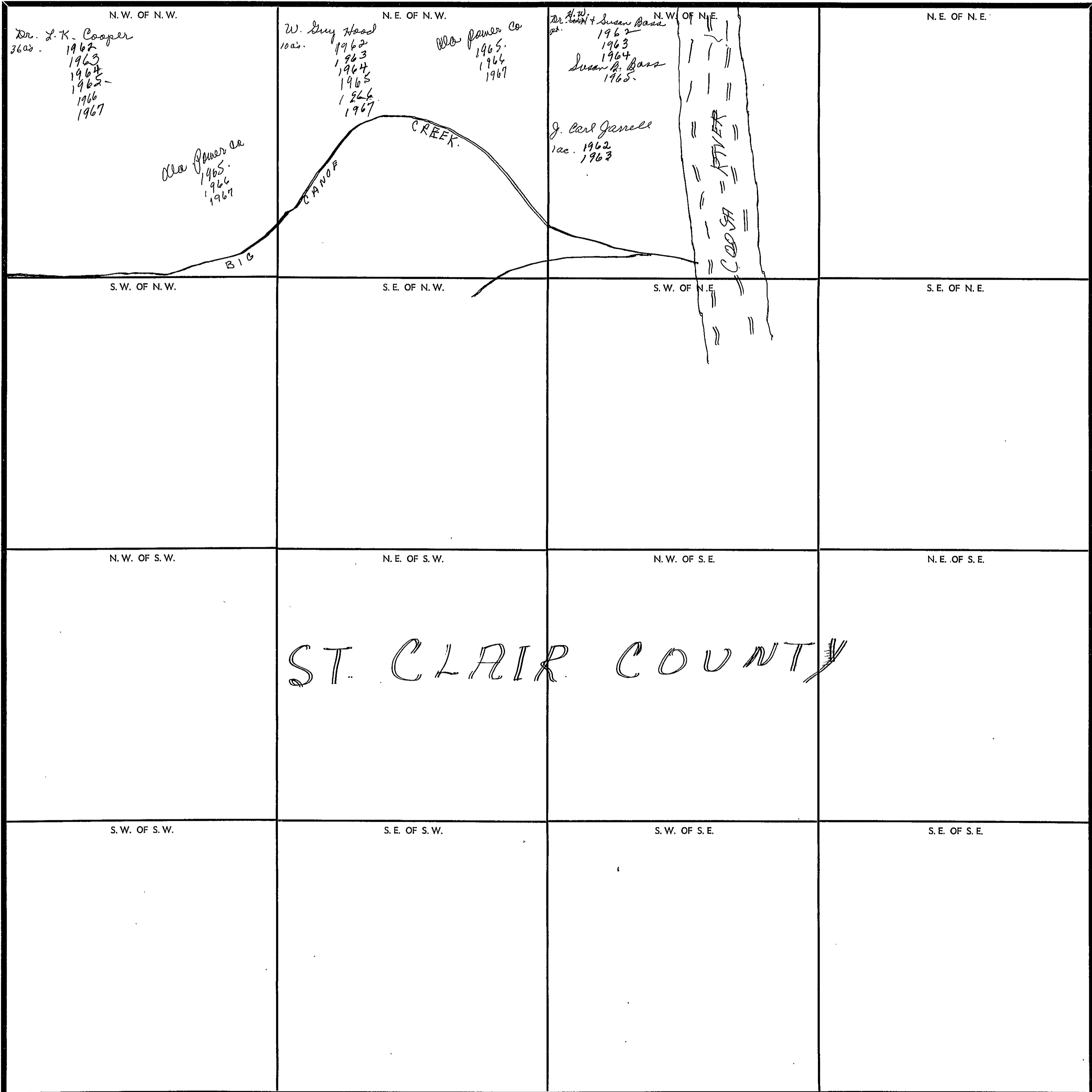
Dr. Alpauro
1965
1966
1967

SECTION 36

TOWNSHIP 13

RANGE 5

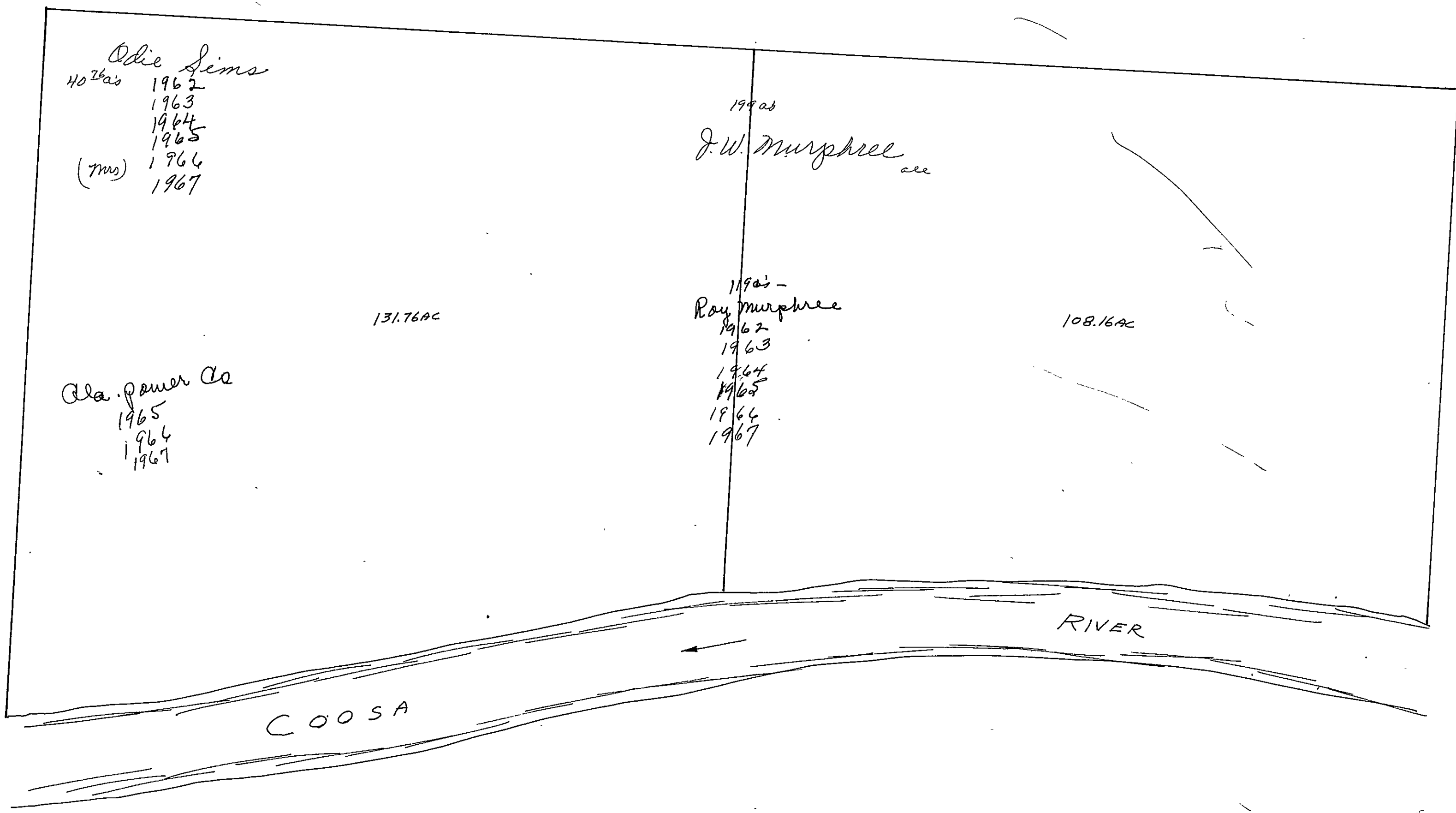
FORM 1-S.T.C.—ROBERTS & SON, BIRMINGHAM



ST. CLAIR COUNTY

Scale—1 inch—300 Ft.

COUNTY _____



Odie Sims
40²6²as
1962
1963
1964
1965
(7ms) 1966
1967

199²as
J.W. Murphree
see

131.76 AC

Ola Power Co
1965
1966
1967

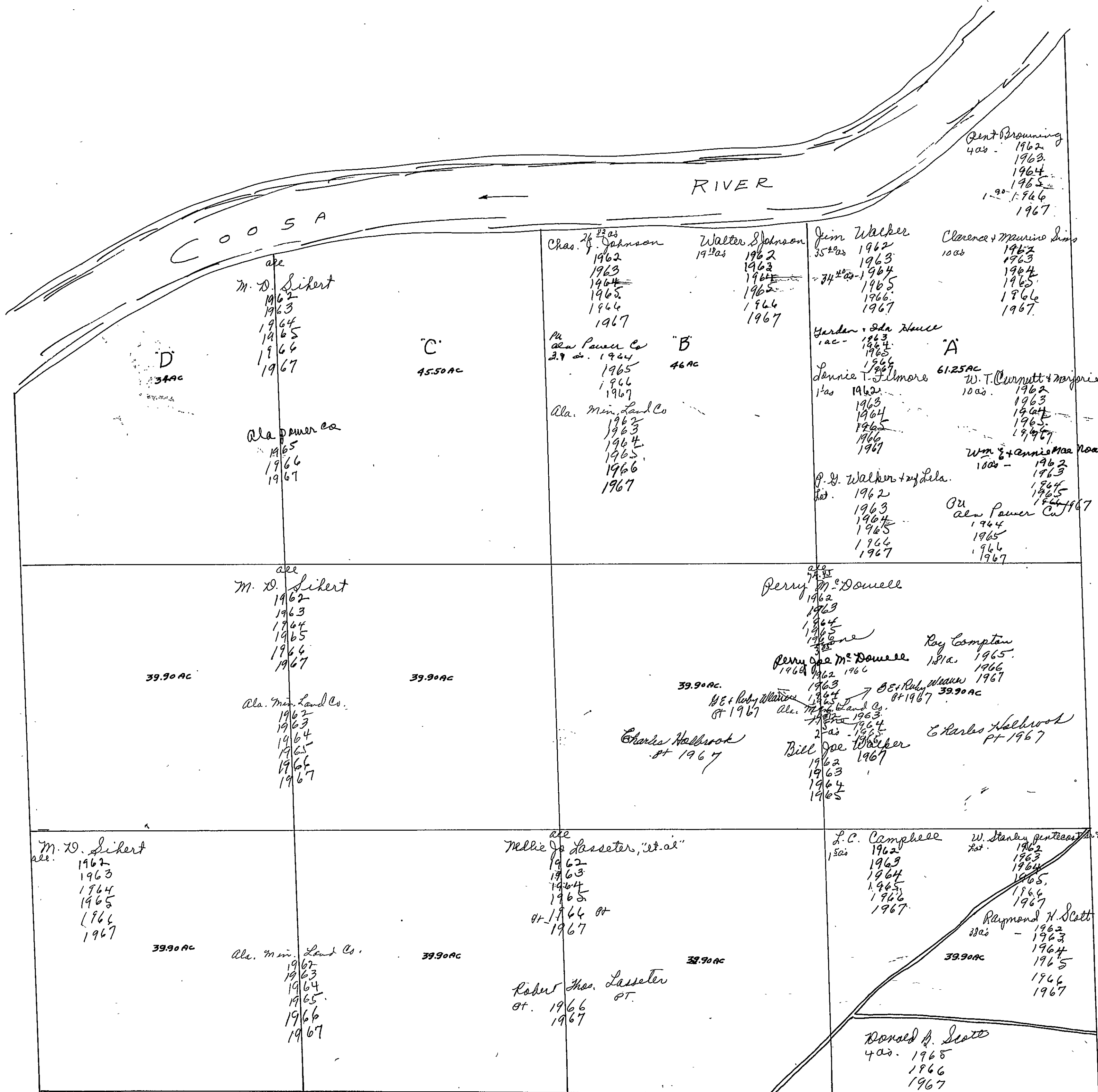
119²as -
Ray Murphree
1962
1963
1964
1965
1966
1967

108.16 AC

RIVER

COOSA

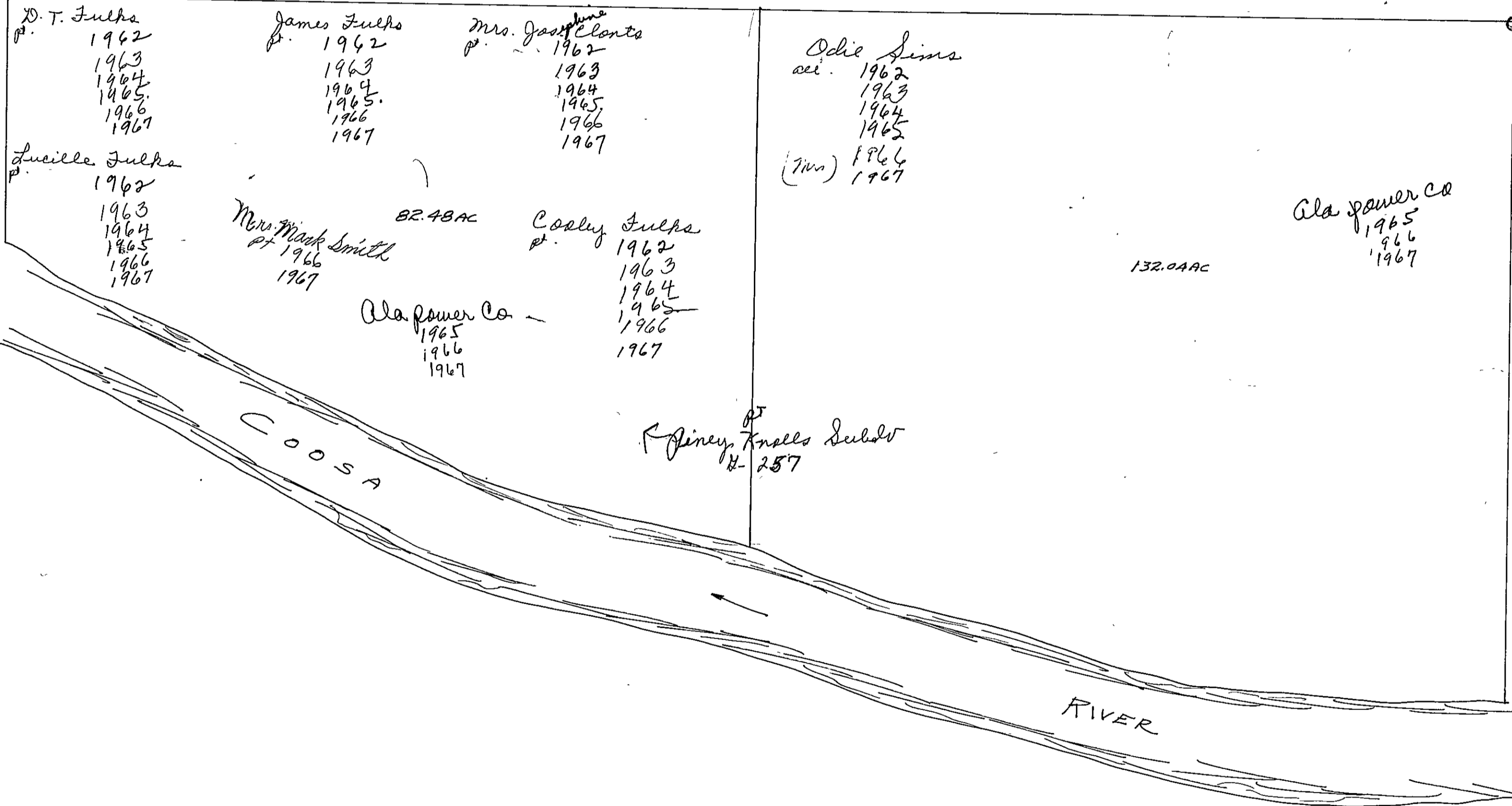
SEC. 1, TP. 13 S, R. 6 E



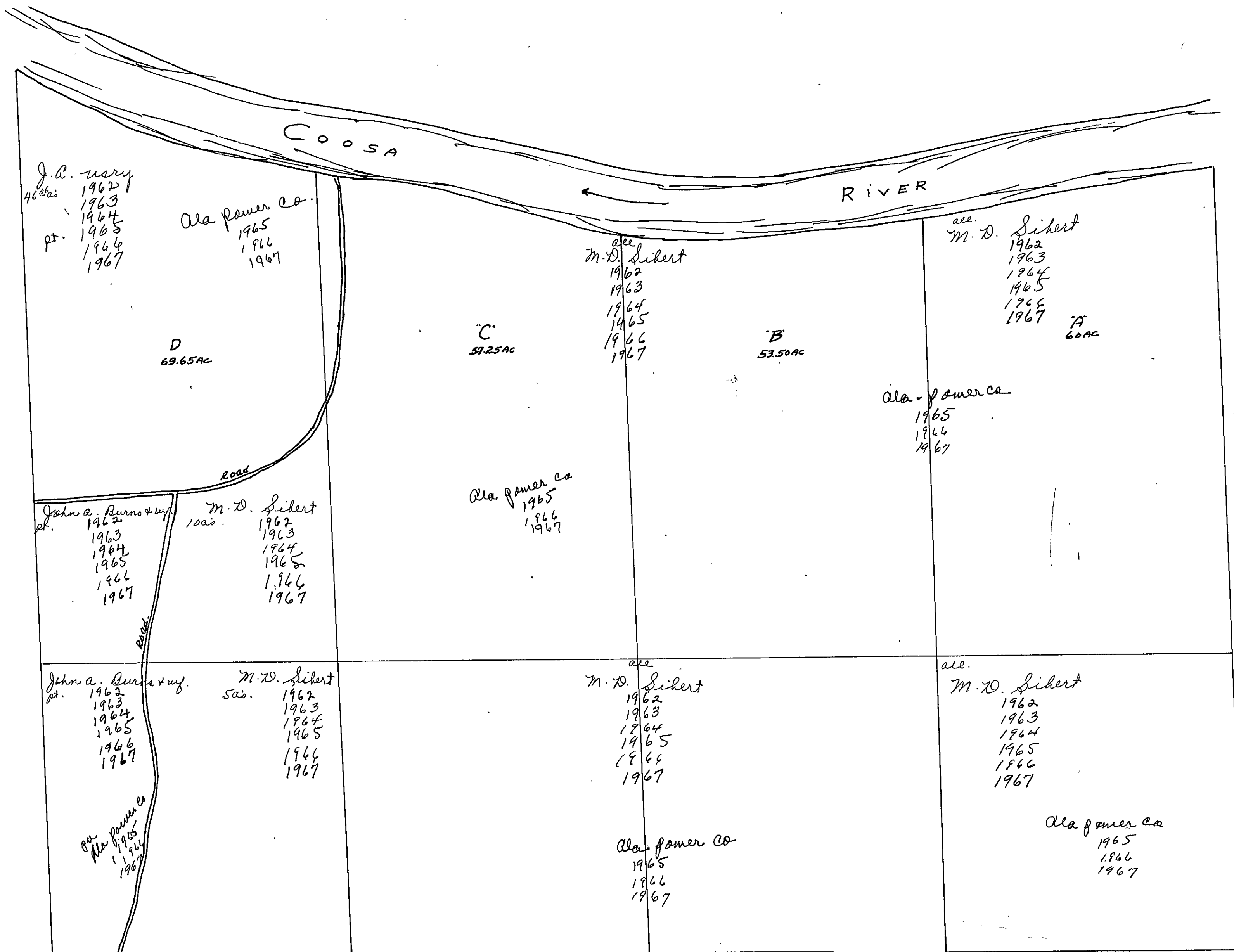
2 13 6
SEC. 2, TP. 13 S, R 6 E

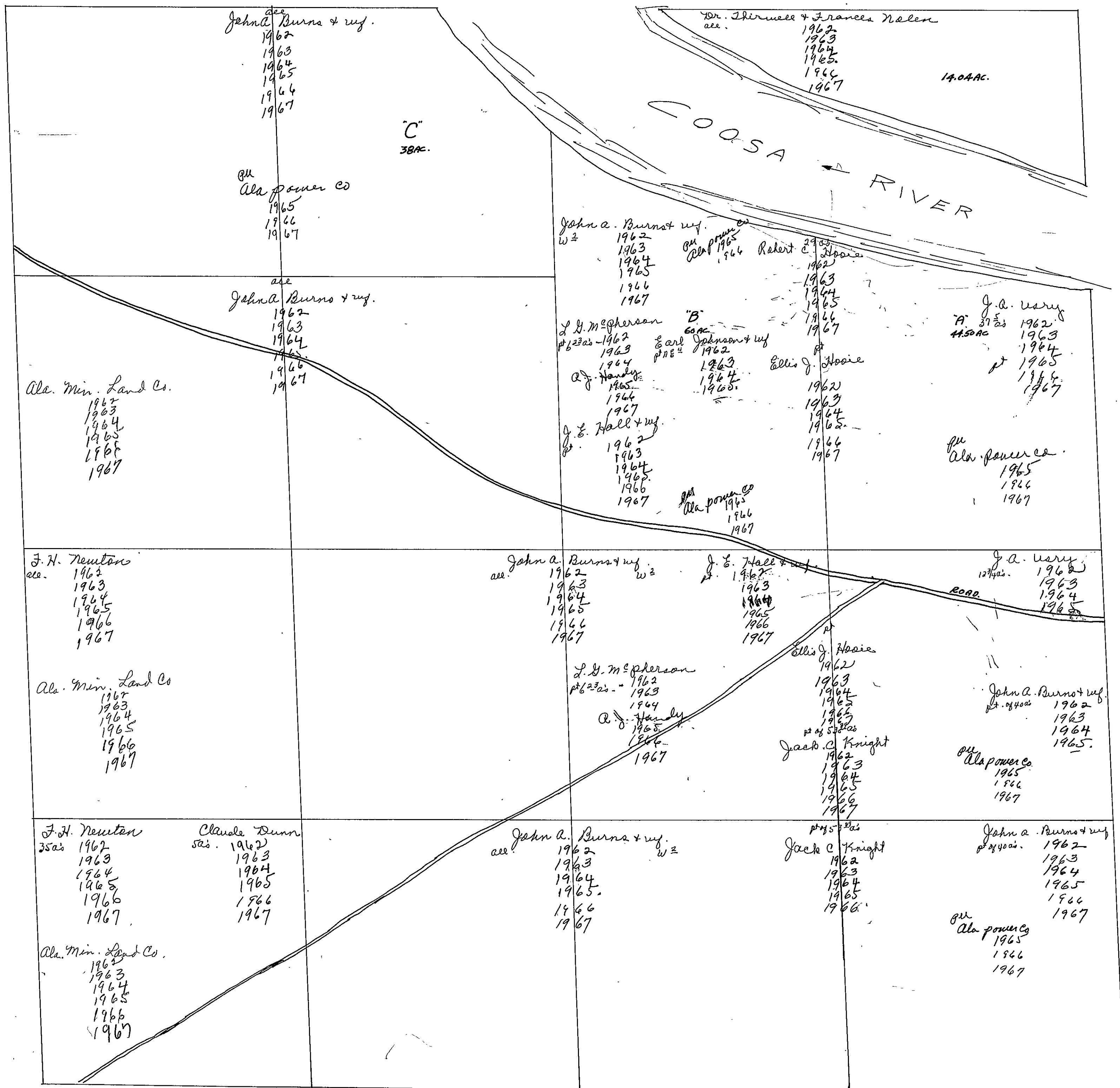
N.W. COR
SEC. 2

S.E. COR
SEC. 2



SEC. 2, TP. 13 S, R 6 E.



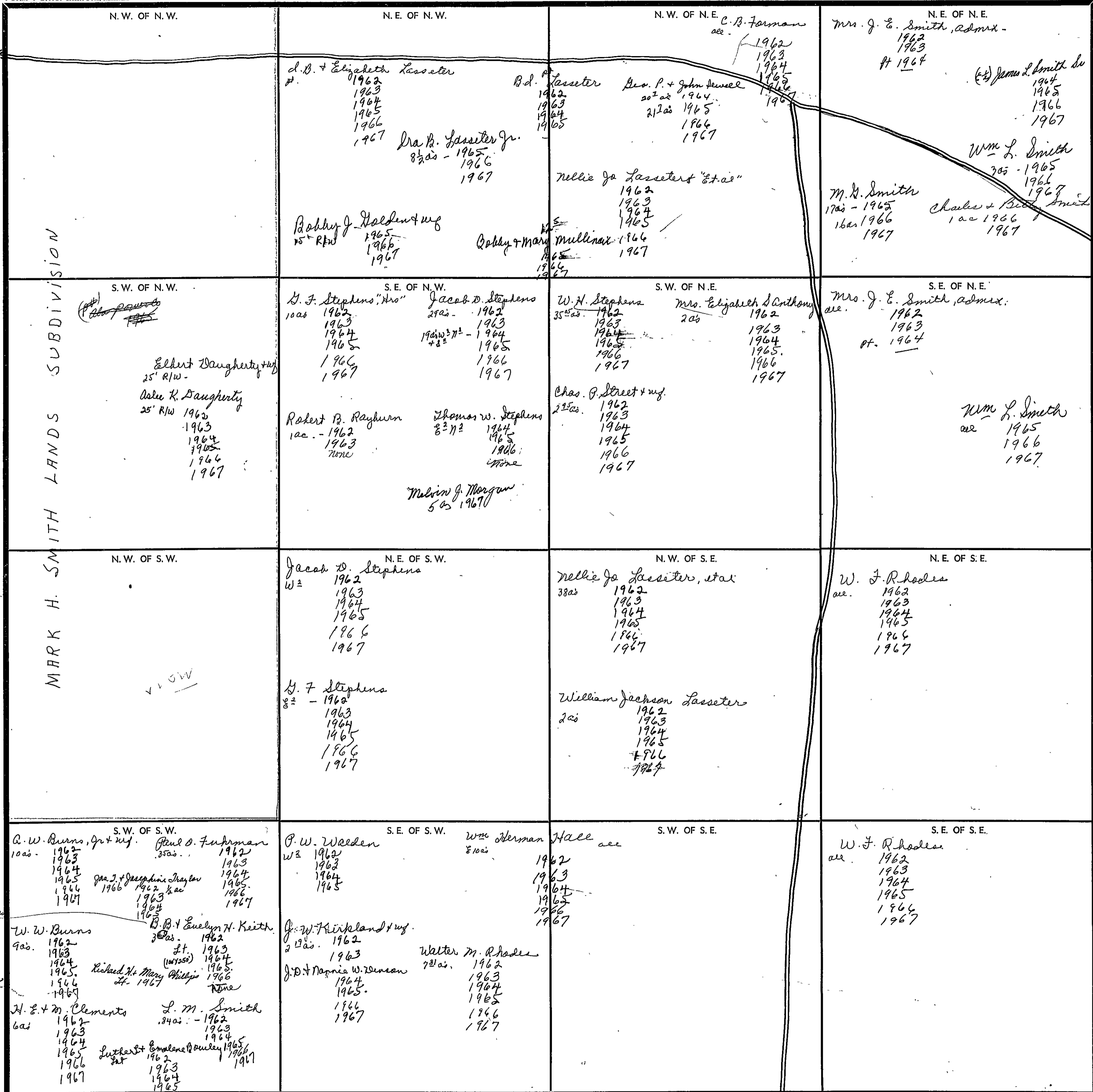


SECTION 4

TOWNSHIP 13

RANGE 6

FORM 1-S.T.C. - SOCIETY & FOR, BIRMINGHAM



MARK H. SMITH LANDS SUBDIVISION

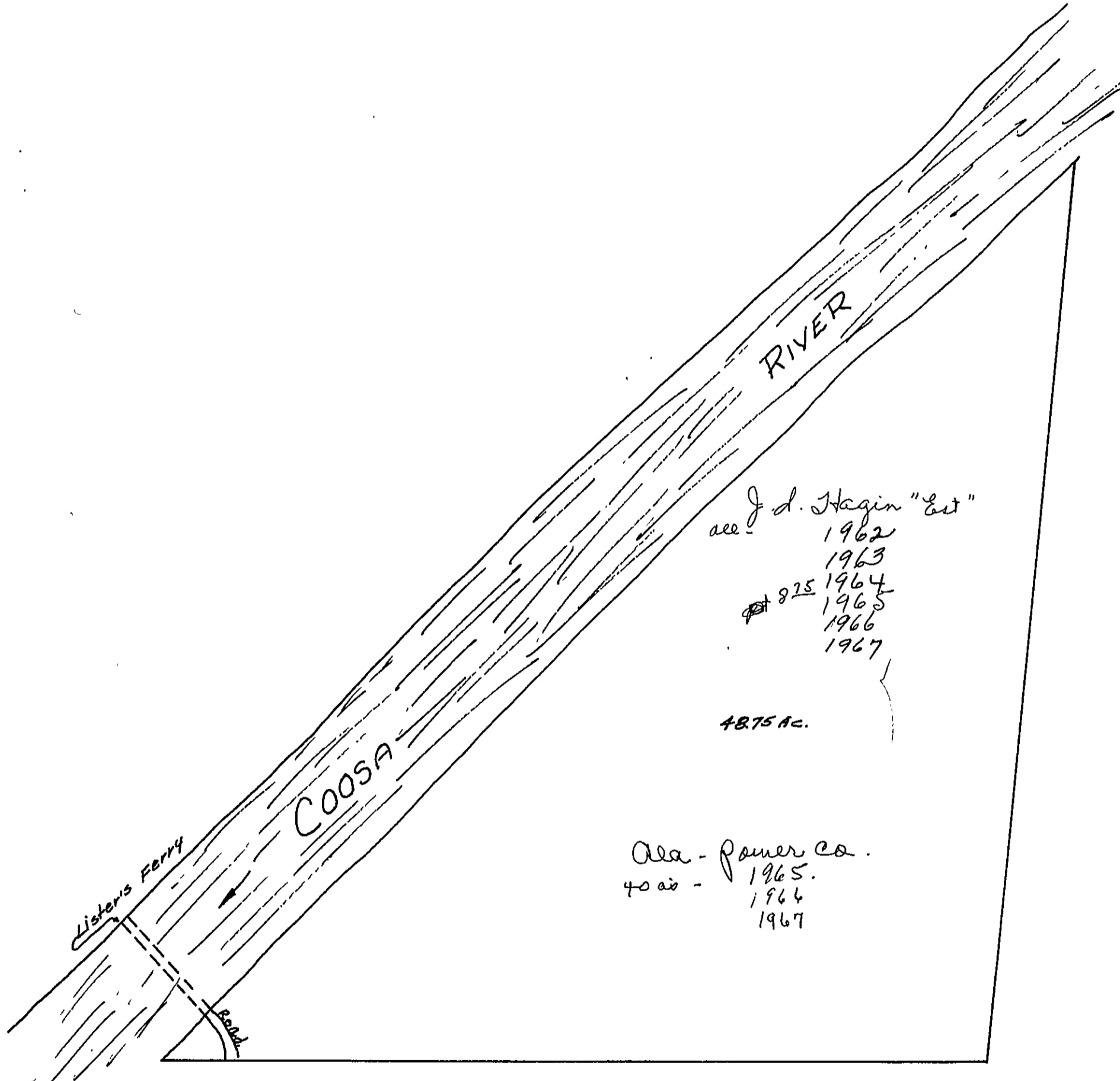
Shao + Orsilei Rhodes
1963
1964
1965
1966
1967

Mrs. Alexander
1963
1964
1965
1966
1967

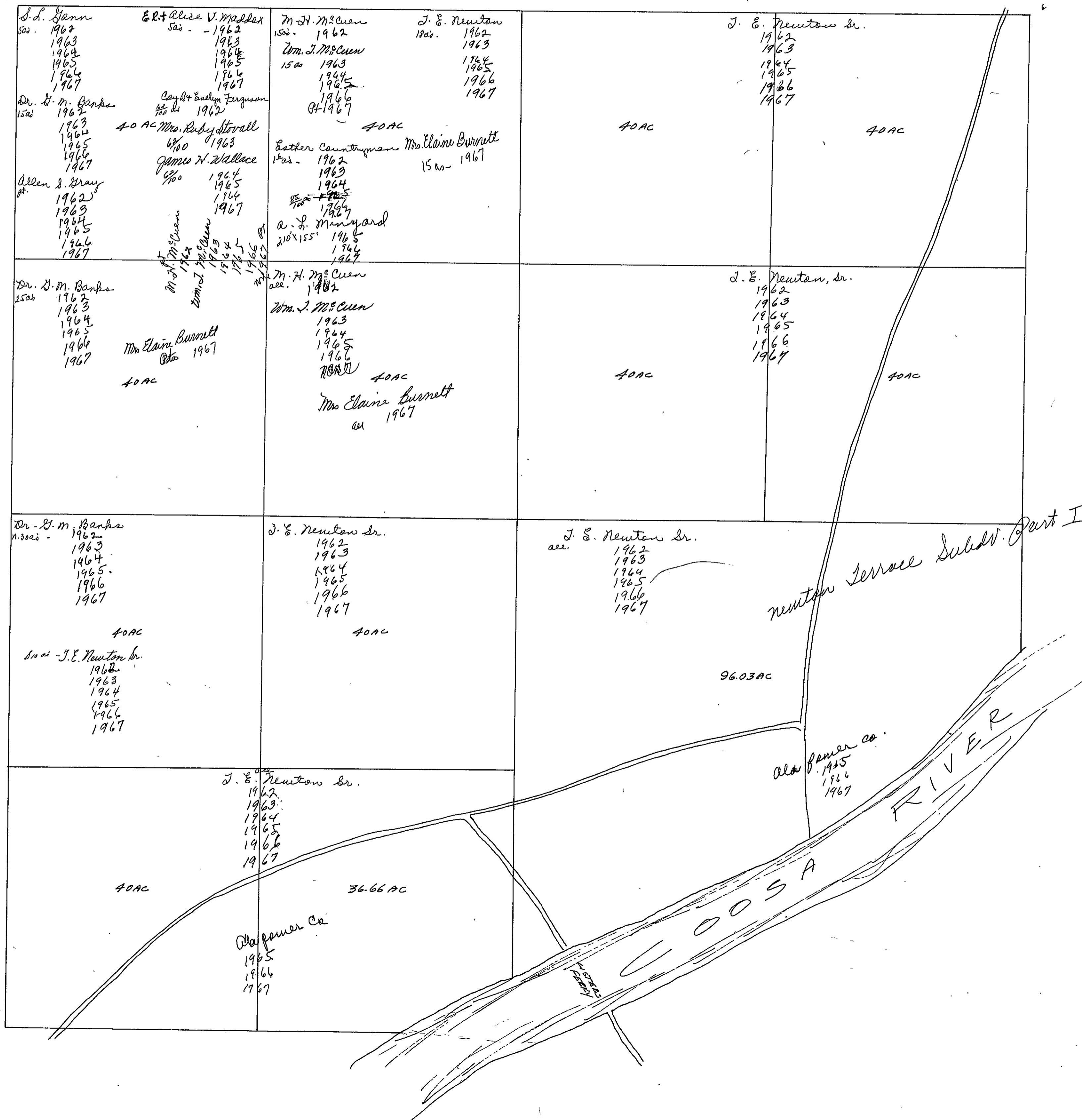
COUNTY

Scale - 1 inch = 300 Ft.

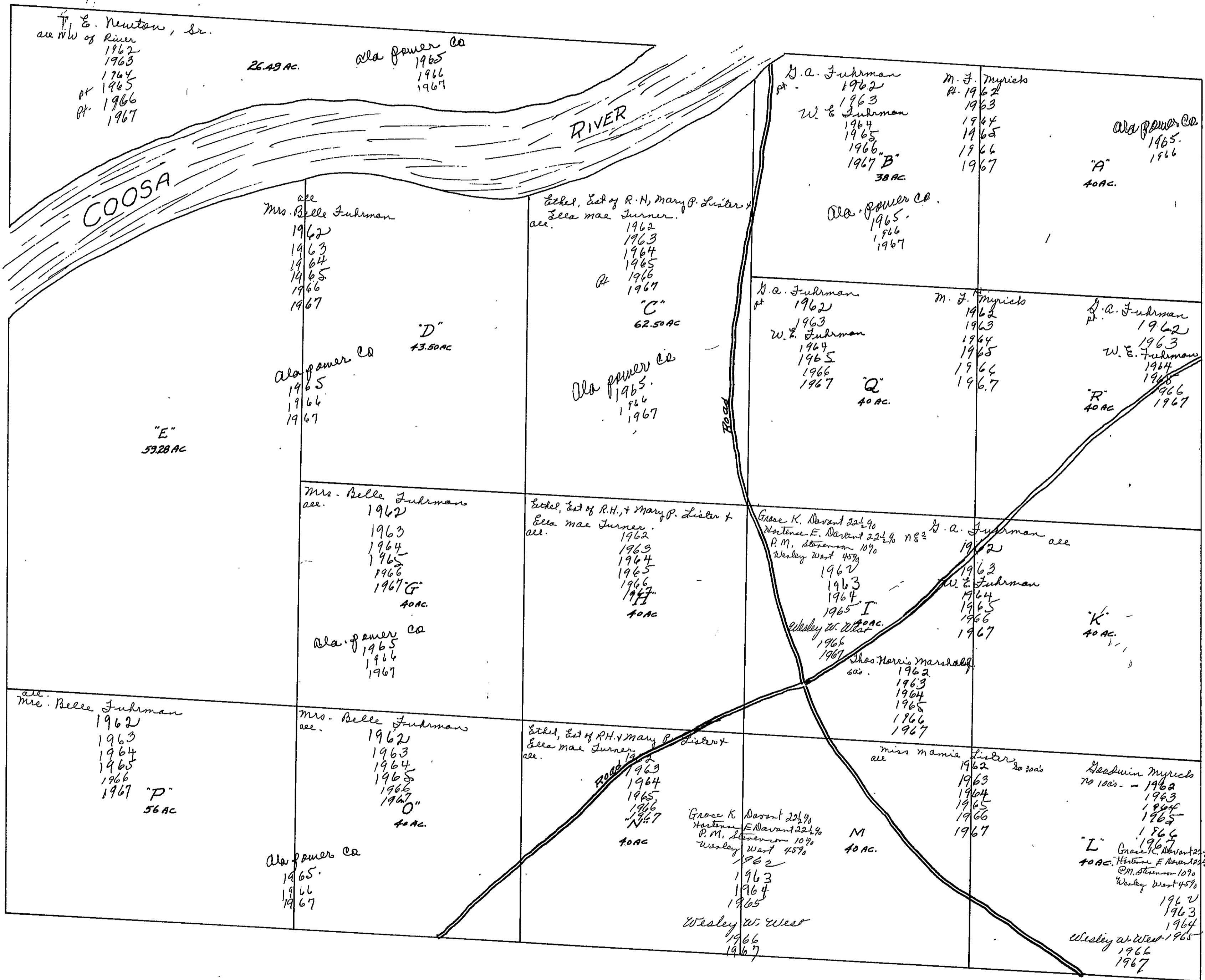
SEC. 6, TP. 13 S, R 6 E.



SEC. 6, TP. 13 S, R 6 E.

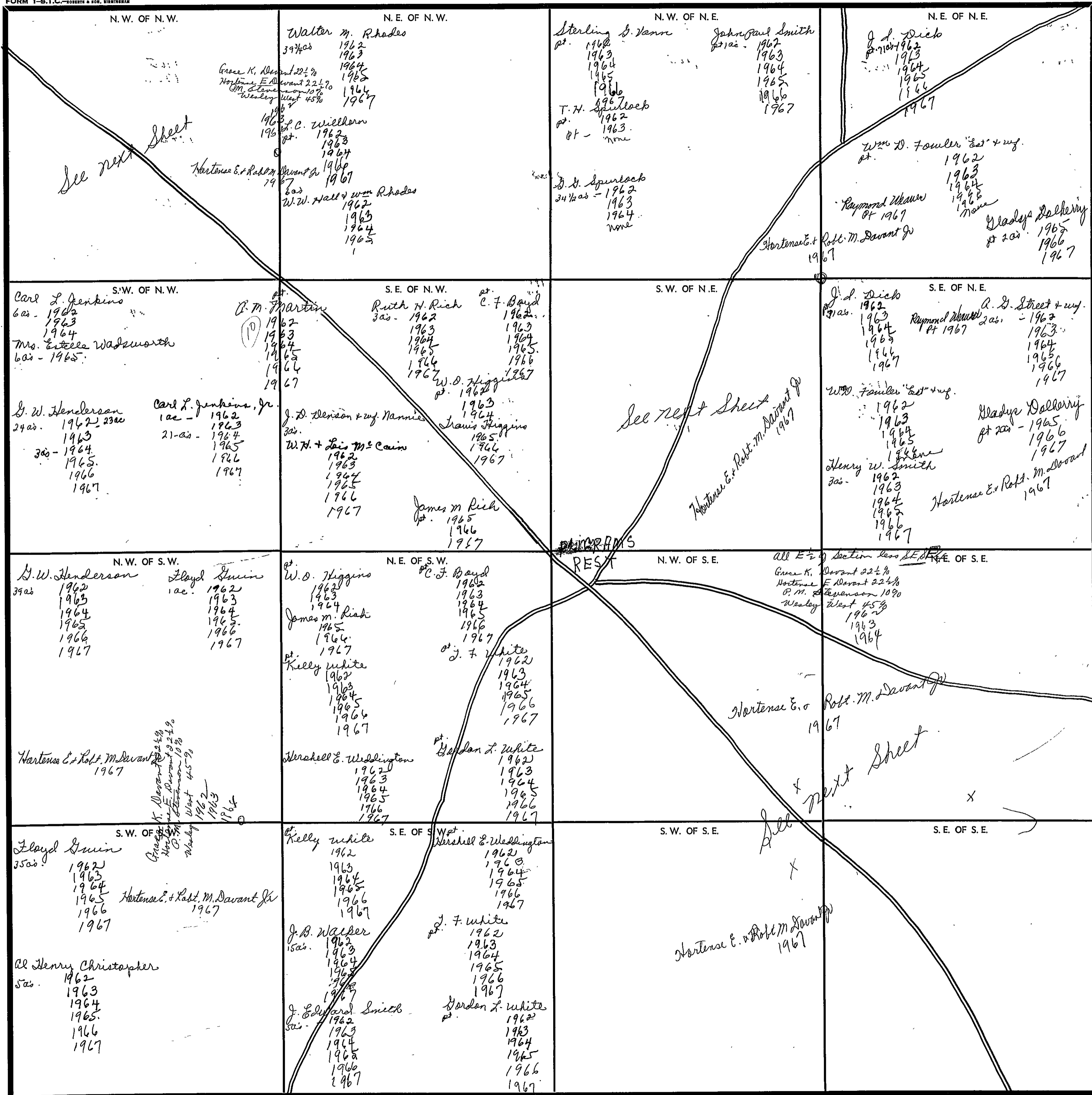


SEC. 7, T.P. 13 S, R. 6 E.



625
80
1425
165
1570

FORM I-S.T.C.—COPIES & FOR. BIRMINGHAM

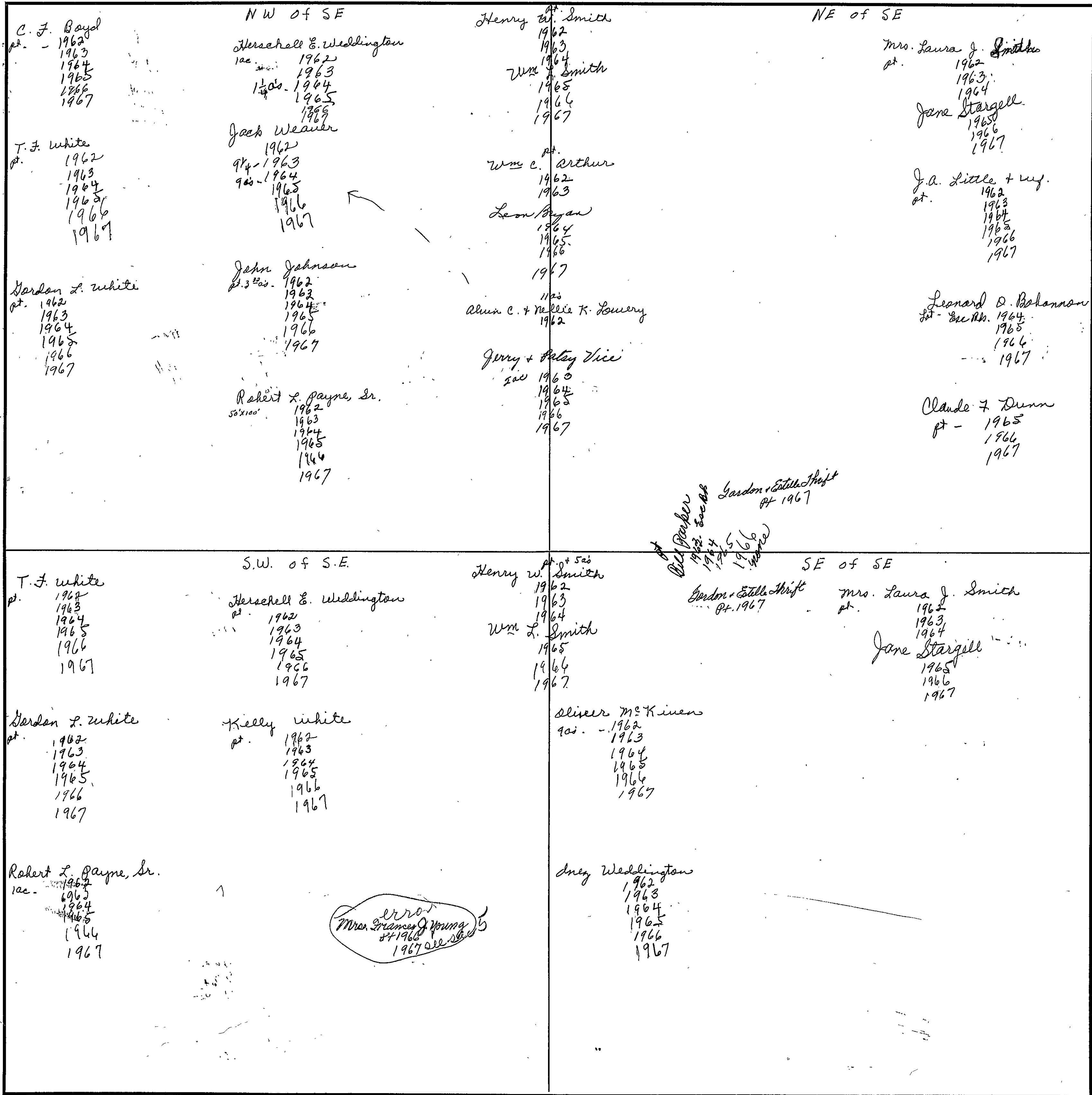


Form 1-S.T.C. P. O. N. - BIRMINGHAM

NW of NW		SW of NE	
<p>W. W. Burns 17²/₃₂ ac. 1962 1963 1964 American Gas Corp 1965 pt. 1966 1966 1967</p>	<p>Chessie Smith 2¹/₂ ac. 1962 1963 1964 1965 1966 1967</p>	<p>Paul O. Fuhrman 1/2 ac. 1962 1963 1964 1965 1966 1967</p>	<p>C. F. Boyd & wf pt. 1962 1963 1964 1965 1966 1967</p>
<p>Otis Gester & wf. 1 ac. 1962 J. H. Newton 1 ac. 1963 1964 1965 1966 1967</p>	<p>Robert H. Baskin 2 ac. 1962 1963 1964 Lewis Burgess 1965 2 ac. 1966 none</p>	<p>Walter M. Rhodes 1/4 ac. 1962 1963 1964 1965 1966 1967</p>	<p>W. D. Higgins pt. 1962 1963 1964 Travis Higgins 1965</p>
<p>James Andy Johnson 2 ac. 1962 Alvin & Nellie Lowery 1/2 1963 1964 1965 1966 1967</p>	<p>Norris Phillips 5 ac. 1962 1963 1964 1965 1966 1967</p>	<p>L. C. Willborn pt. 1962 1963 1964 1965 1966 1967</p>	<p>John Johnson pt. 2 ac. 1962 1963 1964 1965 1966 1967</p>
<p>A. M. Martin pt. 1962 1963 1964 1965 1966 1967</p>	<p>James W. Martin 2¹/₂ ac. 1962 1963 1964 1965 1966 1967</p>	<p>W. W. Hall & W. M. Rhodes pt. of 6 ac. 1962 1963 1964 1965 1966 1967</p>	<p>Sterling D. Vann pt. 1962 1963 1964 1965 1966 1967</p>
			<p>John Paul Smith pt. 1962 1963 1964 1965 1966 1967</p>
			<p>Wm. C. Arthur 1962 1963</p>
			<p>Leon Bryan 1964 1965 1966 1967</p>
			<p>Herdon L. White pt. 1962 1963 1964 1965 1966 1967</p>
			<p>T. H. Spurlack pt. 1962 none</p>
			<p>James M. Rich pt. 1965 1966</p>

Scale—1 inch = 300.00 Ft.

Form 1-S.T.C. F. H. - BIRMINGHAM



Scale - 1 inch = 300.00 Ft.

SECTION

10

TOWNSHIP

13

RANGE

6

FORM 1-S.T.C.—ROBERTS & SON, BIRMINGHAM

<p>N. W. OF N. W.</p> <p>all Liam Parker 1962 1963 1964 1965 1966 1967</p>	<p>N. E. OF N. W.</p> <p>John a. Burns + wif 1962 1963 1964 1965 1966 1967</p>	<p>N. W. OF N. E.</p> <p>J. L. Robinson 1962 1963 1964 1965 1966 1967</p> <p>Federal Land Bank of N.O. all 1962 1963 1964 1965 1966 1967</p>	<p>N. E. OF N. E.</p> <p>James F. Hopper 1962 1963 1964 1965 1966 1967</p> <p>G. E. Swindell 1962 1963 1964 1965 1966 1967</p>
<p>S. W. OF N. W.</p> <p>all Dallas M. Parker 1962 1963 1964 1965 1966 1967</p>	<p>S. E. OF N. W.</p> <p>all R. D. + Bessie A. Graham 1962 1963 1964 1965 1966 1967</p>	<p>S. W. OF N. E.</p> <p>John a. Burns + wif 1962 1963 1964 1965 1966 1967</p> <p>Ralph E. Moore + wif 1962 1963 1964 1965 1966 1967</p> <p>John Johnson 1962 1963 1964 1965 1966 1967</p>	<p>S. E. OF N. E.</p> <p>G. E. Swindell 1962 1963 1964 1965 1966 1967</p> <p>Carl Hopper 1962</p> <p>Juan Lanell Hopper 1963 1964</p> <p>Juan Lanell Cunningham 1965</p> <p>J. L. Robinson 1962 1963 1964 1965 1966 1967</p>
<p>N. W. OF S. W.</p> <p>Dallas M. Parker 1962 1963 1964 1965 1966 1967</p> <p>Mrs. Laura J. Smith 1962 1963 1964 1965 1966 1967</p> <p>Emma Lou Little 1965 1966 1967</p> <p>Jane Stargell 1965 1966 1967</p> <p>J. a. Little + wif 1962 1963 1964 1965 1966 1967</p> <p>Claude F. Dunn 1965 1966 1967</p> <p>Gordon E. Shiff 1967</p>	<p>N. E. OF S. W.</p> <p>Mrs. Laura J. Smith 1962 1963 1964 1965 1966 1967</p> <p>R. D. + Bessie A. Graham 1962 1963 1964 1965 1966 1967</p>	<p>N. W. OF S. E.</p> <p>W + Sarah Hilley 1962 1963 1964 1965 1966 1967</p>	<p>N. E. OF S. E.</p> <p>R. D. + Bessie A. Graham 1962 1963 1964 1965 1966 1967</p>
<p>S. W. OF S. W.</p> <p>all Mrs. Laura J. Smith 1962 1963 1964 1965 1966 1967</p> <p>Emma Lou Little 1965 1966 1967</p> <p>Jane Stargell 1965 1966 1967</p>	<p>S. E. OF S. W.</p> <p>all Mrs. Laura J. Smith 1962 1963 1964 1965 1966 1967</p> <p>Emma Lou Little 1965 1966 1967</p>	<p>S. W. OF S. E.</p> <p>R. D. + Bessie A. Graham 1962 1963 1964 1965 1966 1967</p> <p>Richard Bearden 1967</p>	<p>S. E. OF S. E.</p> <p>J. W. Miller, Jr. 1962 1963 1964 1965 1966 1967</p> <p>Gordon J. Miller 1962 1963 1964 1965 1966 1967</p> <p>R. F. + Dorothy Myrick 1962 1963 1964 1965 1966 1967</p>

Scale—1 inch—300 Ft.

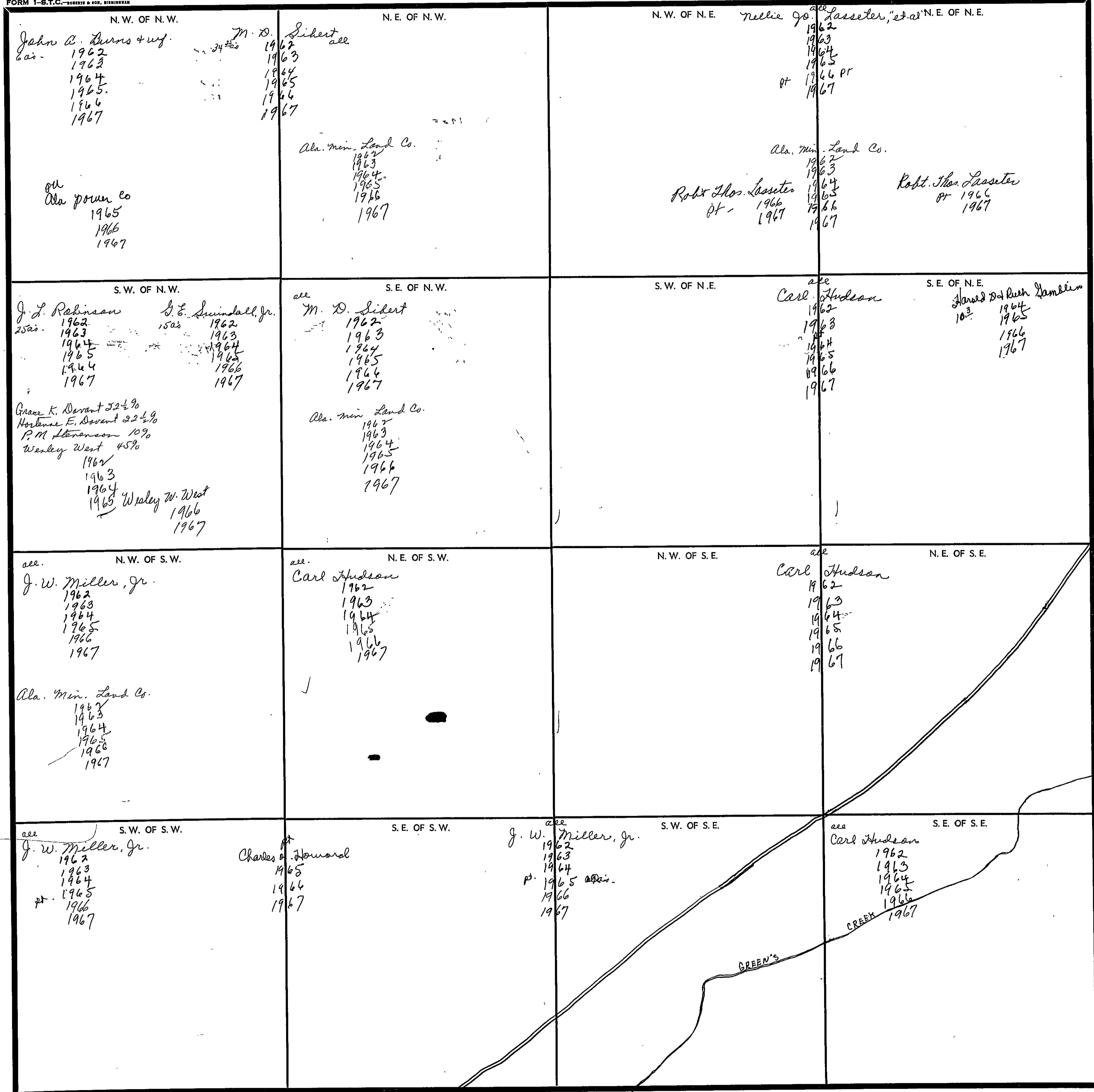
COUNTY

SECTION 11

TOWNSHIP 13

RANGE 6

FORM 1-S.T.C.—ROBERTS & SON, BIRMINGHAM



Scale—1 inch—300 Ft.

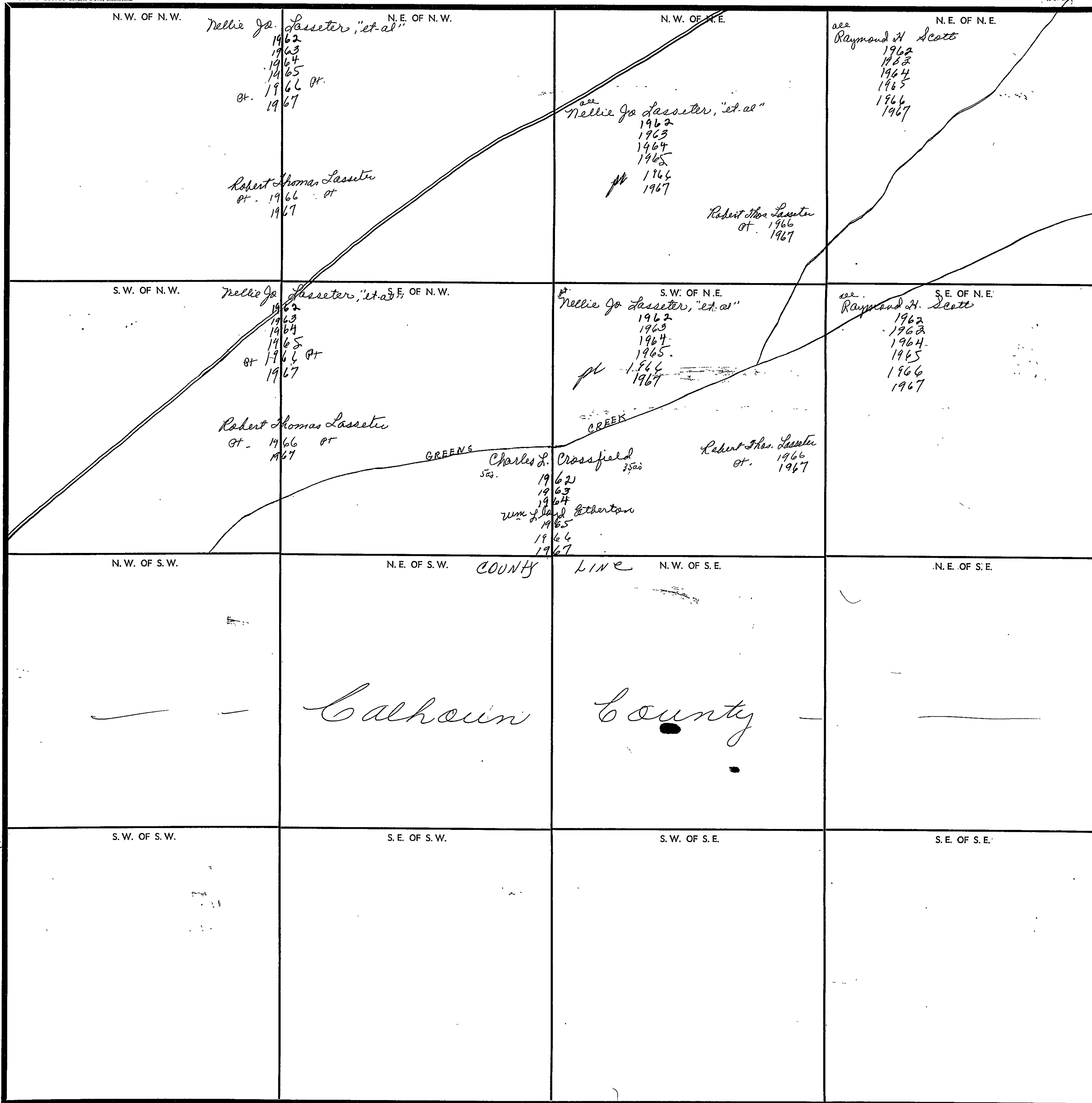
COUNTY _____

SECTION 12

TOWNSHIP 13

RANGE 6

FORM 1-8.T.C. - ROBERTS & SON, BIRMINGHAM



Scale—1 inch—300 Ft.

COUNTY _____

SECTION

14

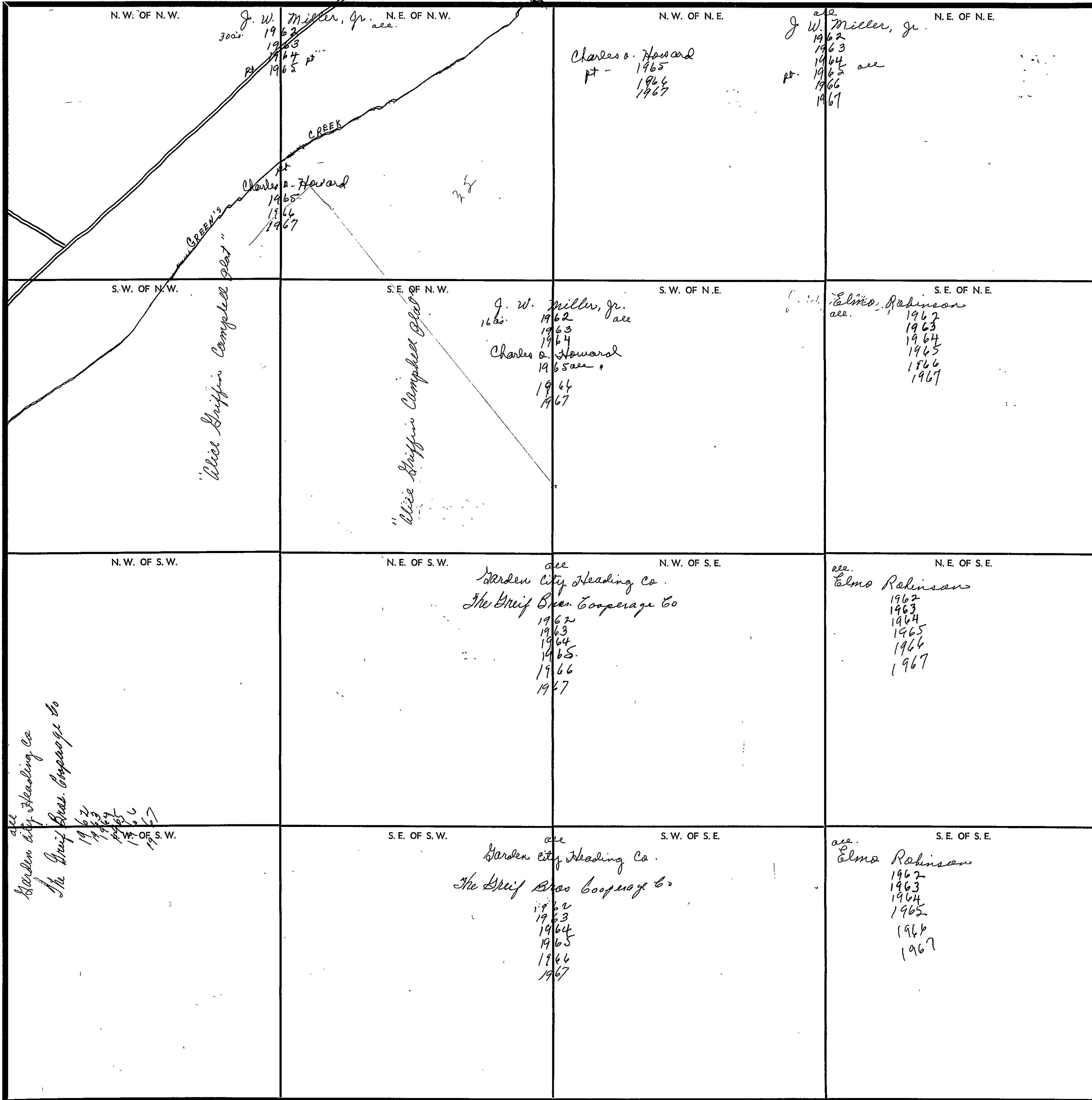
TOWNSHIP

13

RANGE

6

FORM 1-S.T.C.—ROBERTS & SON, BIRMINGHAM



Scale—1 inch=300 Ft.

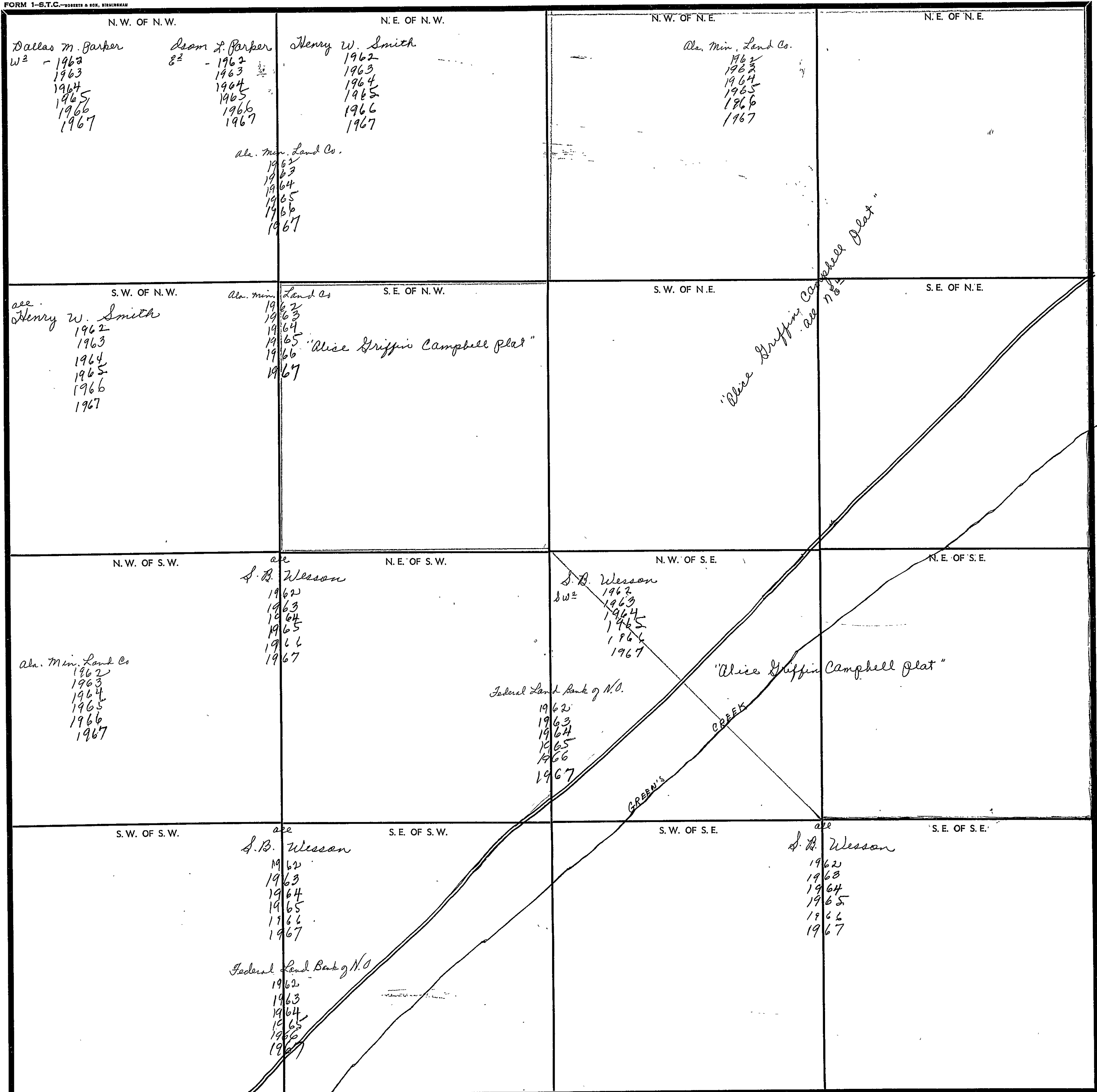
COUNTY

SECTION 15

TOWNSHIP 13

RANGE 6

FORM 1-S.T.C.—TOWERS & SON, BIRMINGHAM



Scale—1 inch—300 Ft.

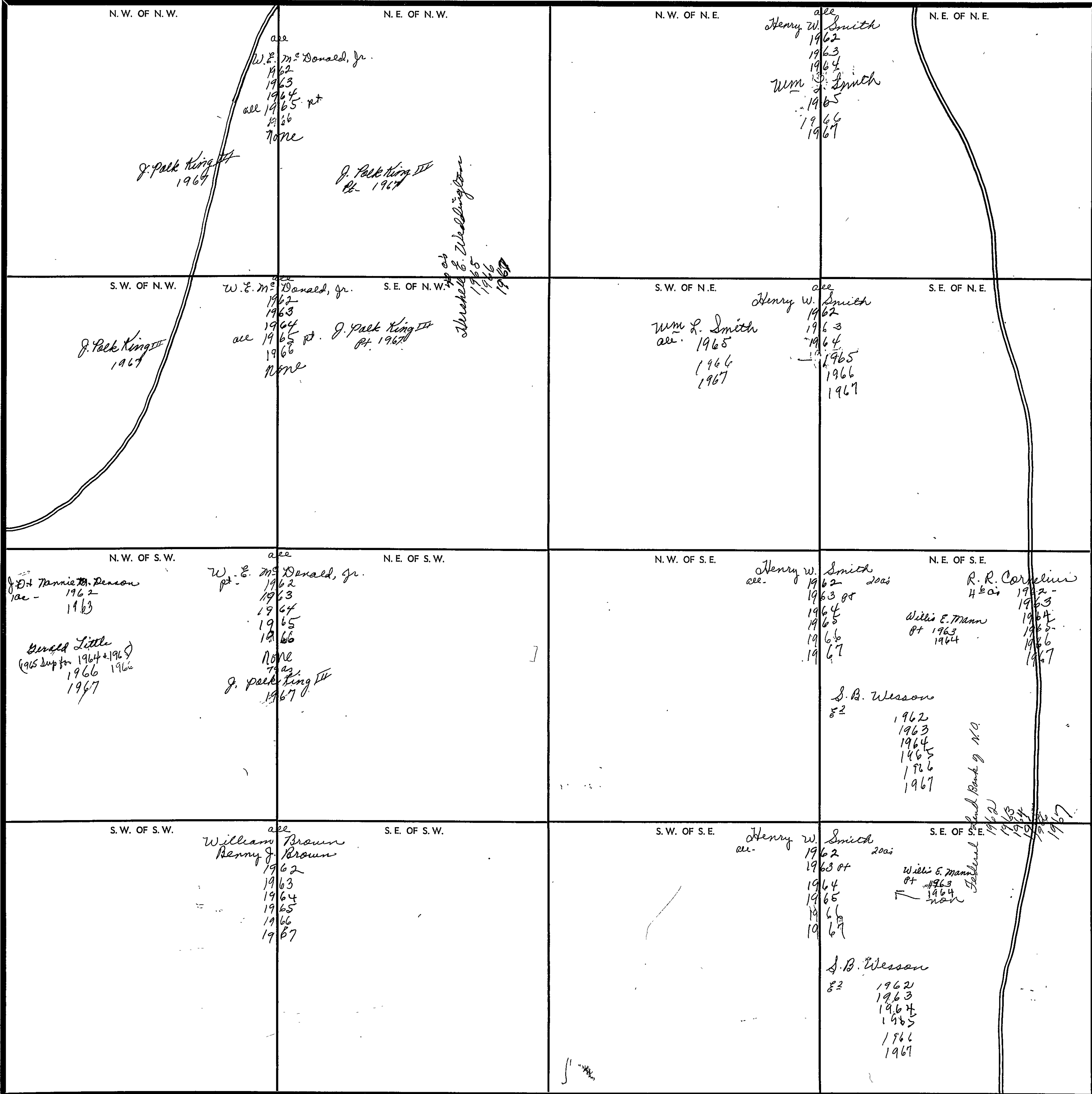
COUNTY _____

SECTION 16

TOWNSHIP 13

RANGE 6

FORM 1-5.T.C.—ROBERTS & SON, BIRMINGHAM



Scale—1 inch=300 Ft.

COUNTY _____

SECTION 17

TOWNSHIP 13

RANGE 6

Form 1-S.T.C. # 4 N. - MICHIGAN

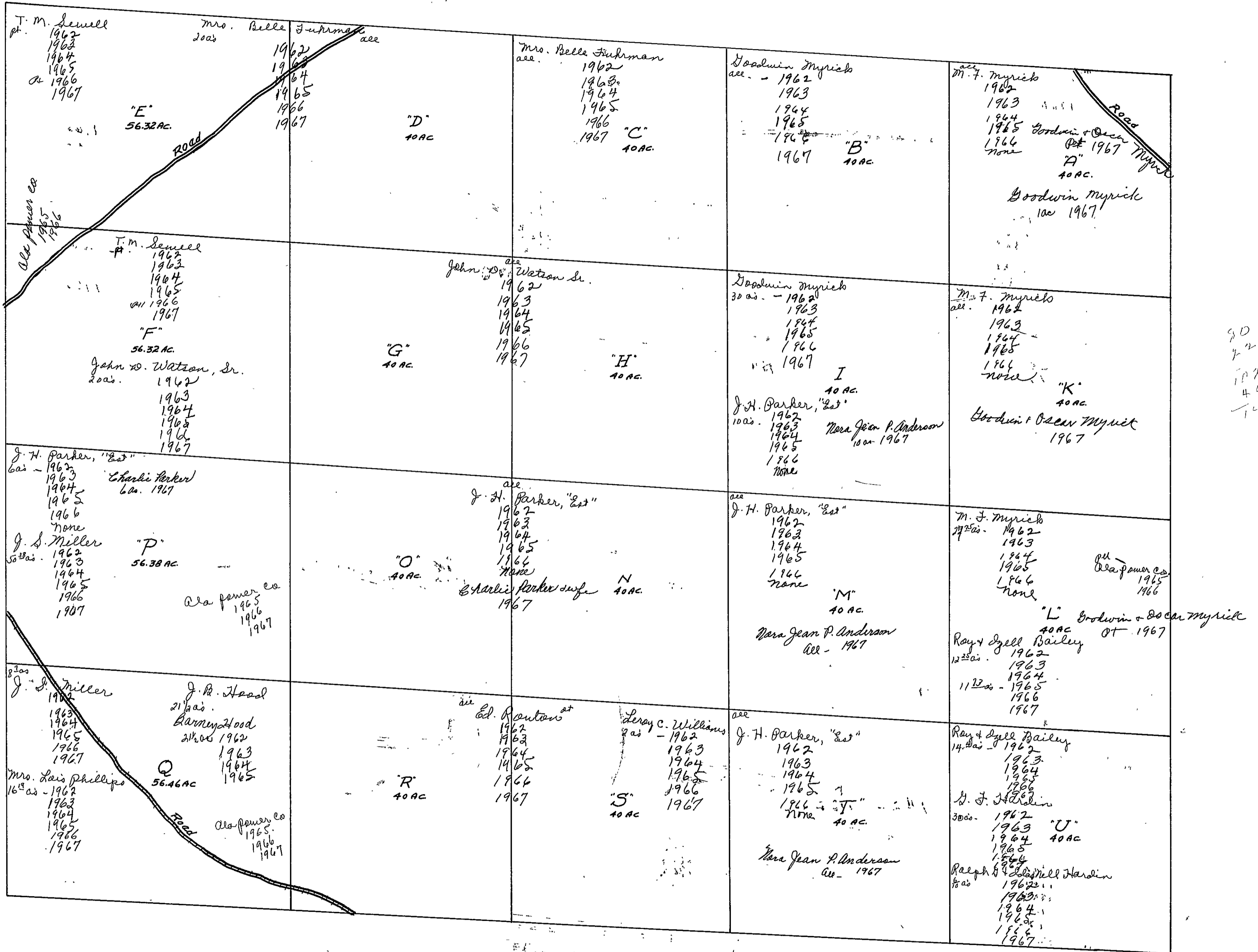
NW of NE		NE of NE	
<p>Charlie O. Dunn 7 ac - 1962-6 ac. 1963 1964 1965 1966 1967</p> <p>Wm C. Chandler 2 ac - 1962 1963 1964 1965 1966 1967</p> <p>Porter Snijder, "Est" 2 1/2 ac 1962 1963 1964 1965 1966 1967</p> <p>Billy L. + Mary E. Noah 1 ac - 1962 1963 1964 1965 1966 1967</p>	<p>Jervis M. Cochran 2 ac - 1962 1 ac - 1963 1964 1965</p> <p>John W. Jones, Jr. + wife 3 w 5 ac - 1962 1963 1964 1965 1966 1967</p> <p>Clarence Kilgore 2 ac - 1962 1963 1964 1965 1966 1967</p> <p>Shost Mattie Samples 2 ac - 1962 1963 1964 1965 1966 1967</p> <p>Jimmy Earl Woodard 3 ac - 1962 4 ac 1963 1964 1965 1 ac - 1966 1967</p> <p>M. B. Woodard 3 ac 1966 1967</p>	<p>Wm H. Smith 2 1/2 ac - 1962 1963 2 3/4 ac - 1964 1965 2 1/2 ac - 1964 1967</p> <p>R. E. McEwen 1 1/2 ac - 1964 1965 1966 1967</p> <p>C. H. Wolfe 2 ac - 1962 1963 1964 1965 1966 1967</p> <p>Chester E. Berry + wife 2 ac - 1965 1966 1967</p> <p>Beryl M. Lendon 2 ac - 1962 1963 1964 1965 1966 1967</p> <p>Jerry W. Jones + wife 3 ac - 1962 1963 1964 1965 1966 1967</p>	<p>Bert Morgan 7 ac - 1962 1963 outside city 1964 1965 1966 1967</p> <p>Bart Bolton 16 ac - 1962 1963 1964 1965 1966 1967</p> <p>1967 N. B. Myrick - car dealer</p> <p>Herman + Ruby Crowe 1 ac - 1962 1963 1964 1965 1966 72574 Mrs Ruby Crowe Rt 1967</p> <p>Thomas W. Bolton 3 ac - 1966</p> <p>Guy Harris 8 3/4 ac - 1962 1963 1964 1965</p> <p>Aaron W. Cochran 4 3/4 ac - 1962 1963 1964 1965 1966 1967</p> <p>Herman + Ruby Crowe 1 ac - 1962 1963 1964 1965 1966 72574 Mrs Ruby Crowe Rt 1967</p> <p>Aaron W. Cochran Rt 1966 8 1/2 ac 1967</p> <p>Elbert Rich pt. 1962 1963 1964 1965 1966 1967</p> <p>Charles + Shirley Clough 1 ac - 1965 1966 1967</p>
SW of NE		SE of NE	
<p>Porter Snijder, "Est" 18 ac - 1962 1963 1964 1965 1966 1967</p> <p>Clarence Kilgore 4 ac - 1962 1963 1964 1965 1966 1967</p>	<p>Mrs. Eva Mae Berry 1 1/2 ac - 1962 1963 1964</p> <p>Thomas L. Cullerson 1965 1966 1967</p> <p>Aaron W. Cochran 4 3/4 ac - 1962 1963 1964 1965 1966 1967</p>	<p>Thurman J. Wolfe 4 1/4 ac - 1962 1963 1964 1965 1966 1967</p> <p>Herman + Ruby Crowe 1 ac - 1962 1963 1964 1965 1966 72574 Mrs Ruby Crowe Rt 1967</p> <p>Thomas W. Bolton 3 ac - 1966</p> <p>Guy Harris 8 3/4 ac - 1962 1963 1964 1965</p> <p>Elbert Rich pt. 1962 1963 1964 1965 1966 1967</p> <p>Charles + Shirley Clough 1 ac - 1965 1966 1967</p>	<p>Bart Bolton 16 ac - 1962 1963 1964 1965 1966 1967</p> <p>1967 N. B. Myrick - car dealer</p> <p>Herman + Ruby Crowe 1 ac - 1962 1963 1964 1965 1966 72574 Mrs Ruby Crowe Rt 1967</p> <p>Thomas W. Bolton 3 ac - 1966</p> <p>Guy Harris 8 3/4 ac - 1962 1963 1964 1965</p> <p>Elbert Rich pt. 1962 1963 1964 1965 1966 1967</p> <p>Charles + Shirley Clough 1 ac - 1965 1966 1967</p>

Scale - 1 inch = 300.00 Ft.

COUNTY

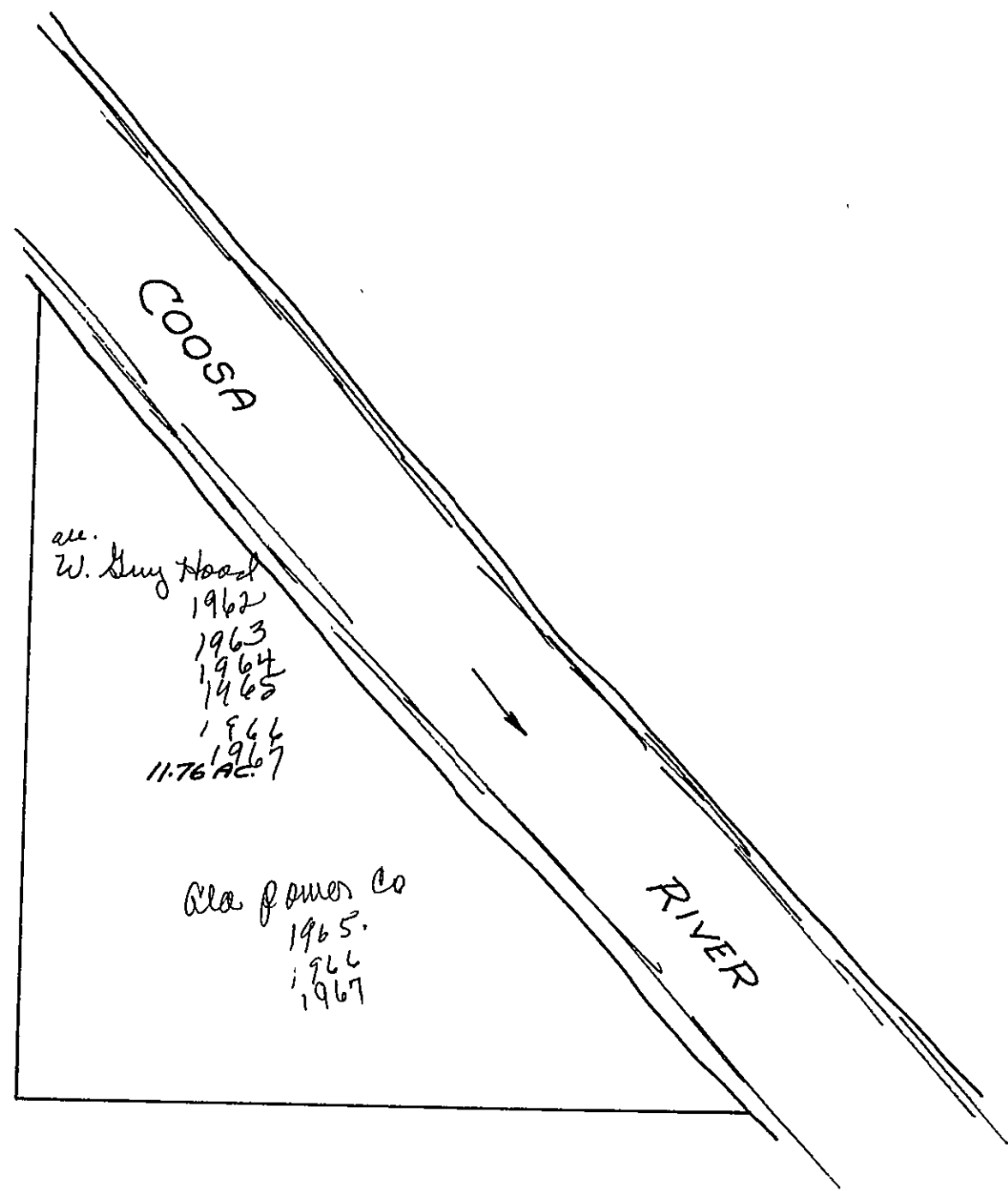
NW of SE		NE of SE	
<p>Clarence Kilgore pt. 1962 1963 1964 1965 1966 1967</p> <p>E. B. Snider 8/2 ac 1962 1963 1964 1965 1966 1967</p> <p>Mrs. Jeniene Lankford 2 ac 1962 1963 1964 1965 1966 1967</p> <p>T. W. M. Meekin, Jr. 1 ac 1962 1963 1964 1965 1966 1967</p>	<p>Kerwin Burgess 1 1/2 ac 1962 1963 1964 1965</p> <p>Emory Mullins 1 1/2 ac 1966 1967</p> <p>Aaron W. Cochran 9/4 ac 1962 1963 1964 1965 1966 8/2 ac 1967</p> <p>Lewis M. Cochran 3/4 ac 1962 1963 1964 1965 1966 1967</p> <p>Betty J. Hillley 13 2/3 ac 1962 1963 1964 1965 1966 1967</p> <p>Mary Bellingsley 1/4 ac 1962 1963 1964 1965 1966 1967</p>	<p>Billy Harris pt. 1962 1963 1964 1965</p> <p>Allen W. Cochran pt. 1966 1967</p> <p>Herman & Ruby Crouse 1 ac 1962 1963 1964 1965 1966 none</p> <p>Mrs. Ruby Crouse 1/2 ac 1967</p> <p>Elbert Rich pt. 1962 1963 1964 1965 1966 1967</p> <p>D. B. Myriels 1 1/2 ac 1962 1963 1964 1965 1966 1967</p>	<p>Wm. Braun 20 ac none</p> <p>H. D. Hoad 1 1/2 ac 1962</p> <p>W. D. Bullard 1 1/2 ac 1962 1963. 2.97 ac 1964 1965 1966 1967</p> <p>Benny J. Brown 2 7/8 ac 1962 1963 1964 1965 1966 1967</p> <p>Grace J. Brown 1/2 ac 1962 1963 1964 1965 1966 1967</p>
SE of SW		SW of SE	
<p>H. A. Fuhrman 8 ac</p> <p>Mrs. Gladys Vinson 3 ac 1962 1963 1964 1965 1966 1967</p> <p>Wm. Price Patterson 3 ac 1962 1963 1964 1965 1966 1967</p> <p>Fred N. Little 1 ac 1967</p>	<p>R. B. Fuhrman 1 ac 1962-9 ac 6.7 ac 1963 1964 1965 1966 1967</p> <p>H. A. Fuhrman plat pt.</p> <p>Paul Q. Fuhrman 4 ac 1962 1963 1964 none</p> <p>Shurman & Wolfe 1 1/2 ac 1965 1966 1967</p> <p>Donald & Eloise Gulledge 1 ac 1962 1963 1964 1965</p> <p>Robert N. & Betty Beggs 1 ac 1966 1967</p> <p>H. Dwight Hoad 2 ac 1965 1966 1967</p>	<p>Daniel T. Smith 1 1/2 ac 1962 1963 1964 1965 1966 1967</p> <p>A. D. Jennings 4 1/2 ac 1962 1963 1964 1965 1966 1967</p> <p>Sauviesle Baptist Church 5 ac</p>	<p>Wm. Braun 20 ac none</p> <p>H. D. Hoad 1 1/2 ac 1962</p> <p>W. D. Bullard 1 1/2 ac 1962 1963. 2.97 ac 1964 1965 1966 1967</p> <p>Benny J. Brown 2 7/8 ac 1962 1963 1964 1965 1966 1967</p> <p>Grace J. Brown 1/2 ac 1962 1963 1964 1965 1966 1967</p>

SEC. 18, TP. 13 S, R 6 E

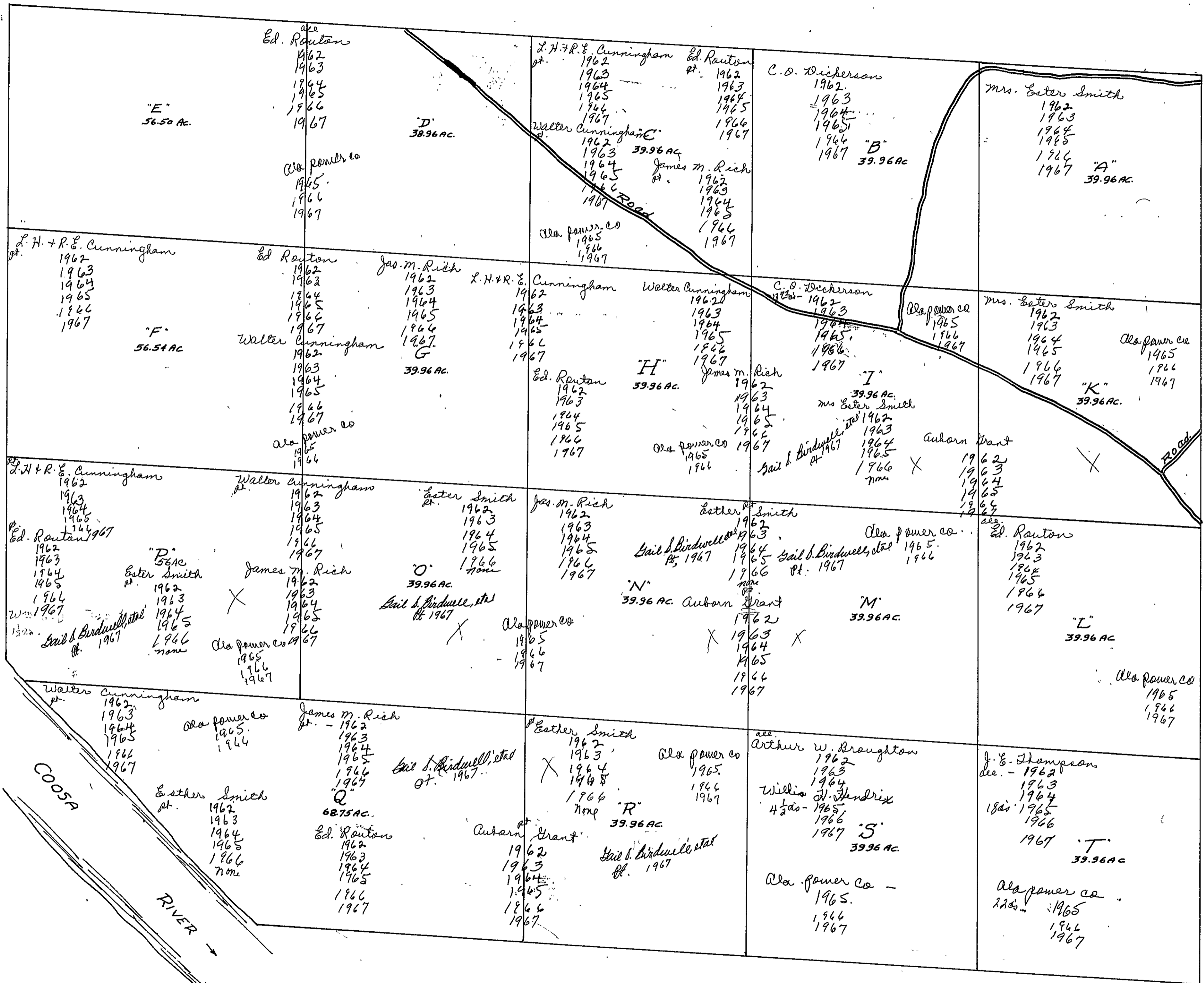


90
72
197
40
142

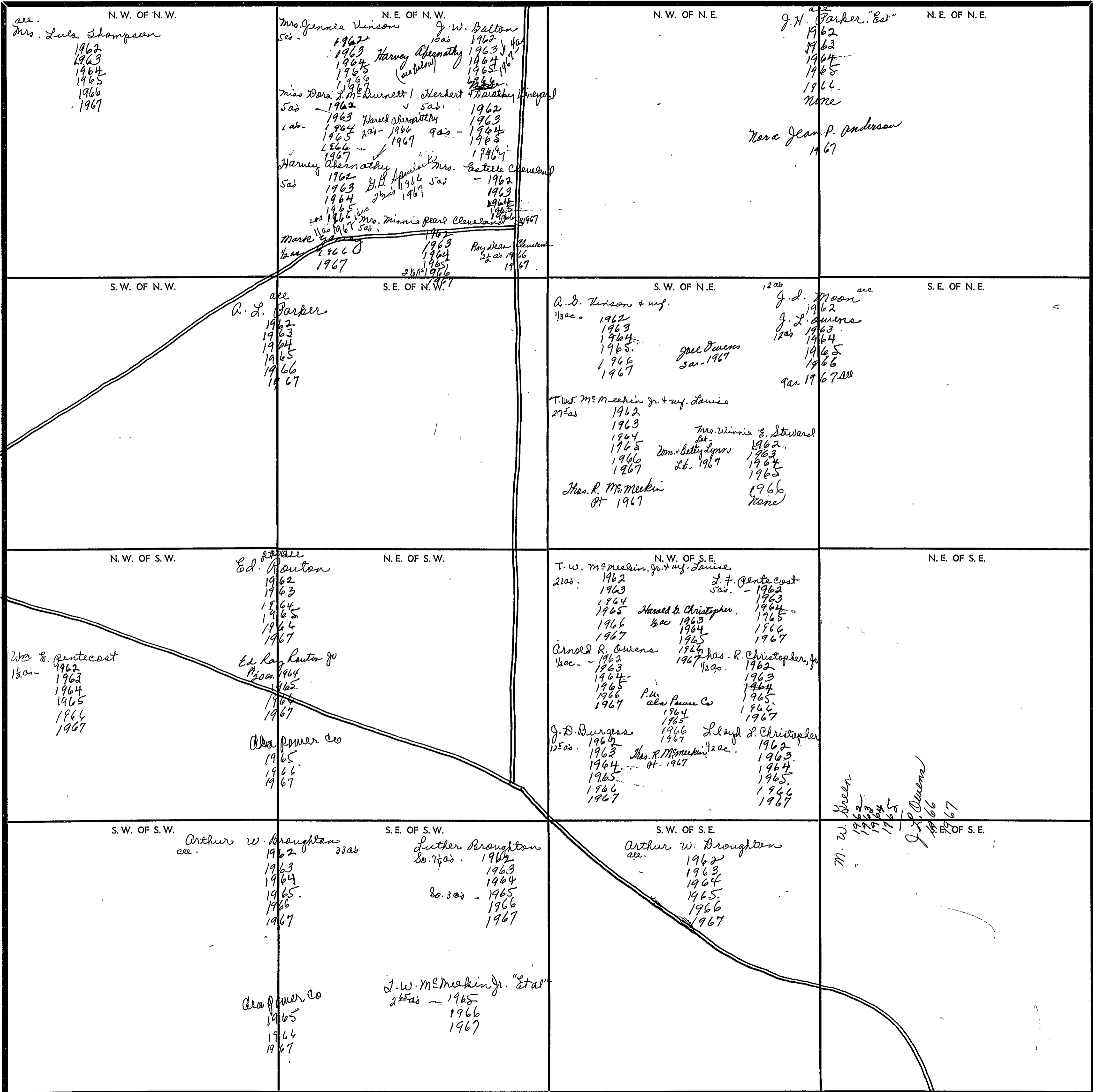
SEC. 19, TP. 13 S, R. 6 E



SEC. 19, T.P. 13 S, R. 6 E



FORM 1-S.T.C.—ROBERTS & SON, BIRMINGHAM



Scale—1 inch=300 Ft.

FORM 1-S.T.C.—COPIES & SON, MINNEAPOLIS

<p>N. W. OF N. W.</p> <p>all. William Brown Benny J. Brown 1962 1963 1964 1965 1966 1967</p>	<p>N. E. OF N. W.</p> <p>all. William Brown Benny J. Brown 1962 1963 1964 1965 1966 1967</p> <p>Grace K. Devant 22 1/2% Hortense E. Devant 22 1/2% P. M. Stevenson 10% Wesley West 45% 1962 1963 1964 1965 Wesley W. West 1966 1967</p>	<p>N. W. OF N. E.</p> <p>Jester H. Smith 1962 1963 1964 1965 1966 1967</p>	<p>N. E. OF N. E.</p>
<p>S. W. OF N. W.</p> <p>all. J. L. Moan 1962 J. L. Owens 1963 1964 1965 1966 1967</p>	<p>S. E. OF N. W.</p> <p>all. J. B. Sheffield 1962 1963 1964 1965 1966 1967</p> <p>Grace K. Devant 22 1/2% Hortense E. Devant 22 1/2% P. M. Stevenson 10% Wesley West 45% 1962 1963 1964 1965 Wesley W. West 1966 1967</p>	<p>N. W. OF N. E.</p> <p>all. E. R. Campbell 1962 1963 1964 1965</p> <p>Wesley W. West 1962 1963 1964 1965 1966 1967</p>	<p>S. E. OF N. E.</p> <p>Bruce W. Walker 1962 1963 1964 1965</p> <p>C. R. Belotti 1966 1967</p>
<p>N. W. OF S. W.</p> <p>all. J. E. Thompson 1962 1963 1964 1965 1966 1967</p>	<p>N. E. OF S. W.</p> <p>all. J. B. Sheffield 1962 1963 1964 1965 1966 1967</p> <p>Grace K. Devant 22 1/2% Hortense E. Devant 22 1/2% P. M. Stevenson 10% Wesley West 45% 1962 1963 1964 1965 Wesley W. West 1966 1967</p>	<p>N. W. OF S. E.</p> <p>J. F. Bahannon 1962 1963 1964 1965 1966 1967</p> <p>Dr. Bahannon 1962 1963 1964 1965 1966 1967</p> <p>Mrs. Lula Bahannon 1962 1963 1964 1965 1966 1967</p> <p>O. V. Bahannon 1962 1963 1964 1965 1966 1967</p> <p>James W. Madlock 1962 1963 1964 1965 1966 1967</p>	<p>N. E. OF S. E.</p> <p>E. R. Campbell 1962 1963 1964 1965</p> <p>Oscar Ray McWail 1962 1963 1964 1965 1966 1967</p> <p>Judie May McKeen 1962 1963 1964 1965 1966 1967</p> <p>James M. Smith 1962 1963 1964 1965 1966 1967</p>
<p>S. W. OF S. W.</p> <p>all. J. E. Thompson 1962 1963 1964 1965 1966 1967</p> <p>Grace K. Devant 22 1/2% Hortense E. Devant 22 1/2% P. M. Stevenson 10% Wesley West 45% 1962 1963 1964 1965 1966 1967 Wesley W. West 1966 1967</p>	<p>S. E. OF S. W.</p> <p>J. B. Sheffield 1962 1963 1964 1965 1966 1967</p> <p>E. J. Smith 1962 1963 1964 1965 1966 1967</p> <p>Thomas Ware 1962 1963 1964 1965 1966 1967</p> <p>B. R. Keenum 1962 1963 1964 1965 1966 1967</p>	<p>S. W. OF S. E.</p> <p>Carl F. + Viola Harp 1962 1963 1964 1965 1966 1967</p> <p>Hoyt S. Vinson 1962 1963 1964 1965 1966 1967</p> <p>E. L. Dunningway 1962 1963 1964 1965 1966 1967</p> <p>Mrs. Frances K. Dunningway 1962 1963 1964 1965 1966 1967</p> <p>Tom W. Dunningway 1962 1963 1964 1965 1966 1967</p>	<p>S. E. OF S. E.</p> <p>James M. Smith 1962 1963 1964 1965 1966 1967</p> <p>M. S. Smith 1962 1963 1964 1965 1966 1967</p>

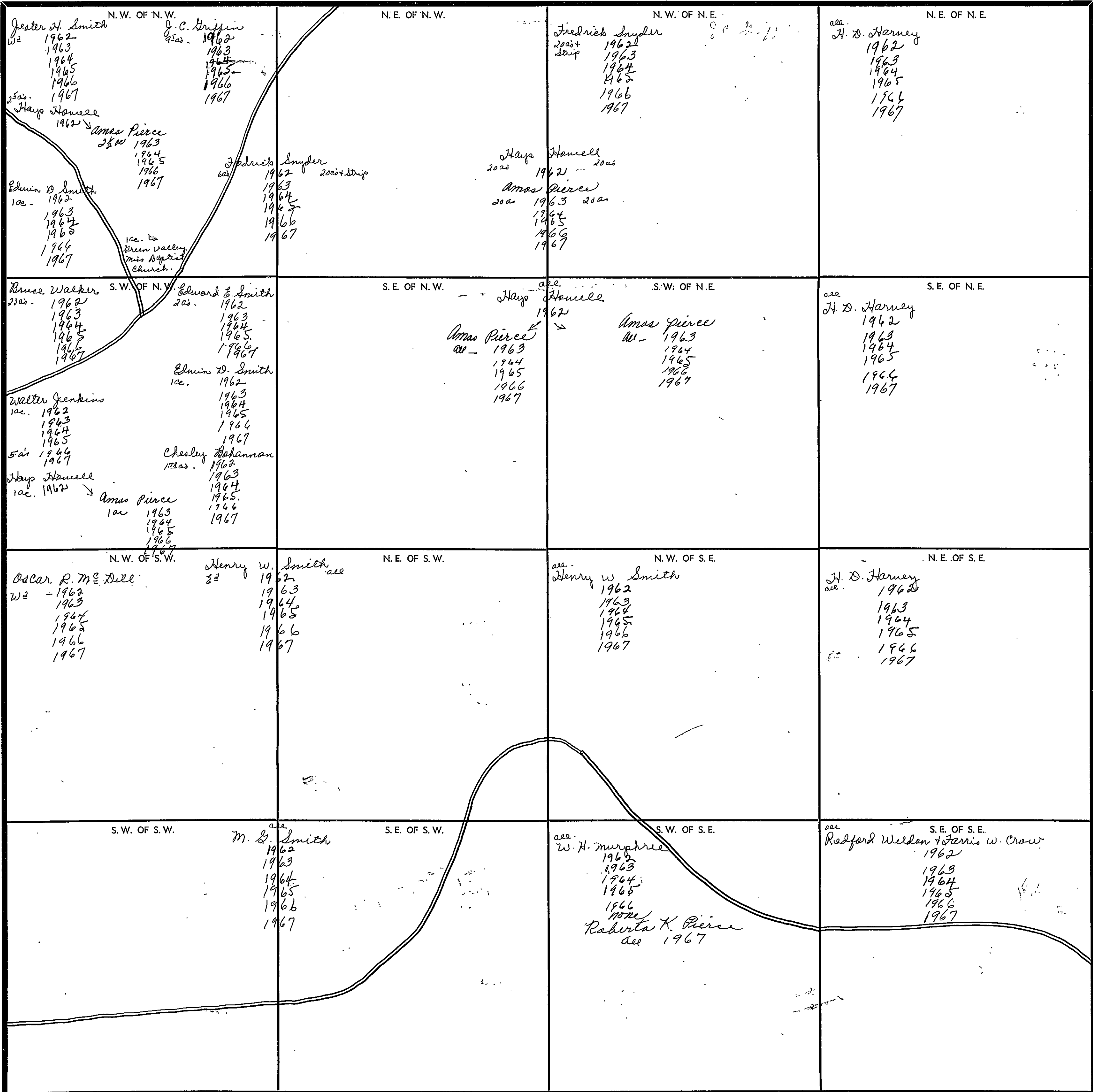
Scale—1 inch—300 Ft.

SECTION 22

TOWNSHIP 13

RANGE 6

FORM 1-S.T.C.—ROBERTS & SON, BIRMINGHAM



Scale—1 inch=300 Ft.

COUNTY _____

SECTION 27

TOWNSHIP 13

RANGE 6

FORM 1-S.T.C.—ROBERTS & SON, MINNEAPOLIS

<p>N. W. OF N. W.</p> <p>see James O. & W. A. Green</p> <p>1962 1963 1964 1965 1966 1967</p>	<p>N. E. OF N. W.</p> <p>see Coosa River Newsprint Co.</p> <p>1962 Kimberly-Clark Corp</p> <p>1963 1964 1965 1966 1967</p>	<p>N. W. OF N. E.</p>	<p>N. E. OF N. E.</p>
<p>S. W. OF N. W.</p> <p>see James O. & W. A. Green</p> <p>1962 1963 1964 1965 1966 1967</p>	<p>S. E. OF N. W.</p> <p>see Coosa River Newsprint Co.</p> <p>1962 Kimberly-Clark Corp</p> <p>1963 1964 1965 1966 1967</p>	<p>S. W. OF N. E.</p> <p>LINE</p>	<p>S. E. OF N. E.</p> <p>County</p>
<p>N. W. OF S. W.</p> <p>see Coosa River Newsprint Co.</p> <p>1962 Kimberly Clark Corp</p> <p>1963 1964 1965 1966 1967</p>	<p>N. E. OF S. W.</p> <p>see L. J. Kennedy</p> <p>1962 1963 1964 1965 1966 1967</p>	<p>N. W. OF S. E.</p> <p>COUNTY</p>	<p>N. E. OF S. E.</p> <p>Calhoun</p>
<p>S. W. OF S. W.</p> <p>see Coosa River Newsprint Co.</p> <p>1962 Kimberly-Clark Corp</p> <p>1963 1964 1965 1966 1967</p>	<p>S. E. OF S. W.</p> <p>see L. J. Kennedy</p> <p>1962 1963 1964 1965 1966 1967</p>	<p>S. W. OF S. E.</p>	<p>S. E. OF S. E.</p>

Scale—1 inch—300 Ft.

COUNTY _____

SECTION 28

TOWNSHIP 12

RANGE 6

FORM 1-S.T.C.—ROBERTS & SON, BIRMINGHAM

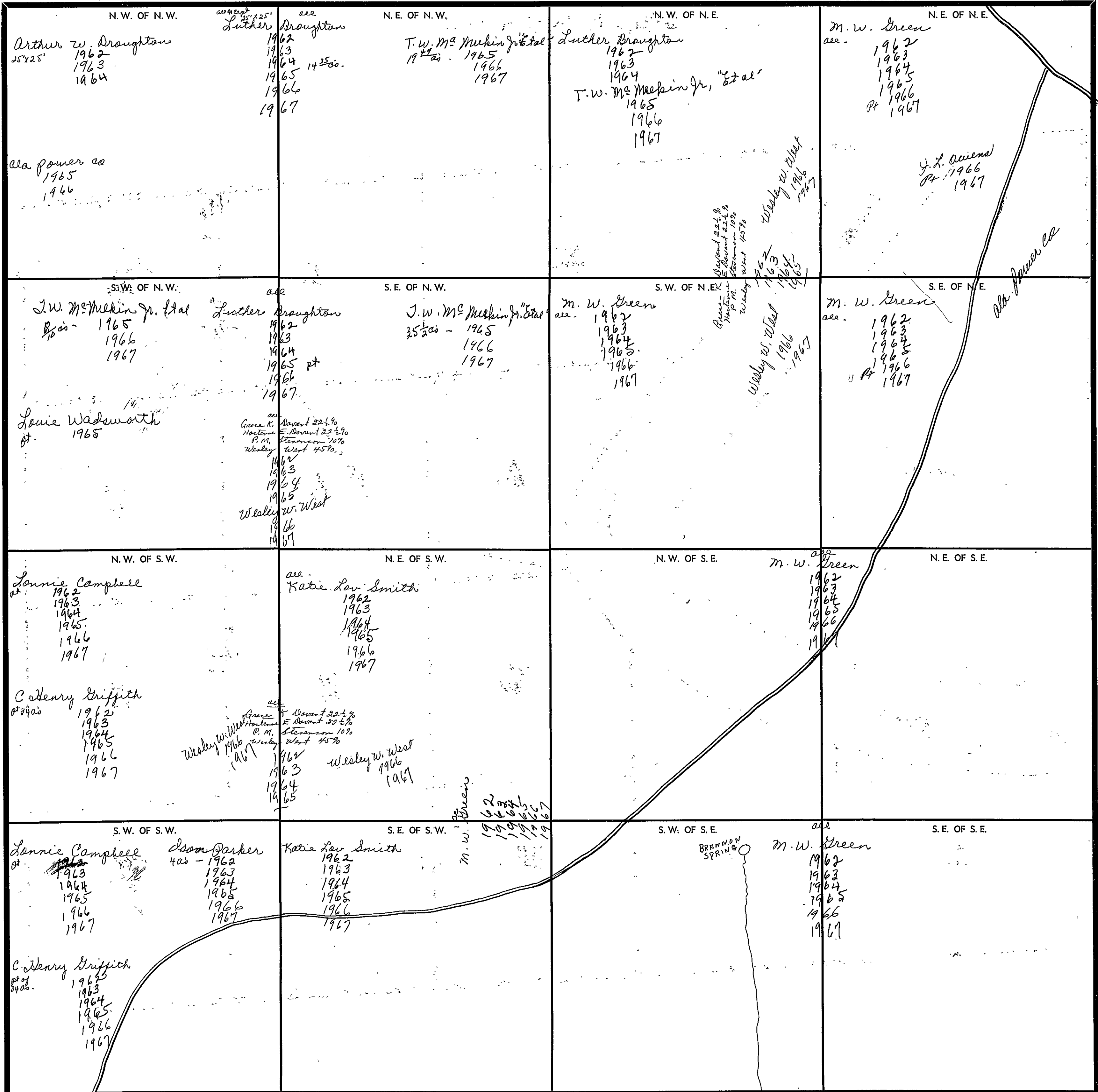
N. W. OF N. W.	N. E. OF N. W.	N. W. OF N. E.	N. E. OF N. E.
<p>J. E. Thompson all - 1962 1963 1964 1965 1966 1967</p>	<p>J. B. Sheffield 1962 1963 1964 1965 1966 1967</p> <p>Thos. Gare 80± - 1962 1963 1964 1965 1966 1967</p> <p>E. R. Keenum 1962 1963 1964 1965 1966 1967</p> <p>E. J. Smith 17± - 1962 1963 1964 1965 1966 1967</p>	<p>C. S. Mc Dill 17± - 1962</p> <p>Cara Bell Walker 13± - 1963 1964 1965 1966 none</p> <p>A. L. Dunaway 16± - 1962 1963 1964 1965 1966 1967</p> <p>Mr. Francis K. Dunaway Pt. 1962 1963 1964 1965 1966 1967</p> <p>Joan B. Brown 13± - 1967</p> <p>Mrs. Stella A. Cohen 20± - 1962 1963 1964 1965 1966 1967</p> <p>C. J. + Dixie Pentecost 16± - 1962 1963 1964 1965 1966 1967</p>	<p>James O + W. A. Green all - 1962 1963 1964 1965 1966 1967</p>
S. W. OF N. W.	S. E. OF N. W.	S. W. OF N. E.	S. E. OF N. E.
<p>Hays Hancee 1962 1963 1964 1965 1966 none</p> <p>H. L. Cleveland 1967</p>	<p>Thomas Gare 1962 1963 1964 1965 1966 1967</p>	<p>James O. + W. A. Green all - 1962 1963 1964 1965 1966 1967</p>	
N. W. OF S. W.	N. E. OF S. W.	N. W. OF S. E.	N. E. OF S. E.
<p>Hays Hancee 1962 1963 1964 1965 1966 none</p> <p>H. L. Cleveland 1967</p>	<p>Thomas Gare 100± - 1962 1963 1964 1965 1966 1967</p> <p>Gordon P. House 30± - 1962 1963 1964 1965 1966 1967</p>	<p>Thomas Gare all - 1962 1963 1964 1965 1966 1967</p>	
S. W. OF S. W.	S. E. OF S. W.	S. W. OF S. E.	S. E. OF S. E.
<p>Hays Hancee 1962 1963 1964 1965 1966 none</p> <p>H. L. Cleveland 1967</p>	<p>Gordon P. House 30± - 1962 1963 1964 1965 1966 1967</p> <p>R. C. Vance 100± - 1962 1963 1964 1965 1966 1967</p>	<p>L. J. Kennedy Pt. 1962 1963 1964 1965 1966 1967</p> <p>R. C. Vance 40± - 1962 1963 1964 1965 1966 1967</p>	

Scale—1 inch—300 Ft.

COUNTY _____

SECTION 29 TOWNSHIP 13 RANGE 6

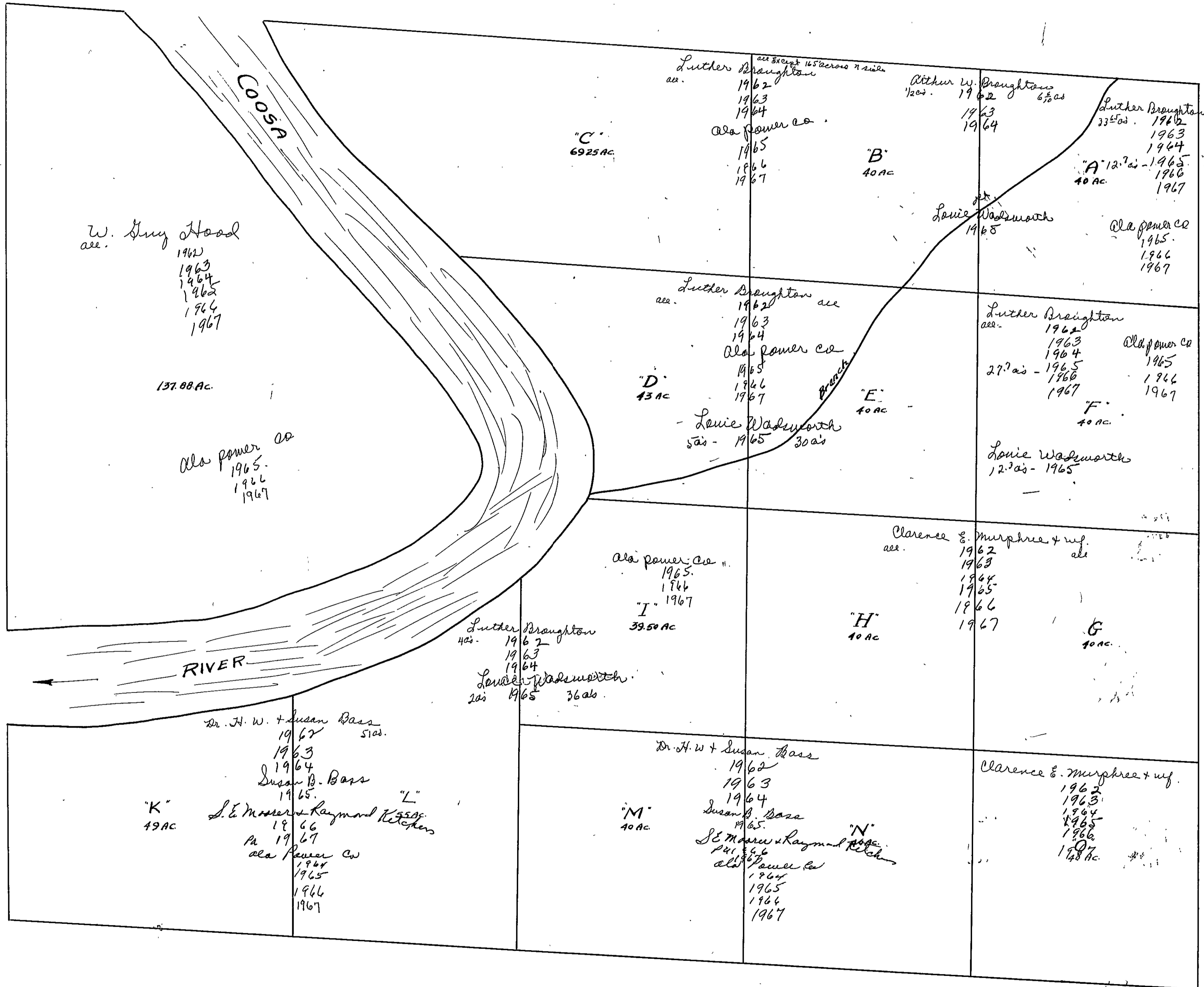
FORM 1-S.T.C.—PROPERTY & HOME REGISTRATION



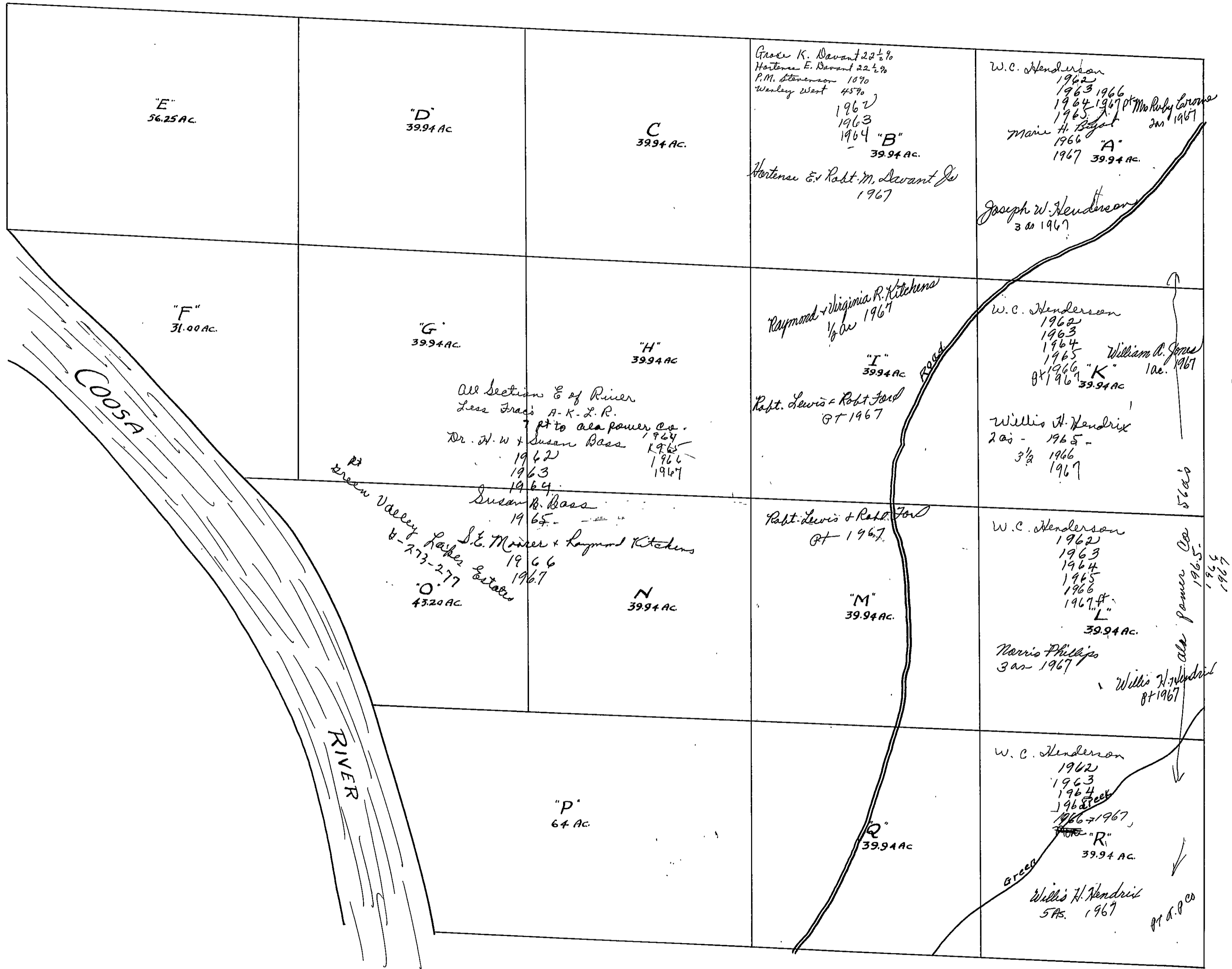
Scale—1 inch—300 Ft.

COUNTY _____

SEC. 30, TP. 13 S, R 6 E



SEC. 31, T.P. 13 S, R 6 E



SECTION

32

TOWNSHIP

13

RANGE

6

FORM 1-S.T.C.—FORESTS & SOIL, BIRMINGHAM

<p>N. W. OF N. W.</p> <p>Wm. H. Bean 4 acs - 1962 1963 1964 1965 1966 1967</p> <p>Mrs. Sallie B. Phillips pt. 1962 1963 1964 1965 1966 1967</p> <p>Francis M. Bean, Jr. pt. 1962 1963 1964 1965 1966 1967</p> <p>Mrs. Eva B. Gray pt. 1962 1963 1964 1965 1966 1967</p> <p>Clifford H. Phillips & wife 6 acs - 1962 1963 1964 1965 1966 1967</p>	<p>N. E. OF N. W.</p> <p>Katie Lou Smith 1962 1963 1964 1965 1966 1967</p>	<p>N. W. OF N. E.</p> <p>M. W. Green 1962 1963 1964 1965 1966 1967</p> <p>Also power co 1965 1966 1967</p>	<p>N. E. OF N. E.</p>
<p>S. W. OF N. W.</p> <p>Francis M. Bean, Jr. pt. 1962 1963 1964 1965 1966 1967</p> <p>Mrs. Eva B. Gray pt. 1962 1963 1964 1965 1966 1967</p> <p>Also power co 1965 1966 1967</p>	<p>S. E. OF N. W.</p> <p>Katie Lou Smith 1962 1963 1964 1965 1966 1967</p> <p>M. W. Green D. 225' 1965 1966 1967</p> <p>Also power co 1965 1966 1967</p>	<p>S. W. OF N. E.</p> <p>M. W. Green 1962 1963 1964 1965 1966 1967</p> <p>Also power co 1965 1966 1967</p>	<p>S. E. OF N. E.</p>
<p>N. W. OF S. W.</p> <p>Francis M. Bean, Jr. pt. 1962 1963 1964 1965 1966 1967</p> <p>Mrs. Eva B. Gray pt. 1962 1963 1964 1965 1966 1967</p> <p>Mrs. Sallie B. Phillips pt. 1962 1963 1964 1965 1966 1967</p>	<p>N. E. OF S. W.</p> <p>Katie Lou Smith no 16 acs - 1962 1963 1964 none</p> <p>M. W. Green pt. 1962 1963 1964 1965 1966 1967</p>	<p>N. W. OF S. E.</p> <p>M. W. Green 1962 1963 1964 1965 1966 1967</p> <p>Also power co 1965 1966 1967</p>	<p>N. E. OF S. E.</p> <p>L. M. Phillips 1962 1963 1964 1965 1966 1967</p>
<p>S. W. OF S. W.</p> <p>Mrs. Sallie B. Phillips pt. 1962 1963 1964 1965 1966 1967</p>	<p>S. E. OF S. W.</p> <p>Katie Lou Smith 36 acs - none</p> <p>L. M. Phillips no 26 acs 1962 1963 1964 1965 1966 1967</p> <p>M. W. Green pt. 1962 1963 1964 1965 1966 1967</p>	<p>S. W. OF S. E.</p> <p>M. W. Green all. 1962 1963 1964 1965 1966 1967</p>	<p>S. E. OF S. E.</p> <p>L. M. Phillips 1962 1963 1964 1965 1966 1967</p>

24
36
60

Scale—1 inch—300 Ft.

COUNTY

SECTION

4

TOWNSHIP

13

RANGE

7

FORM 1-5.T.C.—FORREST & SON, BIRMINGHAM

<p>N.W. OF N.W.</p> <p>Mary E. Willis -1962 1963 1964 1965 1966 1967</p> <p>Mrs. Josie East tax 1963 1964 1965 1966 1967</p>	<p>N.E. OF N.W.</p> <p>Mrs. Josie East 1962 1963 1964 1965 1966 1967</p>	<p>N.W. OF N.E.</p> <p>(c) Republic Steel Corp 1962 1963 1964 1965 1966 1967</p>	<p>N.E. OF N.E.</p>
<p>N.W. OF N.W.</p> <p>Mary E. Willis 3 1/2 ac 1962 1963 1964 1965 1966 1967</p> <p>Mrs. Josie East 1/2 ac 1962 1963 1964 1965 1966 1967</p> <p style="writing-mode: vertical-rl; transform: rotate(180deg);">D.S. 431</p>	<p>S.E. OF N.W.</p> <p>Mrs. Josie East 1962 1963 1964 1965 1966 1967</p> <p>D. L. McCallough 12 ac - 1962 1963 1964 1965 1966 1967</p>	<p>S.W. OF N.E.</p> <p>(c) Republic Steel Corp 1962 1963 1964 1965 1966 1967</p>	<p>S.E. OF N.E.</p>
<p>N.W. OF S.W.</p> <p>(c) Republic Steel Corp 1962 1963 1964 1965 1966 1967</p>	<p>N.E. OF S.W.</p>	<p>N.W. OF S.E.</p> <p>(c) Republic Steel Corp 1962 1963 1964 1965 1966 1967</p>	<p>N.E. OF S.E.</p> <p>Roy B. Crowder tax 1962 1963 1964 1965 1966 1967</p> <p>Armed W. Warden 8 1/2 ac None</p> <p>Roscoe Rhodes PT 1967</p>
<p>S.W. OF S.W.</p> <p>(c) Republic Steel Corp 1962 1963 1964 1965 1966 1967</p>	<p>S.E. OF S.W.</p> <p>B.W. Pierce Jr 100' Strip - 1962 1963 1964 1965</p>	<p>S.W. OF S.E.</p> <p>(c) Republic Steel Corp 3 1/2 ac 1962 1963 1964 1965 1966 1967</p> <p>B.W. Pierce Jr 1 ac - 1962 1963 1964 1965 1966 1967</p>	<p>S.E. OF S.E.</p> <p>Roy B. Crowder 3 1/2 ac 1962 1963 1964 1965 1966 1967</p> <p>Armed W. Warden PT 1966 None</p> <p>Mystle Crowder 5 ac None</p> <p>Roscoe Rhodes PT 1967</p> <p>D. L. McCallough 5 ac 1962 1963 1964 1965 1966 1967</p>

Scale—1 inch—300 Ft.

COUNTY

SECTION

5

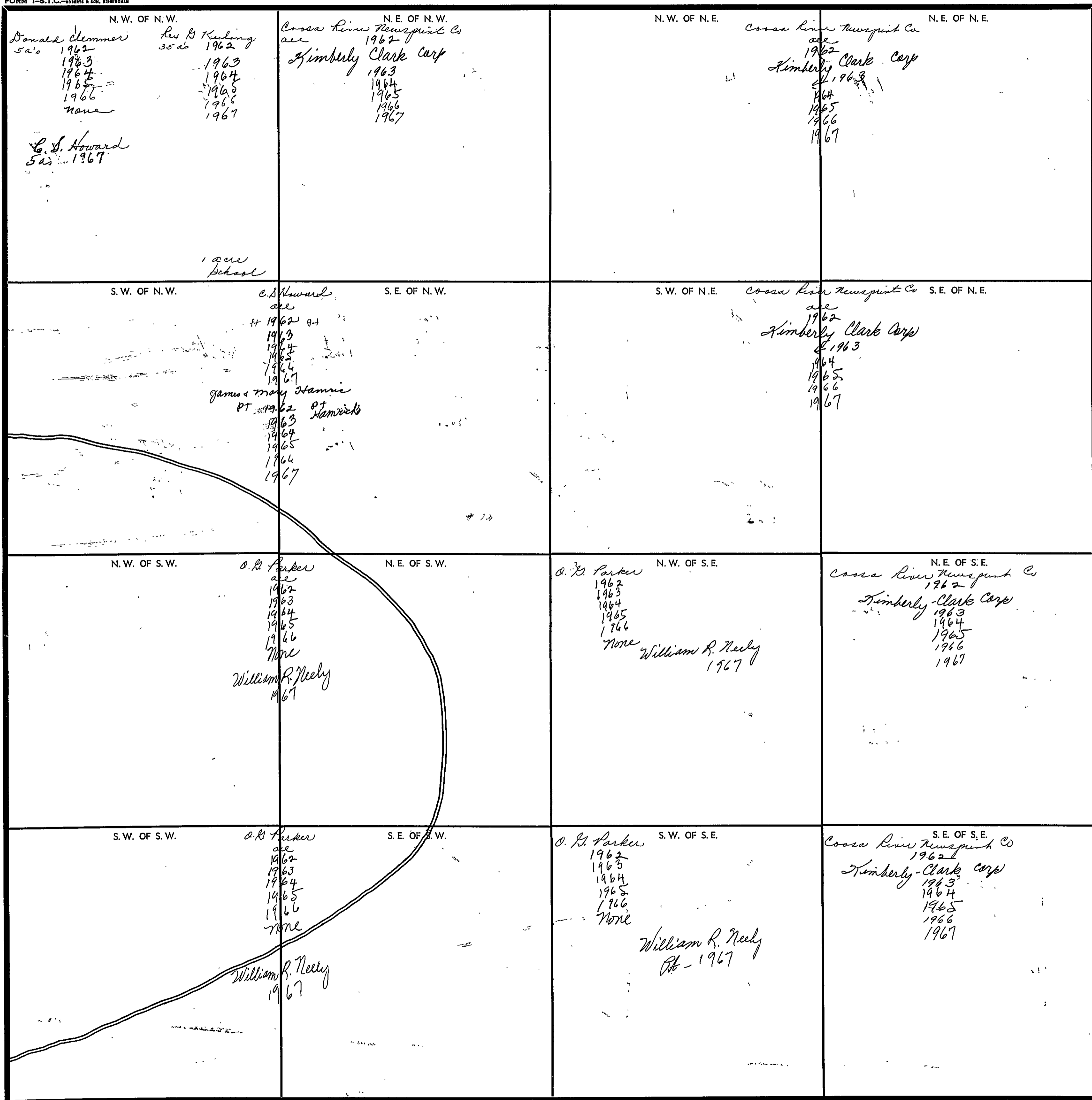
TOWNSHIP

13

RANGE

7

FORM 1-S.T.C.—BORNETT & SON, BIRMINGHAM



Scale—1 inch—300 Ft.

COUNTY

SECTION 6

TOWNSHIP 13

RANGE 7

FORM 1-S.T.C.—ROBERTS & SON, BIRMINGHAM

<p>N. W. OF N. W.</p> <p>Rex G. Keeling as 8. River 1962 1963 1964 1965 1966 1967</p> <p>J. W. Murphree Ray Murphree 1962 1963 1964 1965 1966 1967</p> <p>Elia Power Co 1966 1967</p>	<p>N. E. OF N. W.</p> <p>Rex G. Keeling 1962 1963 1964 1965 1966 1967</p>	<p>N. W. OF N. E.</p> <p>Otis Cleveland 36 1/2 ac - 1962 1963 1964 1965 1966 1967</p>	<p>N. E. OF N. E.</p> <p>A. Thompson 33 1/2 ac - 1962 1963 1964 1965</p> <p>James + Cara Mae Thompson 5 1/4 ac - 1962 1963 1964 1965 1966 1967</p> <p>Otis Cleveland 6 1/4 ac - 1966 1967</p> <p>Charles D. Schatz 27 ac 1966 1967</p> <p>Hladys Myrick 1962 1963 1964 1965 1966 1967</p>
<p>S. W. OF N. W.</p> <p>O. L. Henson 1962 1963 1964 1965 1966 1967</p>	<p>S. E. OF N. W.</p> <p>Walter Amos 1 ac - 1962 1963 1964 1965 1966 1967</p> <p>Lloyd Jones 30 1/2 ac - 1962 1963 1964 1965 1966 1967</p> <p>Bill Rowland 1 ac - 1962 1963 1964 1965 1966 1967</p> <p>Wm F. Humphrey 1/2 ac - 1962 1963 1964 1965 1966 1967</p> <p>Allen A. Smith + wif. 1 ac - 1962 1963 1964 1965 1966 1967</p> <p>Henry + Ruth Jones 1 ac - 1962 1963 1964 1965 1966 1967</p>	<p>S. W. OF N. E.</p> <p>Lloyd Jones 35 1/2 ac - 1962 1963 1964 1965 1966 1967</p> <p>Herben Burgess 1 ac - 1962 1963 1964 1965 1966 1967</p> <p>J. M. Sims 1 ac - 1962 1963 1964 1965 1966 1967</p> <p>Clarence M. Laughlin 1 ac - 1962 1963 1964 1965 1966 1967</p> <p>Clarence Christopher 1 ac - 1962 1963 1964 1965 1966 1967</p> <p>Helbert F. Jones + wif. 1 ac - 1962 1963 1964 1965 1966 1967</p>	<p>S. E. OF N. E.</p> <p>R. J. Johnson 35 ac - 1962 1963 1964 1965 1966 1967</p> <p>Billy F. Kleinklaus 3 ac - 1962 1963 1964 1965 1966 1967</p> <p>Clarence J. Alford 1962 1963 1964 1965 1966 1967</p>
<p>N. W. OF S. W.</p> <p>H. L. M. Donnell 28 1/2 ac - 1962 1963 1964 1965 1966 1967</p> <p>Ruby L. Smith 17 1/2 ac - 1962 1963 1964 1965 1966 1967</p>	<p>N. E. OF S. W.</p> <p>Renie A. Hamrick 5 1/4 ac - 1962 1963 1964 1965 1966 1967</p> <p>Margaret Maddox 1 ac - 1962 1963 1964 1965 1966 1967</p>	<p>N. W. OF S. E.</p> <p>Margaret Maddox 1 ac - 1962 1963 1964 1965 1966 1967</p>	<p>N. E. OF S. E.</p> <p>Margaret Maddox 1 ac - 1962 1963 1964 1965 1966 1967</p> <p>O. G. Parker 35 ac - 1962 1963 1964 1965 1966 None</p> <p>William R. Neely 39 ac - 1967</p>
<p>S. W. OF S. W.</p> <p>P. L. Armstrong 1 ac - 1962 1963 1964 1965 1966 1967</p> <p>Ruby L. Smith 17 1/2 ac - 1962 1963 1964 1965 1966 1967</p>	<p>S. E. OF S. W.</p> <p>Douglas E. Giland + wif. 32 1/4 ac - 1962 1963 1964 1965 1966 1967</p> <p>D. L. Hoole 33 1/4 ac 1966 1967</p> <p>Margaret Maddox 1 ac - 1962 1963 1964 1965 1966 1967</p> <p>A. C. Harrow 1 ac - 1964 1965 1966 1967</p>	<p>S. W. OF S. E.</p> <p>Margaret Maddox 1 ac - 1962 1963 1964 1965 1966 1967</p>	<p>S. E. OF S. E.</p> <p>Margaret Maddox 2 ac - 1962 1963 1964 1965 1966 1967</p> <p>O. G. Parker 38 ac - 1962 1963 1964 1965 1966 None</p> <p>William R. Neely 38 ac 1967</p>

75
50
1.25

Scale—1 inch—300 Ft.

COUNTY

SECTION

9

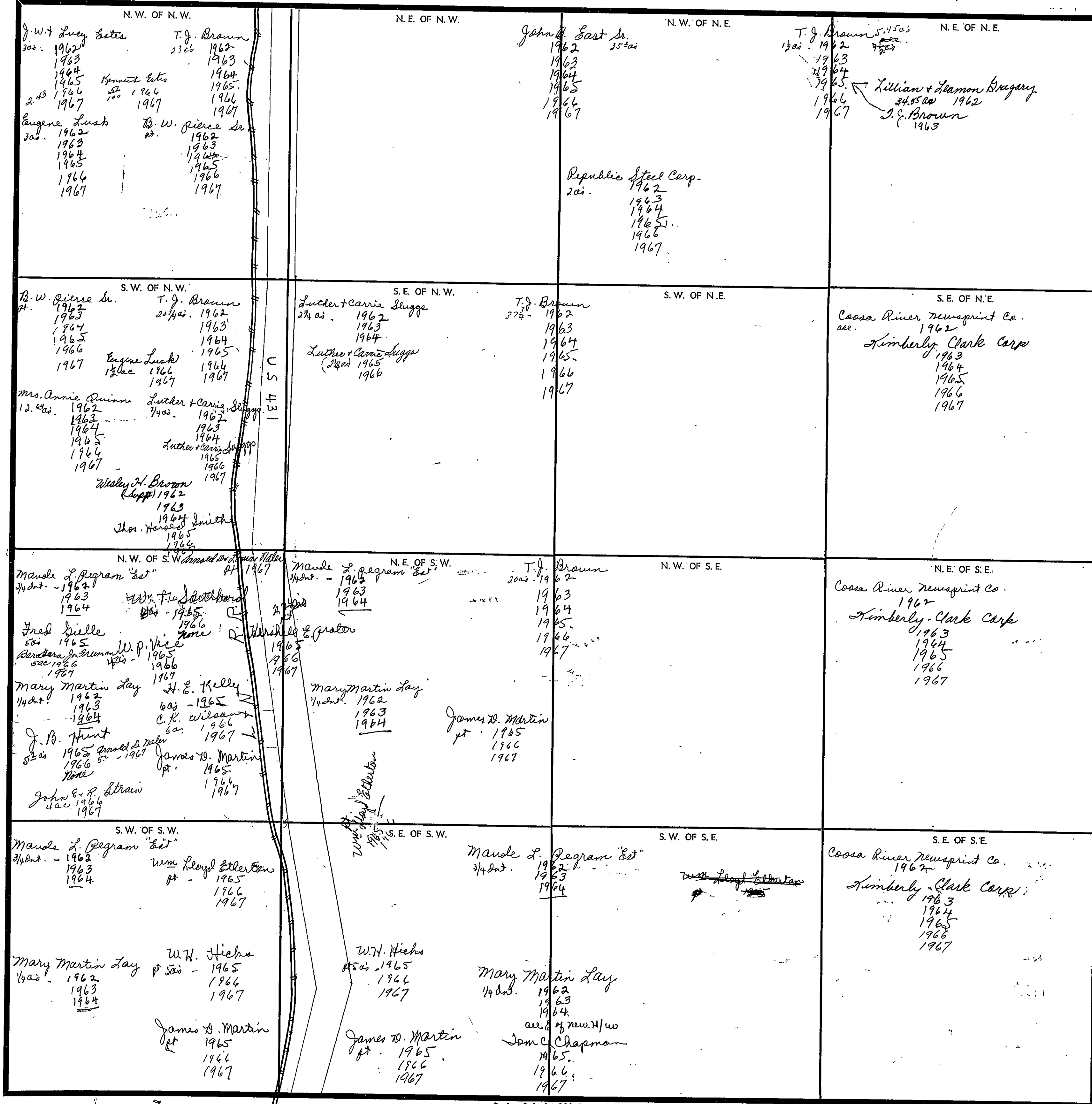
TOWNSHIP

13

RANGE

7

FORM 1-S.T.C.—SOURCES & SOIL, BIRMINGHAM



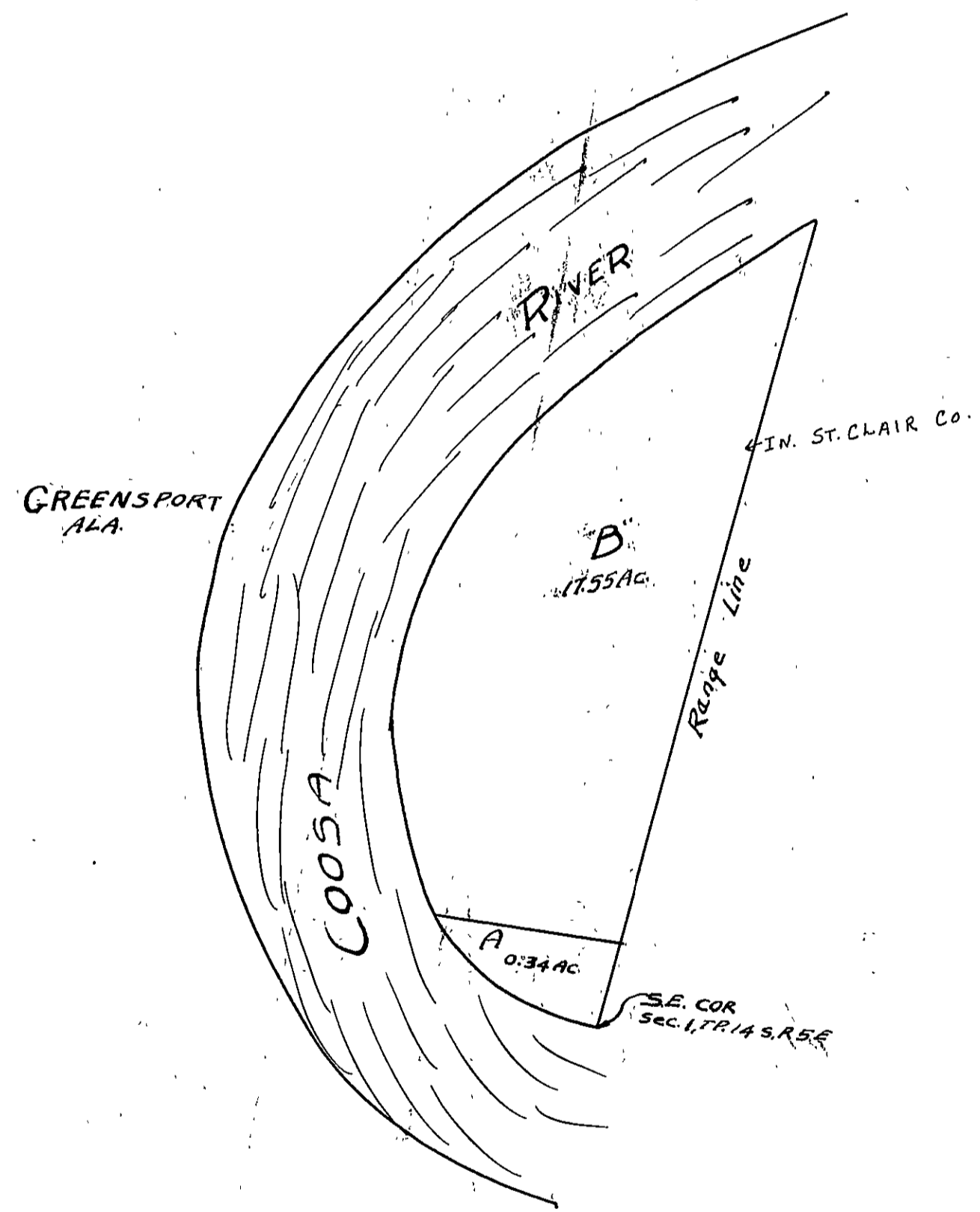
990
16989
116987

1320
1130
160

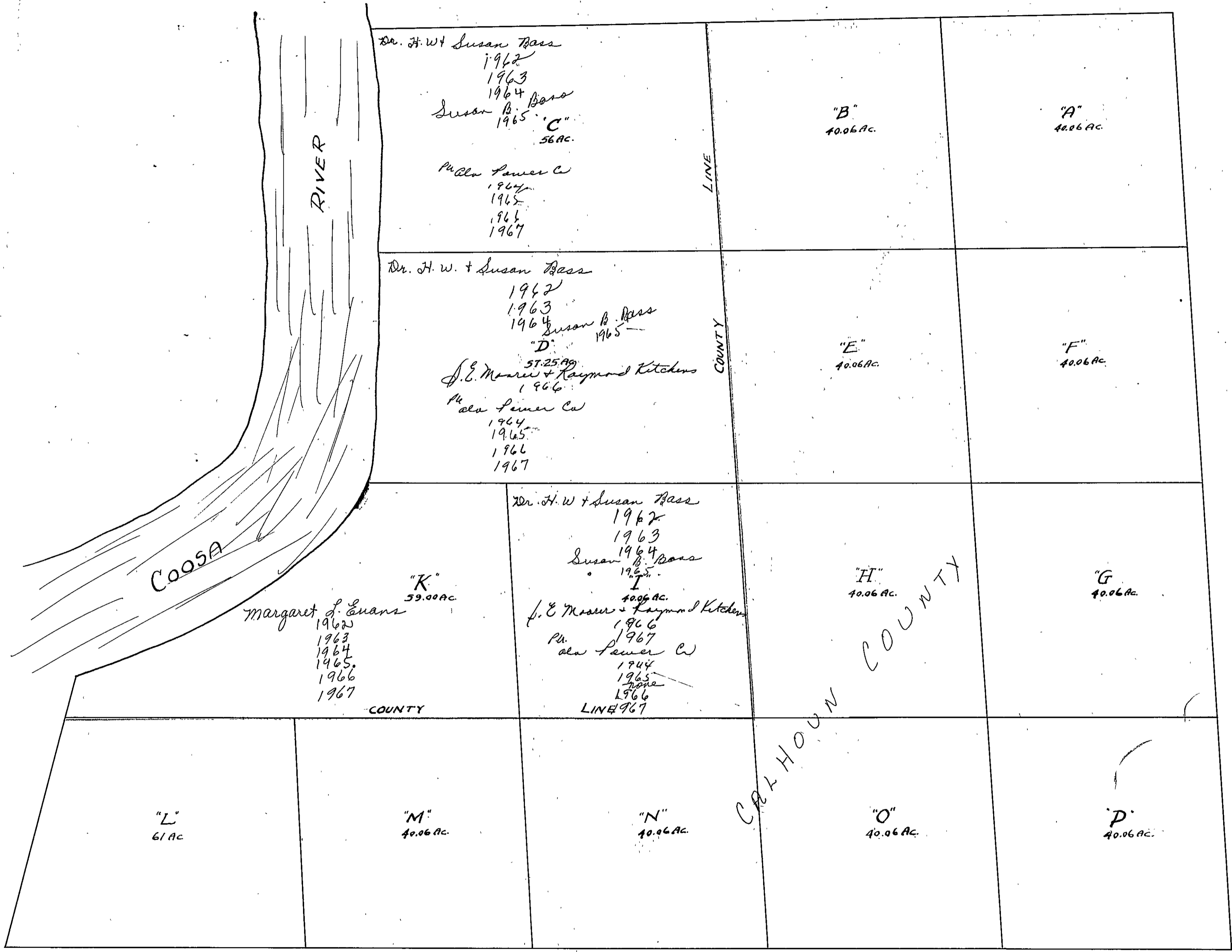
Scale—1 inch=300 Ft.

COUNTY

SEC. 1, TP. 14 S, R 5 E



SEC. 6, TP. 14 S, R. 6 E



RIVER

COOSA

LINE

COUNTY

COUNTY

CAHOON