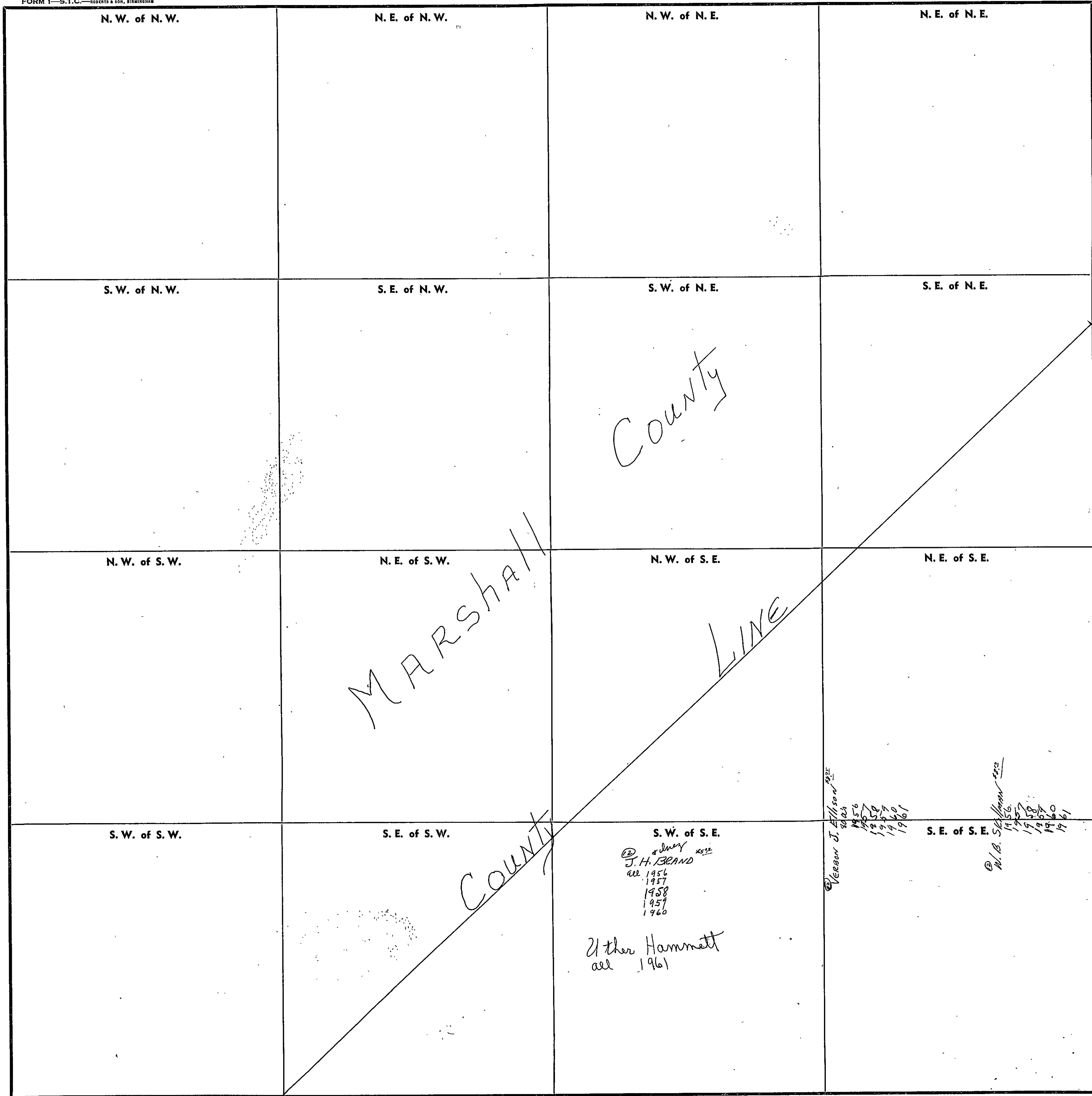


SECTION 36

TOWNSHIP 10

RANGE 3

FORM 1—S.T.C.—ROBERTS & SON, BIRMINGHAM



Scale—1 inch=300 Ft.

COUNTY _____

SECTION 10

TOWNSHIP 10

RANGE 4

FORM 1—S.T.C.—ROBERTS & SON, BIRMINGHAM

N. W. of N. W.	N. E. of N. W.	N. W. of N. E.	N. E. of N. E.
S. W. of N. W.	S. E. of N. W.	S. W. of N. E.	S. E. of N. E.
N. W. of S. W.	N. E. of S. W.	N. W. of S. E.	N. E. of S. E.
S. W. of S. W.	S. E. of S. W.	S. W. of S. E.	S. E. of S. E.

MARSHALL County

③ J.F. Rowan
5/27/1956
12/7/57
1958
1959
1960 4 ab.
1961

② W. W. Rowan
12/2/56
1957
1958
1959
1960
1961

②6 Kester Hubbard
1958
1959
1960
1961

Walter H. + Joyce L. Smith
1960
1961

② Opaline J. Brown
3/22 - 1956 -
1957
1958
1959
1960
1961

② E Jesse Nowan
10/15 1956

② Alfred Halladay
10/20 - 1957
1958
1959
1960
1961

Scale—1 inch=300 Ft.

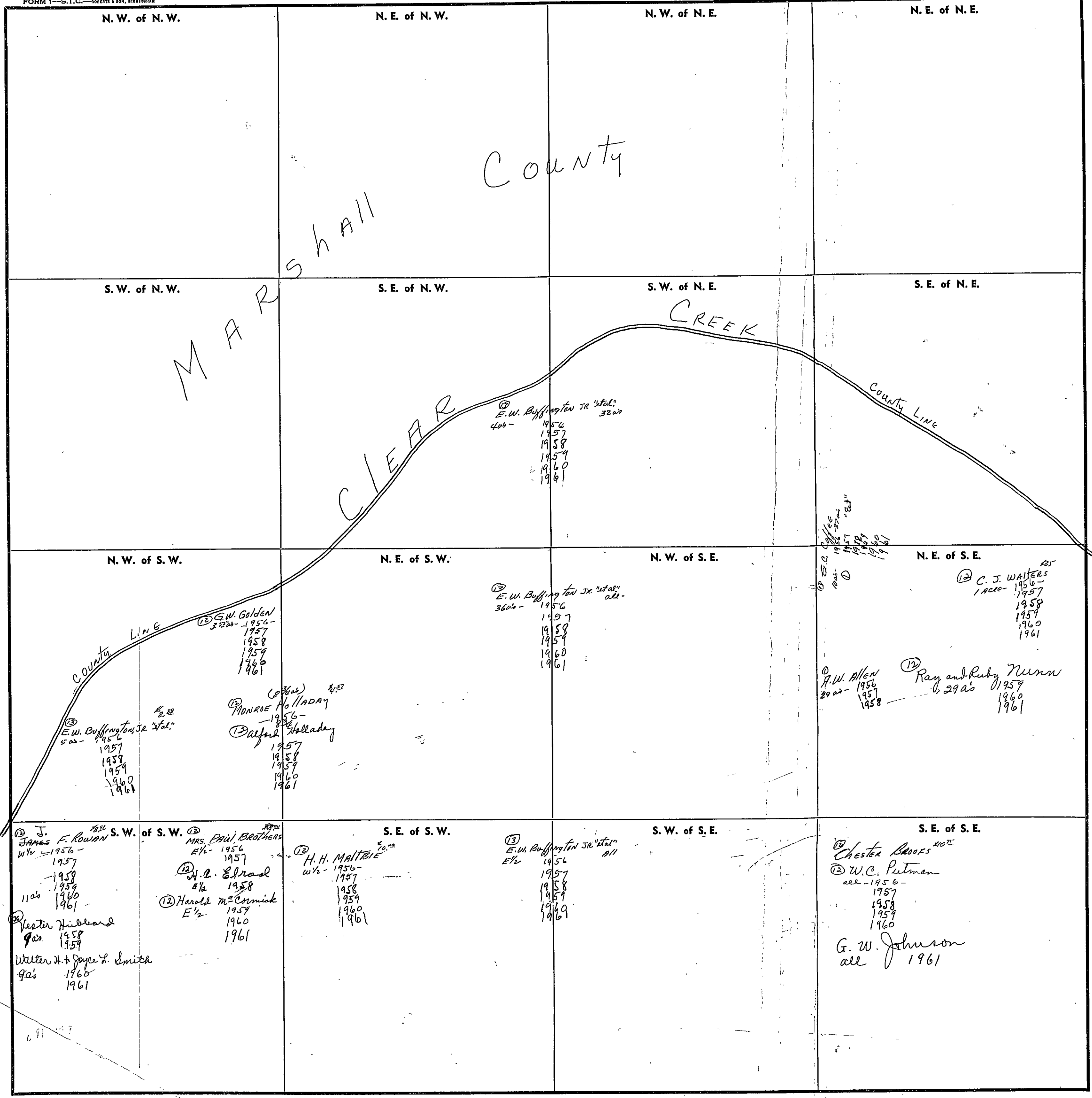
COUNTY _____

SECTION 11

TOWNSHIP 10

RANGE 4

FORM 1—S.T.C.—ROBERTS & SON, BIRMINGHAM



Scale—1 inch=300 Ft.

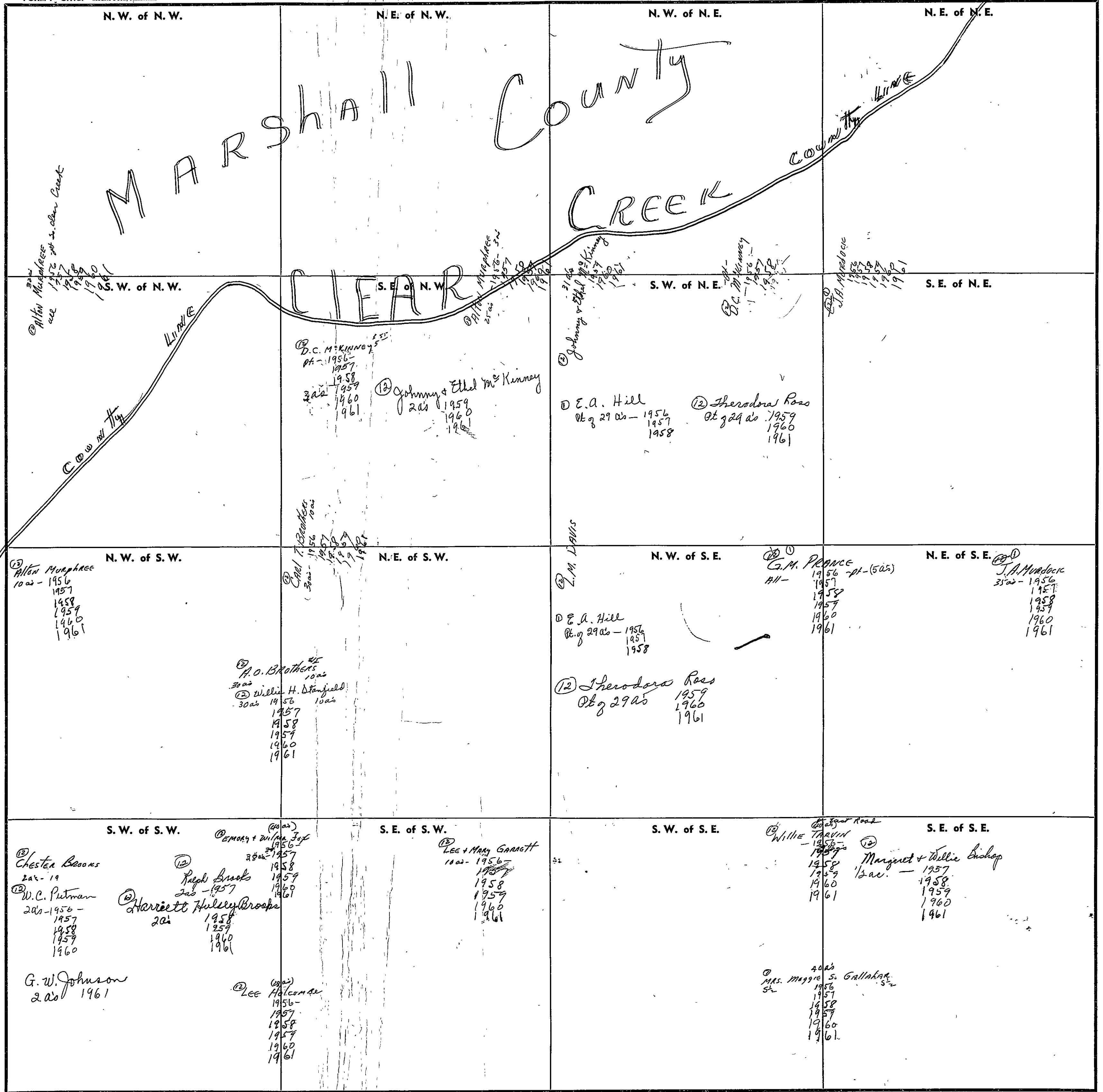
COUNTY

SECTION 12

TOWNSHIP 10

RANGE 4

FORM 1—S.T.C.—ROBERTS & SON, BIRMINGHAM

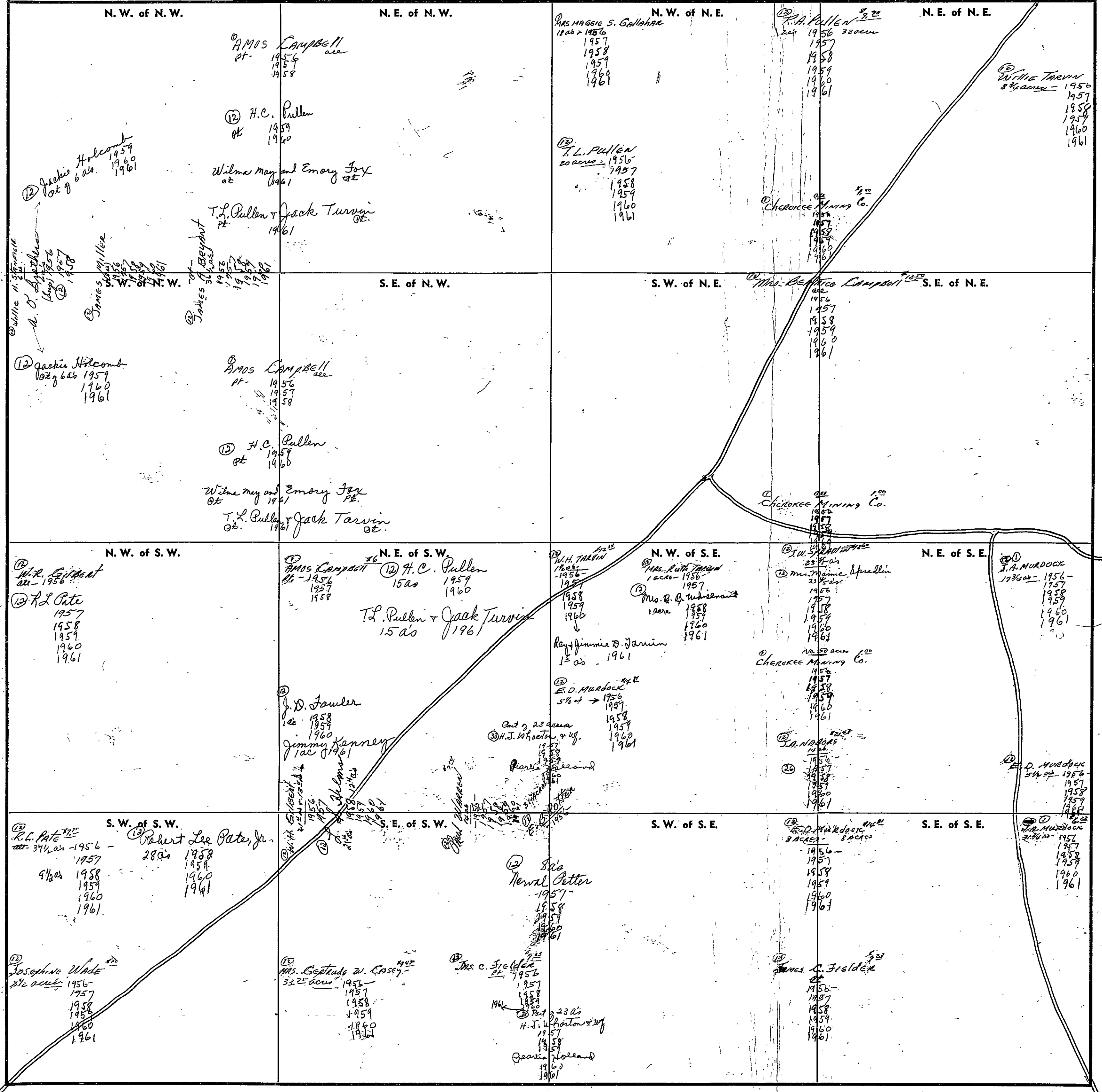


Scale—1 inch=300 Ft.

COUNTY

SECTION 13 TOWNSHIP 10 RANGE 4

FORM 1—S.T.C.—ROBERTS & SON, BIRMINGHAM



COUNTY _____

Scale—1 inch=300 Ft.

SECTION **14** TOWNSHIP **10** RANGE **4**

FORM 1—S.T.C.—ROBERTS & SON, BIRMINGHAM

<p>N. W. of N. W.</p> <p>① J.L. Medders all - 1956 1957 1958 1959 1960</p> <p>J.D. Chandler + Lela all 1961</p> <p>② EUGENE Gillilan 13 1/2 ACRES - 1956 - 1957 1958 1959 Jannie L. Wrenn 13 1/2 ac 1960 1/2 ac 1961</p>	<p>N. E. of N. W.</p> <p>① Henry Holdeefield 20 1/2 ac - 1956 1957 1958 1959 1960 1961</p> <p>② Ples Edmondson all - 1956 - W.D. Edmondson 4 ac - 1957 1958 1959 1960 1961</p> <p>③ Berto + Leady Chapman 1 ACRES - 1956 - 1957 1958 1959 1960 1961</p>	<p>N. W. of N. E.</p> <p>② E.W. Buffington Jr, "etal" all - 1956 - 1957 1958 1959 1960 1961</p> <p>④ FEDERAL FARM Mortgage Corp. all - 1956 1957 U.S.A.</p>	<p>N. E. of N. E.</p> <p>③ C. Fowler 8 ac - 1956 1957 1958 1959 1960 1961</p> <p>① B.B. SNEED all - 1956 1957 1958 1959 1960 1961</p> <p>② James A. Bennett all - 1956 1957 1958 1959 1960 1961</p>
<p>S. W. of N. W.</p> <p>① J.B. Rowan 2 1/2 ac - 1950 1957 1958 1959 1960 1961</p> <p>② Mrs. W.S. Morgan 1/4 ac. 1956 1957 1958 1959 1960 1961</p> <p>③ J.M. Glover 1/4 ac - 1956 - 1957 1958 1959 1960 1961</p> <p>④ Rellie Rollings 2 1/2 (65' x 250') 1956 1957 1958 1959 1960 1961</p> <p>⑤ J. Gilliland 1 1/2 ac - 1956 - 1957 1958 1959 1960 1961</p> <p>⑥ Rellie Rollings 5 ac. 1961</p> <p>⑦ J. Gilliland 5 1/2 ac. 1956 - 1957 1958 1959 1960 1961</p> <p>⑧ Robert Fowler 10 ac - 1957 1958 1959 1960 1961</p> <p>⑨ Jessie L. Gillilan 3 acres 1961</p> <p>⑩ Romain Killen 2 ac - 1961</p> <p>⑪ E.W. Buffington, Jr. "etal" 5 1/2 - 1956 - 1957 1958 1959 1960 1961</p>	<p>S. E. of N. W.</p> <p>① Robert Fowler 10 ac - 1957 1958 1959 1960 1961</p> <p>② Jessie L. Gillilan 3 acres 1961</p> <p>③ Romain Killen 2 ac - 1961</p>	<p>S. W. of N. E.</p> <p>② Paul Brothers 1/2 ac -</p> <p>① Robert Fowler 1/2 - 1956 - 1957 1958 1959 1960 1961</p> <p>③ E.W. Buffington, Jr. "etal" 5 1/2 - 1956 - 1957 1958 1959 1960 1961</p>	<p>S. E. of N. E.</p> <p>③ James A. Bennett all - 1956 1957 1958 1959 1960 1961</p>
<p>N. W. of S. W.</p> <p>① Jesse Rowan all - 1956 - 1957 1958 1959 1960 1961</p> <p>Off. M^{rs} Curley 19 1/2 ac. 1961</p>	<p>N. E. of S. W.</p> <p>② Gordon Glover + wife all - 1956 1957 1958 1959 1960 1961</p>	<p>N. W. of S. E.</p> <p>③ E.W. Buffington Jr, "etal" 15 ac - 1956 - 1957 1958 1959 1960 1961</p>	<p>N. E. of S. E.</p>
<p>S. W. of S. W.</p> <p>① W.C. Kilpatrick "Nas" 15 acres - 1956 - 1957 1958</p> <p>② Lela Fowler 1 ac. 1960 1961</p> <p>③ Hoyt Fowler 5 acres 1956 1957 1958 1959 1960 1961</p> <p>④ Lela Mc Cormick 12 ac 1960 1961</p> <p>⑤ J.F. Putman 1 ac - 1956 - 1957 1958 1959</p> <p>⑥ W.C. Kilpatrick 4 acres - 1956 1957 1958 1959</p> <p>⑦ W.C. Kilpatrick 4 ac - 1956 1957 1958 1959</p>	<p>S. E. of S. W.</p> <p>① J.E. Stone 15 ac - 1956 - 1957 1958 1959 1960 1961</p>	<p>S. W. of S. E.</p> <p>③ Wm. C. Elrod all - 1956 1957 1958 1959 1960 1961</p> <p>④ G.G. Pate 10 ACRES - 15 ACRES 1956 1957 1958 1959 1960 1961</p>	<p>S. E. of S. E.</p> <p>③ Jim Odell 25 Acres 1956 1957 1958 1959 1960 1961</p>

Scale—1 inch—300 Ft.

COUNTY _____

SECTION

15

TOWNSHIP

10

RANGE

4

FORM 1—S.T.C.—ROBERTS & SON, BIRMINGHAM

<p>N. W. of N. W.</p> <p>MARSHALL COUNTY</p> <p>Clarence H. Bales 16 ac - 1956 1957 1958 1959 1960 1961</p>	<p>N. E. of N. W.</p> <p>Clarence H. Bales 16 ac - 1956 1957 1958 1959 1960 1961</p>	<p>N. W. of N. E.</p> <p>Verdon L. Morton 20 acres 1956 1957 1958 1959 1960 1961</p> <p>Ester S. Perdue 30 acres 1961</p> <p>R. L. Spaddin "Mo" 30 ac 1956 1957 1958 1959 1960 1961</p>	<p>N. E. of N. E.</p> <p>Mrs. Dalton Fowler 2 1/2 ac - 1956 1957 1958 1959 1960 1961</p> <p>J. D. Chandler + Lela 1 ac 1961</p> <p>J. L. Medina 5 ac - 1956 1957 1958 1959 1960 1961</p> <p>4 ac. 1961</p> <p>Donnie Fowler 1/2 ac - 1956 1957 1958 1959 1960 1961</p> <p>Federal Farm Mortgage Corp. 1956 1957 1958 1960 1961</p>
<p>S. W. of N. W.</p> <p>27</p> <p>Clarence H. Bales + wf 18 ac - 1956 1957 1958 1959 1960 1961</p>	<p>S. E. of N. W.</p> <p>Clarence H. Bales + wf 18 ac - 1956 1957 1958 1959 1960 1961</p>	<p>S. W. of N. E.</p> <p>R. L. Spaddin "Mo" all - 1956 - 37 ac 1957 1958 1959 1960 1961</p> <p>Ester S. Perdue + wf all 1961</p> <p>H. P. Scroggins 50' x 60' - 1956 1957 1958 1959 1960 1961</p> <p>J. C. Dehoggins 50' x 60' 1961</p> <p>J. B. Rowan 2 1/2 ac - 1956 1957 1958 1959 1960 1961</p>	<p>S. E. of N. E.</p> <p>D. J. Gilliland 3 1/2 ac - 1956 1957 1958 1959 1960 1961</p> <p>J. M. Glover 1/2 ac - 1956 1957 1958 1959 1960 1961</p> <p>Rellie Rollings Pt. 1956 - 1957 1958 1959 1960 1961</p> <p>Travis B. Hill + Kilpatrick Pt. 1960 1961</p>
<p>N. W. of S. W.</p> <p>Cecil King 120 - 1956 - 1957 all 1958 1959 1960 1961</p> <p>Allen Dangler 39 ac - 1956 - 1957</p>	<p>N. E. of S. W.</p> <p>R. S. (Bob) Humphries all - 1956 - 1957 1958 1959 1960 1961</p>	<p>N. W. of S. E.</p> <p>W. C. Kilpatrick "Mo" all - 1956 - 37 ac 1957 1958</p> <p>Hollis D. Kilpatrick all 1959 37 1/2 ac 1960 1961</p>	<p>N. E. of S. E.</p> <p>Jessie Rowan 2 1/2 ac - 1956 1957 1958 1959 1960 1961</p> <p>2 ac. 1961</p> <p>O. H. M. Curley 1/2 ac 1961</p>
<p>S. W. of S. W.</p> <p>Cecil King 39 acres 1956 1957 1958 1959 1960 1961</p> <p>J. G. McWhorter 1 acre - 1956 1957 1958 1959 1960 1961</p>	<p>S. E. of S. W.</p> <p>R. S. (Bob) Humphries 30 acres - 1956 - 1957 1958 1959 1960 1961</p> <p>22 ac + Carl King 10 ac - 1956 - 1957 1958 1959 1960 1961</p>	<p>S. W. of S. E.</p> <p>G. L. Rowan 30 acres 1956 - 1957 1958 1959 1960 1961</p> <p>Will (Billy) King Lot 1960 1961</p> <p>Floa G. Chilton 10 acres - 1956 - 1957 1958 1959 1960</p> <p>Junior de Clanton 9 ac - 1957</p> <p>Shelton H. Briggs 1 ac 1958 1959 1960 1961</p> <p>Will (Billy) King Lot 1960 1961</p> <p>Fitchue + Essie Chilton 9 ac 1961</p>	<p>S. E. of S. E.</p> <p>Hollis Kilpatrick 16 acres - 1956 - 1957 1958 1959 1960 1961</p> <p>H. D. Kilpatrick 17 acres - 1956 - 1957 1958 1959 1960 1961</p> <p>Loise Fowler 1 acre - 1956 - 1957 1958 1959 1960 1961</p> <p>W. C. Kilpatrick "Mo" 3 acres - 1956 - 1957 1958</p>

Scale—1 inch—300 Ft.

COUNTY

SECTION

16

TOWNSHIP

10

RANGE

4

FORM 1—S.T.C.—ROBERTS & SON, BIRMINGHAM

N. W. of N. W.	N. E. of N. W.	N. W. of N. E.	N. E. of N. E.
S. W. of N. W.	S. E. of N. W.	S. W. of N. E.	S. E. of N. E.
N. W. of S. W.	N. E. of S. W.	N. W. of S. E.	N. E. of S. E.
S. W. of S. W.	S. E. of S. W.	S. W. of S. E.	S. E. of S. E.

MARSHALL County

County

LINE

⑩
J.W. Canady
5A's - 1956 -
1957
1958
1959
1960
1961

⑫
Elmer Gillilan
5A's - 1956 - 10A's
1957
1958
1959
1960
1961

⑬
Herman M. Wheeler
30 acres - 1952 -
1957
1958
1959
1960
1961

Scale—1 inch=300 Ft.

COUNTY _____

SECTION 20

TOWNSHIP 10

RANGE 4

FORM 1—S.T.C.—ROBERTS & SON, BIRMINGHAM

N. W. of N. W.	N. E. of N. W.	N. W. of N. E.	N. E. of N. E.
S. W. of N. W.	S. E. of N. W.	S. W. of N. E.	S. E. of N. E.
N. W. of S. W.	N. E. of S. W.	N. W. of S. E.	N. E. of S. E.
S. W. of S. W.	S. E. of S. W.	S. W. of S. E.	S. E. of S. E.

MARSHALL
County

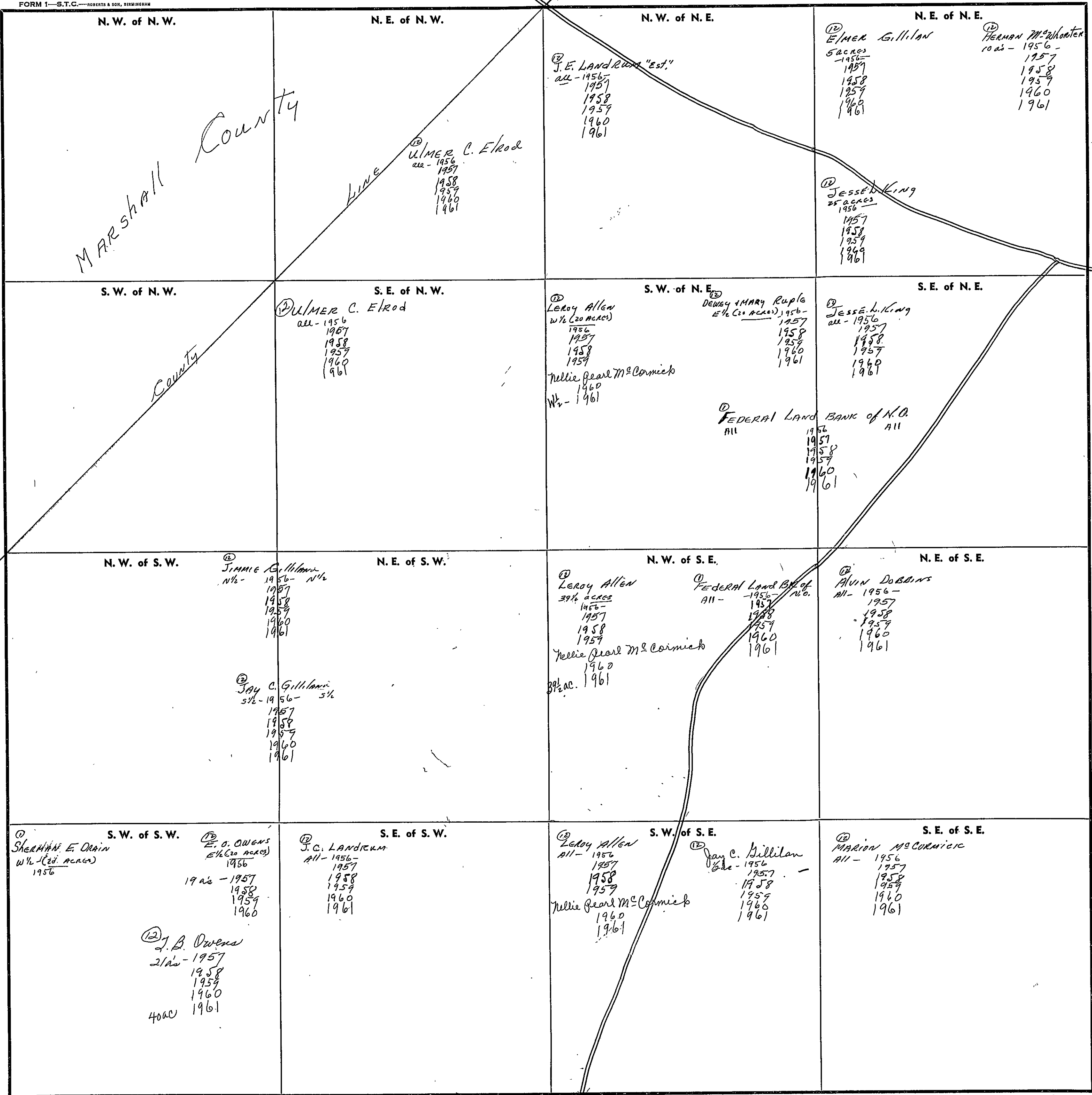
H. F. Crossen
30 acs
Beatrice Terrall
30 acs - 1956 -
1957
1958
1959
1960
1961

J. O. Bennett
5 1/2 1956 - all
1957
1958
(1) Haganville Warehouse Co. Inc
3 1/2 1957 all
1960
Southern Land Timber & Pulp Corp.
all in block 1961

Scale—1 inch—300 Ft.

COUNTY _____

FORM 1—S.T.C.—ROBERTS & SON, BIRMINGHAM



Scale—1 inch=300 Ft.

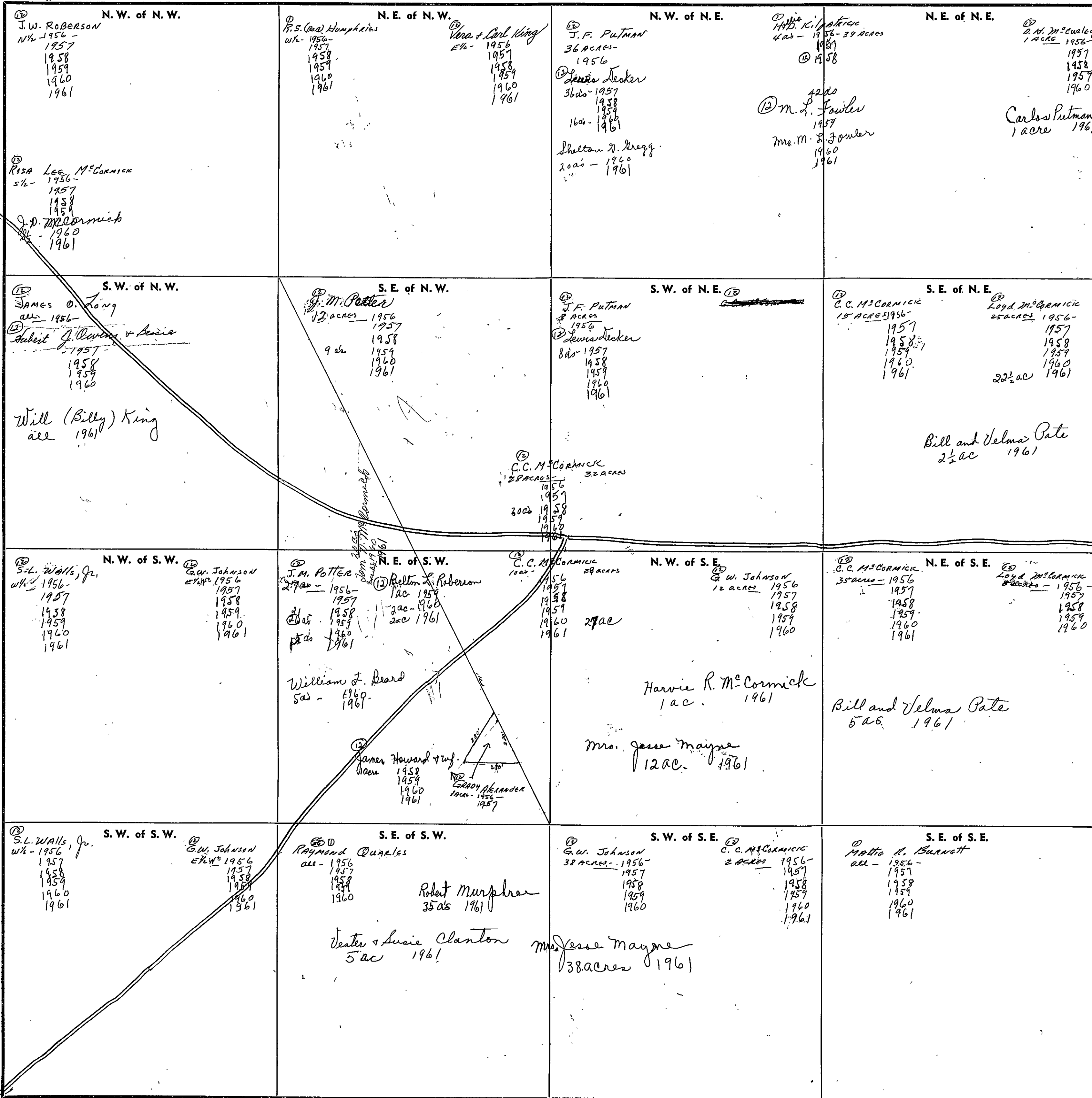
COUNTY _____

SECTION 22

TOWNSHIP 10

RANGE 4

FORM 1—S.T.C.—ROBERTS & SON, BIRMINGHAM



Scale—1 inch=300 Ft.

COUNTY ETOWAH

SECTION

23

TOWNSHIP

10

RANGE

4

FORM 1—S.T.C.—ROBERTS & SON, BIRMINGHAM

<p>N. W. of N. W.</p> <p>⑩ C. M. Fowler 2 1/4 ACRES - 1956 1957 1958 1959 1960 1961</p> <p>⑪ Harold Ray Sims 1 1/4 ACRES - 1956 1957 1958 1959 1960 1961</p> <p>⑫ Thos. O. Gillian 1 ACRE Romaine Fowler 1956 1957 1958 1959</p>	<p>N. E. of N. W.</p> <p>⑬ L. S. Helms All - 1956</p> <p>Junior L. Clanton 2 acres 1961</p> <p>⑭ Joe Rowan 3 1/2 ACRES - 1957 1958 1959 1960 1961</p> <p>⑮ Lewis J. Allen 3 1/2 ACRES - 1957 - all 1958 1959 1960 1961</p>	<p>N. W. of N. E.</p> <p>⑯ T. F. Bartlett 1/2 - 1956 1957 1958 1959 1960 1961</p> <p>⑰ Louis J. Allen 1 1/2 - 1956 1957 1958 1959 1960 1961</p> <p>⑱ Charlie P. Sims 1/2 - 1957 1958 1959 1960 1961</p> <p>Frankie Silverotay 1 ac - 1961</p>	<p>N. E. of N. E.</p> <p>⑲ T. F. Bartlett All - 1956 1957 1958 1959 1960 1961</p>
<p>S. W. of N. W.</p> <p>⑲ C. L. Edmondson 1 1/2 ACRES - 1956 1957 1958 1959 1960 1961</p> <p>⑳ H. L. Wofford 2 1/4 ACRES - 1956 1957 1958 1959 1960 1961</p>	<p>S. E. of N. W.</p> <p>⑳ Joe Rowan All - 1956 3 1/2 ACRES - 1957 1958 1959 1960 1961</p> <p>⑳ Lewis J. Allen 3 1/2 ACRES - 1957 - all 1958 1959 1960 1961</p>	<p>S. W. of N. E.</p> <p>⑲ T. F. Bartlett 1/2 - 1956 1957 1958 1959 1960 1961</p> <p>⑳ Louis J. Allen 1 1/2 - 1956 1957 1958 1959 1960 1961</p> <p>㉑ Charlie P. Sims 1/2 - 1957 1958 1959 1960 1961</p>	<p>S. E. of N. E.</p> <p>⑲ T. F. Bartlett All - 1956 1957 1958 1959 1960 1961</p>
<p>N. W. of S. W.</p> <p>⑲ C. L. Edmondson 4 1/4 ACRES - 1956 1957 1958 1959 1960 1961</p> <p>⑳ Harold R. Sims 4 ACRES - 1956 1957 1958 1959 1960 1961</p> <p>㉒ S. C. Burnett, Jr. 1 1/2 ACRES - 1956 1957 1958 1959 1960 1961</p> <p>㉓ H. O. Murphree 10 ACRES - 1956 All</p> <p>⑳ H. O. Murphree 19 1/2 ACRES + 1/2 1956</p> <p>⑳ H. O. Murphree 5 1/2 acres in NW 1/4 of Sec. 23</p>	<p>N. E. of S. W.</p> <p>㉓ H. O. Murphree 1957 1958 1959 1960 1961</p>	<p>N. W. of S. E.</p> <p>㉔ L. P. Gillespie All - 1956 1957 1958 1959 1960 1961</p>	<p>N. E. of S. E.</p> <p>㉕ Mrs. Mattie Gillespie, Admr. All - 1956 1957 1958 1959 1960 1961</p> <p>㉖ L. P. Gillespie, Admr. 1956 1957 1958 1959 1960 1961</p>
<p>S. W. of S. W.</p> <p>㉓ H. O. Murphree 15 ACRES - 1956</p> <p>㉗ S. C. Burnett, Jr. 18 1/2 ACRES + 25 ACRES 1956 1957 1958 1959 1960 1961</p>	<p>S. E. of S. W.</p> <p>㉗ S. C. Burnett, Jr. All - 1956 1957 1958 1959 1960 1961</p>	<p>S. W. of S. E.</p> <p>㉗ S. C. Burnett, Jr. All - 1956 1957 1958 1959 1960 1961</p>	<p>S. E. of S. E.</p> <p>㉕ Mrs. Mattie Gillespie, Admr. All - 1956 1957 1958 1959 1960 1961</p> <p>㉖ L. P. Gillespie, Admr. 1956 1957 1958 1959 1960 1961</p>

Scale—1 inch=300 Ft.

COUNTY

SECTION

24

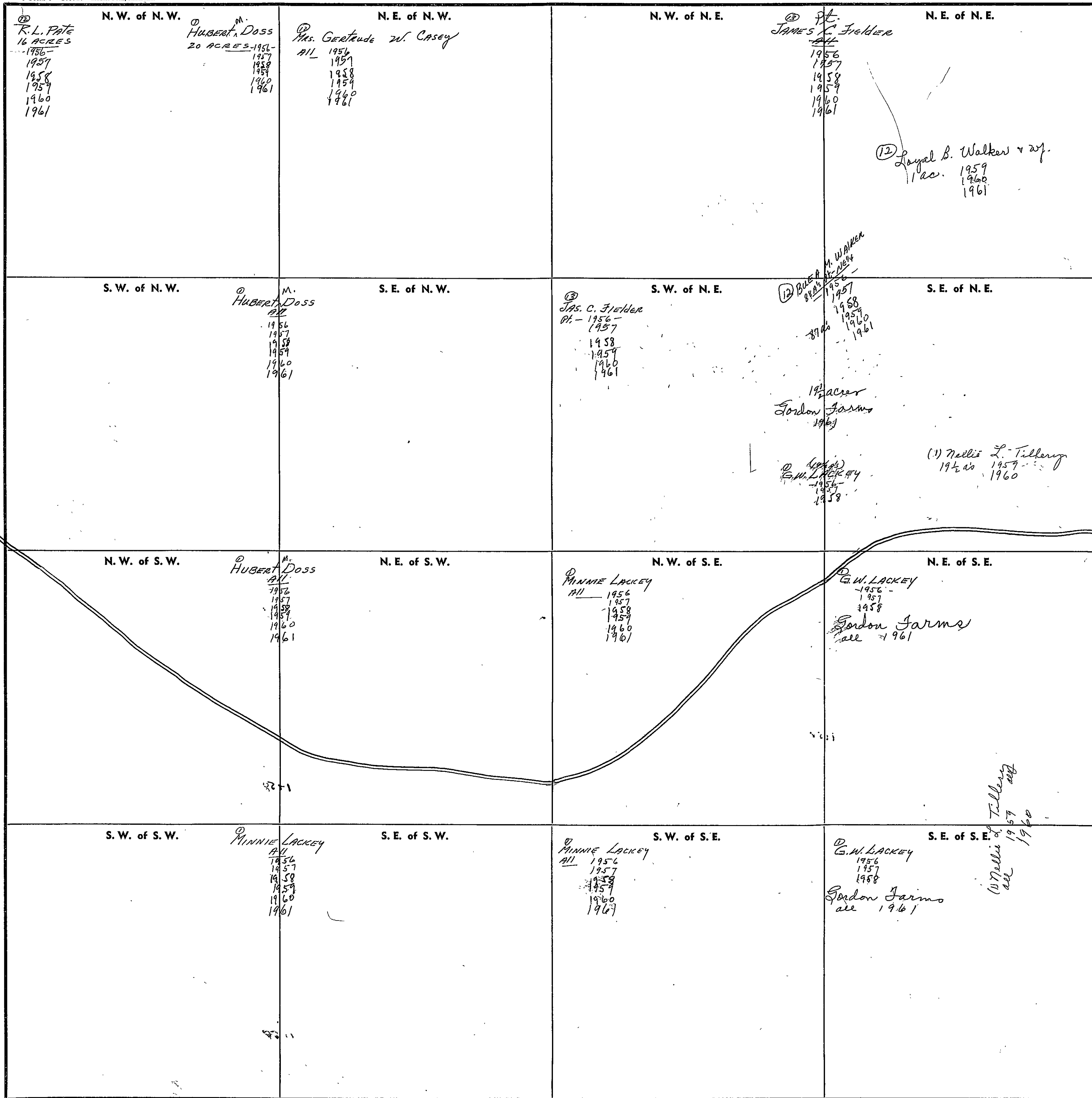
TOWNSHIP

10

RANGE

4

FORM 1—S.T.C.—ROBERTS & SON, BIRMINGHAM



Scale—1 inch=300 Ft.

COUNTY

SECTION

25

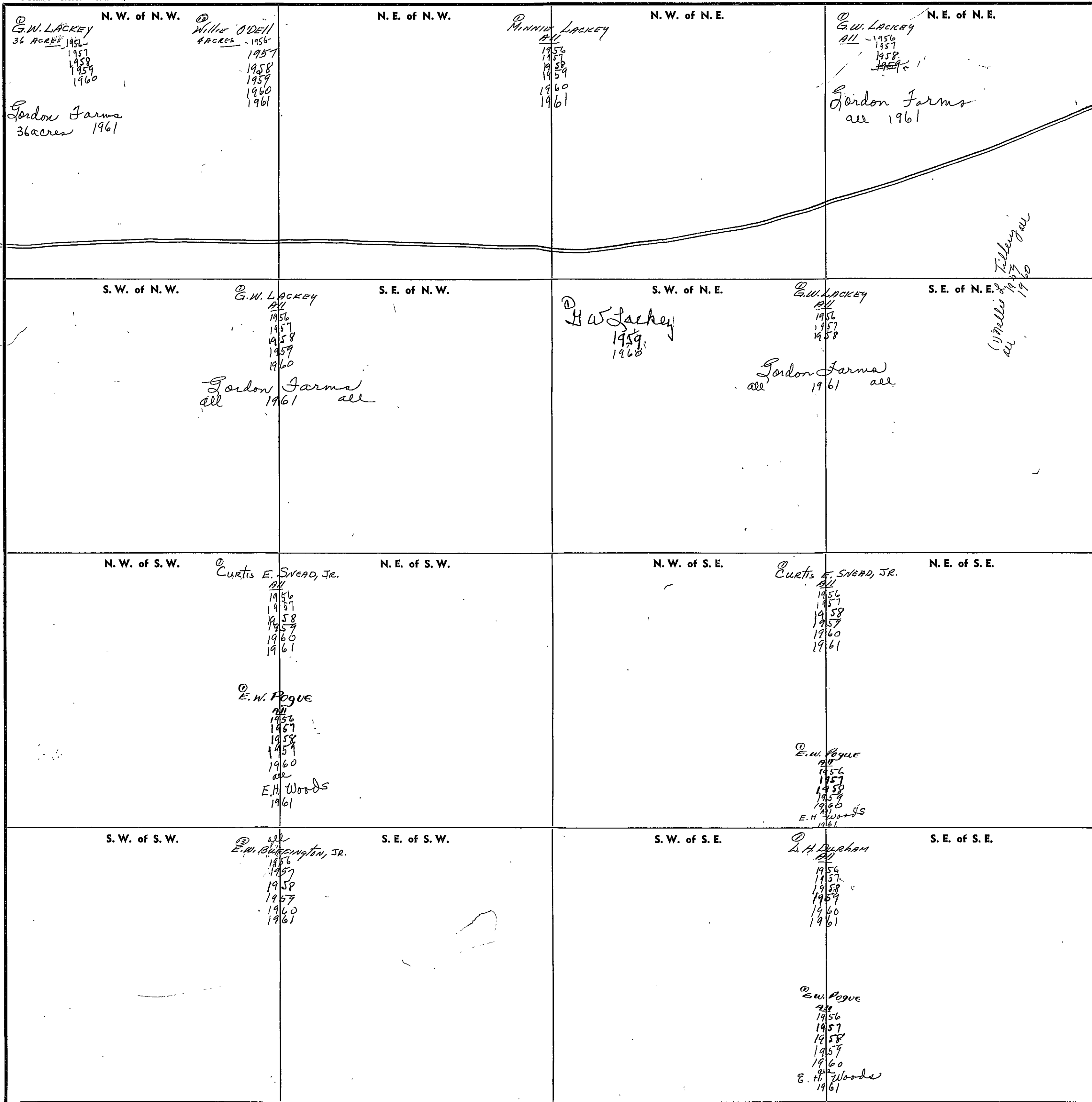
TOWNSHIP

10

RANGE

4

FORM 1—S.T.C.—ROBERTS & SON, BIRMINGHAM



Scale—1 inch=300 Ft.

COUNTY

SECTION

26

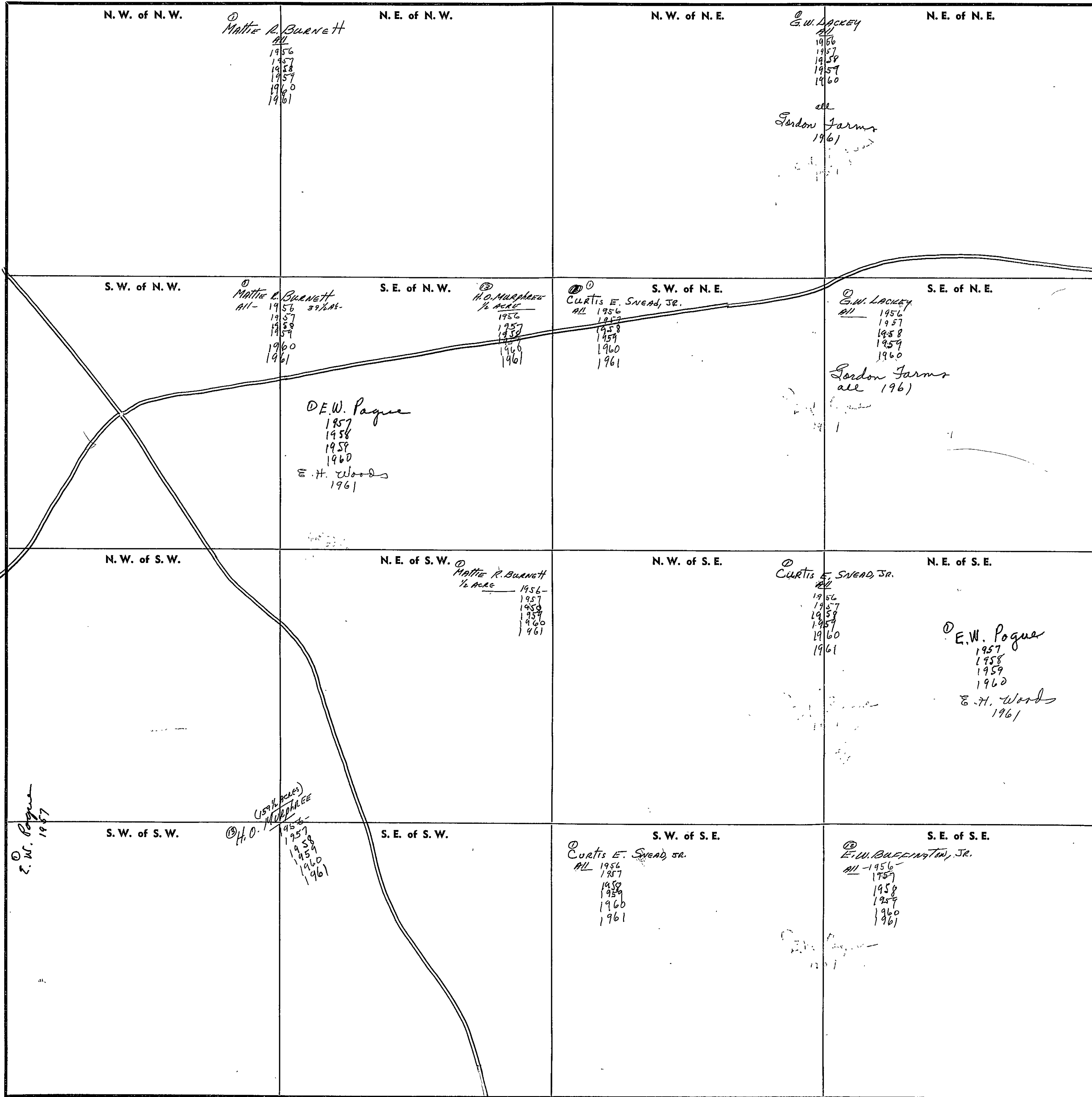
TOWNSHIP

10

RANGE

4

FORM 1—S.T.C.—ROBERTS & SON, BIRMINGHAM



Scale—1 inch=300 Ft.

COUNTY

SECTION 27

TOWNSHIP 10

RANGE 4

FORM 1—S.T.C.—ROBERTS & SON, BIRMINGHAM

<p>N. W. of N. W.</p> <p>② G.W. JOHNSON All- 1956 1957 1958 1959 1960 1961</p>	<p>N. E. of N. W.</p> <p>② Raymond Quades All- 1956 1957 1958 1959 1960</p> <p>Robert Murphy all 1961</p>	<p>N. W. of N. E.</p> <p>② G.W. JOHNSON All- 1956- 1957 1958 1959 1960 1961</p> <p>Mr. Jere Mayne all 1961</p>	<p>N. E. of N. E.</p> <p>① J.A. MURDOCK All- 1956- 1957 1958 1959 1960 1961</p>
<p>S. W. of N. W.</p> <p>② G.W. JOHNSON All- 1956 1957 1958 1959 1960 1961</p>	<p>S. E. of N. W.</p>	<p>S. W. of N. E.</p> <p>② H.O. MURPHY All- 1956- 1957 1958 1959 1960 1961</p>	<p>S. E. of N. E.</p> <p>① J.A. MURDOCK All- 1956 1957 1958 1959 1960 1961</p>
<p>N. W. of S. W.</p>	<p>N. E. of S. W.</p>	<p>N. W. of S. E.</p> <p>③ H.O. MURPHY All- 1956 13.3 ACRES 1957 1958 1959 1960 1961</p>	<p>N. E. of S. E.</p> <p>① J.A. MURDOCK All- 1956 1957 1958 1959 1960 1961</p>
<p>S. W. of S. W.</p> <p>③ H.O. MURPHY All- 1956 1957 1958 1959 1960 1961</p>	<p>S. E. of S. W.</p>	<p>S. W. of S. E.</p> <p>③ H.O. MURPHY All- 1956 1957 1958 1959 1960 1961</p>	<p>S. E. of S. E.</p>

Scale—1 inch=300 Ft.

COUNTY _____

SECTION

28

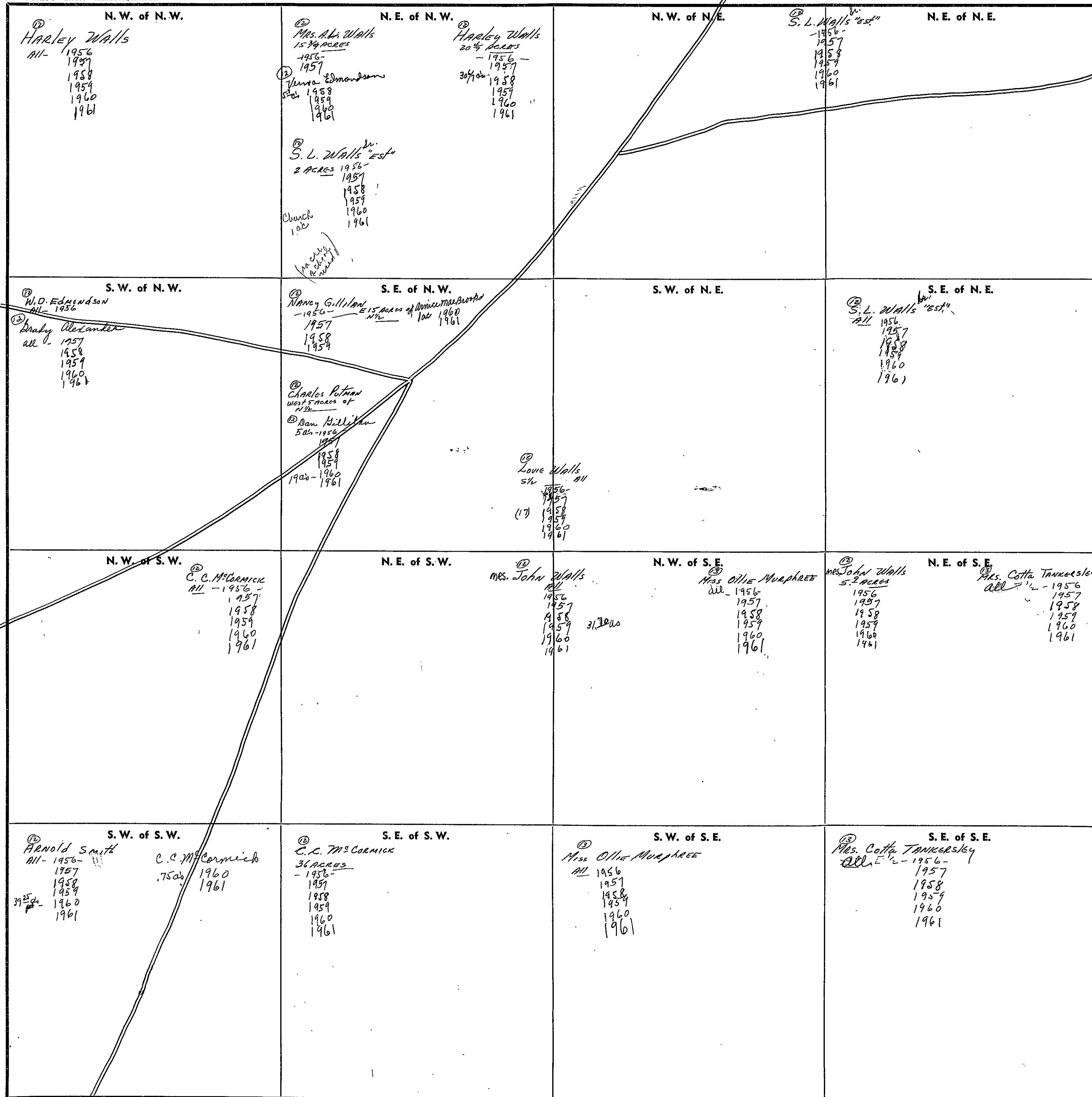
TOWNSHIP

10

RANGE

4

FORM 1—S.T.C.—ROBERTS & SON, BIRMINGHAM



Scale—1 inch=300 Ft.

COUNTY

SECTION

29

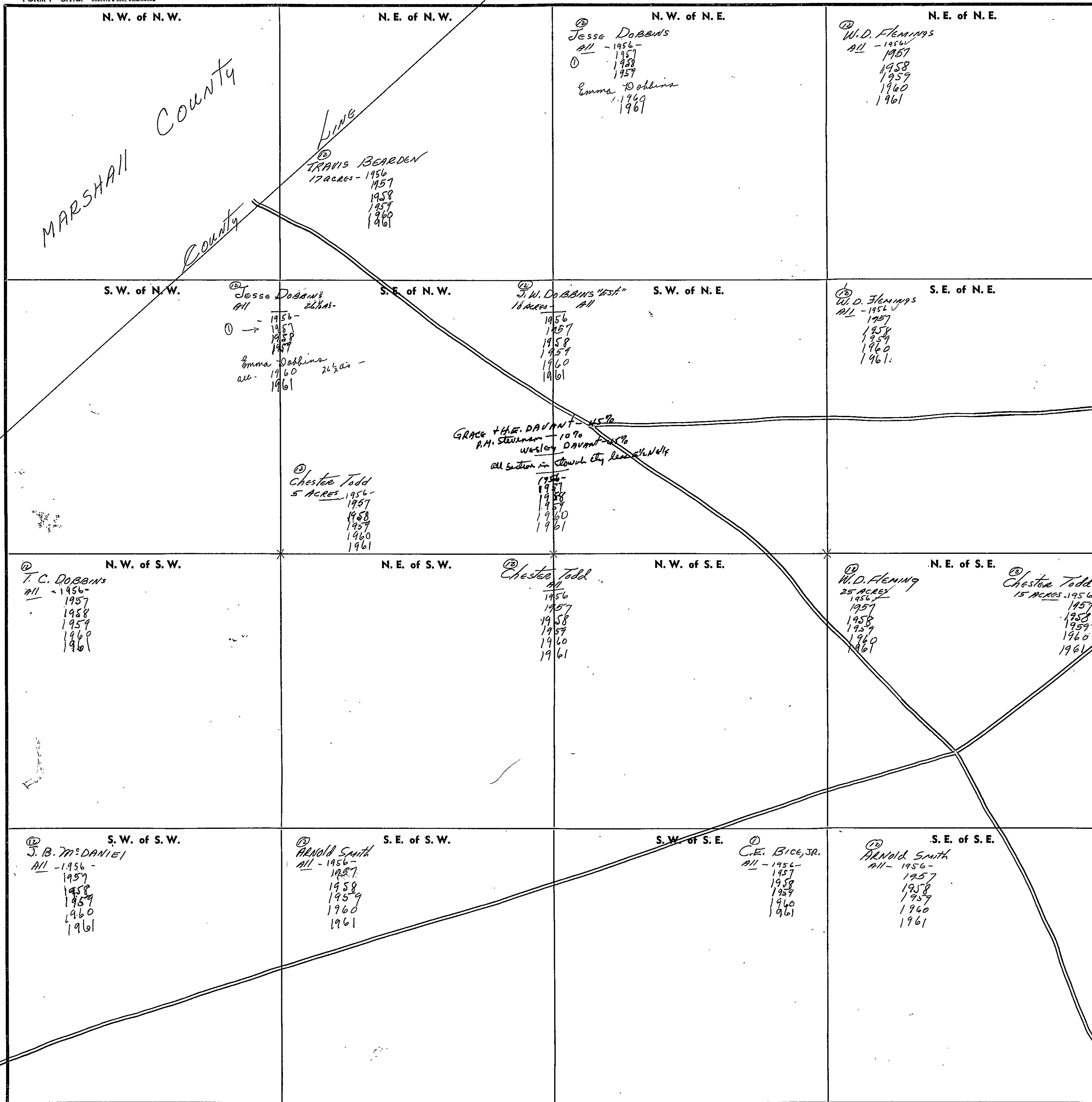
TOWNSHIP

10

RANGE

4

FORM 1—S.T.C.—SODERSTRA & SON, BIRMINGHAM



Scale—1 inch=300 Ft.

COUNTY

SECTION

30

TOWNSHIP

10

RANGE

4

FORM 1—S.T.C.—ROBERTS & SON, BIRMINGHAM

N. W. of N. W.	N. E. of N. W.	N. W. of N. E.	N. E. of N. E.
S. W. of N. W.	S. E. of N. W.	S. W. of N. E.	S. E. of N. E.
N. W. of S. W.	N. E. of S. W.	N. W. of S. E.	N. E. of S. E.
S. W. of S. W.	S. E. of S. W.	S. W. of S. E.	S. E. of S. E.

MARSHALL County

King

County

Ⓢ Mrs. Thos. B. Claborn
SE 1/4 - 1956 -
1957
1958

Ⓢ Mrs. R. E. Bishop
SE 1/4 1959
1960
1961

Ⓢ Mrs. J. R. Claborn
all - 1956 -
1957
1958

Ⓢ Joseph W. Dobbins
all 1959
1960
1961

Scale—1 inch=300 Ft.

COUNTY

SECTION

31

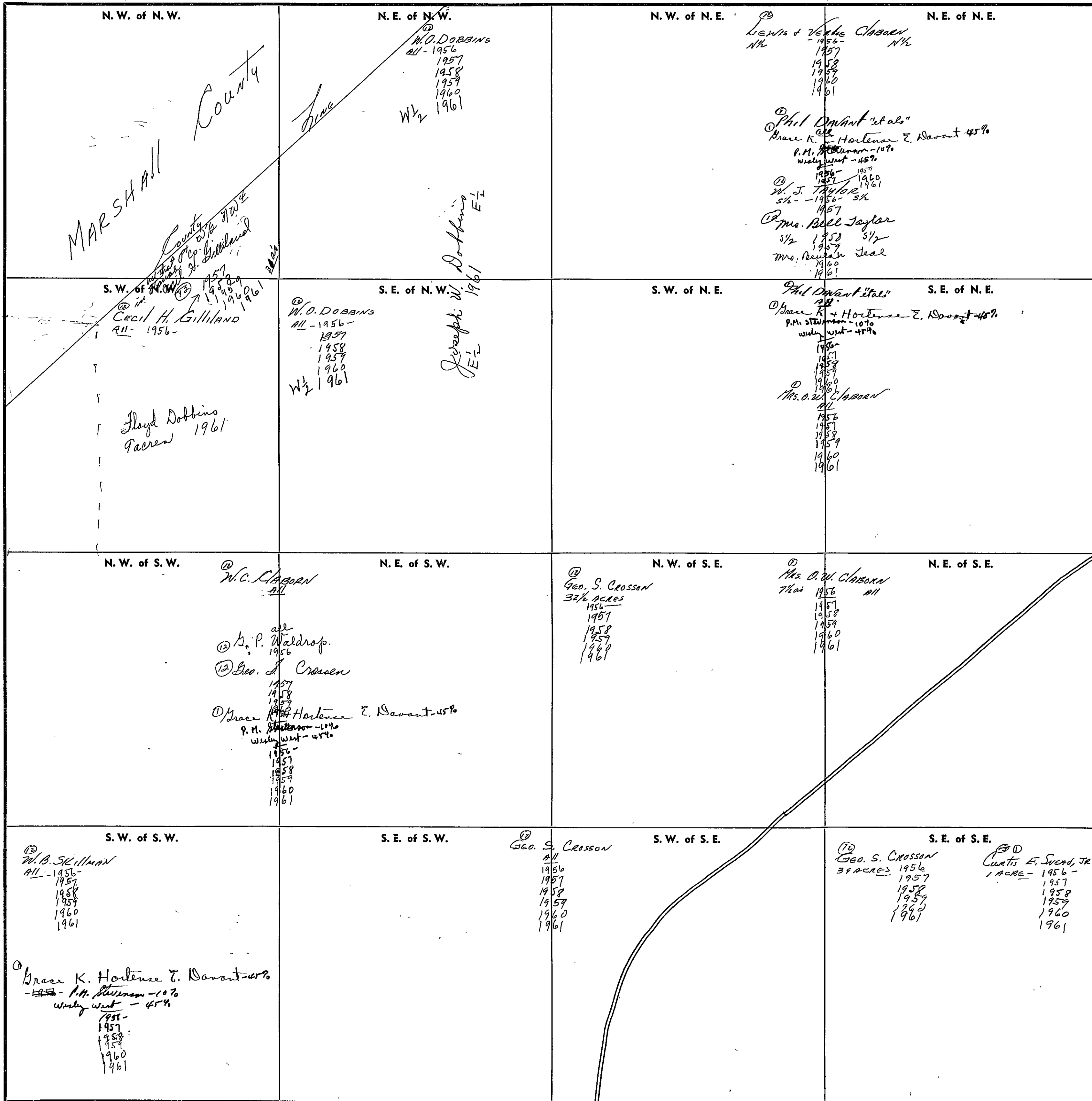
TOWNSHIP

10

RANGE

4

FORM 1—S.T.C.—ROBERTS & SON, BIRMINGHAM



COUNTY

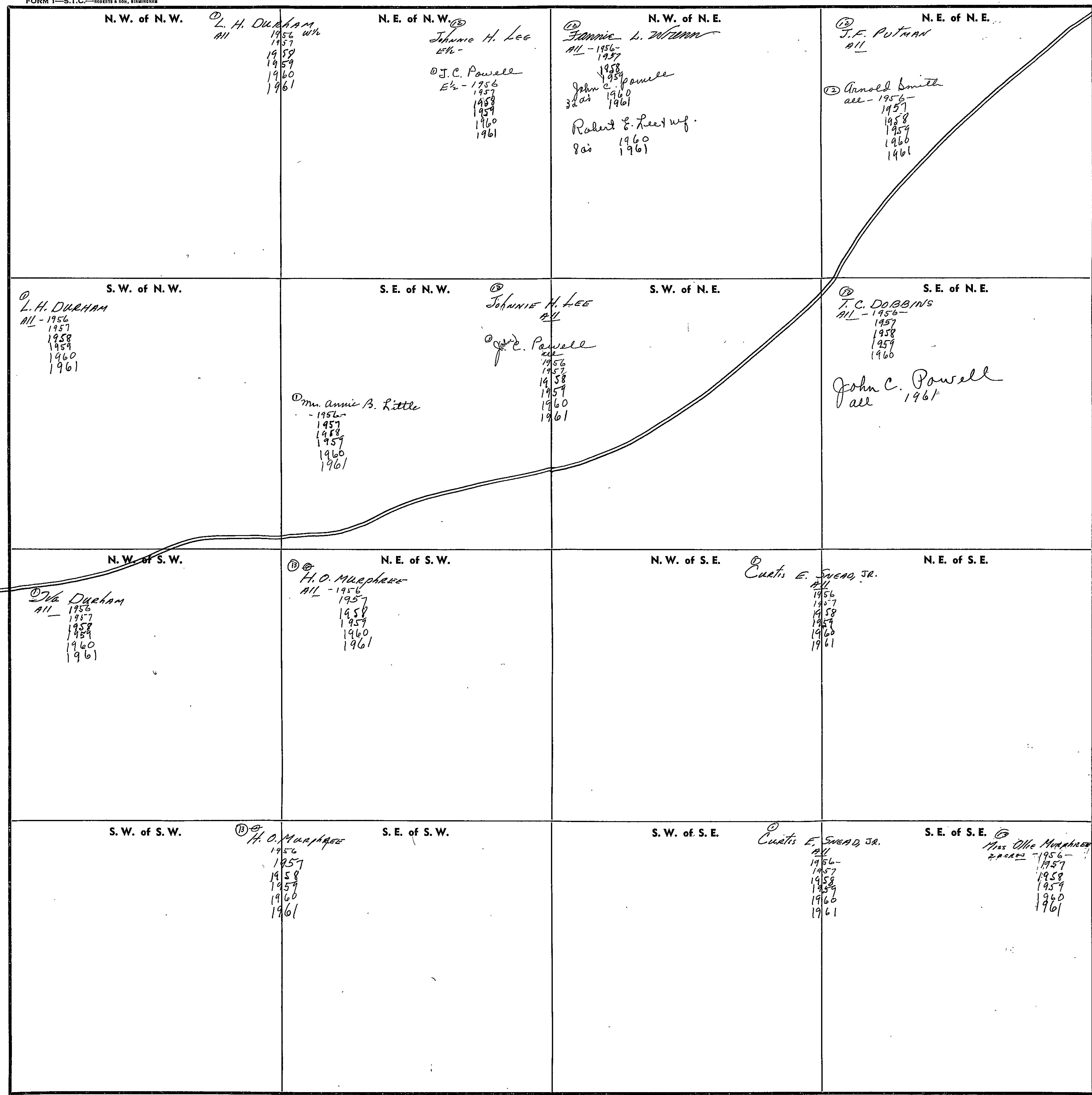
Scale—1 inch—300 Ft.

SECTION 32

TOWNSHIP 10

RANGE 4

FORM 1—S.T.C.—ROBERTS & SON, BIRMINGHAM



Scale—1 inch=300 Ft.

COUNTY _____

SECTION 33

TOWNSHIP 10

RANGE 4

FORM 1—S.T.C.—ROBERTS & SON, BIRMINGHAM

<p>N. W. of N. W.</p> <p>⑫ C. L. McCormick All - 1956- 1957 1958 1959 1960 1961</p>	<p>N. E. of N. W.</p> <p>⑬ J. Carl Walker + Louie Washburn All - 1956- 1957 1958 1959 Carl Johnson all - 1960 1961</p>	<p>N. W. of N. E.</p> <p>⑭ Miss Ollie Murphy All - 1956- 1957 1958 1959 1960 1961</p>	<p>N. E. of N. E.</p> <p>⑮ Miss Lotta Tankersley 30 acres - 1956- 1957 1958 1959 1960 1961</p> <p>⑯ Mattie R. Burnett 10 acres - 1956- 1957 1958 1959 1960 1961</p>
<p>S. W. of N. W.</p> <p>⑰ Curtis E. Sneed, Jr. All - 1956- 1957 1958 1959 1960 1961</p>	<p>S. E. of N. W.</p> <p>⑱ Miss Ollie Murphy All - 1956- 1957 1958 1959 1960 1961</p>	<p>S. W. of N. E.</p> <p>⑲ Miss Ollie Murphy All - 1956- 1957 1958 1959 1960 1961</p>	<p>S. E. of N. E.</p> <p>⑳ Miss Lotta Tankersley All - 1956- 1957 1958 1959 1960 1961</p>
<p>N. W. of S. W.</p> <p>㉑ Curtis E. Sneed, Jr. All - 1956- 1957 1958 1959 1960 1961</p>	<p>N. E. of S. W.</p> <p>㉒ Curtis E. Sneed, Jr. All - 1956- 1957 1958 1959 1960 1961</p>	<p>N. W. of S. E.</p> <p>㉓ Curtis E. Sneed, Jr. All - 1956- 1957 1958 1959 1960 1961</p>	<p>N. E. of S. E.</p> <p>㉔ Curtis E. Sneed, Jr. All - 1956- 1957 1958 1959 1960 1961</p>
<p>S. W. of S. W.</p> <p>㉕ Miss Ollie Murphy 30 acres - 1956- 1957 1958 1959 1960 1961</p>	<p>S. E. of S. W.</p> <p>㉖ Curtis E. Sneed, Jr. 57 1/2 acres - All 1956- 1957 1958 1959 1960 1961</p>	<p>S. W. of S. E.</p> <p>㉗ Walter F. Tidwell All - 1956- 1957 1958 1959 1960 1961</p>	<p>S. E. of S. E.</p> <p>㉘ Walter F. Tidwell All - 1956- 1957 1958 1959 1960 1961</p> <p>㉙ E. W. Burnett 2 1/2 acres - 1956- 1957 1958 1959 1960 1961</p>

Scale—1 inch=300 Ft.

COUNTY _____

SECTION

34

TOWNSHIP

10

RANGE

4

FORM 1—S.T.C.—ROBERTS & SON, BIRMINGHAM

<p>N. W. of N. W.</p> <p>① Mattie R. Burnett All - 1956 1957 1958 1959 1960 1961</p>	<p>N. E. of N. W.</p>	<p>N. W. of N. E.</p> <p>② H. O. MURPHREE All - 1956 1957 1958 1959 1960 1961</p> <p>all E.H. Woods 1961</p> <p>① E.W. POGUE All - 1956 1957 1958 1959 1960</p>	<p>N. E. of N. E.</p>
<p>S. W. of N. W.</p> <p>① Curtis E. SNEAD, JR. All - 1956 1957 1958 1959 1960 1961</p> <p>① E.W. POGUE All - 1956 1957 1958 1959 1960</p> <p>E.H. Woods all 1961</p>	<p>S. E. of N. W.</p> <p>① Mattie R. BURNETT All - 1956 1957 1958 1959 1960 1961</p>	<p>S. W. of N. E.</p> <p>② H. O. MURPHREE All - 1956 1957 1958 1959 1960 1961</p> <p>① E.W. POGUE All - 1956 1957 1958 1959 1960</p> <p>Julius + Fannelle Duffey all 5/8 - 1956 E.H. Woods 1957 1958 1959 1960 1961</p>	<p>S. E. of N. E.</p>
<p>N. W. of S. W.</p> <p>① Curtis E. SNEAD, JR. All - 1956 1957 1958 1959 1960 1961</p> <p>all E.H. Woods 1961</p> <p>① E.W. POGUE All - 1956 1957 1958 1959 1960</p>	<p>N. E. of S. W.</p>	<p>N. W. of S. E.</p> <p>② E.W. Buffington, JR. All - 1956 1957 1958 1959 1960 1961</p> <p>all E.H. Woods 1961</p> <p>① E.W. POGUE All - 1956 1957 1958 1959 1960</p>	<p>N. E. of S. E.</p> <p>J.A. + Diola Duffey Pt of 3/4 ac. 1961</p>
<p>S. W. of S. W.</p> <p>② E.W. BUFFINGTON, JR. "at all" All - 1956 1957 1958 1959 1960 1961</p> <p>① E.W. POGUE All - 1956 1957 1958 1959 1960</p> <p>E.H. Woods all 1961</p>	<p>S. E. of S. W.</p> <p>② E.W. BUFFINGTON, JR. All - 1956 1957 1958 1959 1960 1961</p>	<p>S. W. of S. E.</p> <p>② E.W. Buffington, JR. All - 1956 1957 1958 1959 1960 1961</p> <p>① E.W. POGUE All - 1956 1957 1958 1959 1960</p> <p>all E.H. Woods 1961</p> <p>① Julius + Fannelle Duffey All - 1956 1957 1958 1959 1960 1961</p>	<p>S. E. of S. E.</p> <p>② E.W. Buffington, JR. "at all" All - 1956 1957 1958 1959 1960 1961</p> <p>Earl + Lillian Duffey 3/4 ac - 1960 1961</p>

Scale—1 inch=300 Ft.

COUNTY

SECTION

35

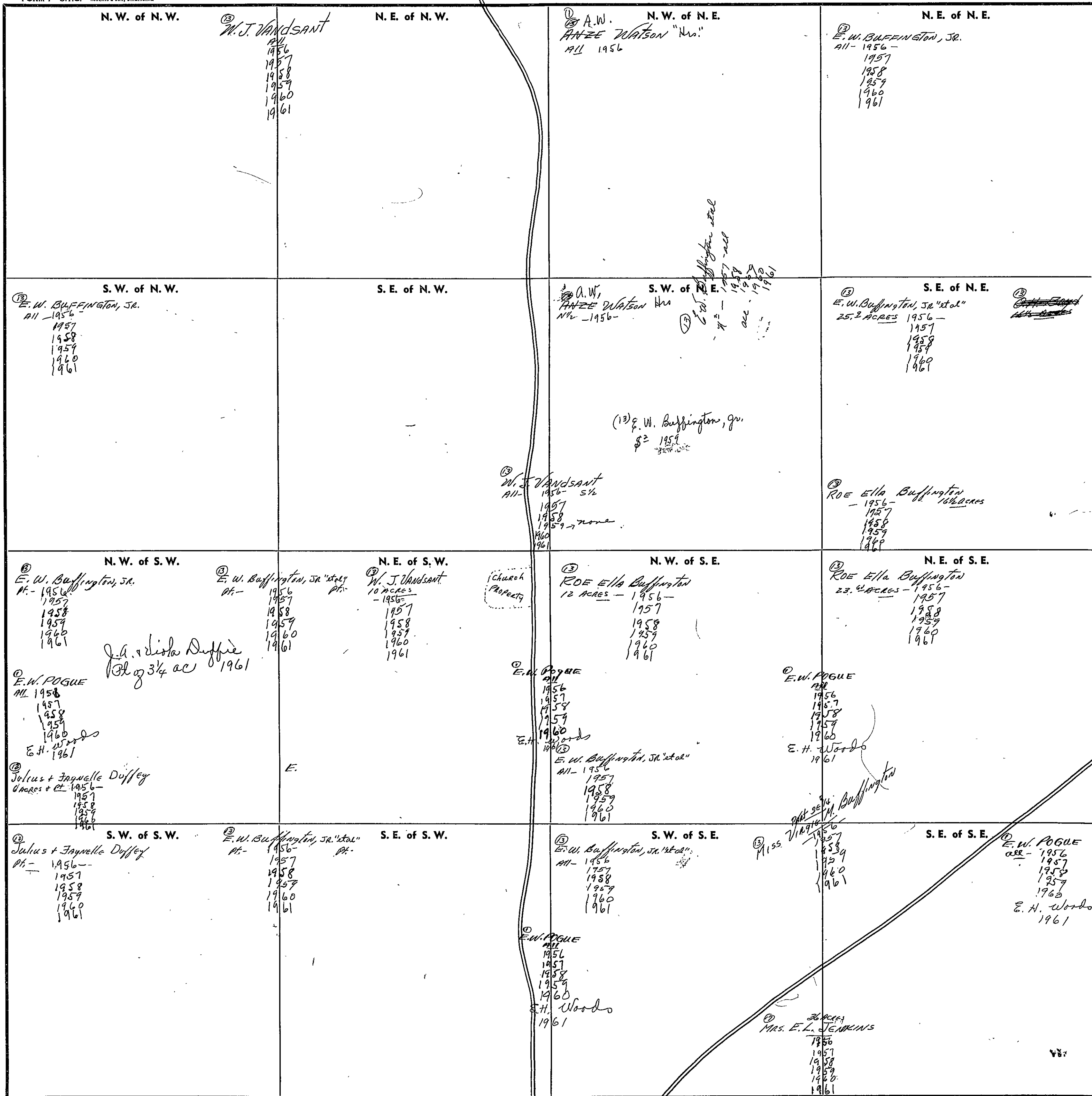
TOWNSHIP

10

RANGE

4

FORM 1—S.T.C.—ROBERTS & SON, BIRMINGHAM



Scale 1 inch=300 Ft.

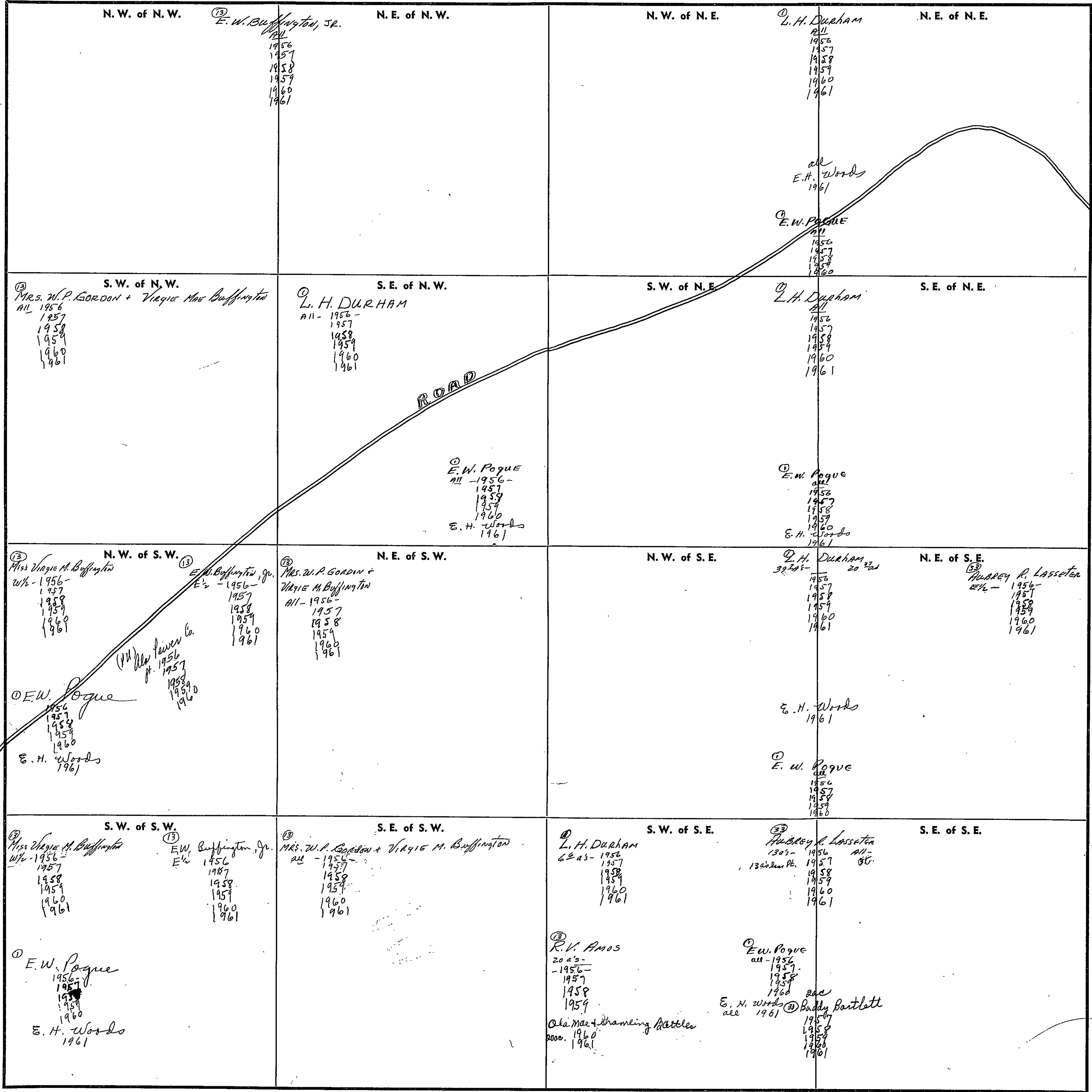
COUNTY

SECTION 36

TOWNSHIP 10

RANGE 4

FORM 1—S.T.C.—ROBERTS & SON, BIRMINGHAM



Scale—1 inch=300 Ft.

COUNTY _____

SECTION 1

TOWNSHIP 10

RANGE 5

FORM 1—S.T.C.—ROBERTS & SON, BIRMINGHAM

<p>N. W. of N. W.</p> <p>① TURENE MARONEY NW- 1956- 1957 1958 1959 1960 1961</p> <p>④ M.L. WILLIAMS SW- 1956- 1957 1958 1959 1960 1961</p>	<p>N. E. of N. W.</p> <p>② Mrs. W. J. MARONEY NW- 1956- 1957 1958</p> <p>① Turene Maroney NW- 1957 1960 1961</p>	<p>N. W. of N. E.</p> <p>② ^{Ordie} Ernest L. Leeth NW- 1956 1957</p> <p>② Willie Underwood NW- 1958 1959 1960 1961</p>	<p>N. E. of N. E.</p> <p>② T. L. Chumley NW- 1956 1957</p> <p>③ D. C. Washburn NW- 1958 1959 1960 1961</p>
<p>S. W. of N. W.</p> <p>② E. O. Hedgepath 36 acres - 1956- 1957 1958 1959 1960</p> <p>Evin Earl Scott 36 acres 1961</p>	<p>S. E. of N. W.</p> <p>② W. P. BAKER NW- 1956 20 a/c 1957 1958 1959 1960 1961</p> <p>① Luther BAKER 10 acres - 1956- 1957 1958 1959 1960 1961</p>	<p>S. W. of N. E.</p> <p>W. P. Baker</p> <p>② J. T. Chumley NW- 1956- 1957 1958 1959 1960 1961</p> <p>O. H. Beardon NW- 1960 1961</p>	<p>S. E. of N. E.</p> <p>② Mrs. W. F. Naylor NW- 1956- 1957 1958 1959 1960 1961</p>
<p>N. W. of S. W.</p> <p>② E. O. Hedgepath NW- 1956 1957 1958 1959 1960 1961</p>	<p>N. E. of S. W.</p> <p>② Luther BAKER NW- 1956- 1957 1958 1959 1960 1961</p> <p>② Wilburn Mathis E 1/2 - 1956- 1957 1958 1959 1960 1961</p>	<p>N. W. of S. E.</p> <p>② J. T. Chumley NW- 1956- 1957 1958 1959 1960 1961</p>	<p>N. E. of S. E.</p> <p>① Floyd & Chas. Tate 33 1/2 acres - 1956- 1957 1958 1959 1960 1961</p> <p>② Warren G. Gilbreath 1 acre - 1956-</p> <p>① J. T. Smith 1 acre 1957 1958 1959</p> <p>P. H. Brock 1 ac. - 1960 1961</p>
<p>S. W. of S. W.</p> <p>① R. N. McCrary 27 1/2 acres - 1956- 1957 1958 1959 1960 1961</p> <p>17 1/2 ac</p>	<p>S. E. of S. W.</p> <p>① Johnnie F. Upchurch 12 acres 1956-8 acres 1957 1958 1959 1960 1961</p> <p>22 -</p>	<p>S. W. of S. E.</p> <p>② J. T. Chumley 32 acres - 1956- 1957 1958 1959 1960 1961</p> <p>② Warren G. Gilbreath East 8 acres - 1956-</p> <p>② J. T. Smith East 8 a/c - 1957 1958 1959</p> <p>P. H. Brock E 8 ac - 1960 1961</p>	<p>S. E. of S. E.</p> <p>① Floyd & Chas. Tate 26 1/2 acres - 1956- 1957 1958 1959 1960 1961</p> <p>② Warren G. Gilbreath 6 acres - 1956-</p> <p>② J. T. Smith 6 a/c 1957 1958 1959</p> <p>P. H. Brock 6 ac - 1960 1961</p> <p>② O. C. Garrison S. E. 1/4 of E 1/4 - - 1956-</p> <p>② M. P. Smith 1957 1958 1959 1960 1961</p>

E. W. POGUE
ENTIRE SECTION
- 1956-
1957
1958
1959
1960
1961

→ E. H. Woods
1961

COUNTY _____

Scale—1 inch=300 Ft.

SECTION

2

TOWNSHIP

10

RANGE

5

FORM 1—S.T.C.—ROBERTS & SON, BIRMINGHAM

<p>N. W. of N. W. ① R. H. NUNN 3 acres - 1956 - 1957 1958 1959 1960 1961</p> <p>H. C. Bryant <i>cont.</i> 37 acres - 1956 - 1957 1958 1959 1960 1961</p> <p>② E. W. POGUE all - 1956 1957 1958 1960</p> <p>E. H. Woods all 1961</p>	<p>N. E. of N. W. ② Alvin Williams 10 acres - 1956 - 1957 1958 1959 1960 1961</p> <p>Nelson Williams 30 ac - 1956 - 1957 1958 1959 1960 1961</p> <p>all E. H. Woods 1961</p> <p>③ E. W. POGUE all 1956 1957 1958 1959 1960</p>	<p>N. W. of N. E.</p>	<p>N. E. of N. E. ② M. L. Williams all - 1956 1957 1958 1959 1960 1961</p>
<p>S. W. of N. W. ① C. B. GAINES all - 1956 1957 1958 1959 1960 1961</p> <p>② E. W. POGUE all - 1956 1957 1958 1959 1960 1961</p> <p>E. H. Woods all 1961</p>	<p>S. E. of N. W.</p> <p>③ C. V. ROEBUCK all - 1956 - 1000</p> <p>④ Roy T. Williams all 10 ac 1957 1958 1959 1960 1961</p> <p>⑤ E. W. POGUE all - 1956 1957 1958 1959 1960 1961</p> <p>E. H. Woods all 1961</p> <p>ROAD</p>	<p>S. W. of N. E. ① A. M. Johnson 30 acres - 1956 1957 1958 1959 1960 1961</p>	<p>S. E. of N. E. ② M. L. Williams all - 1956 1957 1958 1959 1960 1961</p>
<p>N. W. of S. W. ① J. E. Holland 2 acres - 1956 - 1957 1958 1959 1960 1961</p> <p>② E. C. Stephens <i>cont.</i> 2 ac - 1956 - 1957 1958 1959 1960 1961</p> <p>③ Walter O. Smith 36 ac - 1956 - 1957 1958 1959 1960 1961</p>	<p>N. E. of S. W. ② E. H. HAYES part of 36 acres - 1956 - 1957 1958 1959 1960 1961</p> <p>④ Johnnie & Belle Johnson part of 36 acres 1957 1958 1959 1960 1961</p> <p>all E. H. Woods 1961</p> <p>⑤ E. W. POGUE all 1956 1957 1958 1959 1960 1961</p>	<p>N. W. of S. E. ② M. L. Williams all - 1956 - 1957 1958 1959 1960 1961</p>	<p>N. E. of S. E. ② J. M. JACOBS all - 1956 - 1957 1958 1959 1960 1961</p>
<p>S. W. of S. W. ① E. C. Stephens <i>cont.</i> 39 acres - 1956 - 1957 1958 1959 1960 1961</p> <p>② B. R. Smith 1 acre - 1956 - 1957 1958 1959 1960 1961</p> <p>③ E. W. POGUE all 1956 1957 1958 1959 1960 1961</p> <p>④ J. M. JACOBS all - 1956 - 1957 1958 1959 1960 1961</p> <p>all E. H. Woods 1961</p>	<p>S. E. of S. W. ② E. H. HAYES part of 36 acres - 1956 - 1957 1958 1959 1960 1961</p> <p>③ Johnnie & Belle Johnson part of 36 acres 1957 1958 1959 1960 1961</p> <p>④ A. M. Johnson part of 36 acres - 1956 - 1957 1958 1959 1960 1961</p> <p>⑤ N. E. BRADSDALE all - 1956 - 1957 1958 1959 1960 1961</p> <p>none 1961 N 1/2</p> <p>Nelson Williams all - 1961 2 1/2</p>	<p>S. W. of S. E. ① N. E. BRADSDALE all - 1956 - 1957 1958 1959 1960 1961</p> <p>none 1961 N 1/2</p> <p>Nelson Williams all - 1961 2 1/2</p>	<p>S. E. of S. E.</p>

Scale—1 inch—300 Ft.

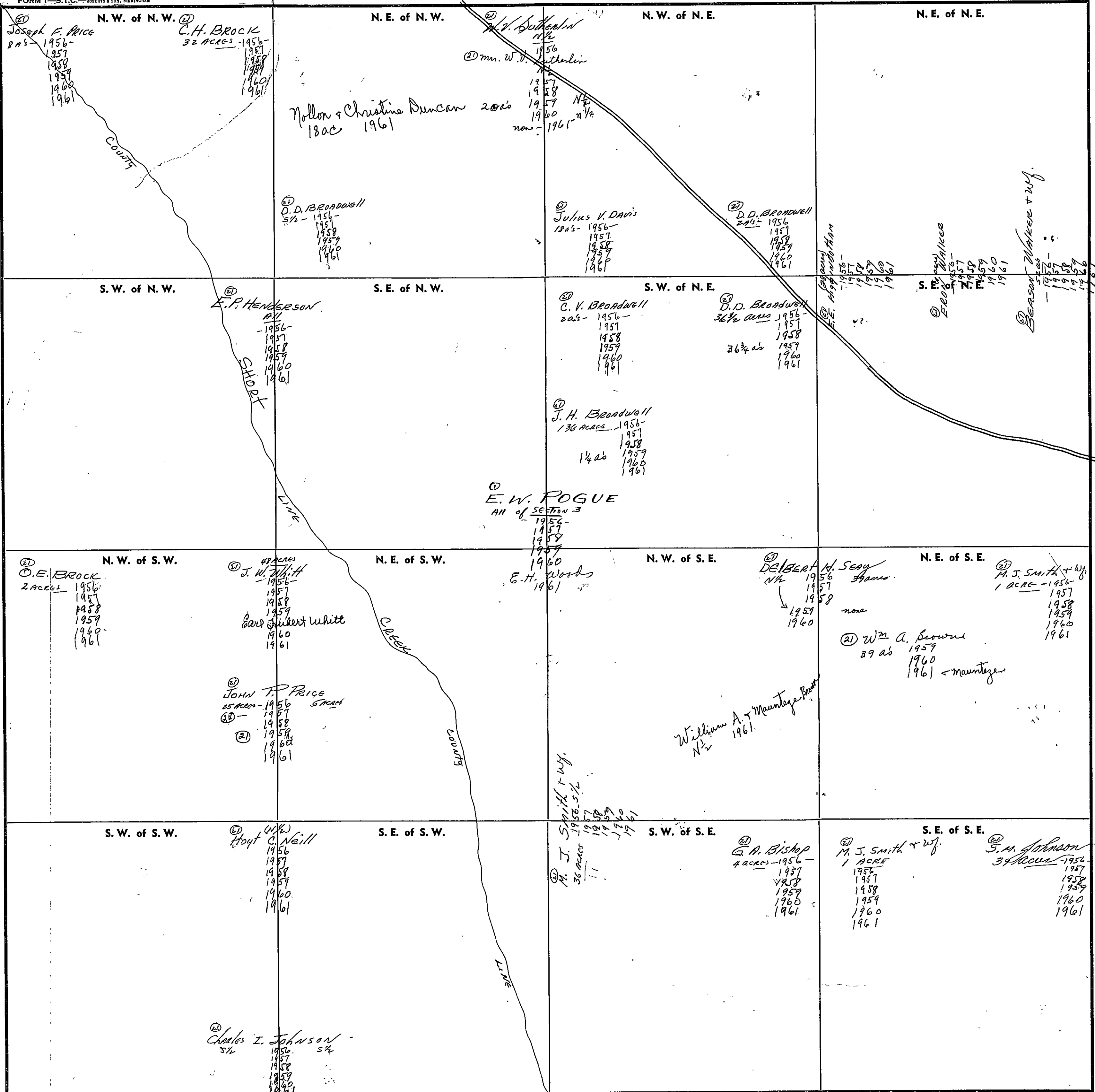
COUNTY

SECTION 3

TOWNSHIP 10

RANGE 5

FORM 1—S.T.C.—ROBERTS & SON, BIRMINGHAM



Scale—1 inch=300 Ft.

COUNTY

SECTION

6

TOWNSHIP

10

RANGE

5

FORM 1—S.T.C.—ROBERTS & SON, BIRMINGHAM

<p>N. W. of N. W.</p> <p>② S. H. LEATH Pt. - 1956 1957 1958 1959 1960</p> <p>Cherokee Mining Co. Pt. 3926 1956 1957 1958 1959 1960 1961</p>	<p>N. E. of N. W.</p>	<p>N. W. of N. E.</p>	<p>N. E. of N. E.</p>
<p>S. W. of N. W.</p> <p>① Cherokee Mining Co. Pt. - 1956 1957 1958 1959 1960 1961</p>	<p>S. E. of N. W.</p>	<p>S. W. of N. E.</p>	<p>S. E. of N. E.</p>
<p>N. W. of S. W.</p>	<p>N. E. of S. W.</p>	<p>N. W. of S. E.</p>	<p>N. E. of S. E.</p>
<p>S. W. of S. W.</p> <p>② S. H. Leath Pt. - 1956 1957 1958 1959 1960</p>	<p>S. E. of S. W.</p> <p>① Mrs. Ruth Whit Astin Pt. - 1956 1957 1958 1959 1960 1961</p> <p>Stanley D. Astin Pt. 1961</p>	<p>S. W. of S. E.</p>	<p>S. E. of S. E.</p>

ACCORDING to County MAP
By E. G. LEE - 1935 ALL OF
THIS SECTION 6 IS IN
MARSHALL County

Scale—1 inch=300 Ft.

COUNTY

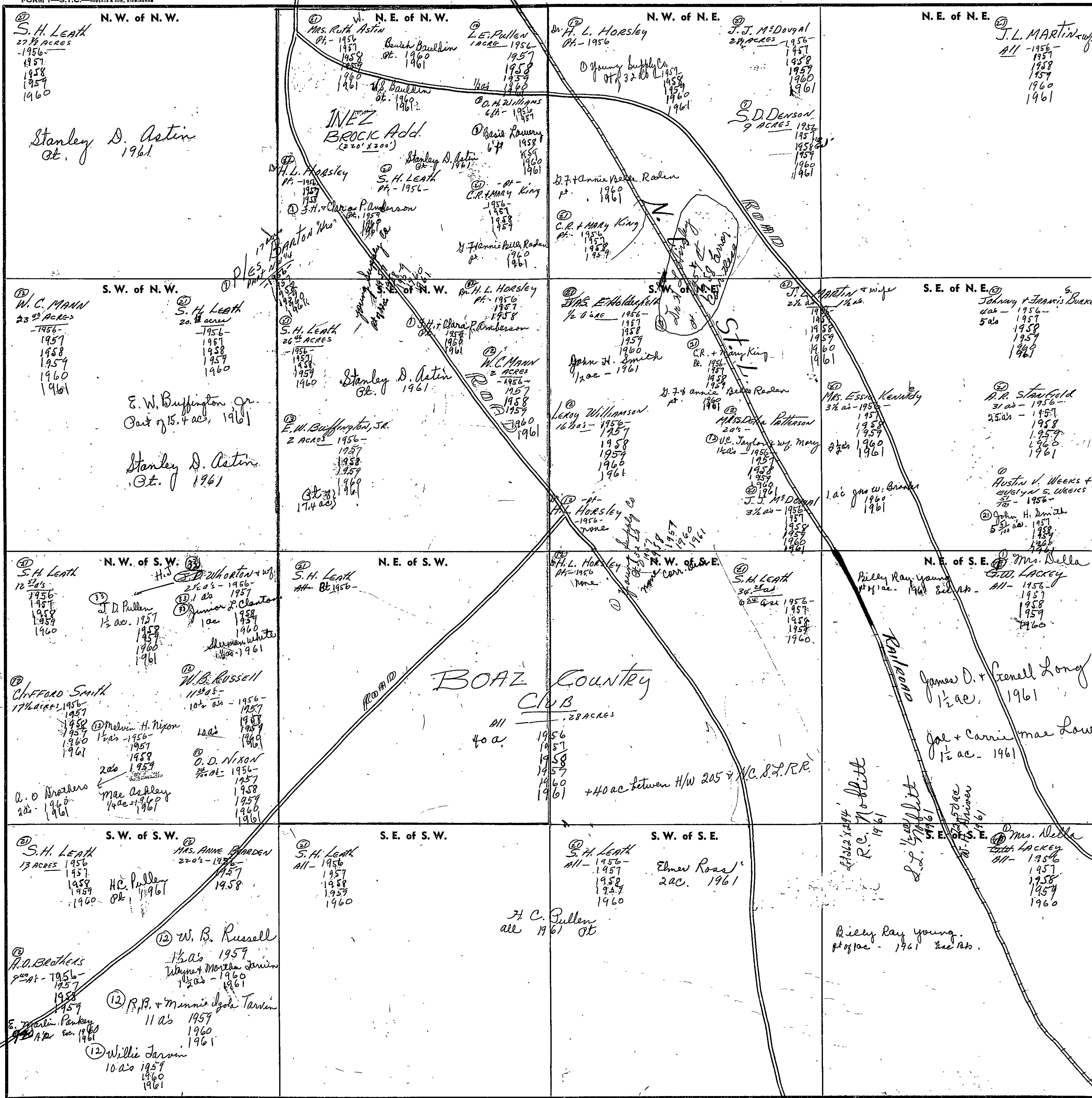
City of Boaz - E. 1/2 of NW 1/4 and NE 1/4 of Sec 4 120 acres for 1960 taxes

SECTION 7

TOWNSHIP 10

RANGE 5

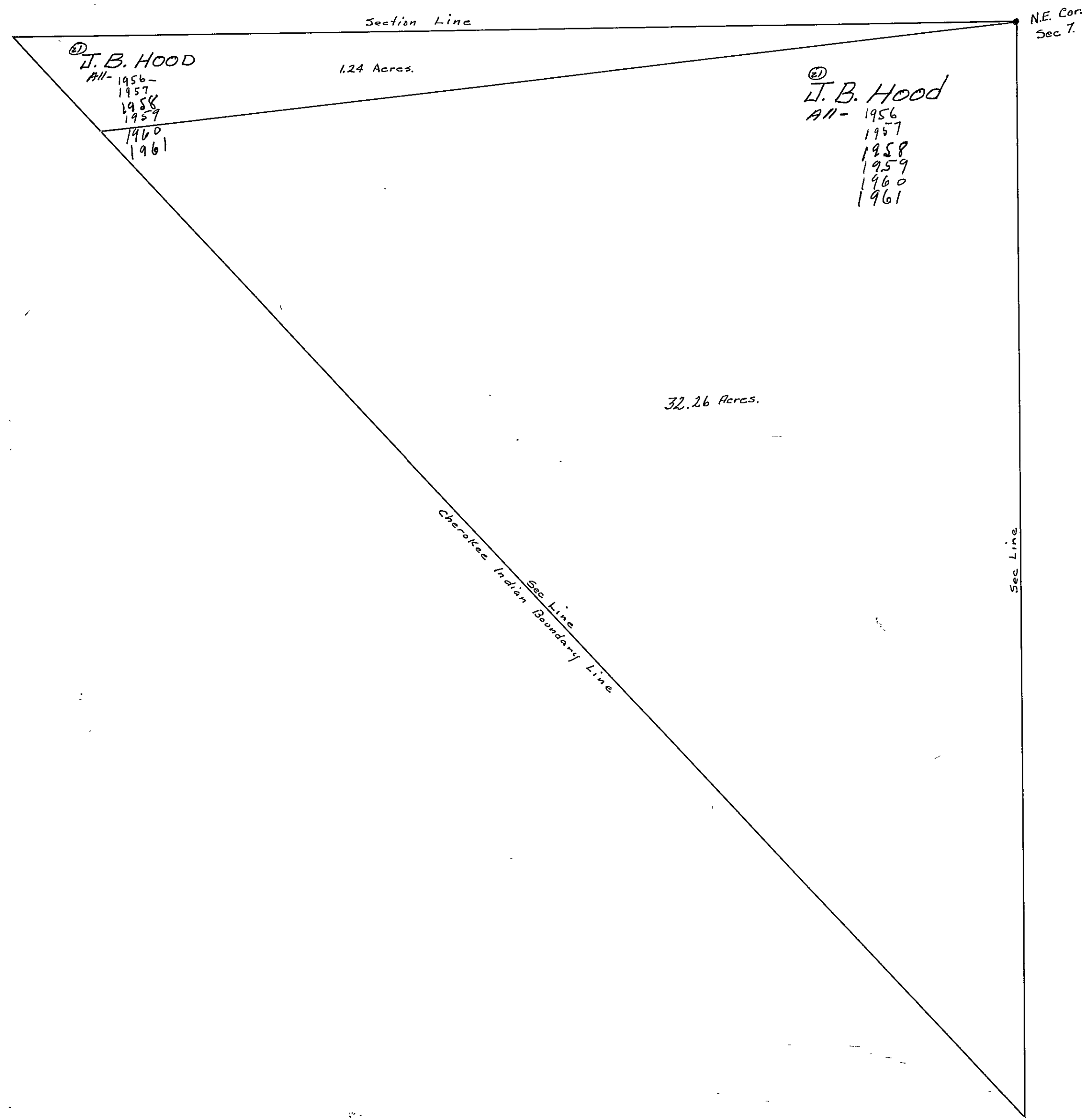
FORM 1-S.T.C. - ROBERTS & SON, BIRMINGHAM



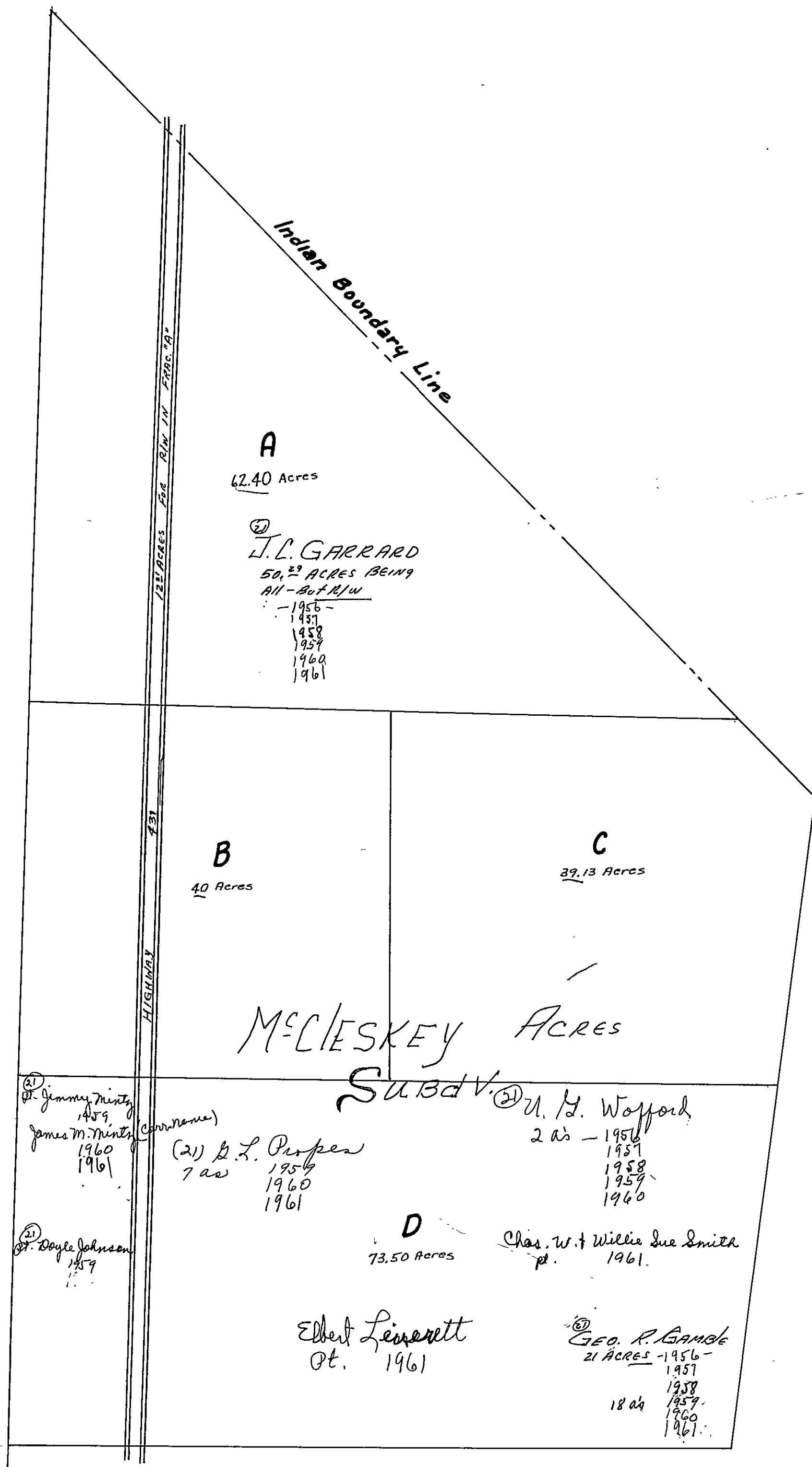
Scale - 1 inch = 300 Ft.

COUNTY

SEC 7, EAST OF INDIAN B'DY LINE TP. 10S, R5E



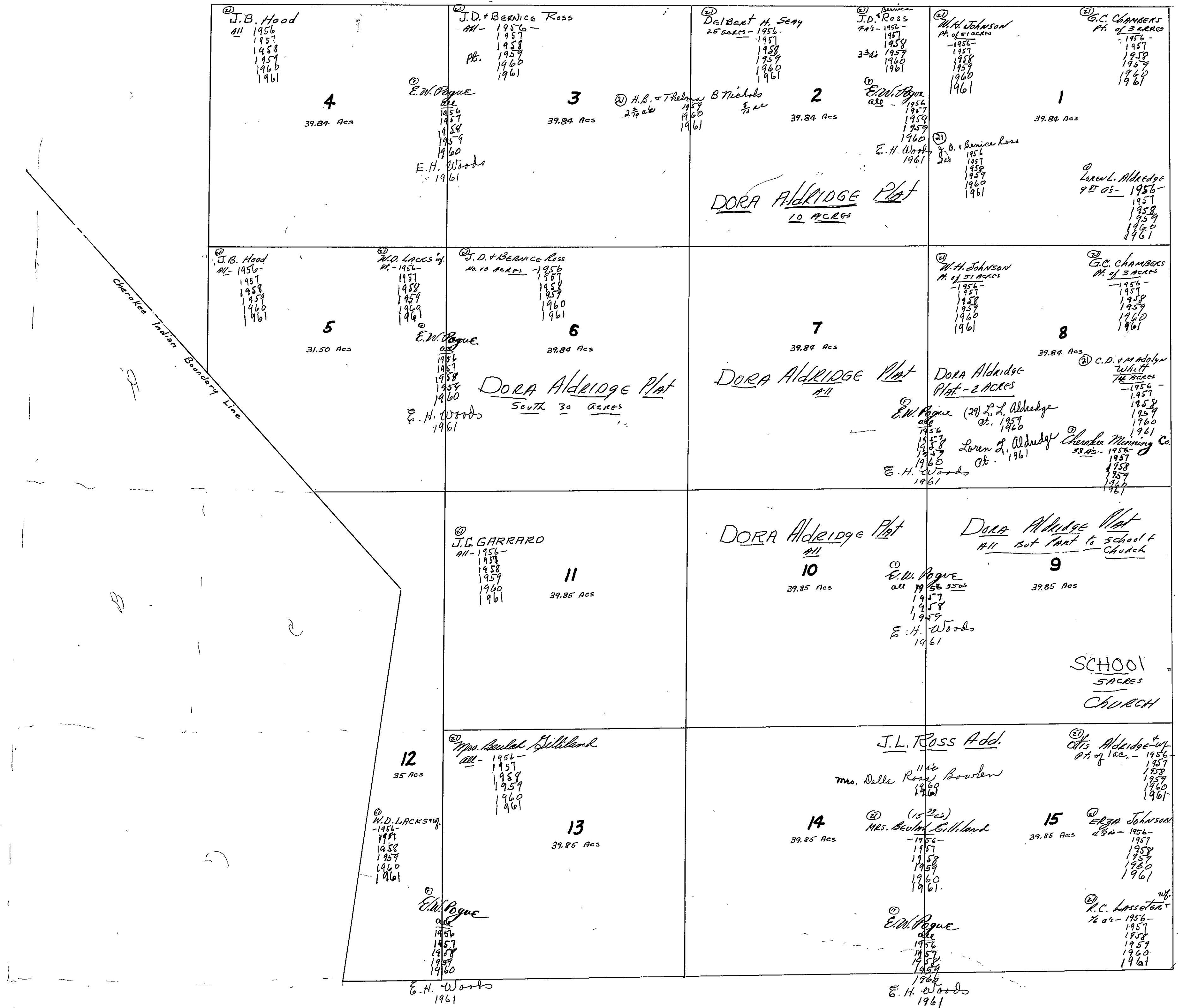
SEC. 8, TP. 10S, R5E



1210 X1700 X1180 Y1210

1210

SEC. 8, TP. 10S, R. 5E.

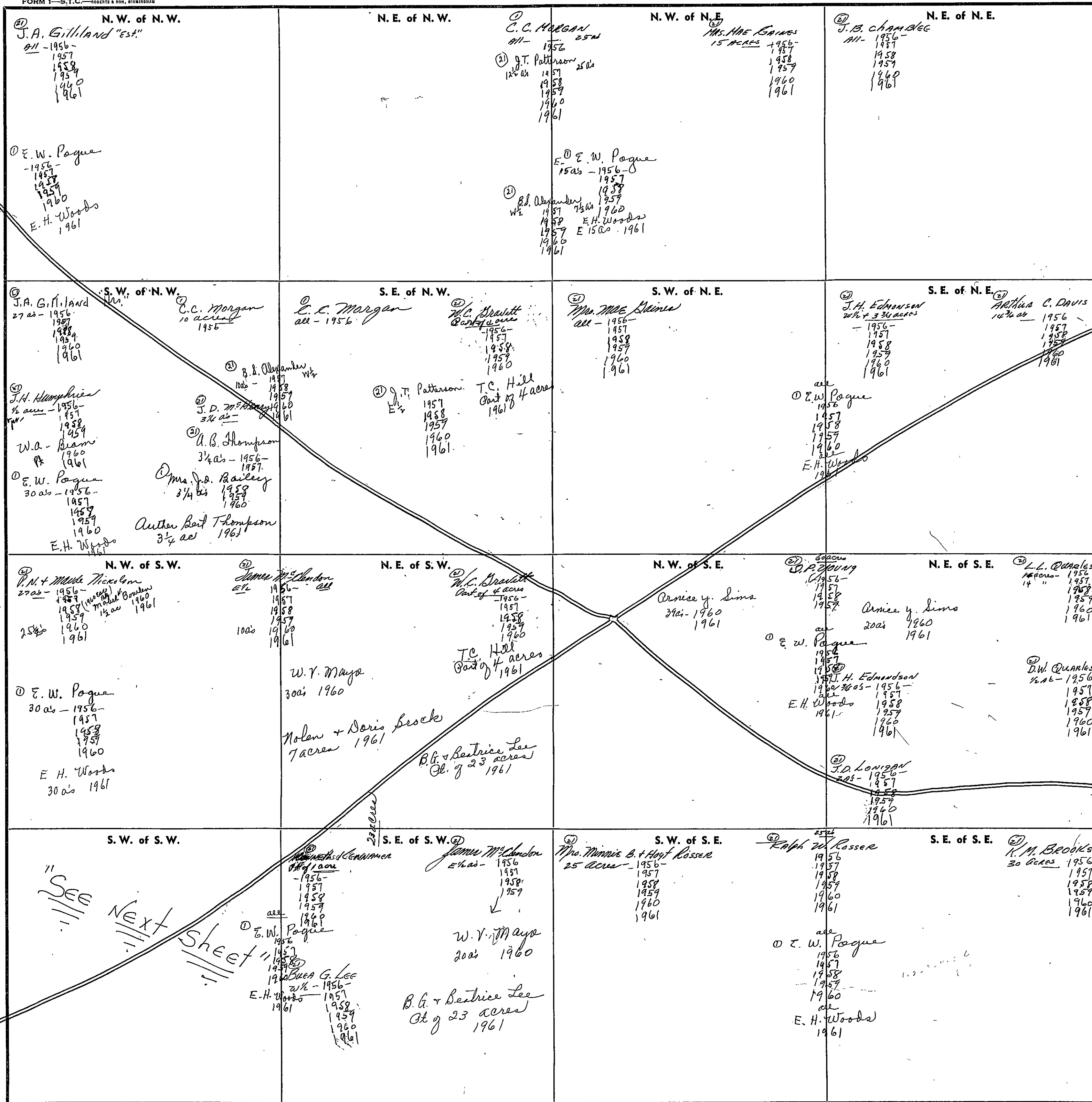


SECTION 9

TOWNSHIP 10

RANGE 5

FORM 1—S.T.C.—ROBERTS & SON, BIRMINGHAM



Scale—1 inch=300 Ft.

COUNTY

SECTION

9


TOWNSHIP

10

RANGE

5

Form 1-S.T.C. 7532 WYOMING & SURE CO. DALLAS



① MABEL BOWEN
 2 acres - 1956-
 1957
 1958
 1959
 1960
 1961

② A.R. Kilpatrick
 Lot (69' x 260' & 715' x 260')
 9/100 ac - 1956-
 1957
 1958
 1959
 1960
 1961

③ Odie Aldridge w/f.
 1/4 of 1 ac. - 1956
 1957
 1958
 1959
 1960
 1961

④ EZRA Johnson
 1/4 acre - 1956-
 1957
 1958
 1959
 1960
 1961

⑤ C. L. Noblitt
 2 1/2 acres - 1956-
 1957
 1958
 1959
 1960
 1961

⑥ Bess G. Lee
 1/4 acre - 1956-
 1957
 1958
 1959
 1960
 1961

⑦ P.N. & MAUDE Nickelson
 25 acres - 1956
 1957
 1958
 1959
 1960
 1961

⑧ Kenneth A. KENNAMER
 1/4 of 1 acre - 1956-
 1957
 1958
 1959
 1960
 1961

⑨ R. C. Lasseter w/f.
 1 acre - 1956-
 1957
 1958
 1959
 1960
 1961

⑩ CARL & Alma McDonald
 3 ac - 1956-
 1957
 1958
 1959
 1960
 1961

⑪ Roy W. White
 Lot - 300 ft
 ⑫ A.R. Kilpatrick

Scale - 1 inch = 300.00 Ft.

COUNTY

SECTION

10

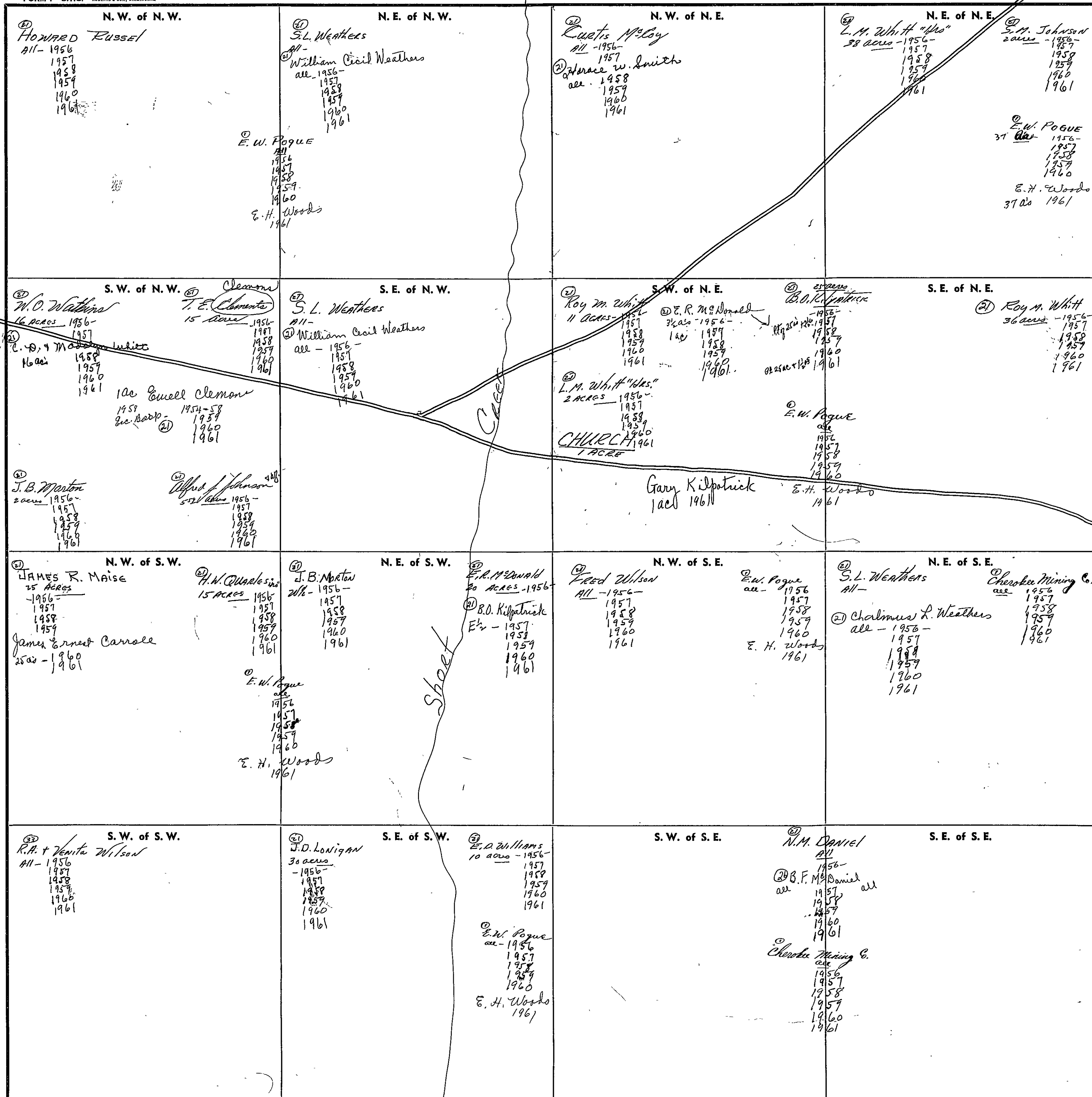
TOWNSHIP

10

RANGE

5

FORM 1-S.T.C.—ROBERTS & SON, BIRMINGHAM



COUNTY

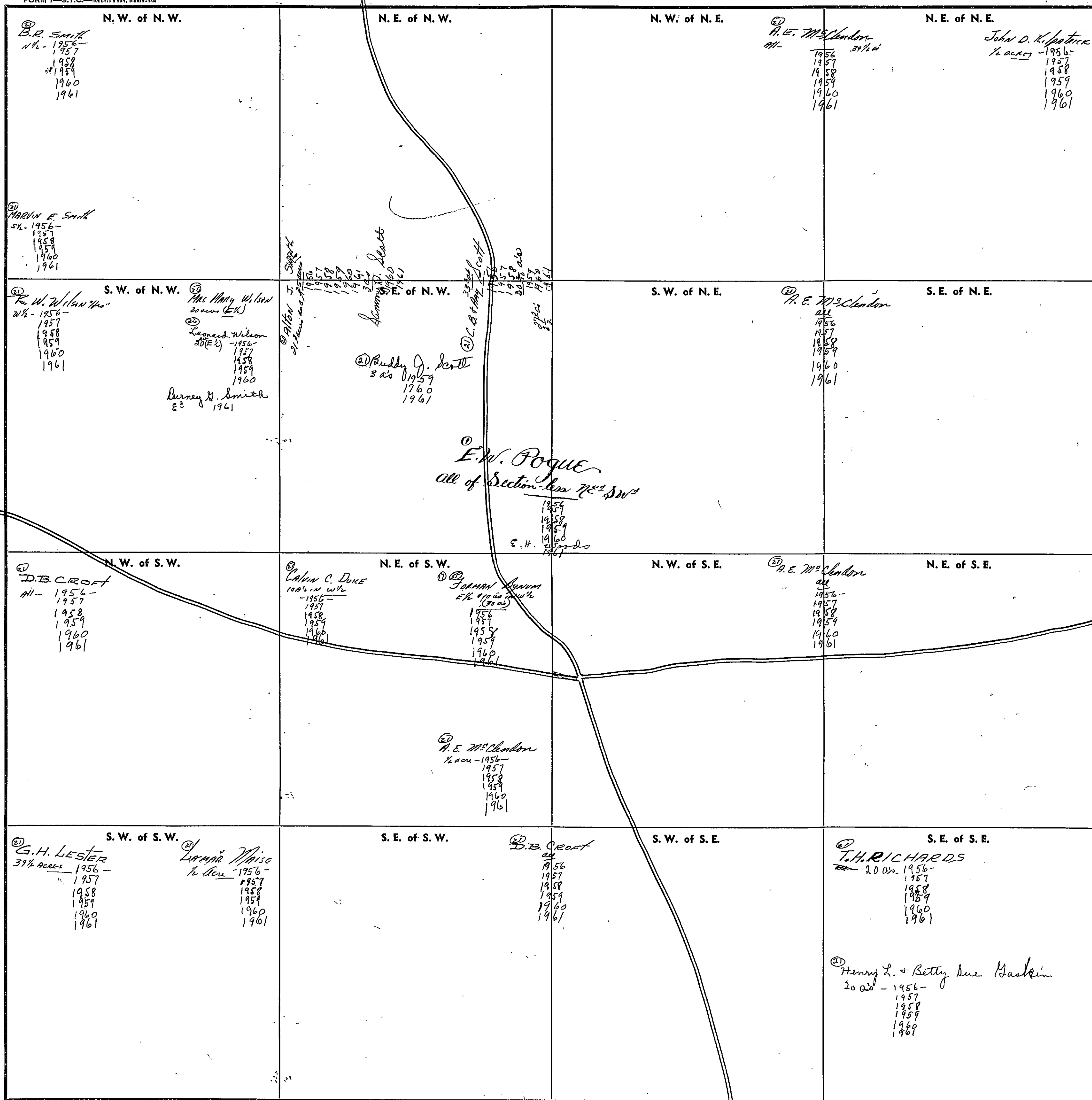
Scale—1 inch=300 Ft.

SECTION 11

TOWNSHIP 10

RANGE 5

FORM 1—S.T.C.—ROBERTS & SON, BIRMINGHAM



COUNTY _____

SECTION

12

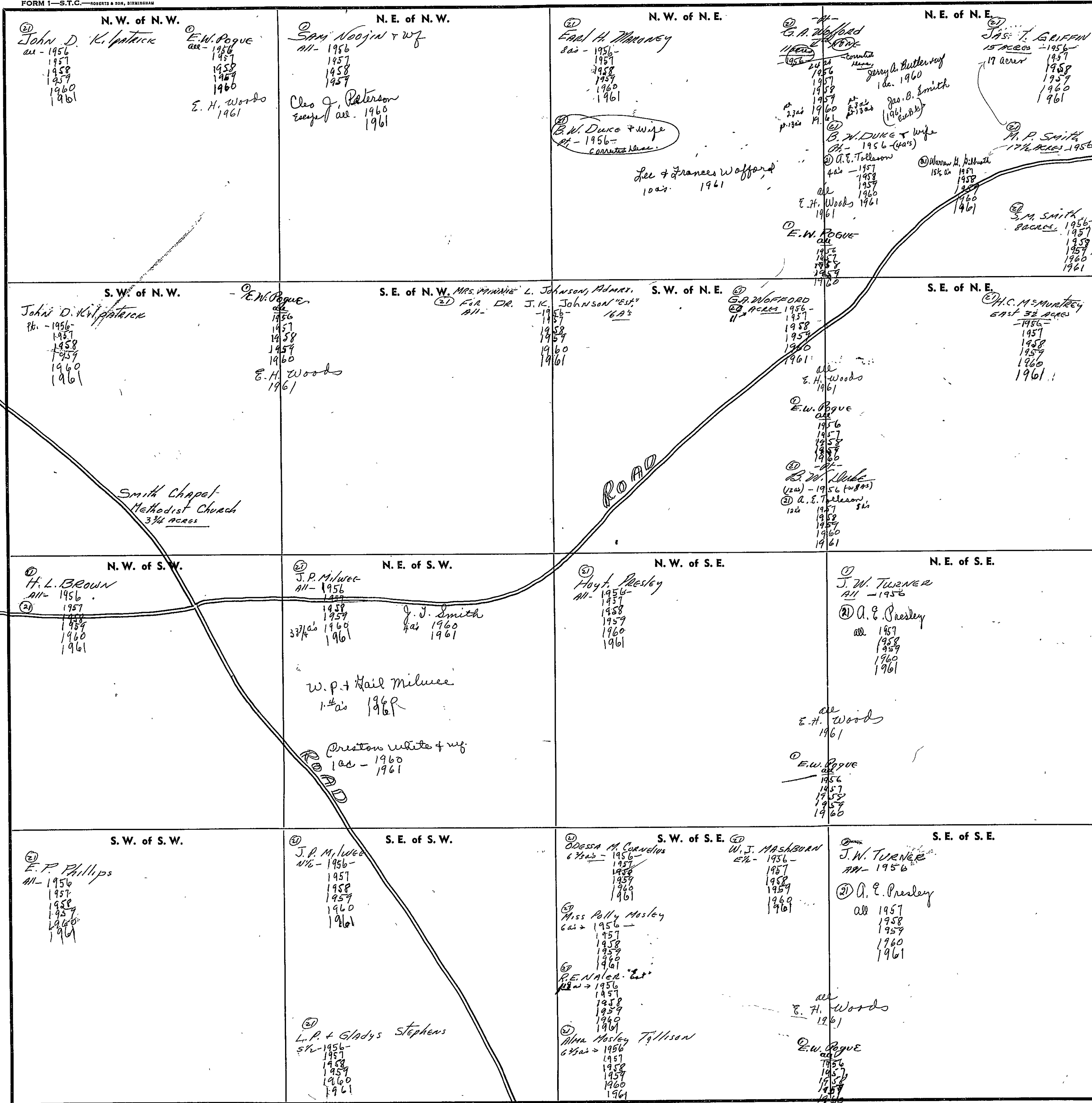
TOWNSHIP

10

RANGE

5

FORM 1—S.T.C.—ROBERTS & SON, BIRMINGHAM



Scale—1 inch=300 Ft.

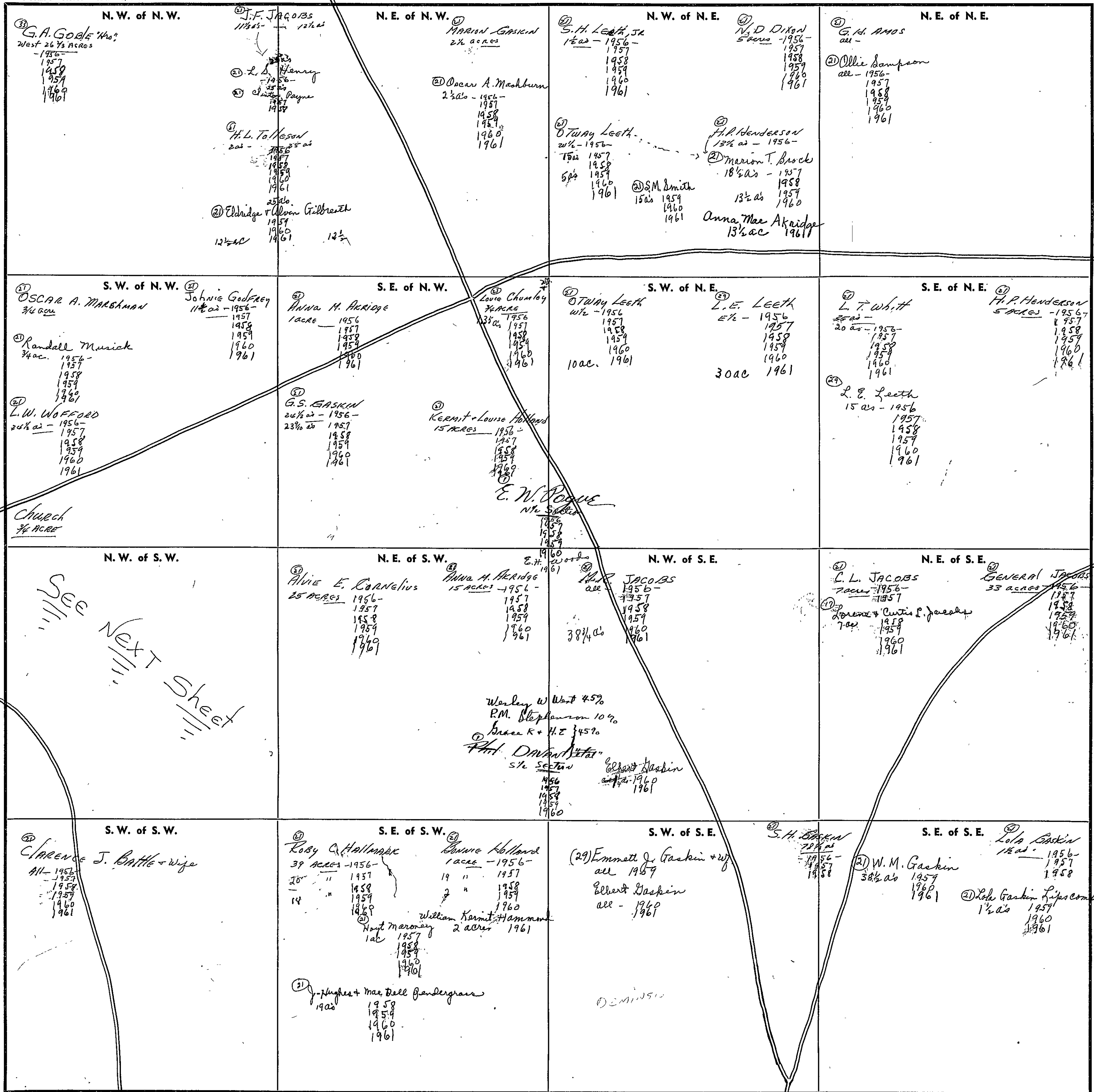
COUNTY

SECTION 13

TOWNSHIP 10

RANGE 5

FORM 1—S.T.C.—ROBERTS & SON, BIRMINGHAM



Scale—1 inch=300 Ft.

COUNTY

SECTION

12

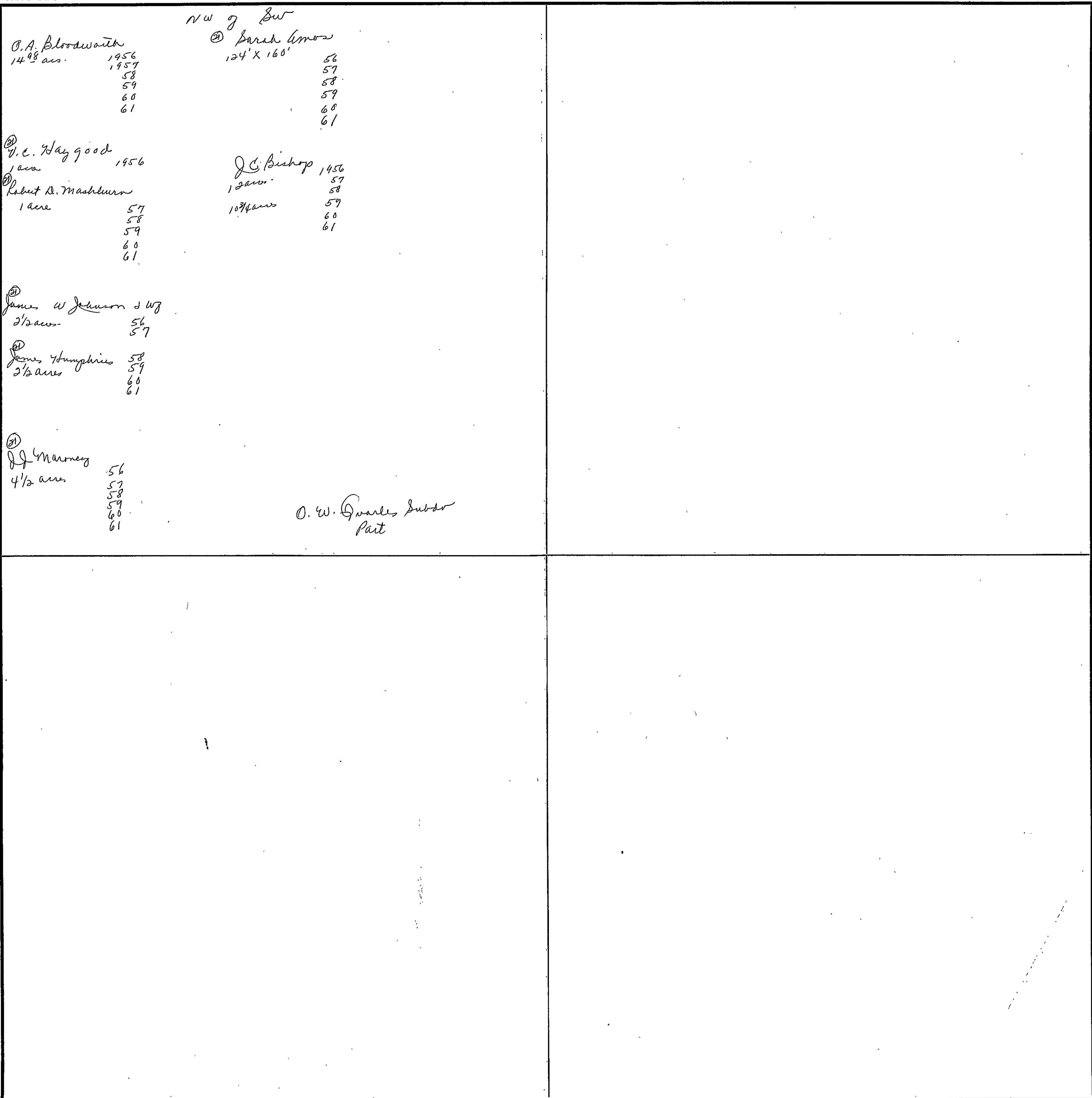
TOWNSHIP

10

RANGE

5

Form 1-S.T.C. P.M.—BIRMINGHAM



COUNTY

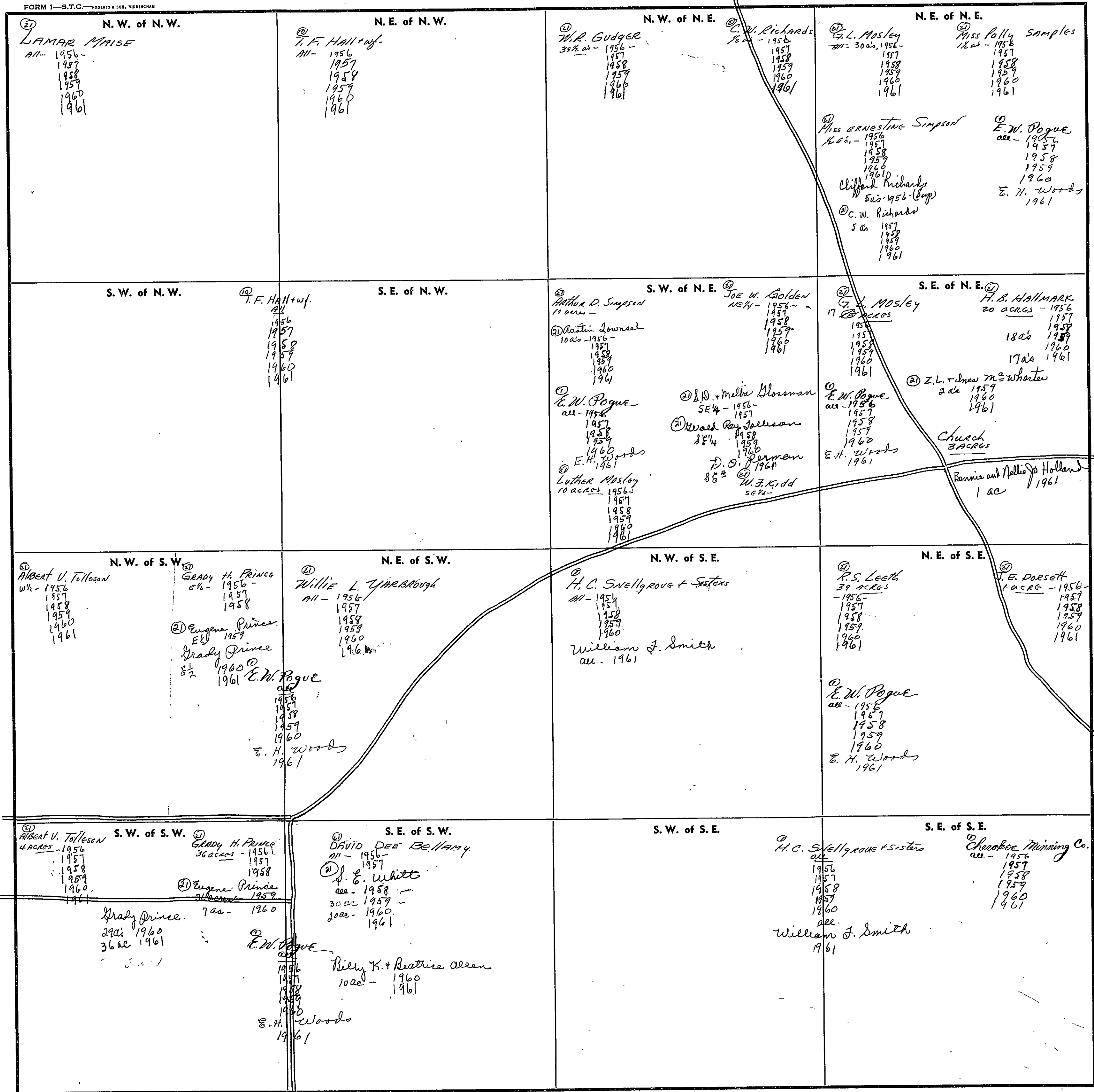
Scale—1 inch = 300.00 Ft.

SECTION 14

TOWNSHIP 10

RANGE 5

FORM 1—S.T.C.—ROBERTS & SON, BIRMINGHAM



Scale—1 inch—300 Ft.

COUNTY

SECTION

15

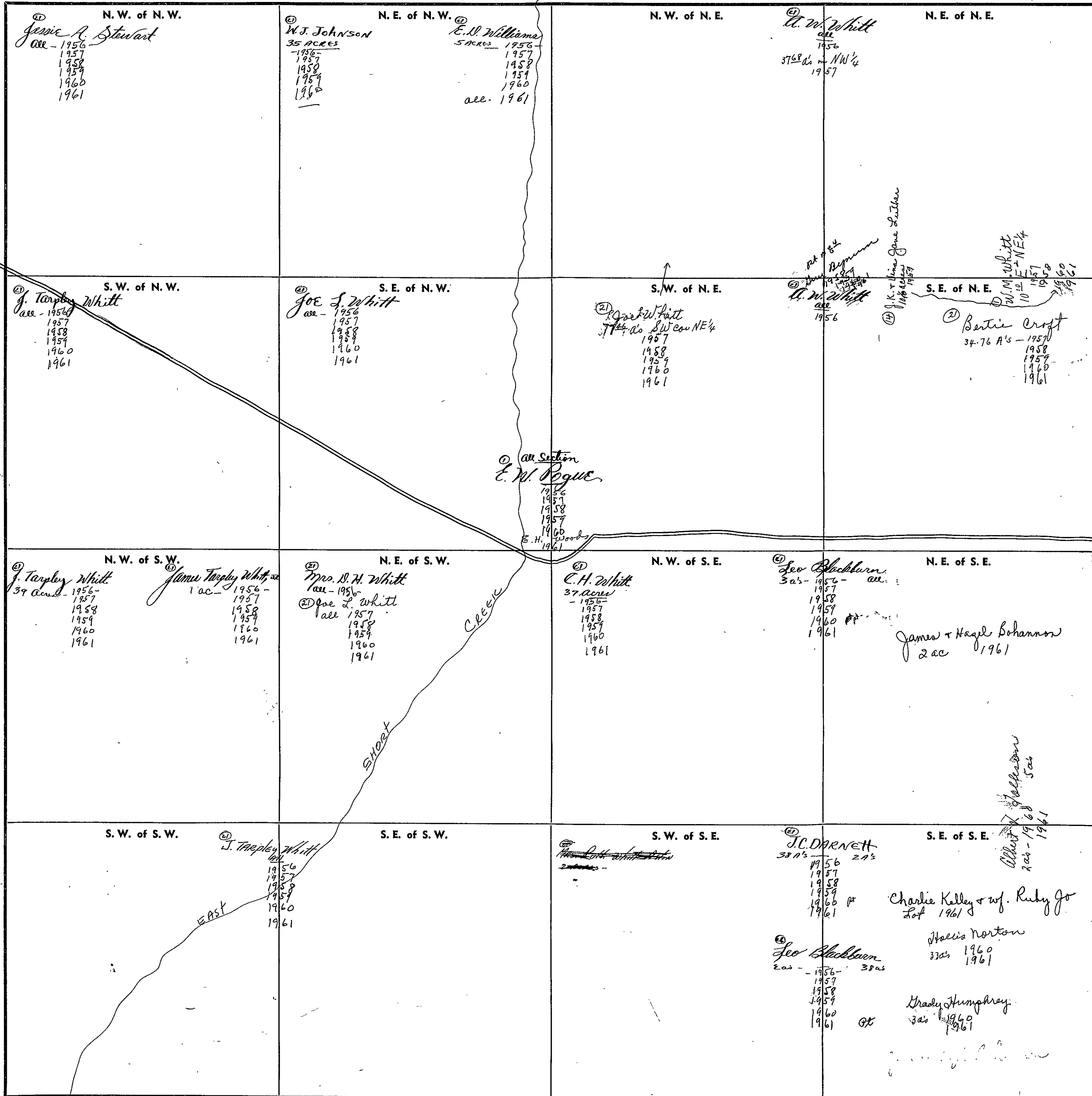
TOWNSHIP

10

RANGE

5

FORM 1—S.T.C.—ROBERTS & SON, BIRMINGHAM



Scale—1 inch=300 Ft.

COUNTY

SECTION 16

TOWNSHIP 10

RANGE 5

FORM 1—S.T.C.—ROBERTS & SON, BIRMINGHAM

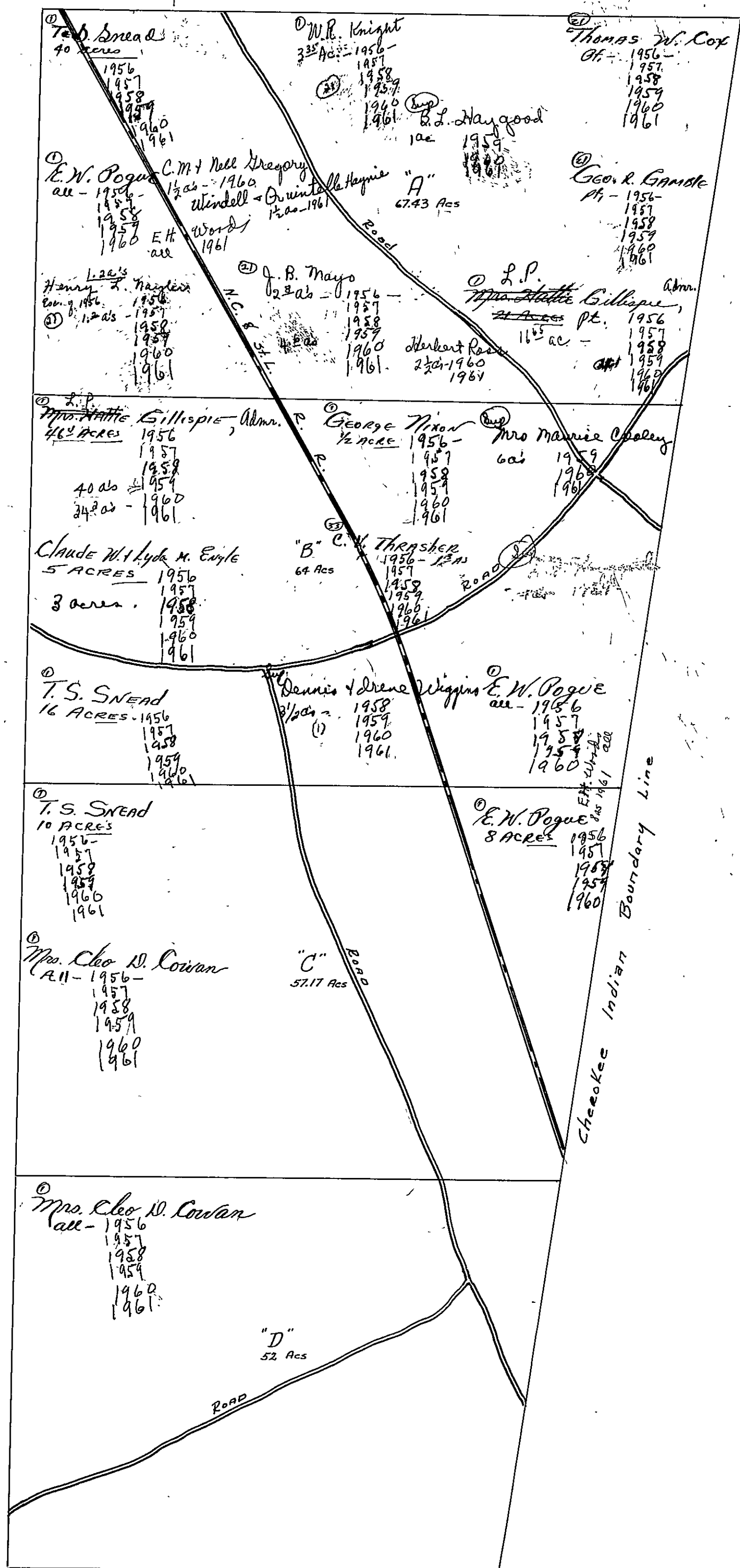
<p>N. W. of N. W.</p> <p>① B. H. Russell all - 1956- 1957 1958 1959 1960 1961</p>	<p>N. E. of N. W.</p> <p>① J. R. Pitchford NW - 1956- 1957 1958 1959 1960 1961</p> <p>② Eulus Washburn E/4 - 1956- 1957 1958 1959 1960 1961</p>	<p>N. W. of N. E.</p> <p>③ Anna G. Lee all - 1956- 1957 1958 1959 1960 1961</p>	<p>N. E. of N. E.</p> <p>④ Woodie H. Wilson NW - 1956- 1957 1958 1959 1960 1961</p>
<p>⑤ E. W. Pogue all 1956 1957 1958 1959 1960 1961</p>			
<p>S. W. of N. W.</p> <p>⑥ B. H. Noel 30 acres - 1956- 1957 1958</p> <p>⑦ W. M. Washburn 30 acres - 1957 1960 1961</p>	<p>S. E. of N. W.</p> <p>⑧ L. A. Pitchford 10 acres - 1956- 1957 1958 1959 1960 1961</p> <p>⑨ Eulus Washburn 10 acs - 1956- 1957 1958 1959 1960 1961</p>	<p>S. W. of N. E.</p> <p>⑩ Eulus Washburn 30 acres all - 1956- 1957 1958 1959 1960 1961</p>	<p>S. E. of N. E.</p> <p>⑪ W. M. Washburn 30 acs - 1956- 1957 1958</p> <p>⑫ E. F. Washburn 37 acs - 1956- 1957 1958 1959 1960 1961</p>
<p>⑬ E. W. Pogue all 1956 1957 1958 1959 1960 1961</p>			
<p>N. W. of S. W.</p> <p>⑭ Vernon Thrasher NW - 1956- 1957 1958 1959 1960 1961</p>	<p>N. E. of S. W.</p> <p>⑮ Frank R. Hill SW - 1956- 1957 1958 1959 1960 1961</p> <p>⑯ Lester Windsor NW - 1956- 1957 1958 1959 1960 1961</p> <p>⑰ Mrs. Missouri Thrasher SW - 1956- 1957 1958 1959 1960 1961</p> <p>⑱ Lamar & Barbara Elkins 19 acs - 1961</p>	<p>N. W. of S. E.</p> <p>⑲ E. F. Thrasher NW - 1956- 1957 1958 1959 1960 1961</p>	<p>N. E. of S. E.</p> <p>⑳ J. L. Parker NW - 1956- 1957 1958 1959</p> <p>㉑ Nolan E. Wright all - 1960 1961</p>
<p>㉒ E. W. Pogue all 1956 1957 1958 1959 1960 1961</p>			
<p>S. W. of S. W.</p> <p>㉓ B. L. Smith 5 acres 1956 1957 1958</p> <p>㉔ John H. & Geneva Brooks 5 acres 1957 1960 1961</p>	<p>S. E. of S. W.</p> <p>㉕ Fannie Hizen 34 acs - 1956- 1957 1958 1959 1960 1961</p> <p>㉖ E. F. Thrasher all - 1956- 1957 1958 1959 1960 1961</p> <p>㉗ E. W. Pogue all - 1956- 1957 1958 1959 1960 1961</p> <p>㉘ E. H. Woods all 1961</p>	<p>S. W. of S. E.</p> <p>㉙ E. F. Thrasher all - 1956- 1957 1958 1959 1960 1961</p> <p>㉚ E. W. Pogue all 1956 1957 1958 1959 1960 1961</p> <p>㉛ E. H. Woods 1961</p>	<p>S. E. of S. E.</p> <p>㉜ W. V. Mayo SW - 1956- 1957 1958 1959 1960 1961</p> <p>㉝ Clarence W. H. Hendrick 1 acre 1956- 1957 1958 1959 1960 1961</p>

203
202
201
198

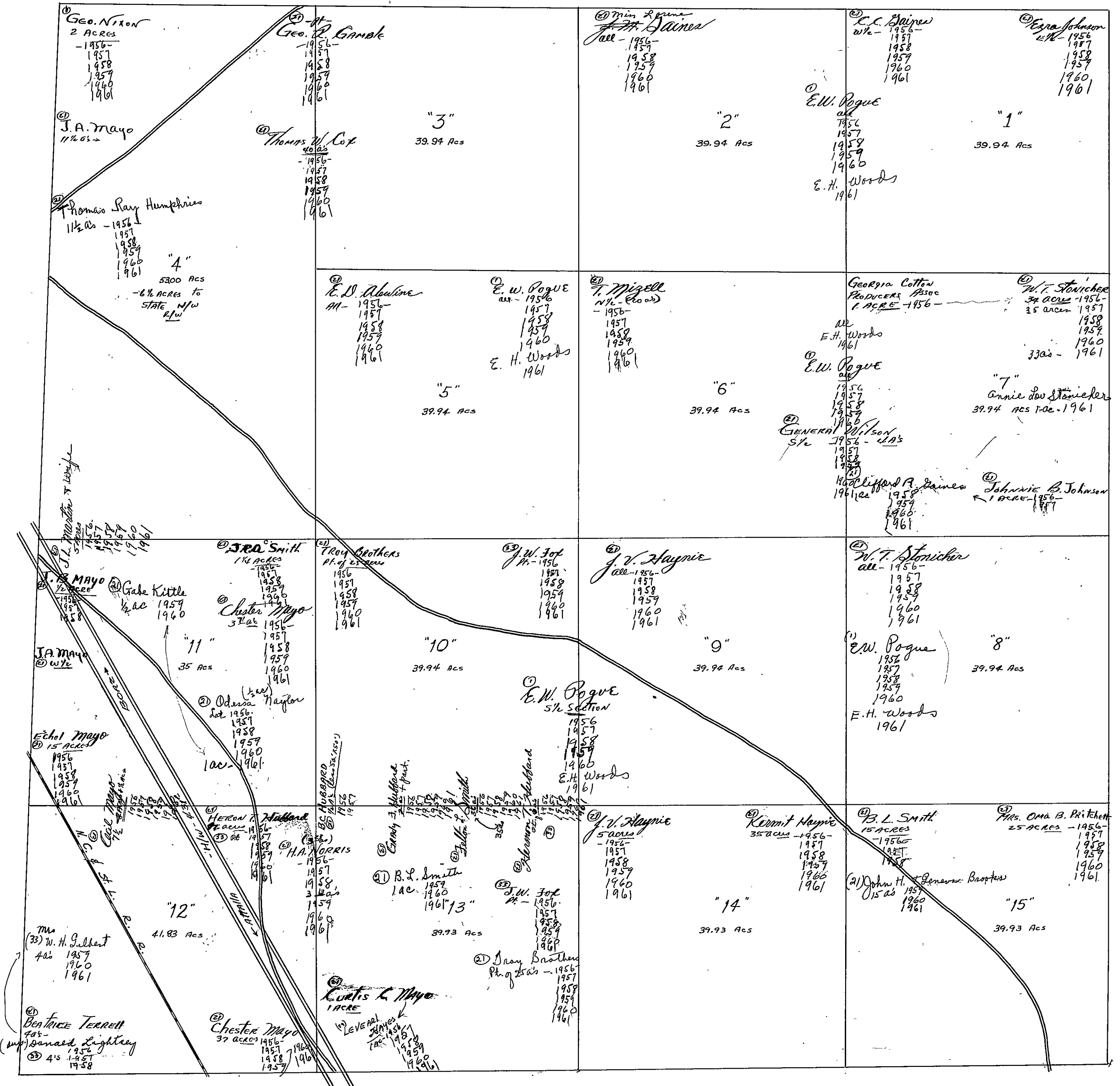
Scale—1 inch=300 Ft.

COUNTY _____

SEC. 17, TP. 10S, R5E



SEC. 17, T. 10S, R5E.



SECTION

18

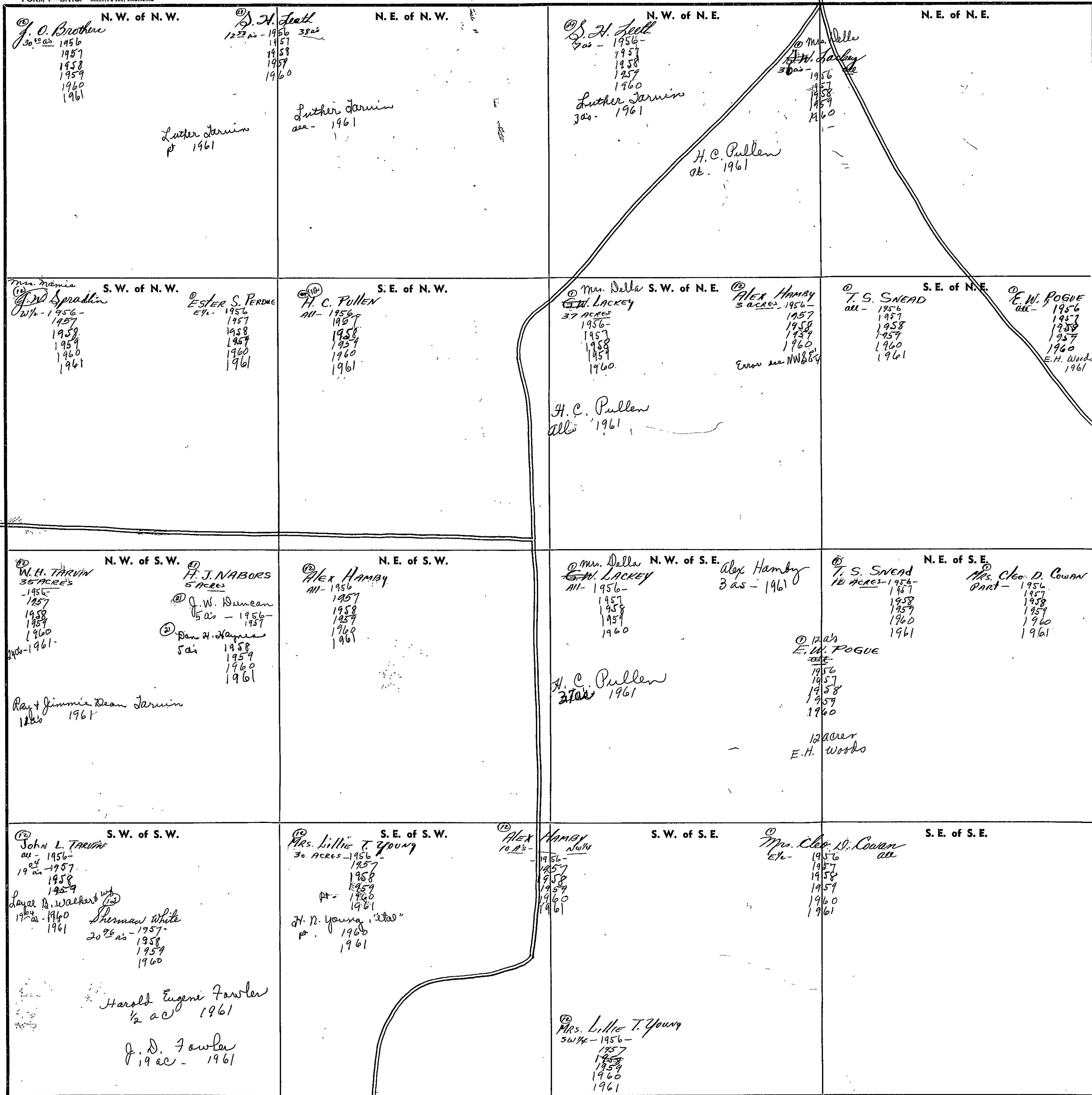
TOWNSHIP

10

RANGE

5

FORM 1—S.T.C.—HOBBS & SON, BIRMINGHAM



Scale—1 inch—300 Ft.

COUNTY

SECTION

19

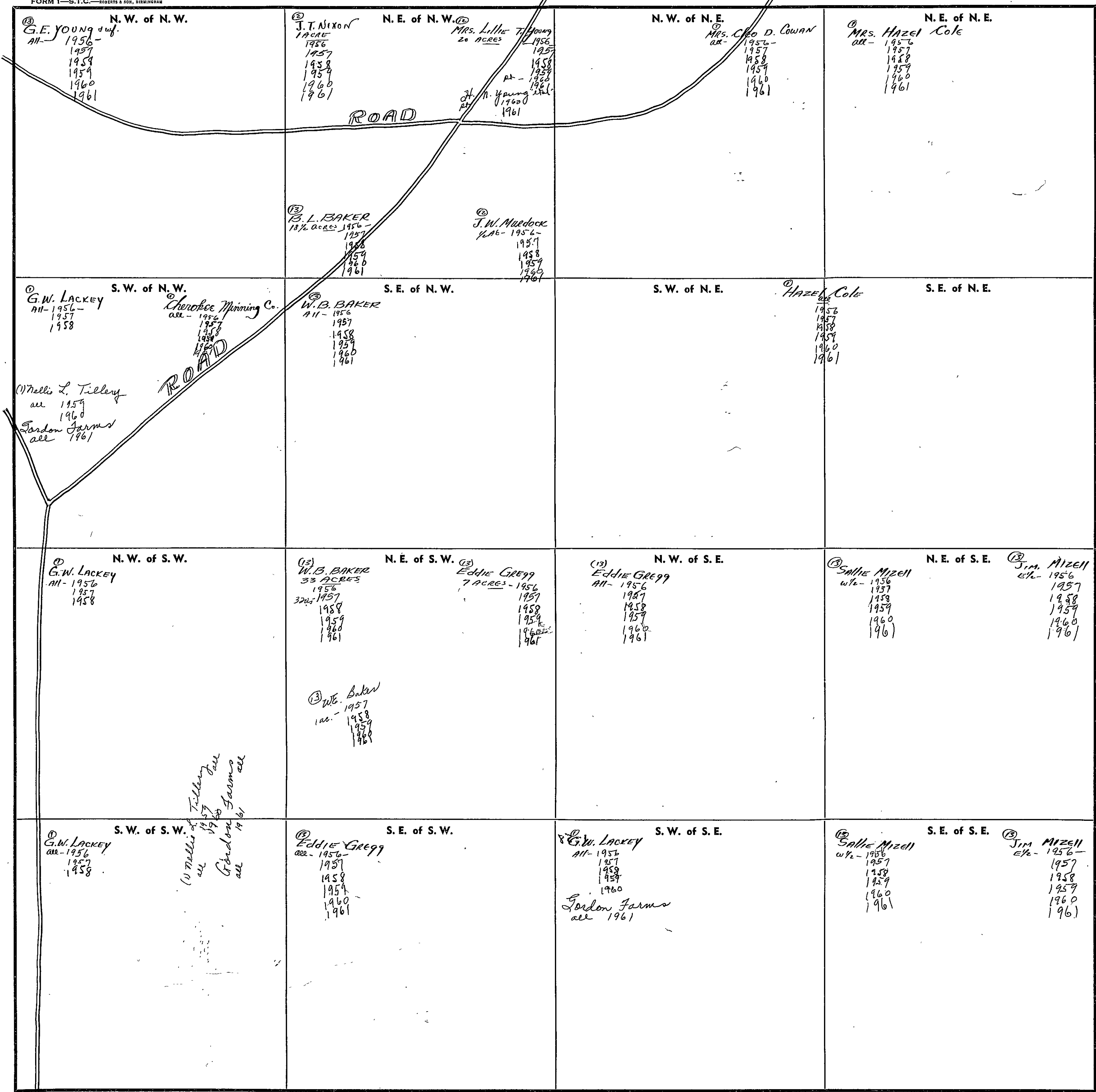
TOWNSHIP

10

RANGE

5

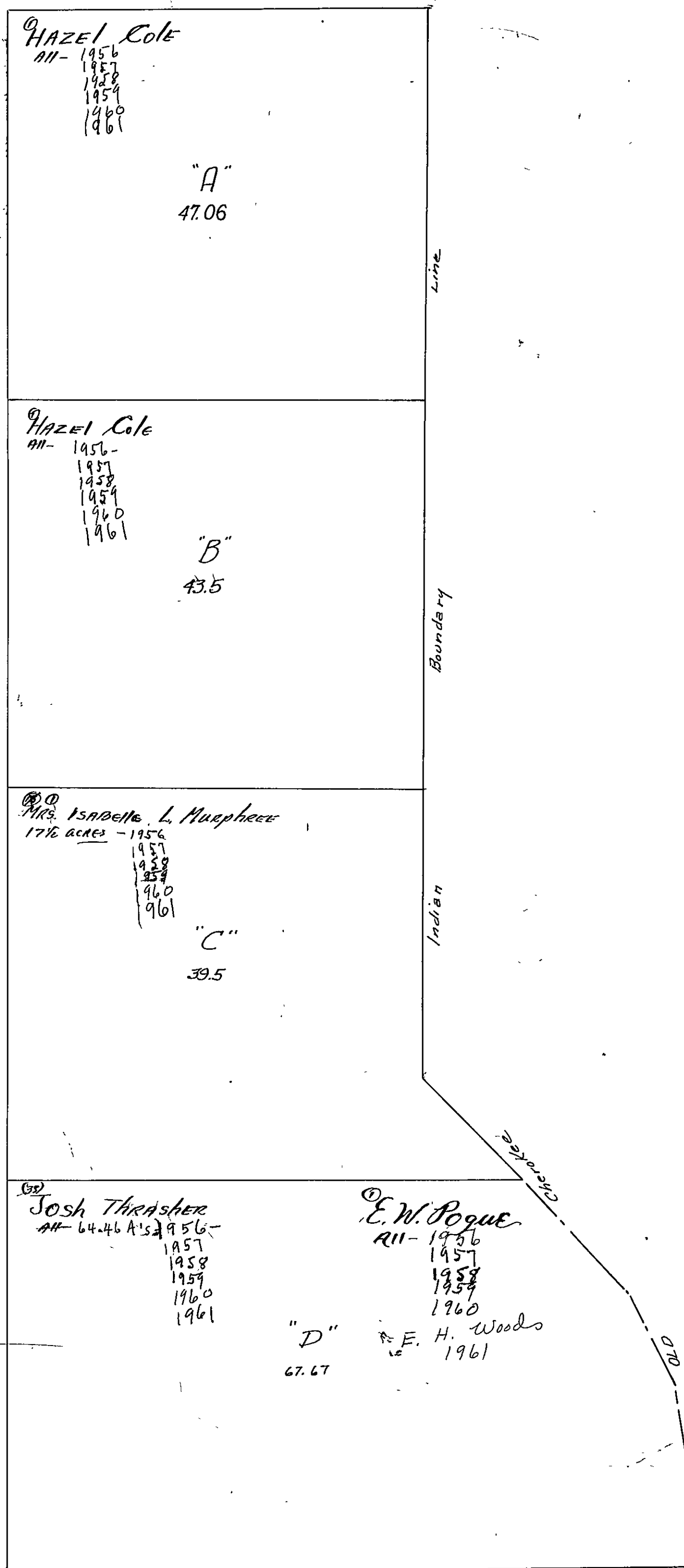
FORM 1—S.T.C.—ROBERTS & SON, BIRMINGHAM



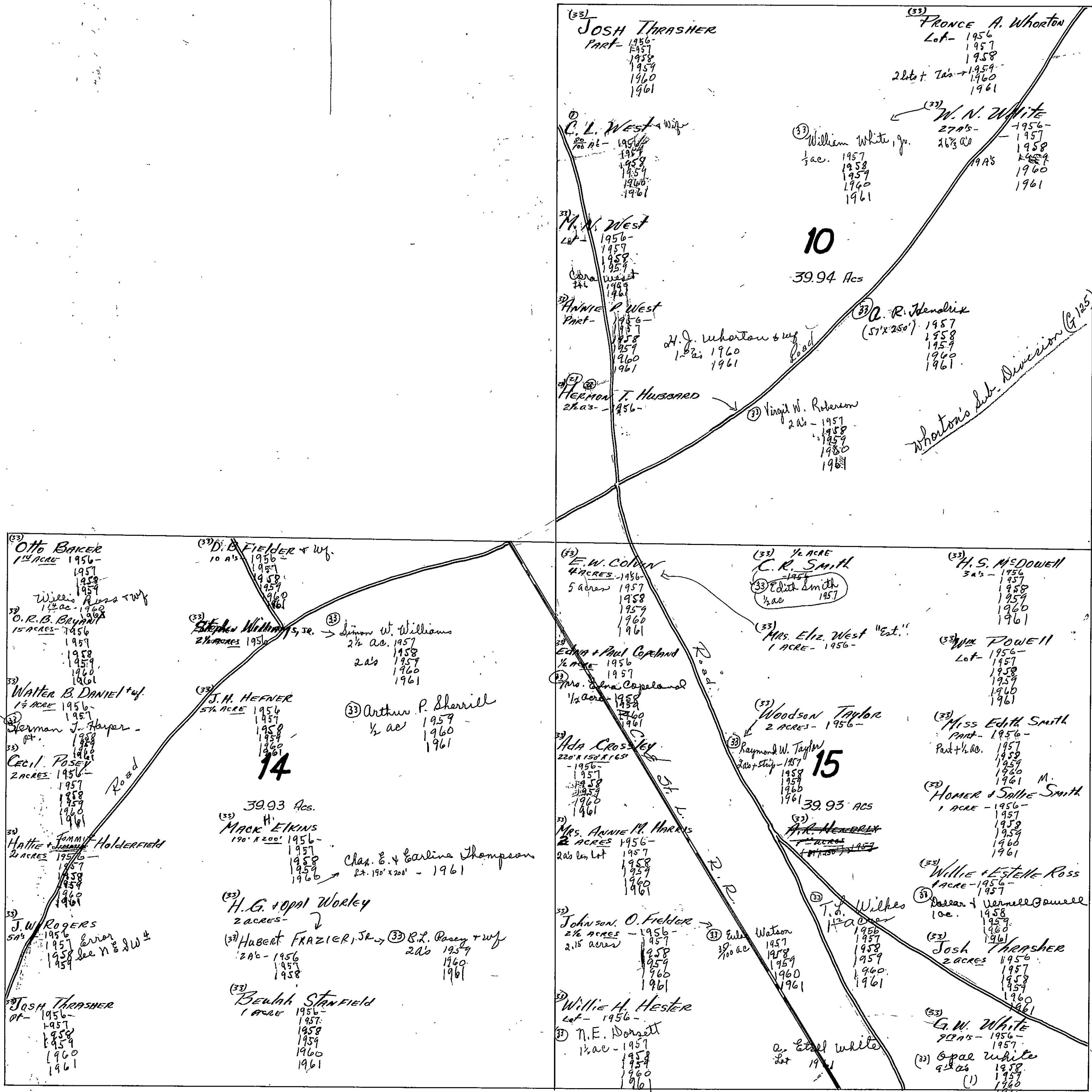
Scale—1 inch=300 Ft.

COUNTY

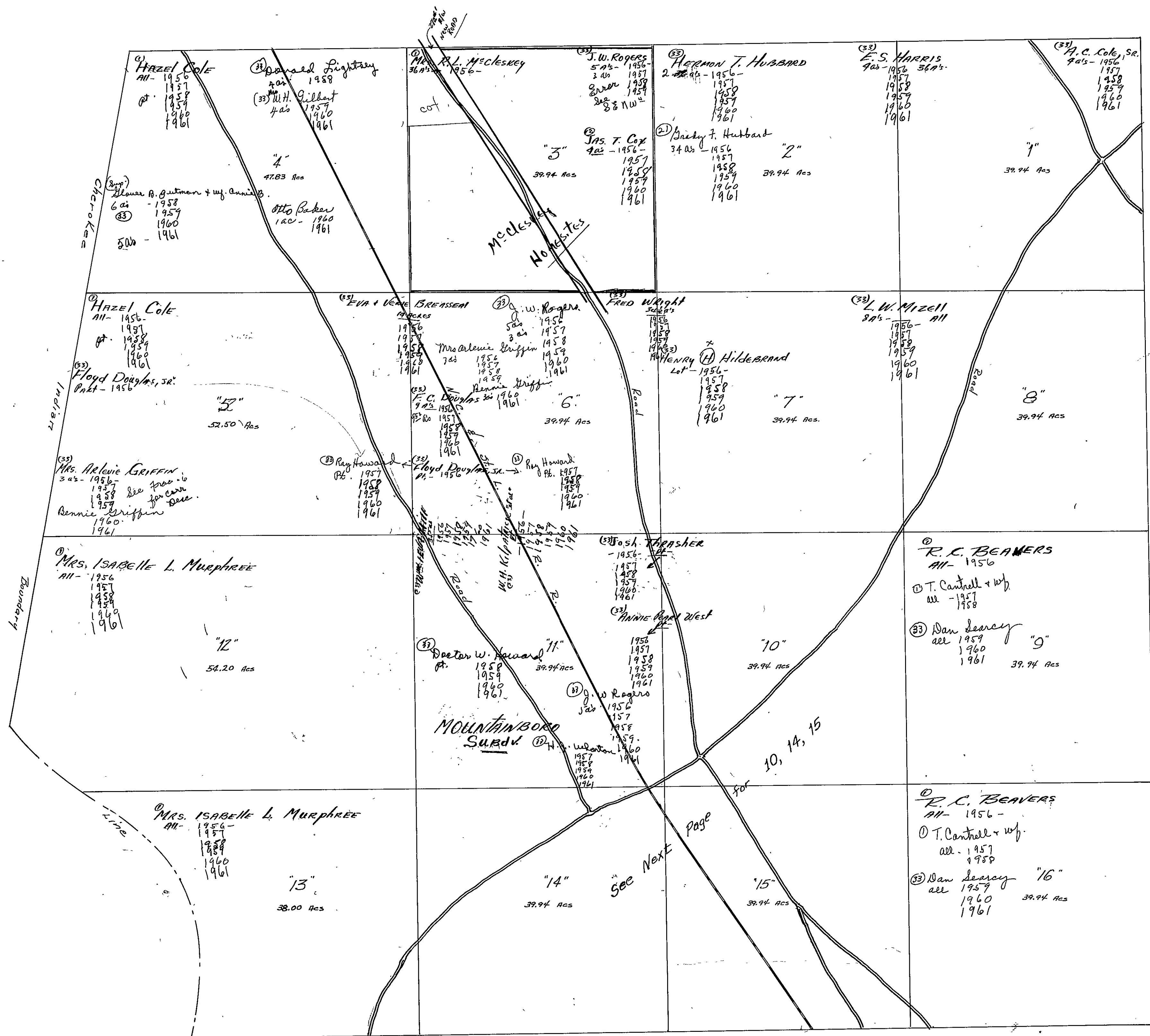
SEC. 20, TP. 10S. R.5E.



SEC. 20, TP. 10S, R. 5E.



SEC. 20, TP. 10S. R. 5 E.

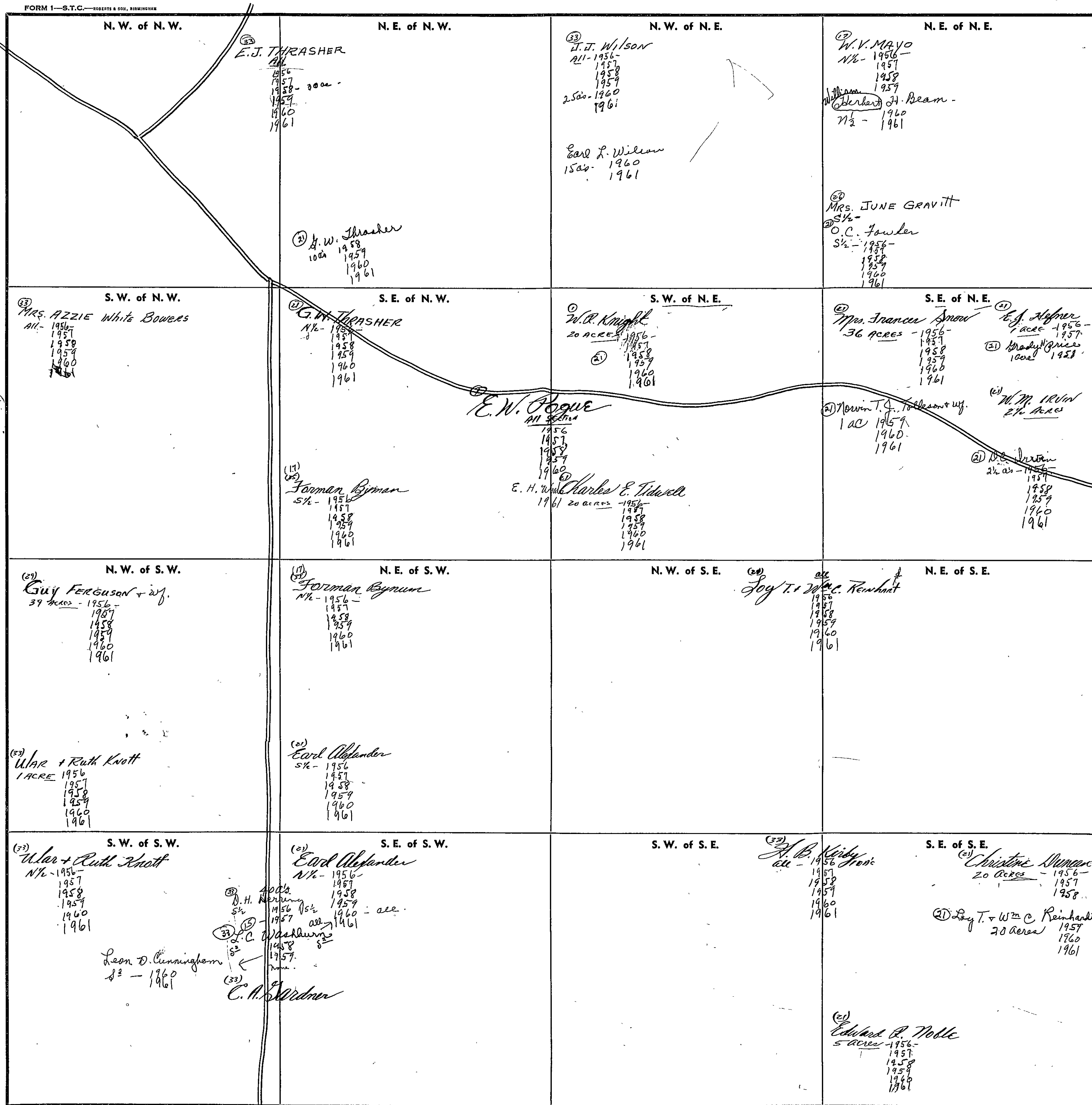


SECTION 21

TOWNSHIP 10

RANGE 5

FORM 1—S.T.C.—ROBERTS & SON, BIRMINGHAM



COUNTY Etowah

Scale—1 inch=300 Ft.

SECTION

22

TOWNSHIP

10

RANGE

5

FORM 1—S.T.C.—ROBERTS & SON, BIRMINGHAM

<p>N. W. of N. W. (21) B. M. Hefner W$\frac{1}{2}$ - 1956 1957 1958 1959 1960</p> <p>Paul S. Hefner E$\frac{1}{2}$ - 1956 1957 1958 1959 1960 all 1961</p> <p>E. W. Pogue all - 1956 1957 1958 1959 1960 E. H. Woods 1961</p>	<p>N. E. of N. W. (21) (25 acres) E. C. Humpalin (35 acs) Mr. Connel Hammonds 1956 1957 1958</p> <p>(2) Willis + Estelle Ross 17$\frac{1}{2}$ acs 1959 17$\frac{1}{2}$ acs Leonard R. + Alice J. White 17$\frac{1}{2}$ acs 1960 1961</p> <p>(2) W. M. Dravin 22$\frac{1}{2}$ acs 1956 22$\frac{1}{2}$ acs</p> <p>(2) Emory Pankey 22$\frac{1}{2}$ acs 1956 1957 1958 1959 1960 1961</p> <p>Aubrey Branlin 22$\frac{1}{2}$ acs 1960 1961</p>	<p>N. W. of N. E.</p>	<p>N. E. of N. E. M. A. Whit all - 1956 1957 1958 1959 1960 1961</p> <p>E. W. Pogue all - 1956 1957 1958 1959 1960 E. H. Woods 1961</p>
<p>S. W. of N. W. (21) H. E. Hefner 19 acres in W$\frac{1}{2}$ 1956 1957 1958 1959 1960 1961</p> <p>D. F. Posey E$\frac{1}{2}$ - 1956 5 acs 1958 1959 1960 1961</p> <p>(2) Homer Wright 15 acs 1958 1959 1960 1961</p> <p>(2) Willard K. Hefner 100 1958</p> <p>Thos. M. Brownlee 1 ACRE 1956 1957 1958 1959 1960 1961</p> <p>Emory Pankey 17$\frac{1}{2}$ acs 1960 12 acs 1961</p> <p>Myrtle Hollingsworth 5 acs 1961</p>	<p>S. E. of N. W. H. O. Hefner Part No. Road 1956 1957 1958 1959 1960 1961</p> <p>H. E. Hefner do's No. Road 1956 1957 1958 1959 1960 1961</p> <p>Happy Hill Baptist Church COX'S GAP</p> <p>(2) E. J. Hefner all south of Road 1956 1957 1958 1959 1960 1961</p>	<p>S. W. of N. E. Durley Burt 1/2 acre - 1956 1957 1958 1959 1960 1961</p> <p>Winford M. Dravin 1/4 ac - 1960 1961</p> <p>C. R. Killian 30 acres 1956 1957 1958 1959 1960 1961</p>	<p>S. E. of N. E. E. W. Pogue all - 1956 1957 1958 1959 1960 E. H. Woods 1961</p> <p>M. A. Whit all - 1956 1957 1958 1959 1960 1961</p>
<p>N. W. of S. W. Edward R. Noble 1/2 - 1956 1957 1958 1959 1960 1961</p> <p>N. E. Hefner Pt. of 20 acres 1956 1957 1958 1959 1960 1961</p> <p>(2) Willard K. Hefner 1 ac 1958</p> <p>E. W. Pogue all - 1956 1957 1958 1959 1960 1961</p> <p>E. H. Woods 1961</p>	<p>N. E. of S. W. E. J. Hefner Pt. of 20 acres 1956 1957 1958 1959 1960 1961</p> <p>H. O. Hefner Pt. of 37 acres 1956 1957 1958 1959 1960 1961</p>	<p>N. W. of S. E. (21) Durley Burt 2 acres - 1956 1957 1958 1959 1960 1961</p> <p>Winford M. Dravin 2 acs 1960 1961</p> <p>John A. Wilson 1/2 acre + Pt. 36 acs 1956 1957 1958 1959 1960 1961</p> <p>J. H. Tolleson 2 1/2 acres 1956 1957 1958 1959 1960 1961</p> <p>Lester Butler 1 acre + Pt. 36 acs 1956 1957 1958 1959 1960 1961</p> <p>E. H. Woods all 38 acs 1961</p> <p>E. W. Pogue 38 acs all 1956 1957 1958 1959 1960 1961</p>	<p>N. E. of S. E. S. A. Seeth all - 1956 1957 1958 1959 1960 1961</p> <p>W. M. Dravin all - 1956 1957 1958 1959 1960 1961</p>
<p>S. W. of S. W. (21) Edward R. Noble 1/2 - 1956 1957 1958 1959 1960 1961</p> <p>H. E. Hefner Pt. of 20 acres 1956 1957 1958 1959 1960 1961</p> <p>E. W. Pogue all - 1956 1957 1958 1959 1960 1961</p> <p>E. H. Woods 1961</p>	<p>S. E. of S. W. (21) E. J. Hefner Pt. of 20 acres 1956 1957 1958 1959 1960 1961</p> <p>H. O. Hefner Pt. of 37 acres 1956 1957 1958 1959 1960 1961</p> <p>Edward R. Noble Pt. - 1956 1957 1958 1959 1960 1961</p>	<p>S. W. of S. E. (21) John A. Wilson Pt. of 36 acres 1956 1957 1958 1959 1960 1961</p> <p>Lester Butler Pt. of 36 acres 1956 1957 1958 1959 1960 1961</p> <p>E. W. Pogue all - 1956 1957 1958 1959 1960 E. H. Woods 1961</p>	<p>S. E. of S. E. Mrs. Joe E. Ellins all - 1956 1957 1958 1959</p> <p>Matt Noble Jr. + wife all - 1960 1961</p>

Scale—1 inch=300 Ft.

COUNTY

SECTION

23

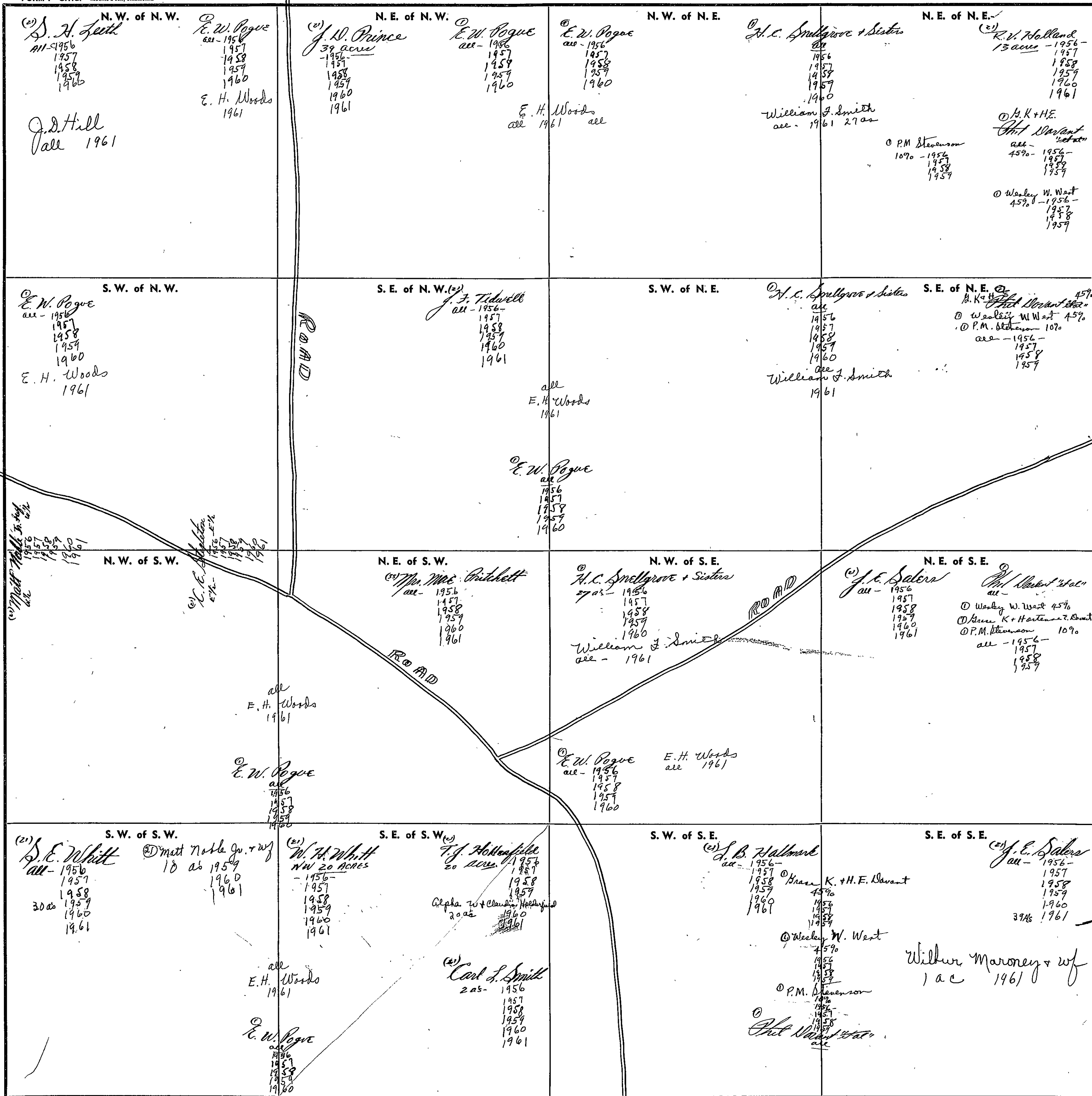
TOWNSHIP

10

RANGE

5

FORM 1—S.T.C.—ROBERTS & SON, BIRMINGHAM



Scale—1 inch=300 Ft.

COUNTY

SECTION

24

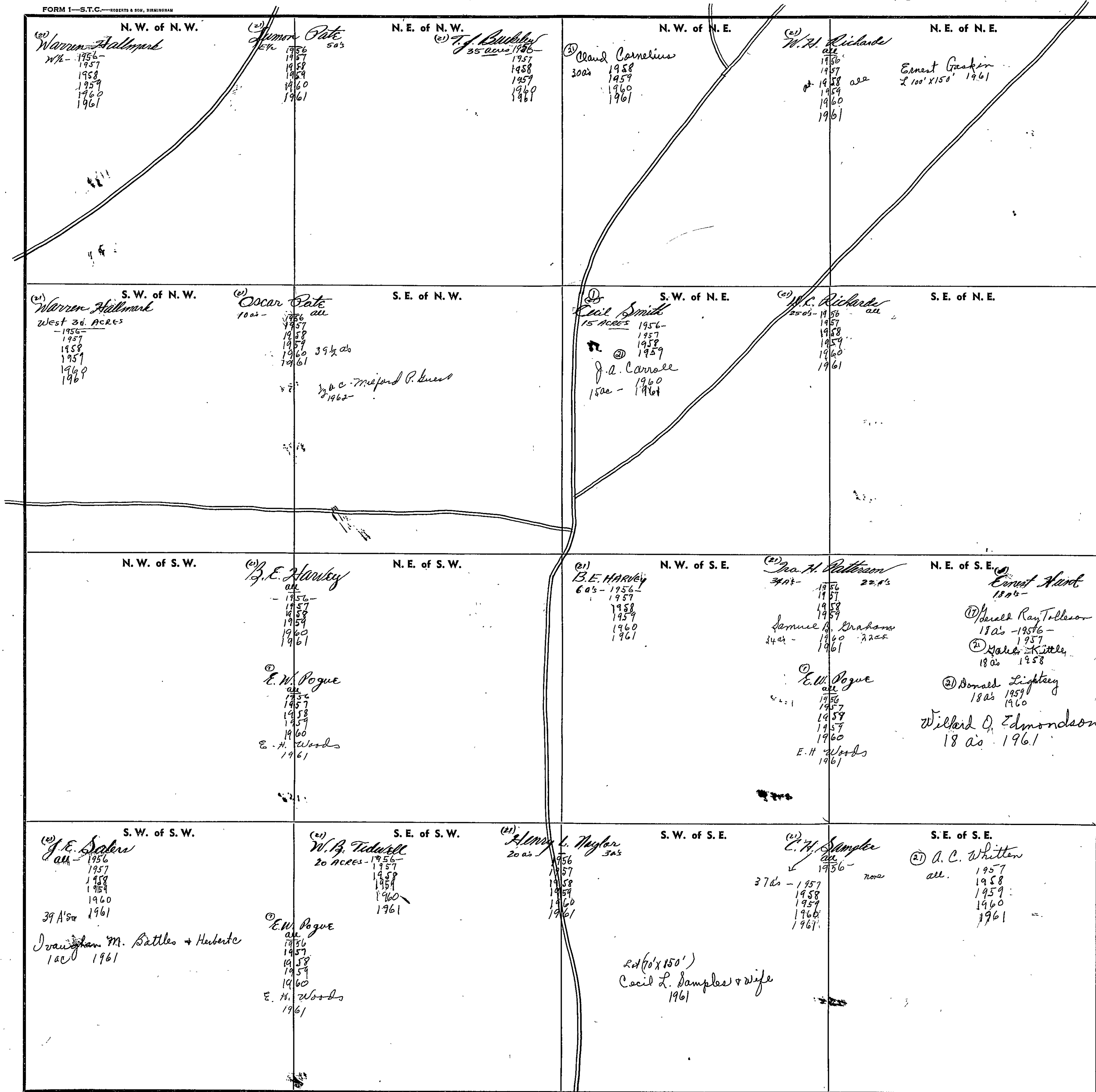
TOWNSHIP

10

RANGE

5

FORM 1—S.T.C.—ROBERTS & SON, BIRMINGHAM

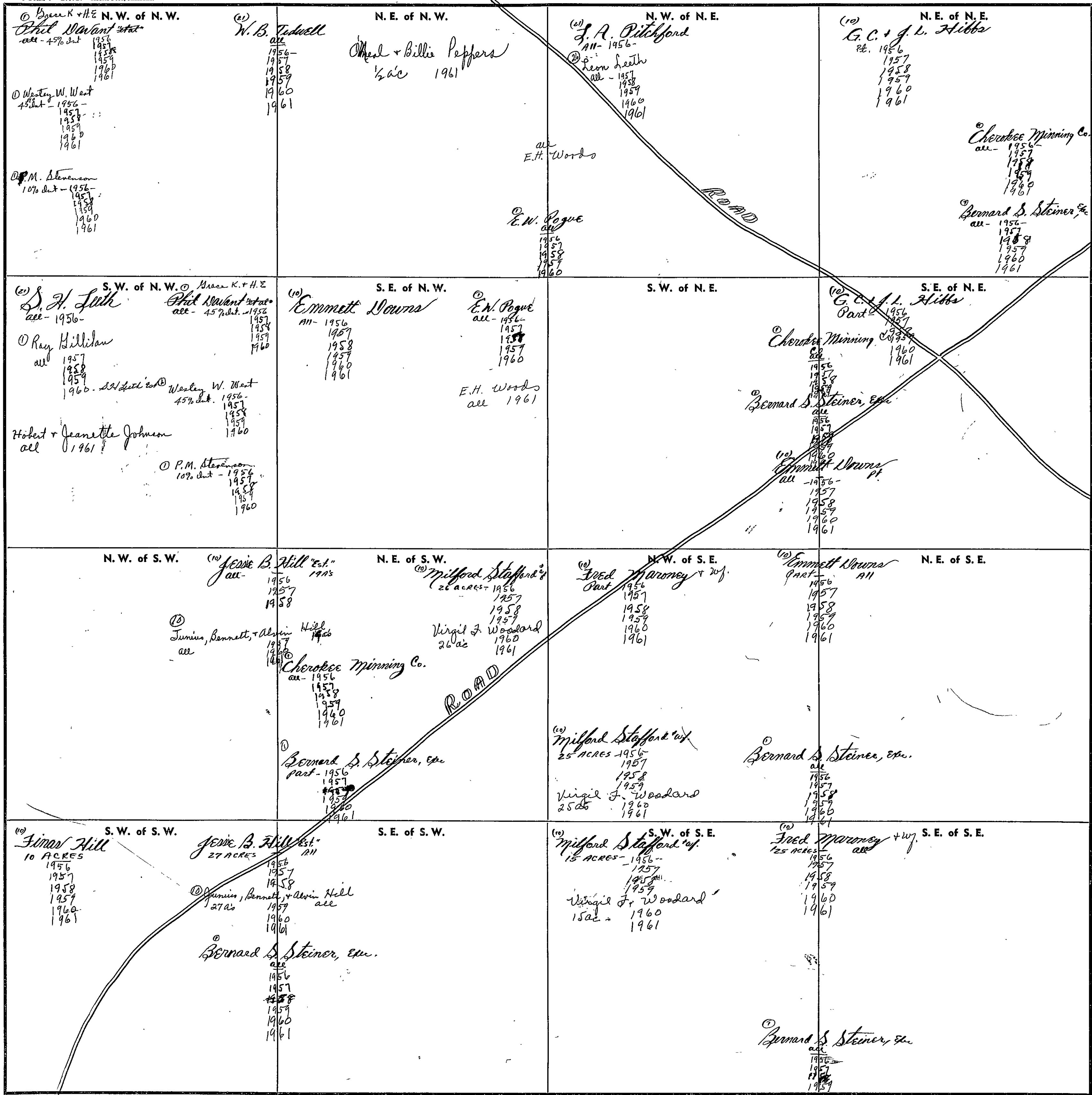


Scale—1 inch—300 Ft.

COUNTY

SECTION 25 TOWNSHIP 10 RANGE 5

FORM 1—S.T.C.—ROBERTS & SON, BIRMINGHAM



COUNTY _____

Scale—1 inch=300 Ft.

SECTION

26

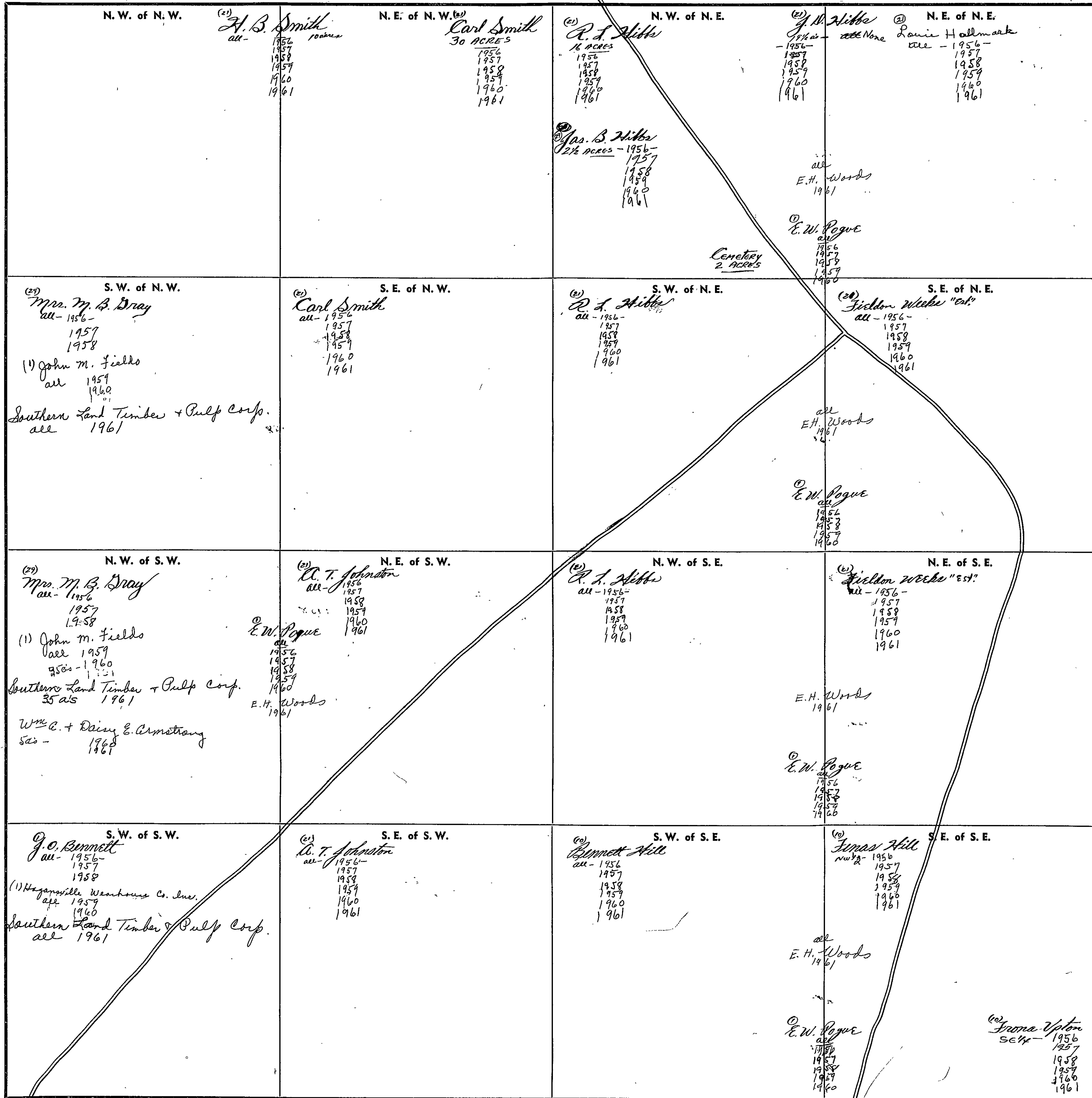
TOWNSHIP

10

RANGE

5

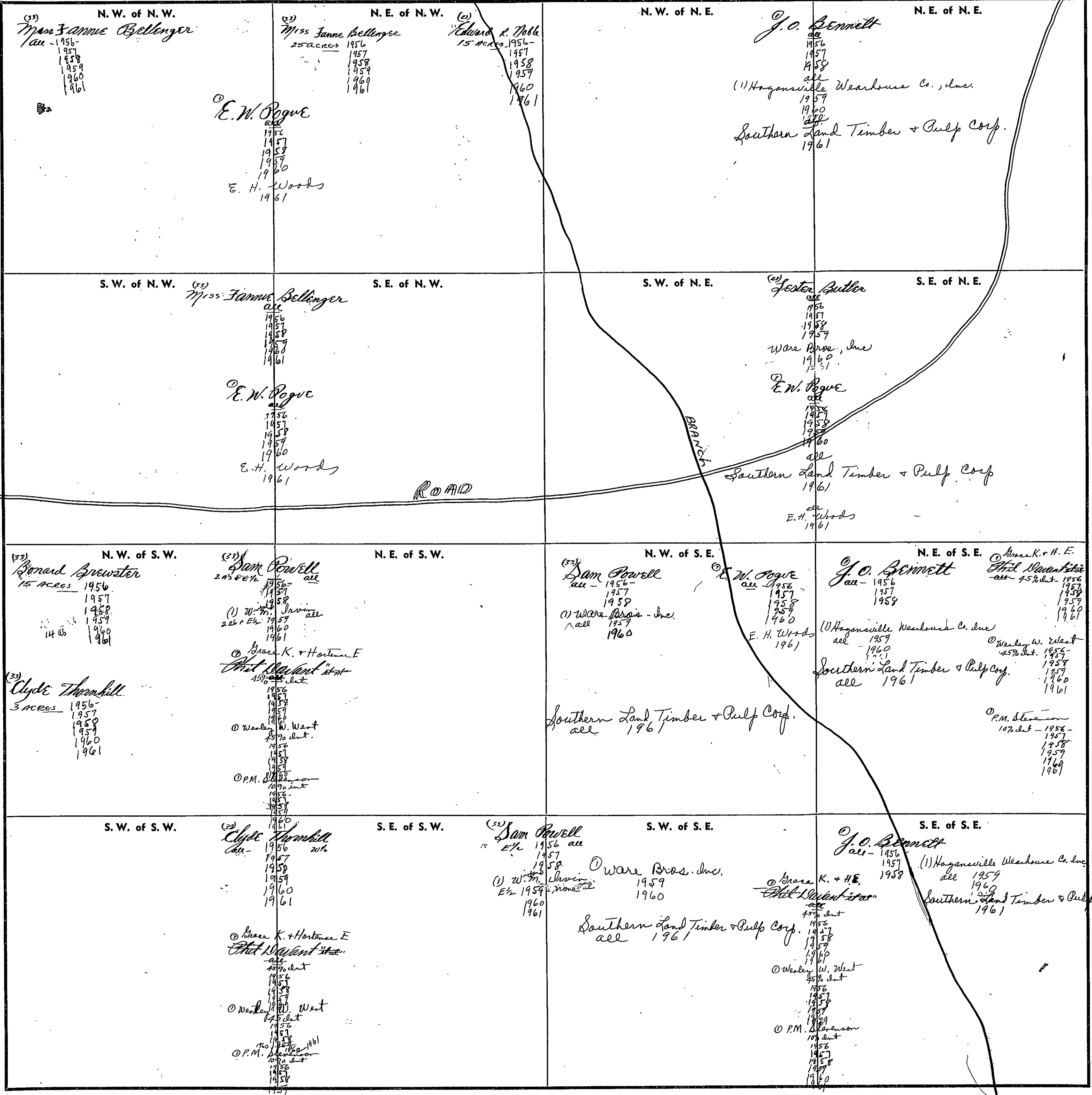
FORM 1—S.T.C.—ROBERTS & SON, BIRMINGHAM



Scale—1 inch—300 Ft.

COUNTY

FORM I—S.T.C.—FOREST & SOIL, BIRMINGHAM



COUNTY _____

Scale—1 inch=300 Ft.

SECTION

28

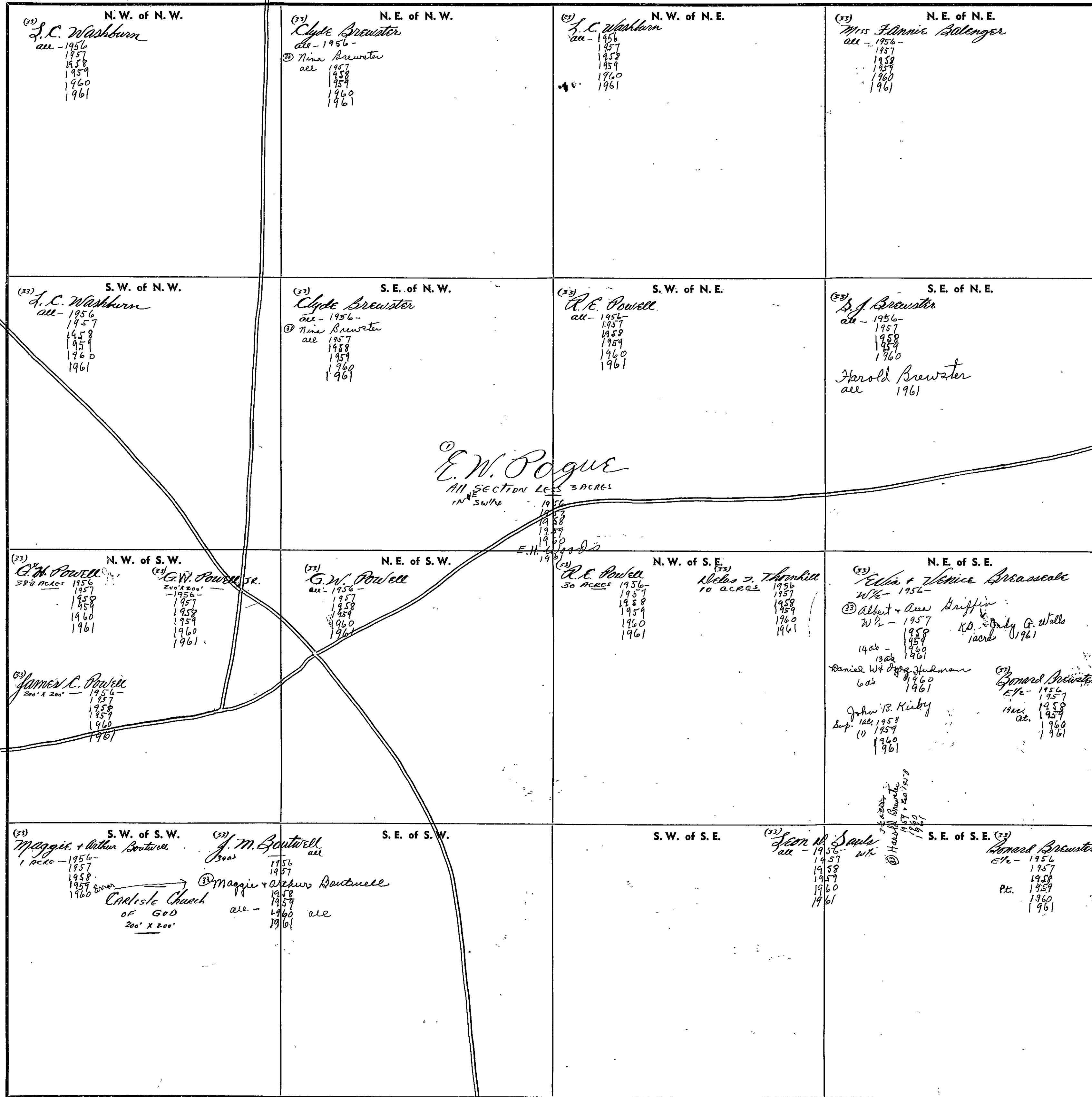
TOWNSHIP

10

RANGE

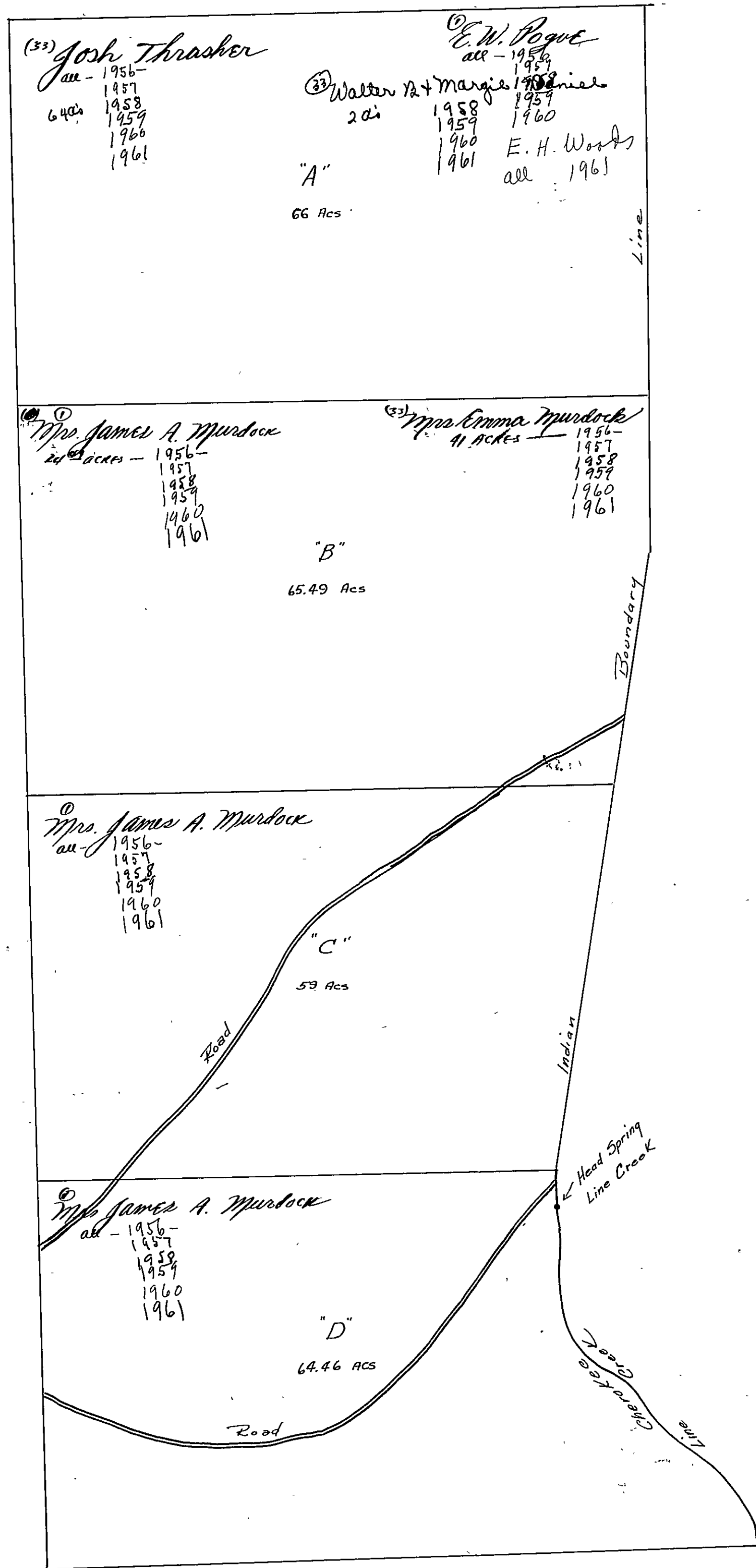
5

FORM 1—S.T.C.—ROBERTS & SON, BIRMINGHAM

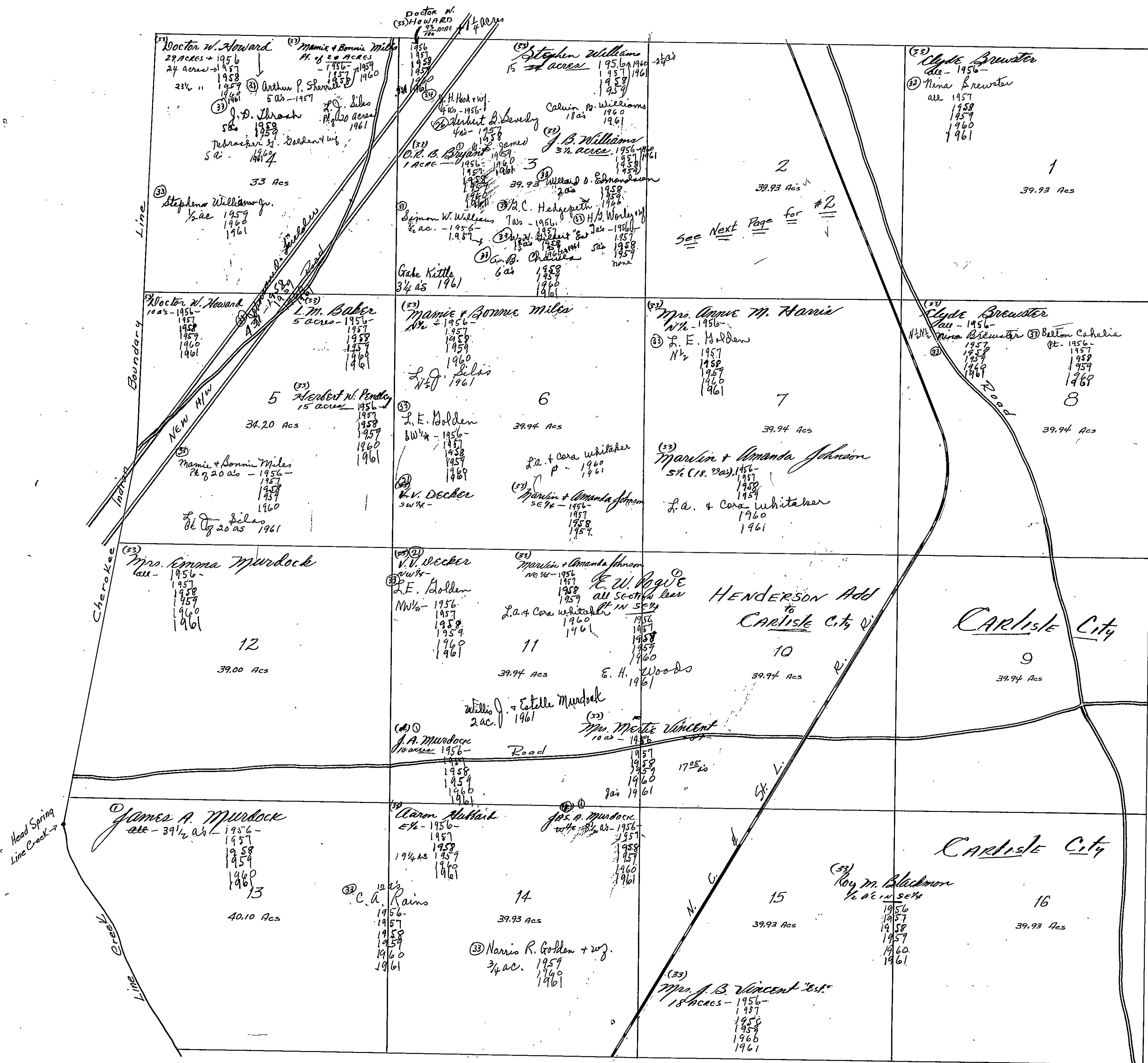


COUNTY

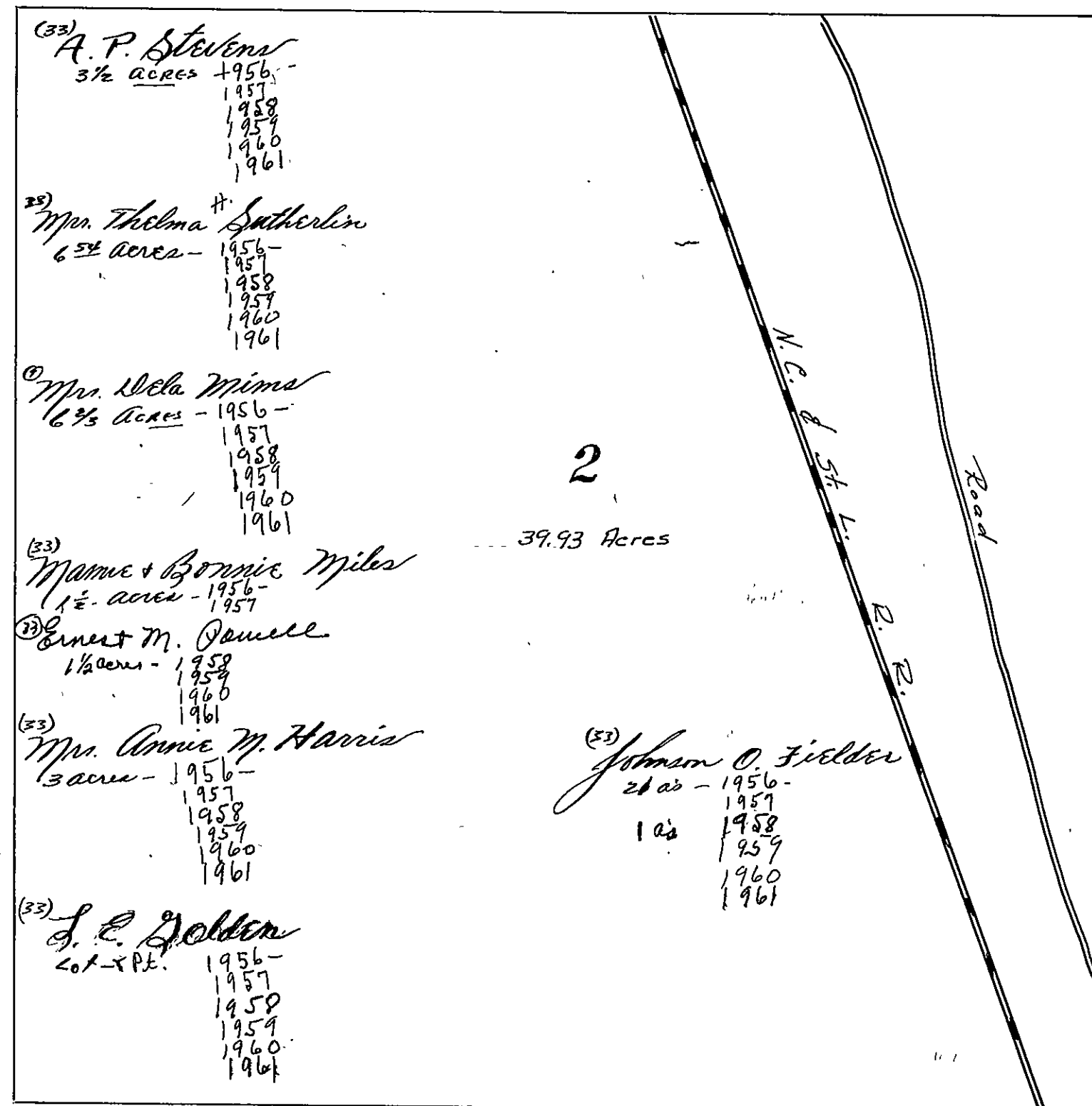
SEC. 29, T. 10S, R. 5 E.



SEC. 29, TP. 10S, R. 5E.



SEC. 29, T_{P.} 10S. R. 5E.



SECTION

30

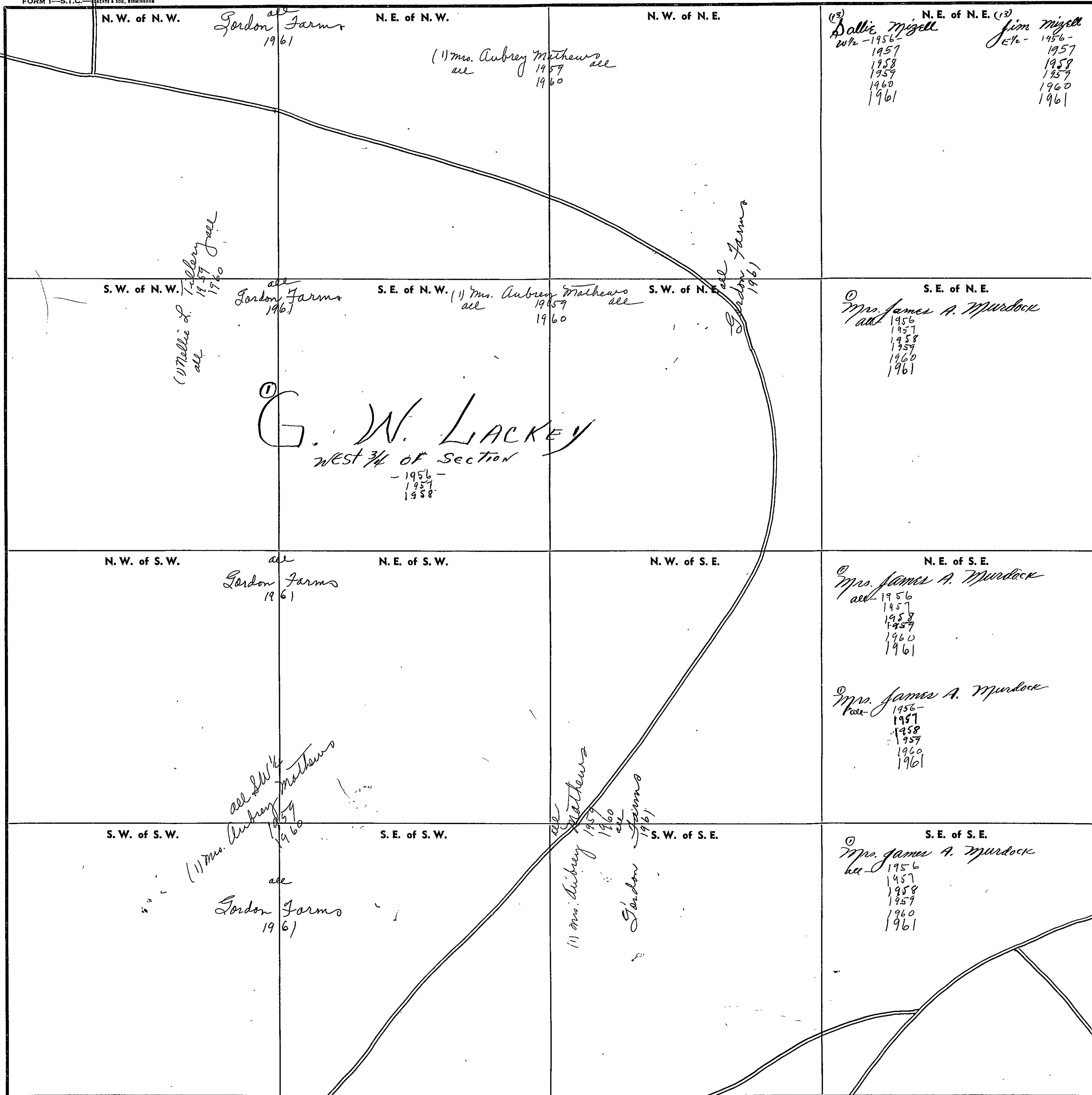
TOWNSHIP

10

RANGE

5

FORM 1—S.T.C.—DEKORS & SON, BIRMINGHAM



Scale—1 inch=300 Ft.

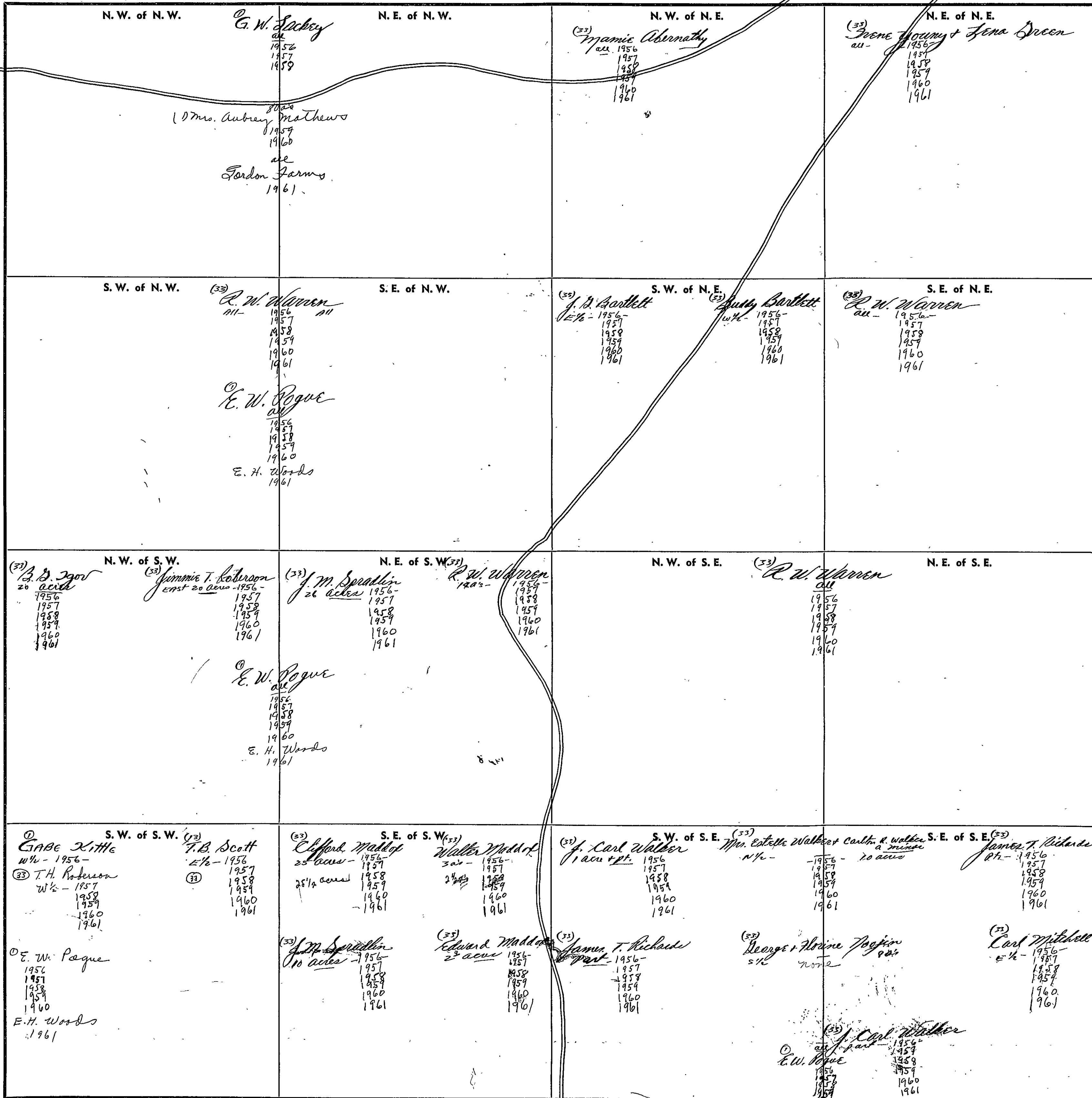
COUNTY

SECTION 31

TOWNSHIP 10

RANGE 5

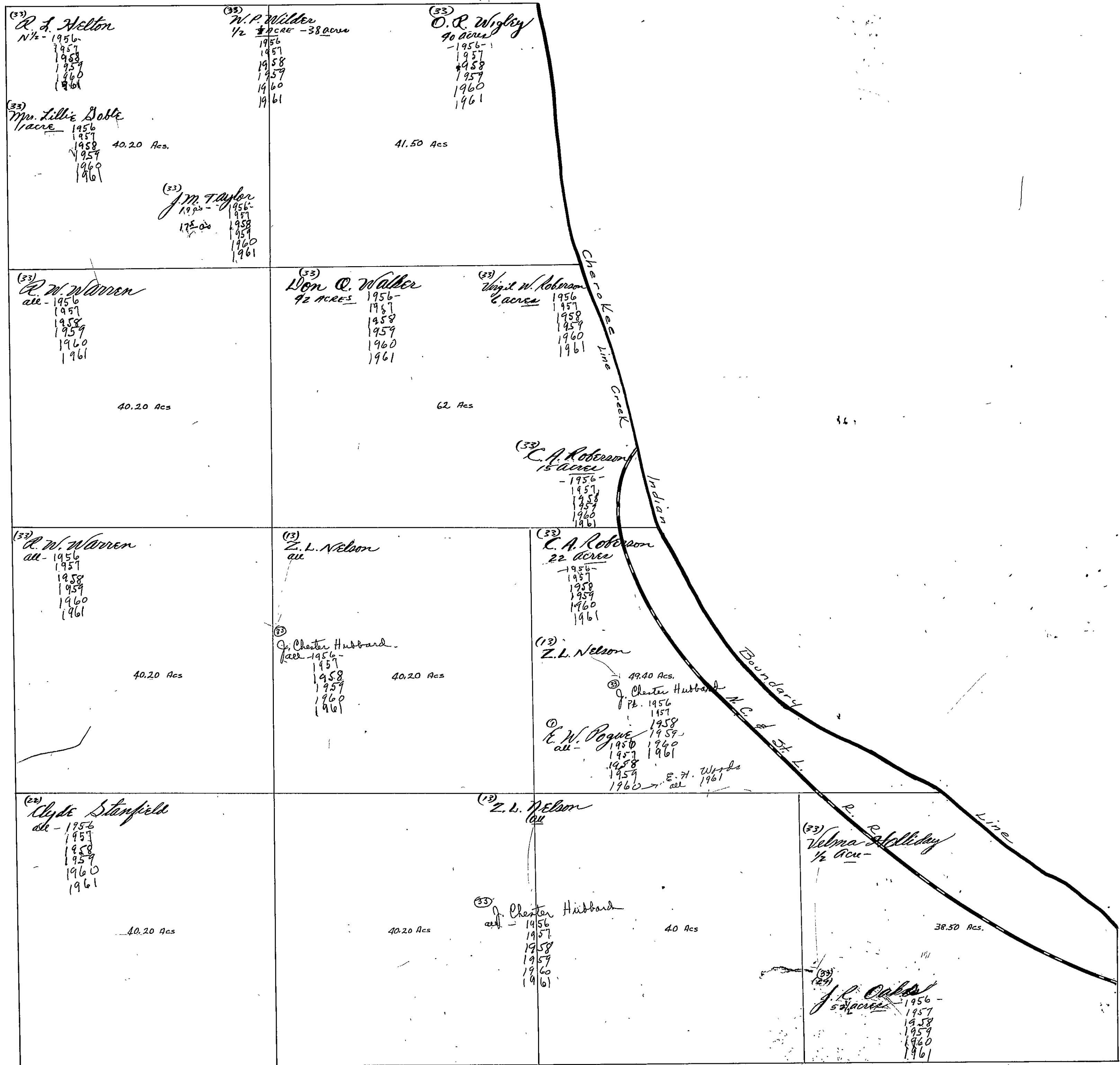
FORM 1—S.T.C.—ROBERTS & SON, BIRMINGHAM



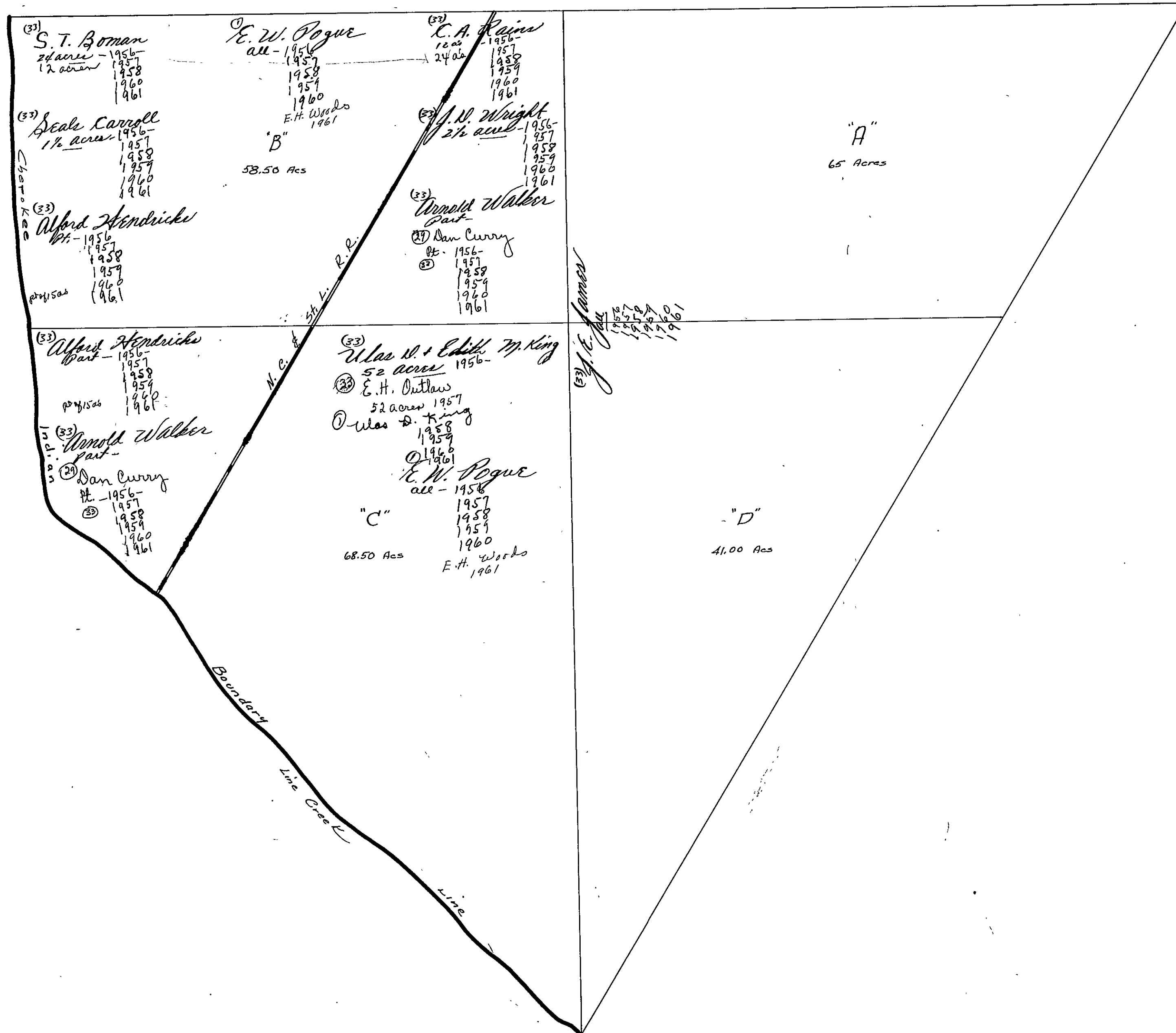
Scale—1 inch—300 Ft.

COUNTY

SEC. 32, TP. 10S. R. 5E.

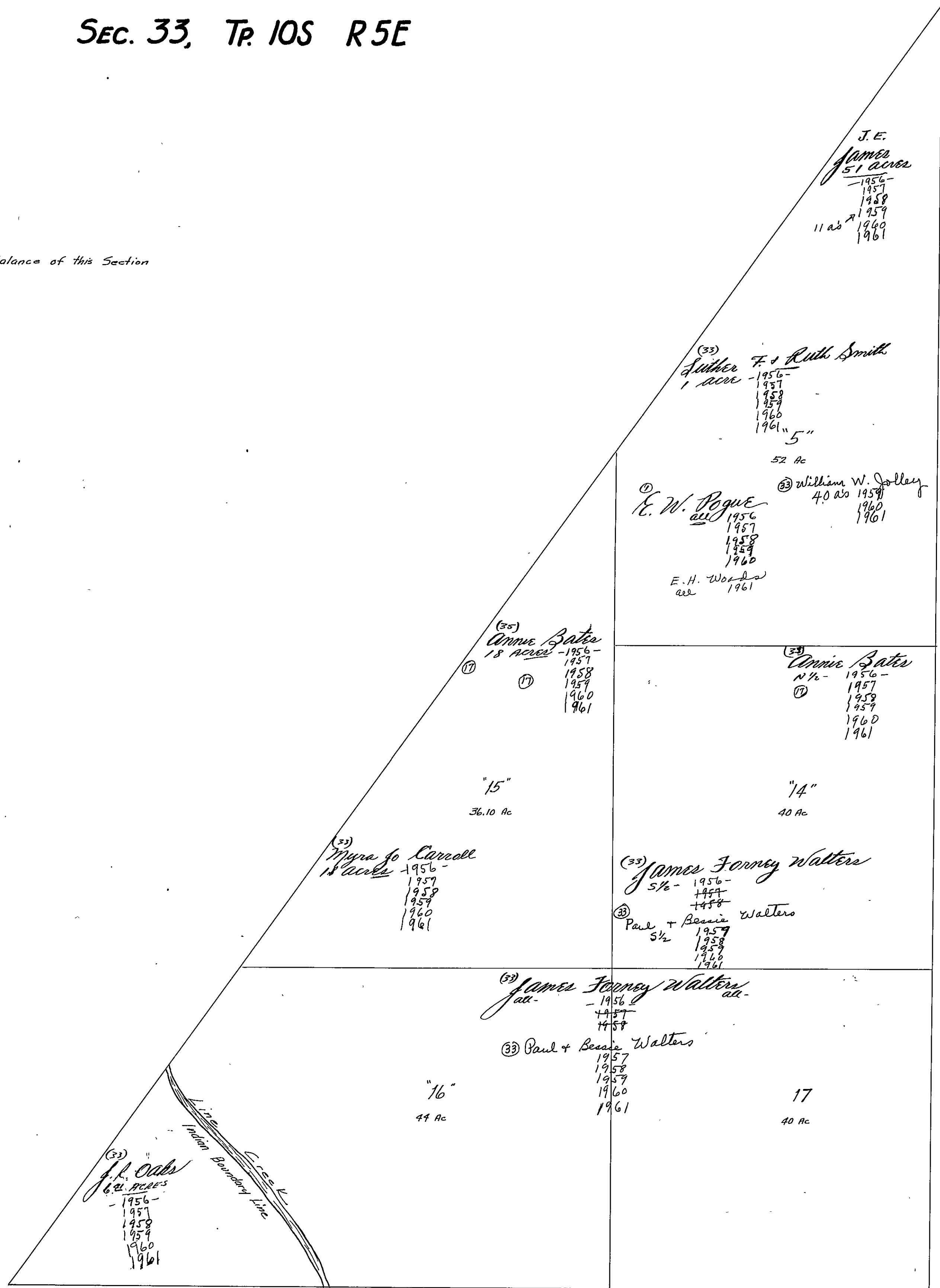


SEC. 32, TP 10S, R.5 E.



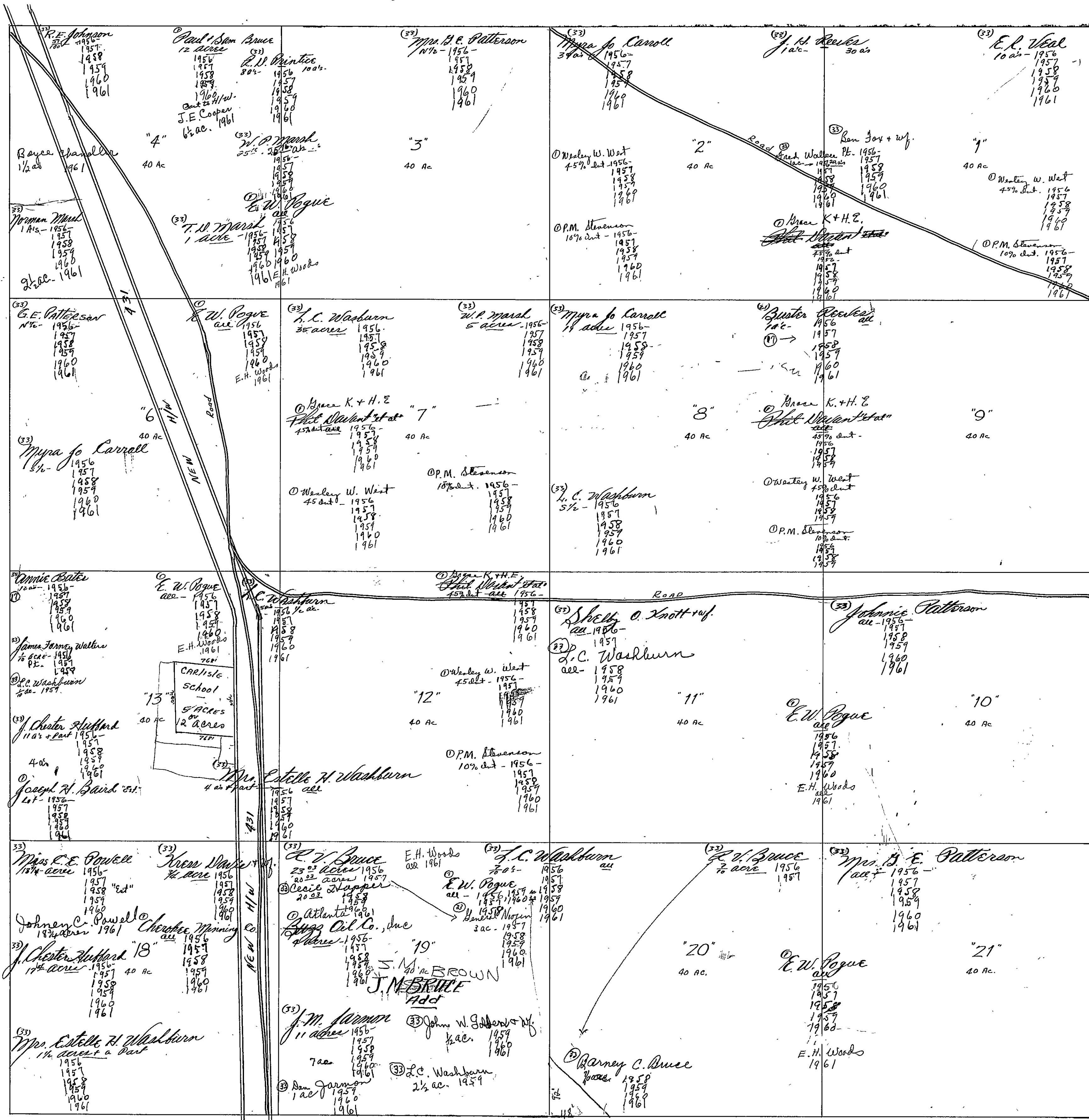
SEC. 33, TP. 10S R5E

NOTE: See Preceding Page for Balance of this Section



SEC. 33, T. 10S, R 5E

NOTE: See Next Page for Bal. of Sec. 33.

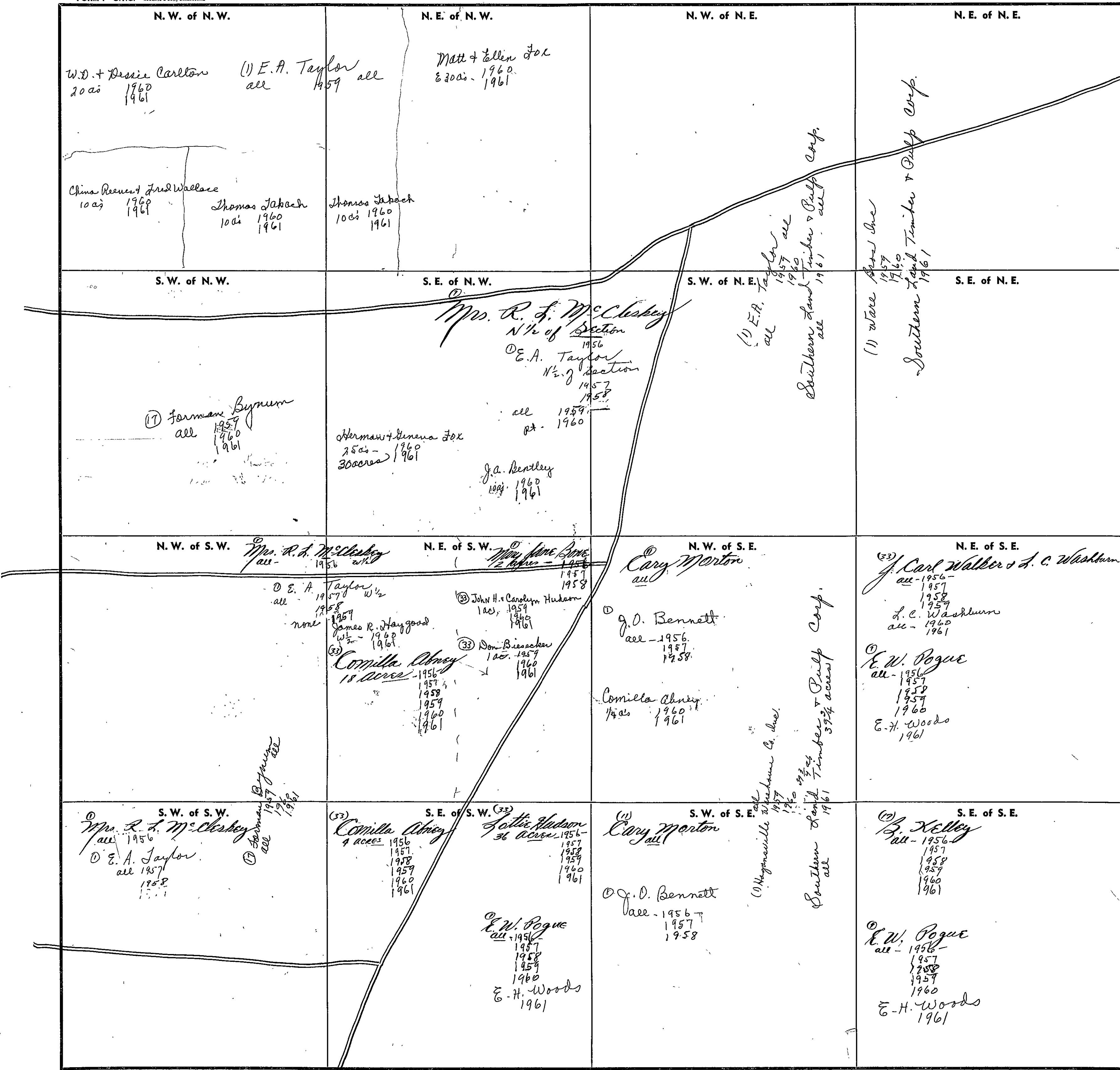


SECTION 34

TOWNSHIP 10

RANGE 5

FORM 1—S.T.C.—ROBERTS & SON, BIRMINGHAM



Scale—1 inch=300 Ft.

COUNTY _____

SECTION

35

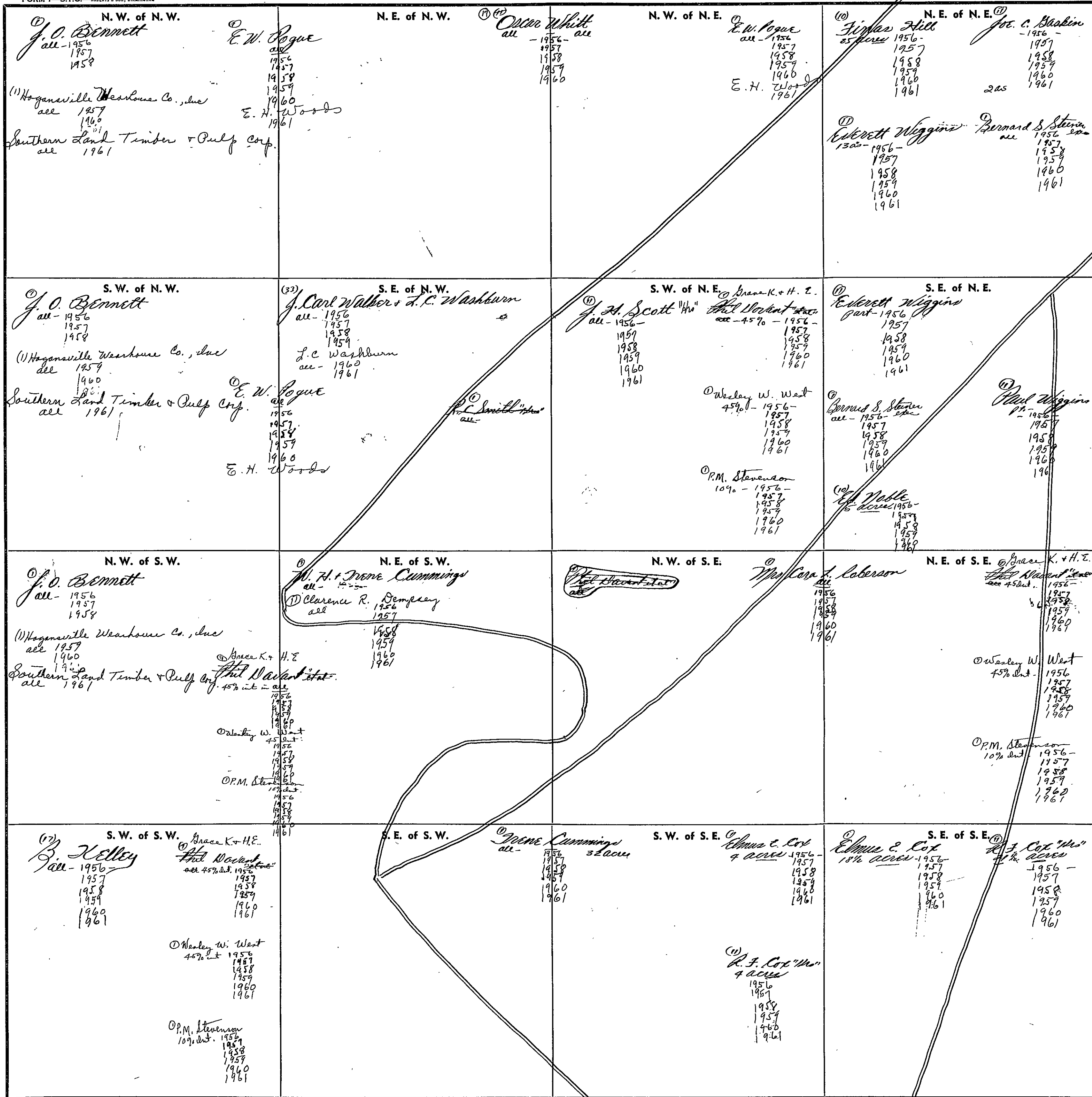
TOWNSHIP

10

RANGE

5

FORM 1—S.T.C.—ROBERTS & SON, BIRMINGHAM



Scale—1 inch—300 Ft.

COUNTY

SECTION 36

TOWNSHIP 10

RANGE 5

FORM 1-S.T.C.—ROBERTS & SON, BIRMINGHAM

<p>N. W. of N. W.</p> <p>(10) <i>Finas Hill</i> all - 1956-1961</p> <p>(10) <i>Georgius S. Steiner</i> all - 1956-1961</p>	<p>N. E. of N. W.</p> <p>(10) <i>Jessie B. Hill "est."</i> all - 1956-1958</p> <p>(10) <i>Junius, Bernath, Alvin Hill</i> all - 1956-1961</p>	<p>N. W. of N. E.</p> <p>(10) <i>Bernard S. Steiner</i> all - 1956-1961</p>	<p>N. E. of N. E.</p> <p>(10) <i>T. J. Ramey "est."</i> all - 1956-1961</p>
<p>S. W. of N. W.</p> <p>(10) <i>Ed Noble</i> all - 1956-1961</p> <p>(10) <i>Everett Higgins</i> all - 1956-1961</p>	<p>S. E. of N. W.</p> <p>(10) <i>Stroma Upton</i> all - 1956-1961</p> <p>(10) <i>Junius, Bernath, + Alvin Hill</i> all - 1956-1961</p> <p>(10) <i>Paul Higgins</i> all - 1956-1961</p> <p>(10) <i>Bernard S. Steiner</i> all - 1956-1961</p>	<p>S. W. of N. E.</p> <p>(10) <i>Ed Noble</i> all - 1956-1961</p> <p>(10) <i>Elmer Johnson</i> all - 1956-1961</p> <p>(10) <i>Bernard S. Steiner</i> all - 1956-1961</p>	<p>S. E. of N. E.</p> <p>(10) <i>Earl Whit</i> all - 1956-1961</p>
<p>N. W. of S. W.</p> <p>(10) <i>Bernard S. Steiner</i> all - 1956-1961</p>	<p>N. E. of S. W.</p> <p>(10) <i>Ed Noble</i> all - 1956-1961</p> <p>(10) <i>Leslie Noble</i> all - 1956-1961</p>	<p>N. W. of S. E.</p> <p>(10) <i>Ed Noble</i> all - 1956-1961</p> <p>(10) <i>Elmer Johnson</i> all - 1956-1961</p>	<p>N. E. of S. E.</p> <p>(10) <i>Elmer Johnson</i> all - 1956-1961</p>
<p>S. W. of S. W.</p> <p>(10) <i>R. F. Cox "HRS."</i> all - 1956-1961</p>	<p>S. E. of S. W.</p> <p>(10) <i>R. A. Noble "HRS."</i> all - 1956-1961</p>	<p>S. W. of S. E.</p>	<p>S. E. of S. E.</p> <p>(10) <i>R. E. M. Dendor</i> all - 1956-1961</p>

Scale—1 inch=300 Ft.

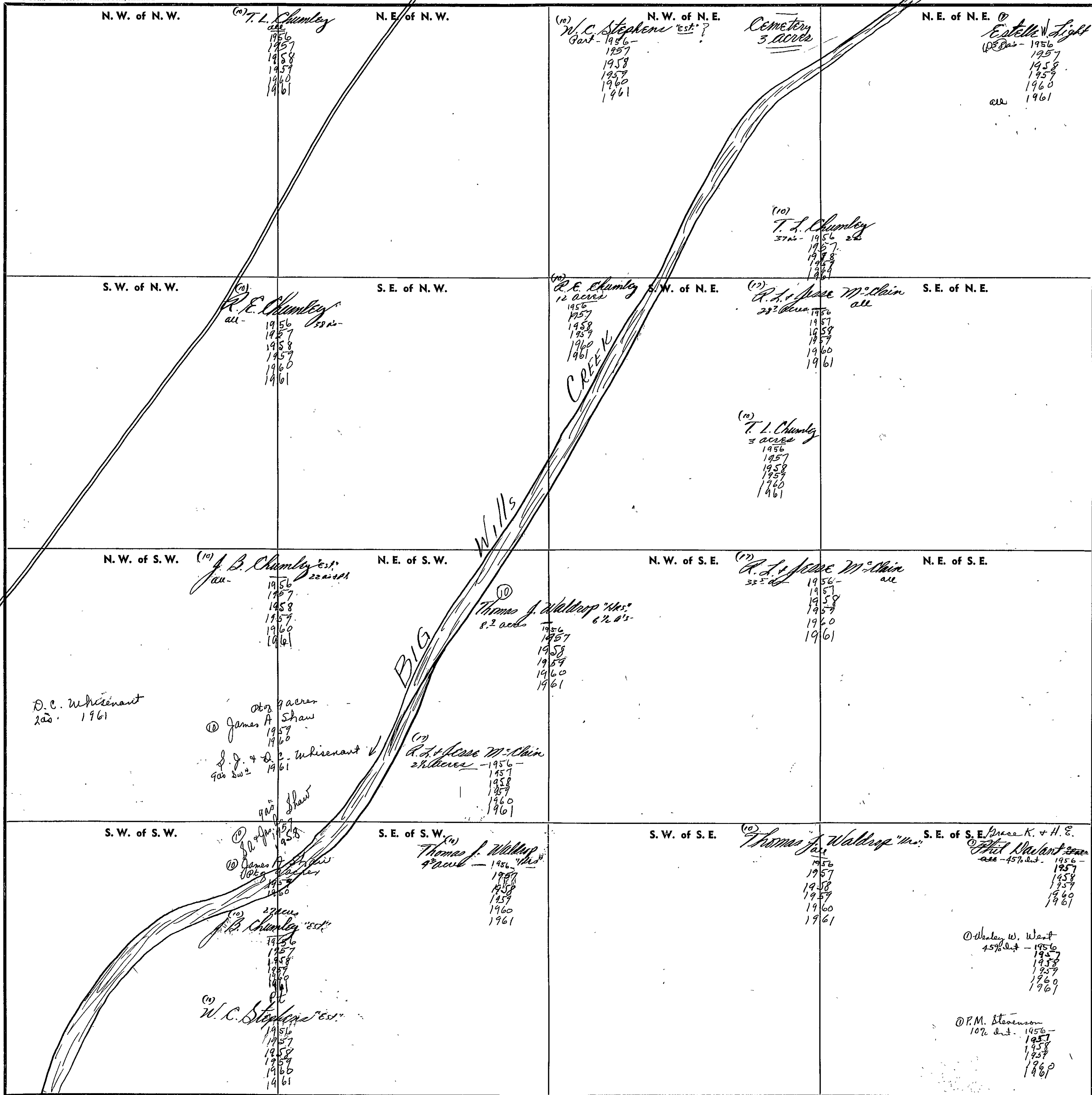
COUNTY _____

SECTION 1

TOWNSHIP 10

RANGE 6

FORM 1—S.T.C.—ROBERTS & SON, BIRMINGHAM



Scale—1 inch—300 Ft.

COUNTY _____

SECTION

2

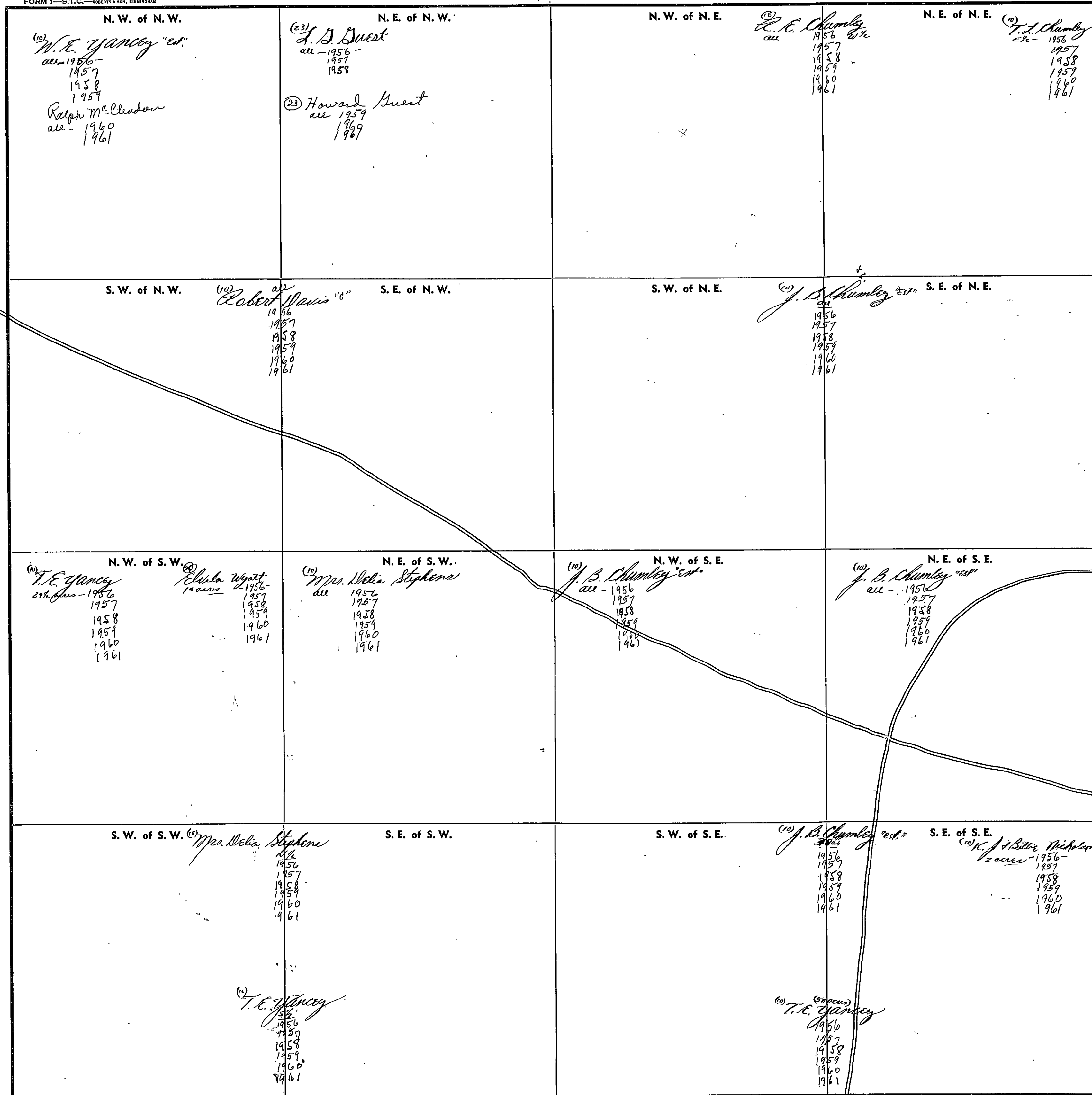
TOWNSHIP

10

RANGE

6

FORM 1—S.T.C.—ROBERTS & SON, BIRMINGHAM



Scale—1 inch=300 Ft.

COUNTY

SECTION 3

TOWNSHIP 10

RANGE 6

FORM 1—S.T.C.—ROBERTS & SON, BIRMINGHAM

<p>(10) <i>T. F. Hall</i> <i>roof</i> <i>30 acres</i></p> <p>1956 1957 1958 1959 1960 1961</p> <p>N. W. of N. W.</p>	<p>(10) <i>W. R. Burns</i> <i>10 acres</i> <i>all</i></p> <p>1956 1957 1958 1959 1960 1961</p> <p>N. E. of N. W.</p>	<p>(10) <i>W. R. Burns</i> <i>all</i></p> <p>1956 1957 1958 1959 1960 1961</p> <p>N. W. of N. E.</p>	<p>(10) <i>Stewart J. Whisnart</i> <i>all</i></p> <p>1956 1957 1958 1959 1960 1961</p> <p>N. E. of N. E.</p>
<p>(10) <i>T. F. Hall</i> <i>all</i></p> <p>1956 1957 1958 1959 1960 1961</p> <p>S. W. of N. W.</p>	<p>(10) <i>W. R. Burns</i> <i>all</i></p> <p>1956 1957 1958 1959 1960 1961</p> <p>S. E. of N. W.</p>	<p>(10) <i>Stewart J. Whisnart</i> <i>all</i></p> <p>1956 1957 1958 1959 1960 1961</p> <p>S. W. of N. E.</p>	<p>(10) <i>Stewart J. Whisnart</i> <i>all</i></p> <p>1956 1957 1958 1959 1960 1961</p> <p>S. E. of N. E.</p>
<p>(10) <i>T. F. Hall</i> <i>wj.</i> <i>All</i></p> <p>1956 1957 1958 1959 1960 1961</p> <p>N. W. of S. W.</p>	<p>(10) <i>Mrs. Helen J. Slick</i> <i>all</i></p> <p>1956 1957</p> <p><i>Northumberland Corp.</i> <i>all</i></p> <p>1958 1959 1960 1961</p> <p>N. E. of S. W.</p>	<p>(10) <i>Ralph & B. P. McClendon</i> <i>all</i></p> <p>1956 1957 1958 1959 1960 1961</p> <p>N. W. of S. E.</p>	<p>(10) <i>Mrs. Della Stephens</i> <i>all</i></p> <p>1956 1957 1958 1959 1960 1961</p> <p>N. E. of S. E.</p> <p><i>Grace K. + Hortense</i> <i>Phil Whisnart</i> <i>45% int</i></p> <p><i>Wesley W. West</i> <i>45% int</i></p> <p><i>O.P.M. Stinson</i> <i>10% int</i></p>
<p>(10) <i>W. A. Malone</i> <i>38 3/4 acres</i></p> <p>1956 1957 1958 1959 1960 1961</p> <p><i>Allen J. Malone</i> <i>36 3/4 acres</i> 1961</p> <p>S. W. of S. W.</p>	<p>(10) <i>R. S. Jesse McClain</i> <i>all</i></p> <p>1956 1957 1958 1959 1960 1961</p> <p>S. E. of S. W.</p>	<p>(10) <i>Ralph & B. P. McClendon</i> <i>all</i></p> <p>1956 1957 1958 1959 1960 1961</p> <p>S. W. of S. E.</p>	<p>(10) <i>T. E. Yancy</i> <i>all</i></p> <p>1956 1957 1958 1959 1960 1961</p> <p>S. E. of S. E.</p> <p><i>Grace K. + Hortense</i> <i>Phil Whisnart</i> <i>45% int</i></p> <p><i>Wesley W. West</i> <i>45% int</i></p> <p><i>O.P.M. Stinson</i> <i>10% int</i></p>

Scale—1 inch=300 Ft.

COUNTY _____

SECTION

4

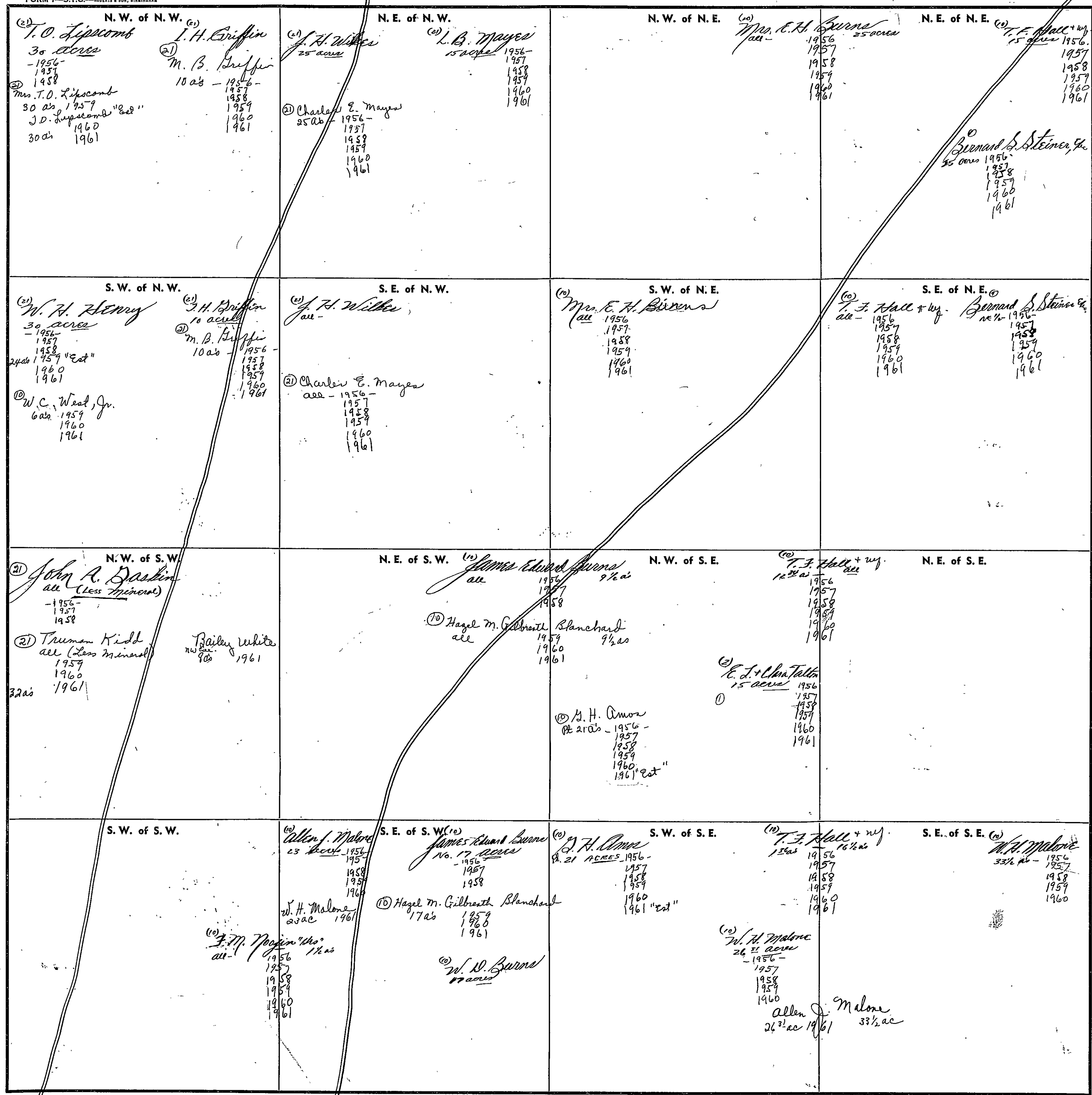
TOWNSHIP

10

RANGE

6

FORM 1—S.T.C.—ROBERTS & SON, BIRMINGHAM



Scale—1 inch—300 Ft.

COUNTY

SECTION

5

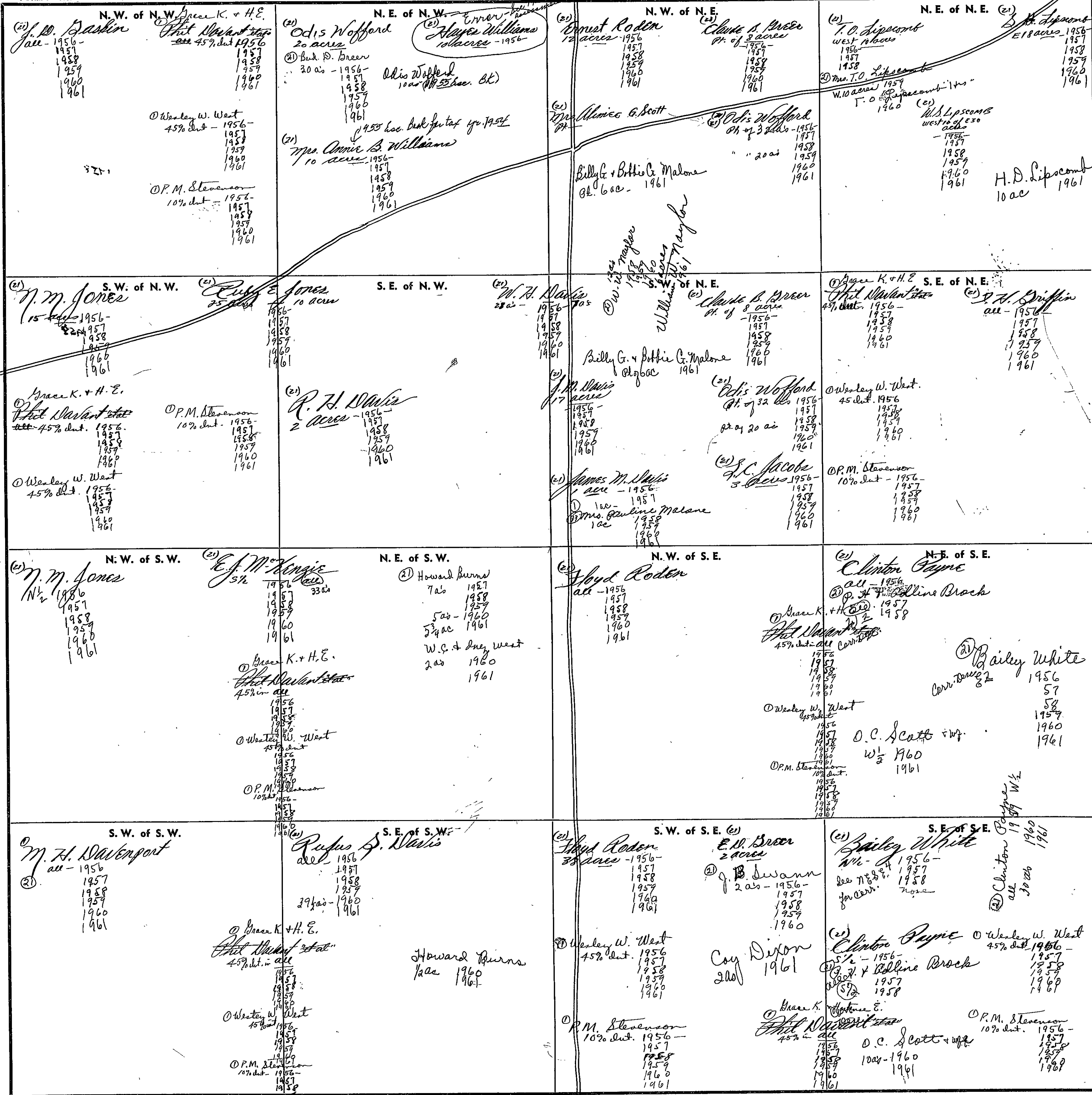
TOWNSHIP

10

RANGE

6

FORM 1—S.T.C.—ROBERTS & SON, BIRMINGHAM



Scale—1 inch=200 Ft.

COUNTY

SECTION

6

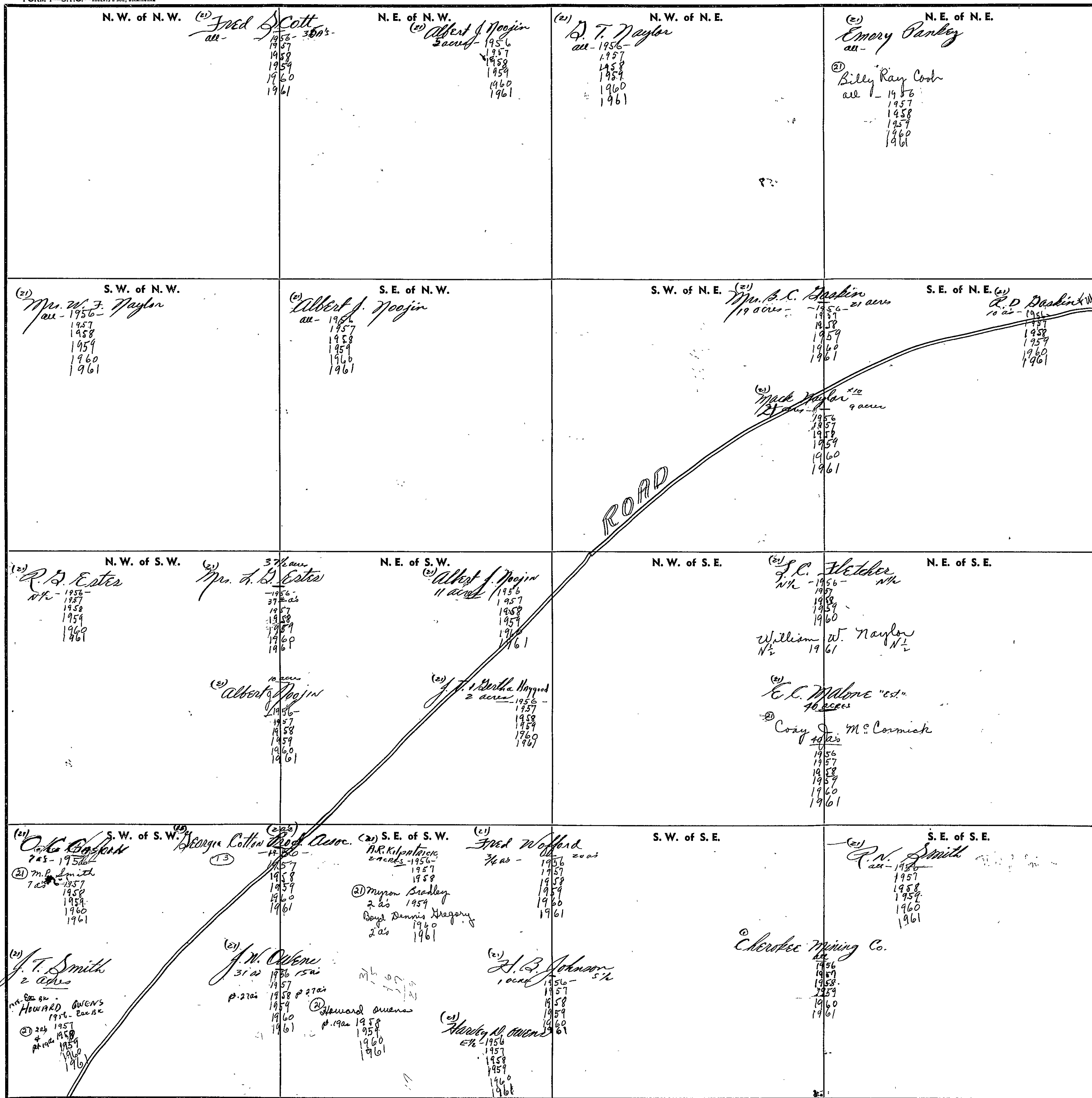
TOWNSHIP

10

RANGE

6

FORM 1—S.T.C.—ROBERTS & SON, BIRMINGHAM



Scale—1 inch=300 Ft.

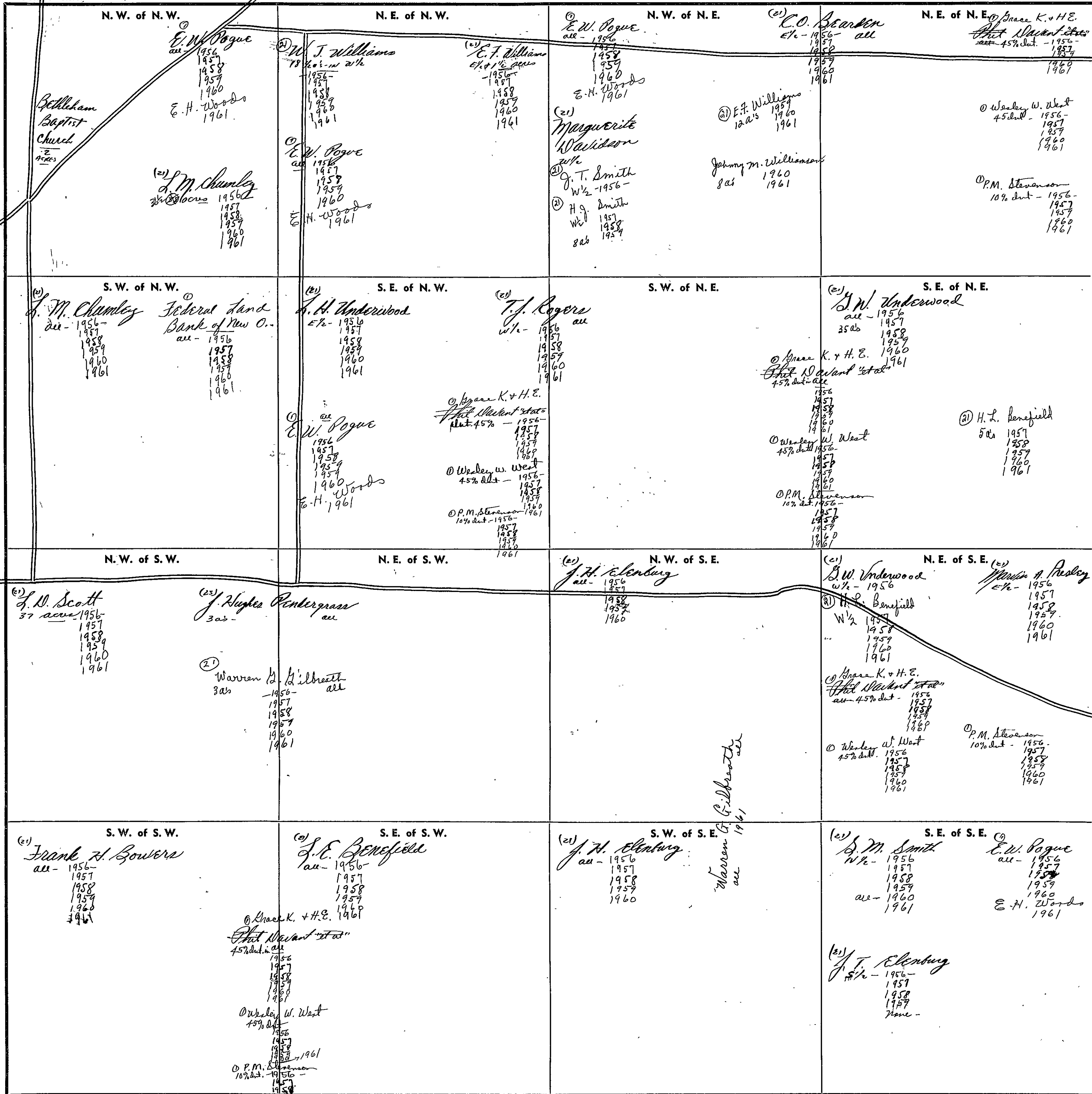
COUNTY

SECTION 7

TOWNSHIP 10

RANGE 6

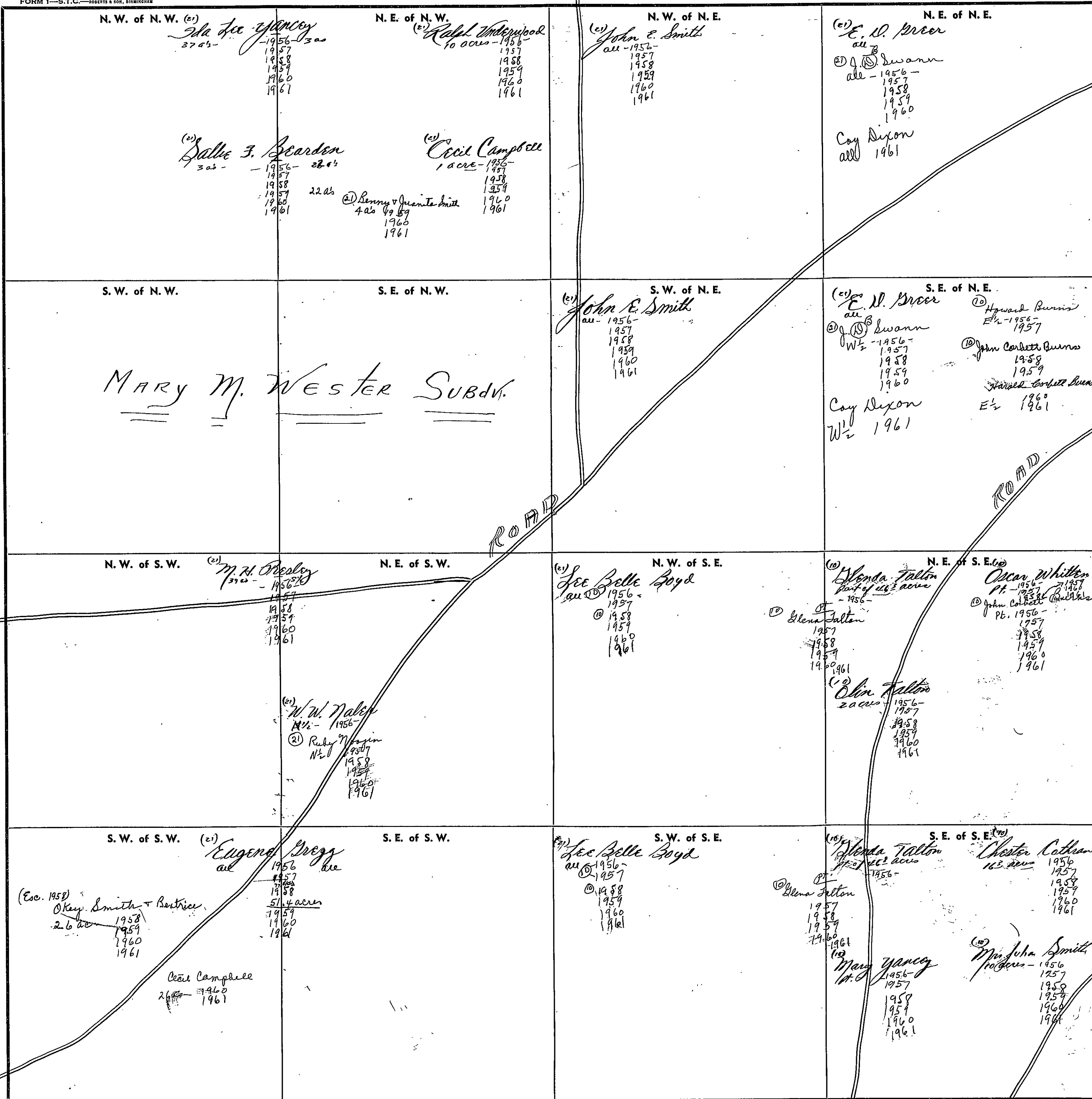
FORM 1—S.T.C.—ROBERTS & SON, BIRMINGHAM



Scale—1 inch=300 Ft.

COUNTY

FORM 1—S.T.C.—ROBERTS & SON, BIRMINGHAM

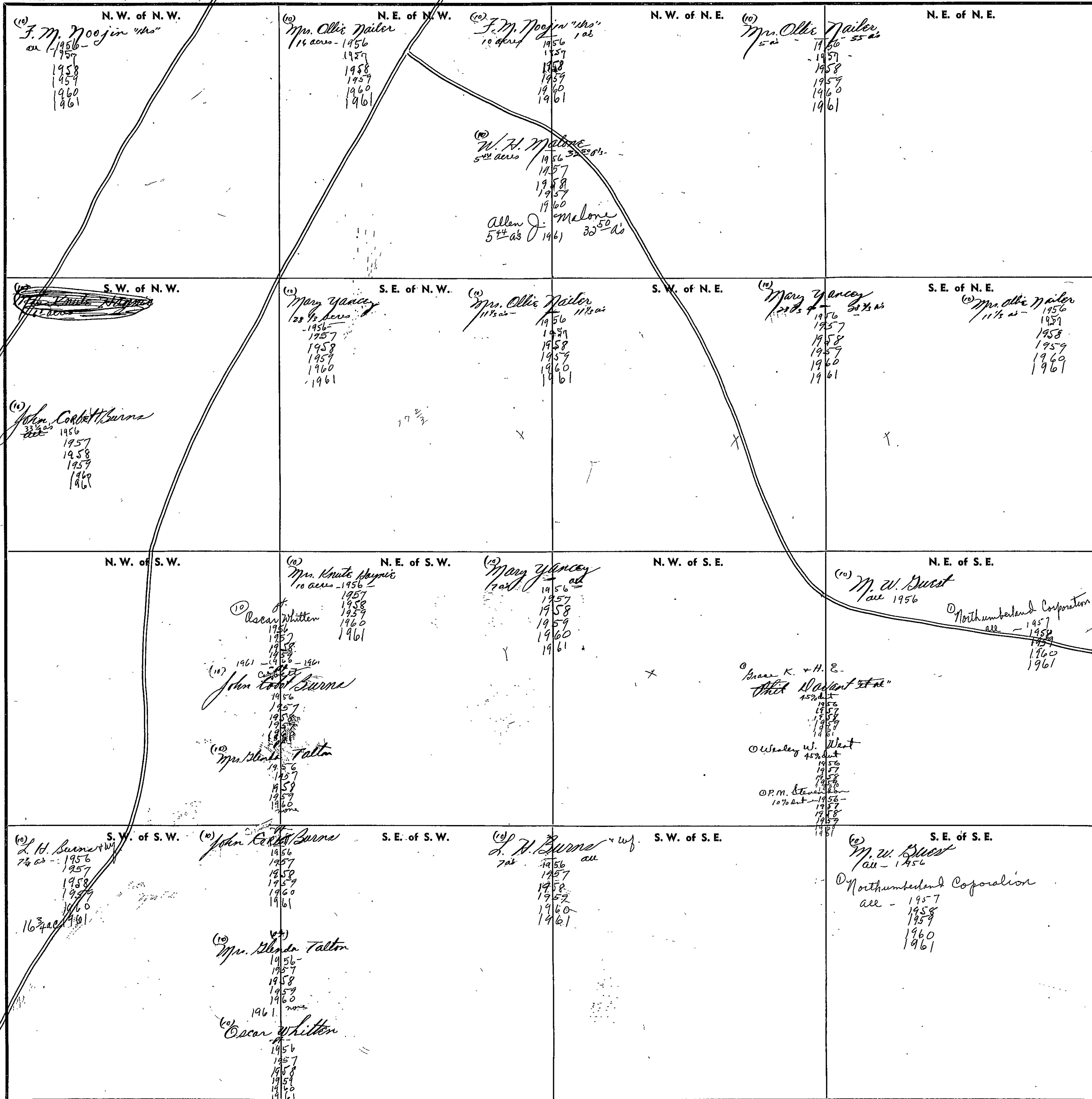


SECTION 9

TOWNSHIP 10

RANGE 6

FORM 1—S.T.C.—ROBERTS & SON, BIRMINGHAM



Scale—1 inch=300 Ft.

COUNTY _____

SECTION

10

TOWNSHIP

10

RANGE

6

FORM 1—S.T.C.—ROBERTS & SON, BIRMINGHAM

<p>N. W. of N. W.</p> <p>(16) <i>Delton Stanford</i> all - 1956 1957 1958 1959 1960 1961</p>	<p>N. E. of N. W.</p> <p>(16) <i>Ready C. Owens</i> all - 1956 1957 1958 1959 1960 1961</p>	<p>N. W. of N. E.</p> <p>(9) <i>John & Beacie Stephens</i> 25 acres - 1956 1957 1958 1959 1960 1961</p> <p>(10) <i>C. L. Yancey</i> 7/2 - 1956 1957 1958 1959 1960 1961</p>	<p>N. E. of N. E.</p> <p>(10) <i>W. E. Whisenant</i> 7/2 ac - 1956 1957 1958 1959 1960 1961</p>
<p>S. W. of N. W.</p> <p>(16) <i>Delton Stanford</i> all - 1956 1957 1958 1959 1960 1961</p>	<p>S. E. of N. W.</p> <p>School 2 ACRES</p> <p>(10) <i>Ralph & S. P. McClendon</i> 38 acres - 1956 1957 1958 1959 1960 1961</p>	<p>S. W. of N. E.</p> <p>(16) <i>Ready C. Owens</i> 10 acres - 1956 1957 1958 1959 1960 1961</p> <p>(9) <i>E. R. Sizemore</i> 30 acres - 1956 1957 1958 1959 1960 1961</p>	<p>S. E. of N. E.</p> <p>(10) <i>Ralph & S. P. McClendon</i> all - 1956 1957 1958 1959 1960 1961</p>
<p>N. W. of S. W.</p> <p>(16) <i>M. W. Buesat</i> all - 1956</p>	<p>N. E. of S. W.</p> <p>(10) <i>Ralph & S. P. McClendon</i> all - 1956 1957 1958 1959 1960 1961</p>	<p>N. W. of S. E.</p> <p>(10) <i>E. R. Sizemore</i> all - 1956 1957 1958 1959 1960 1961</p> <p>(10) <i>C. L. Graham</i> all - 1956 1957 1958 1959 1960 1961</p> <p>(10) <i>Charles E. & J. Co.</i> all</p>	<p>N. E. of S. E.</p> <p>(10) <i>E. M. Barbudale</i> all - 1956 1957 1958 1959 1960 1961</p>
<p>S. W. of S. W.</p> <p>(16) <i>M. W. Buesat</i> all - 1956</p> <p>© Northumberland Corp. 1957 1958 1959 1960 1961</p>	<p>S. E. of S. W.</p> <p>(10) <i>Ernest V. Yancey</i> all - 1956 1957 1958 1959 1960 1961</p>	<p>S. W. of S. E.</p> <p>(10) <i>E. R. Sizemore</i> all - 1956 1957 1958 1959 1960 1961</p> <p>(10) <i>C. L. Graham</i> all - 1956 1957 1958 1959 1960 1961</p> <p>(10) <i>Charles E. & J. Co.</i> all</p>	<p>S. E. of S. E.</p> <p>(10) <i>E. M. Barbudale</i> all - 1956 1957 1958 1959 1960 1961</p>

Scale—1 inch=300 Ft.

COUNTY

SECTION

11

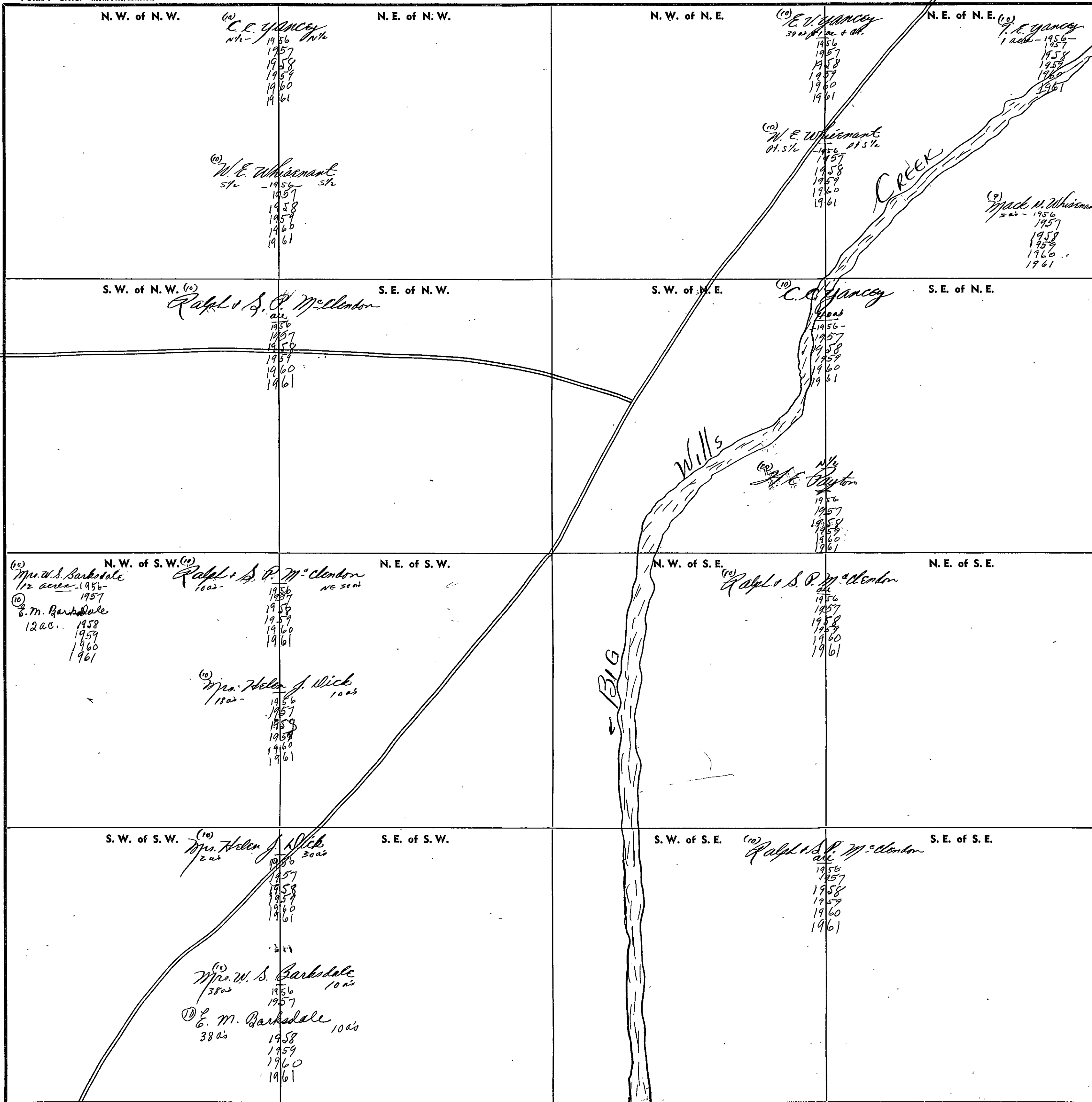
TOWNSHIP

10

RANGE

6

FORM 1—S.T.C.—ROBERTS & SON, BIRMINGHAM



Scale—1 inch=300 Ft.

COUNTY

SECTION

12

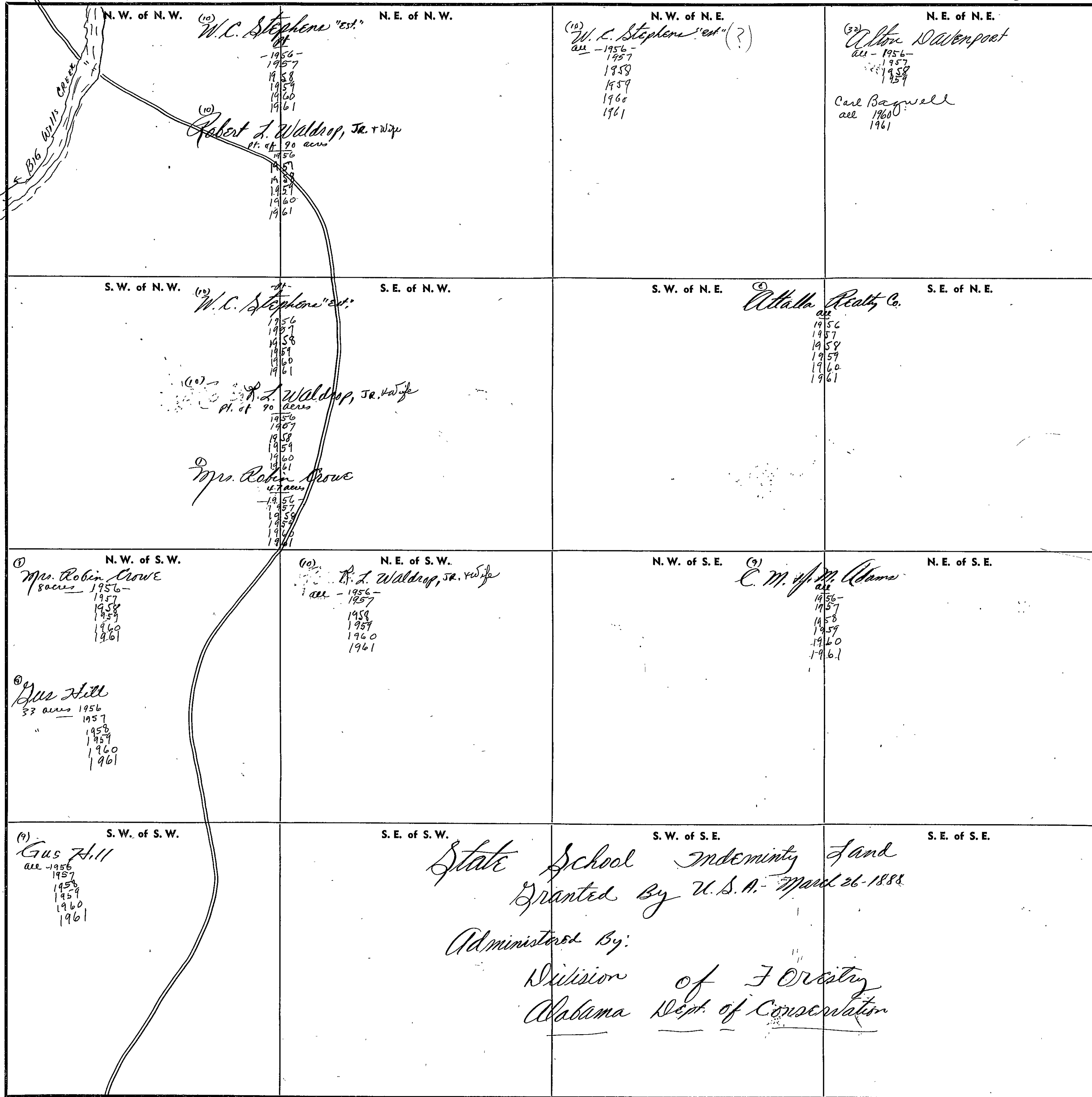
TOWNSHIP

10

RANGE

6

FORM 1—S.T.C.—ROBERTS & SON, BIRMINGHAM



Scale—1 inch—300 Ft.

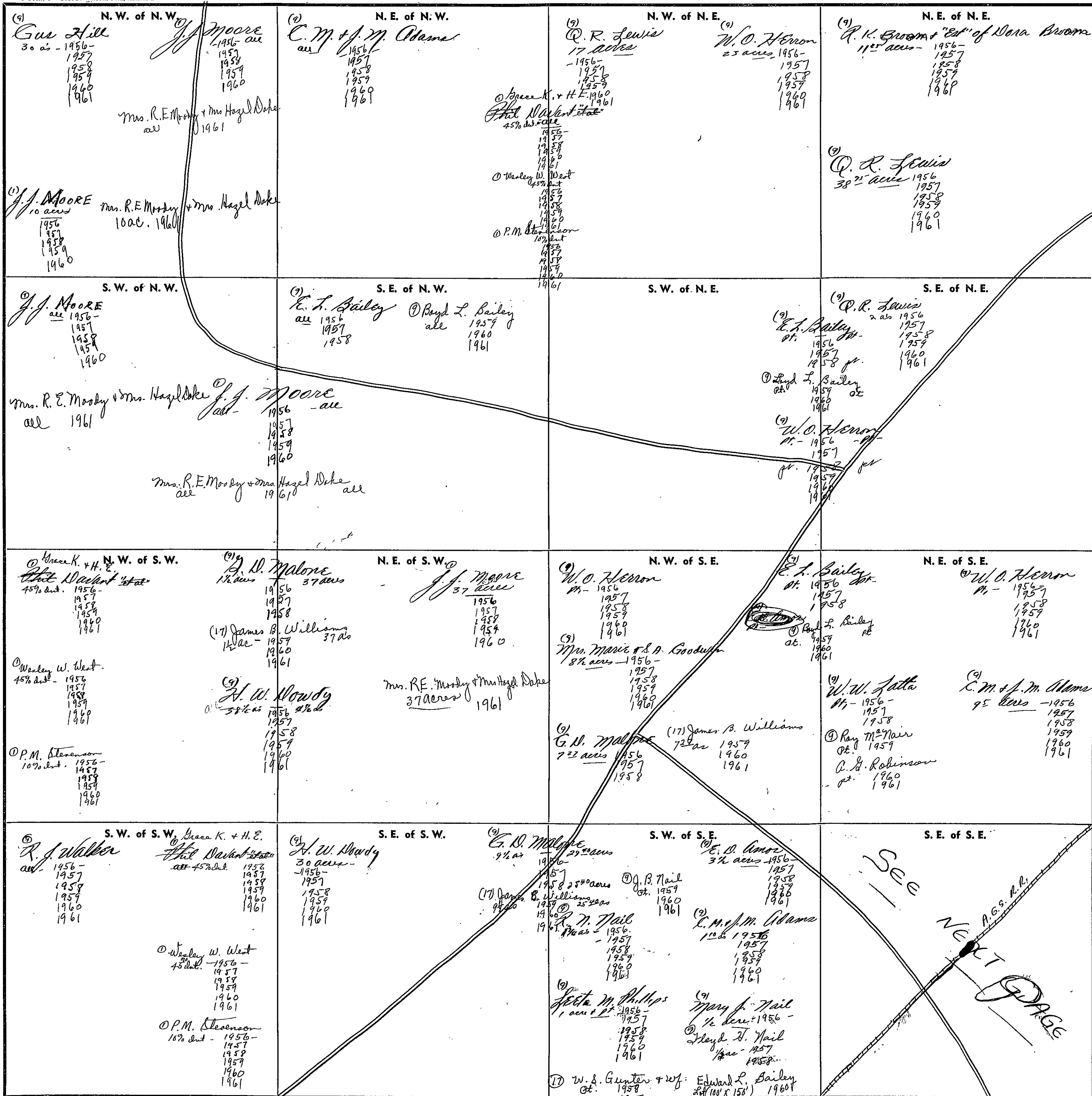
COUNTY

SECTION 13

TOWNSHIP 10

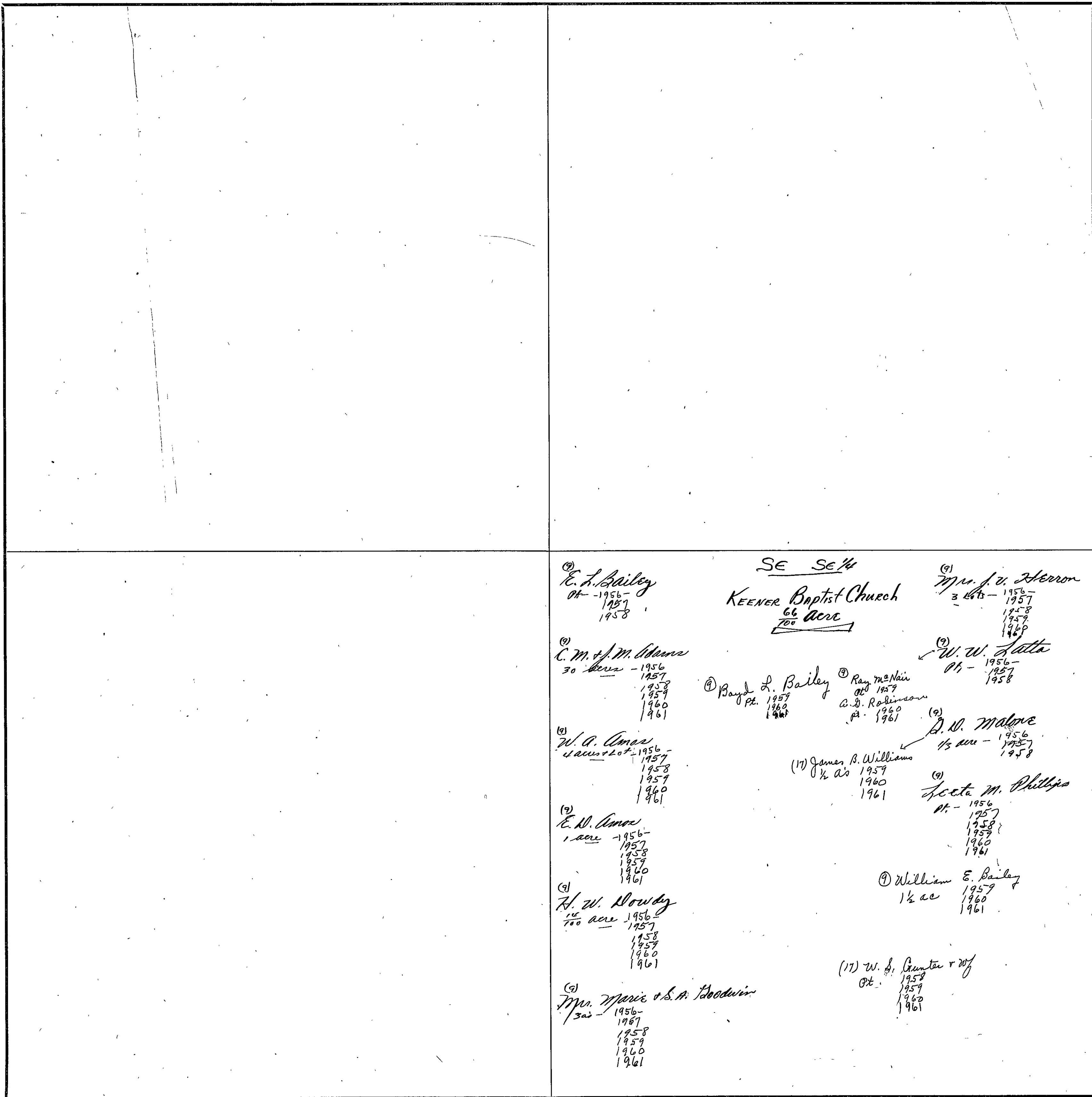
RANGE 6

FORM 1—S.T.C.—ROBERTS & SON, BIRMINGHAM



Scale—1 inch=300 Ft.

COUNTY



(1) E. L. Bailey
 Pt. - 1956-
 1957
 1958

SE SE 1/4
 KEENER Baptist Church
 66
 700 Acre

(9) Mr. J. V. Herron
 3 lots - 1956-
 1957
 1958
 1959
 1960

(2) C. M. & M. Adams
 30 Acre - 1956
 1957
 1958
 1959
 1960
 1961

(1) Boyd L. Bailey
 Pt. 1959
 1960
 1961

(3) Ray McNeil
 Pt. 1959
 A. D. Robinson
 Pt. 1960
 1961

(7) W. W. Satta
 Pt. - 1956-
 1957
 1958

(4) W. A. Amos
 4 acres + Lot - 1956-
 1957
 1958
 1959
 1960
 1961

(17) James B. Williams
 1/2 ac 1959
 1960
 1961

(2) D. W. Malone
 1/2 acre - 1956
 1957
 1958

(2) E. W. Amos
 1 acre - 1956-
 1957
 1958
 1959
 1960
 1961

(3) Seta M. Phillips
 Pt. - 1956
 1957
 1958
 1959
 1960
 1961

(3) H. W. Snowdy
 1/2 acre - 1956-
 1957
 1958
 1959
 1960
 1961

(4) William E. Bailey
 1/2 ac 1959
 1960
 1961

(5) Mr. Marie & S. A. Goodwin
 3 ac - 1956-
 1967
 1958
 1959
 1960
 1961

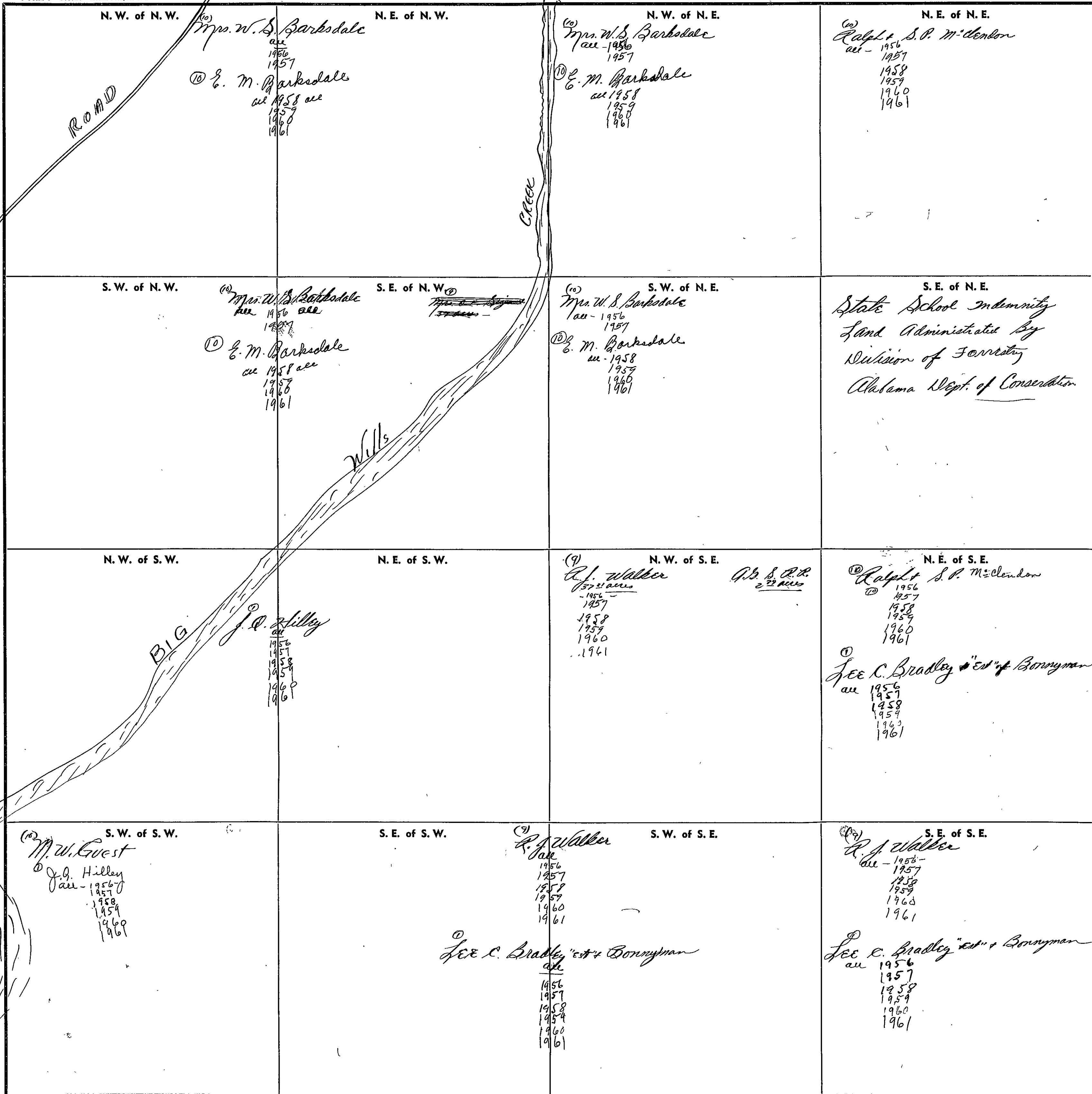
(17) W. A. Cranton & WJ
 Pt. - 1958
 1959
 1960
 1961

SECTION 14

TOWNSHIP 10

RANGE 6

FORM 1—S.T.C.—ROBERTS & SON, BIRMINGHAM



Scale—1 inch—300 Ft.

COUNTY _____

SECTION

15

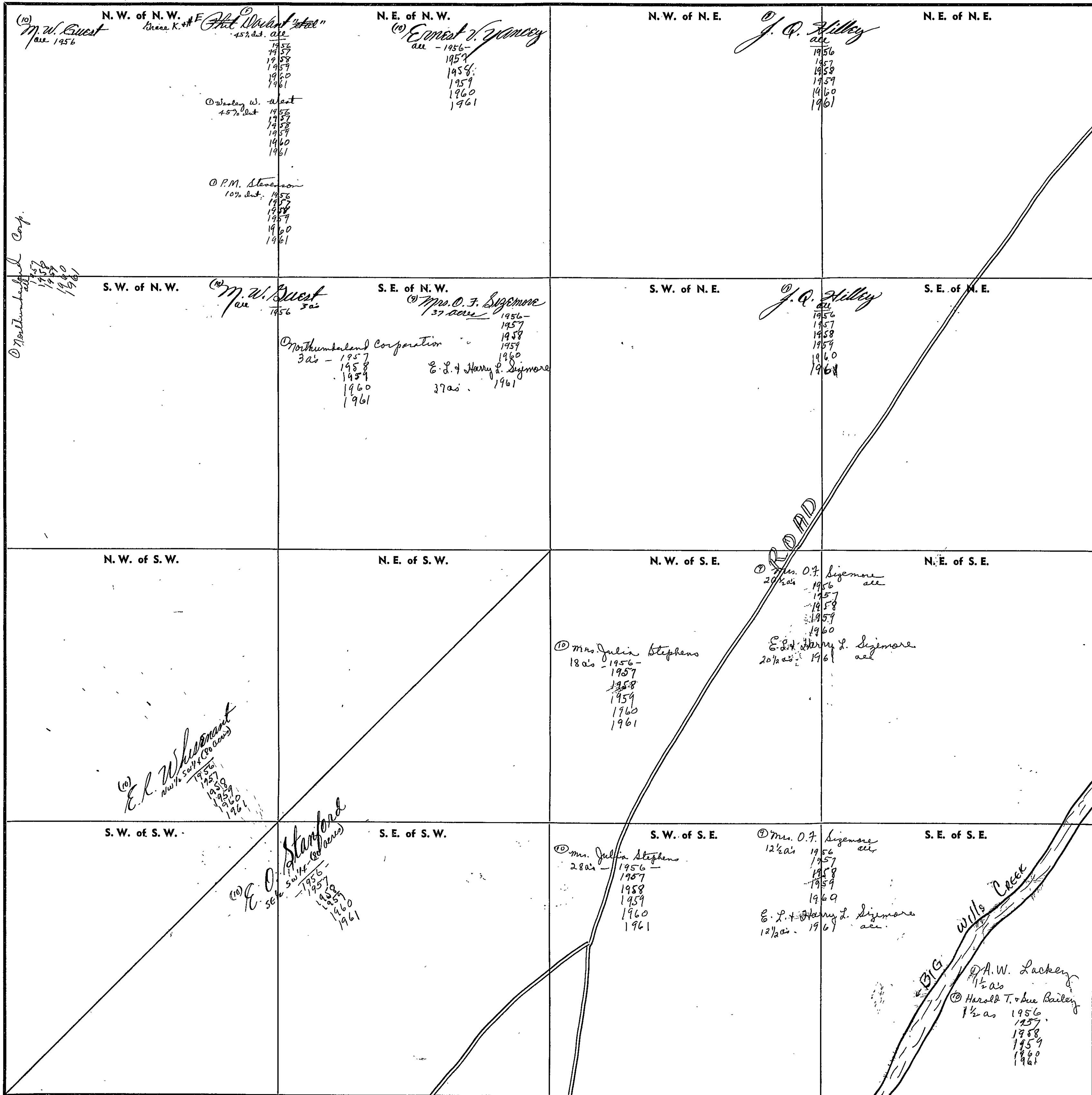
TOWNSHIP

10

RANGE

6

FORM 1—S.T.C.—ROBERTS & SON, BIRMINGHAM



COUNTY

Scale—1 inch = 300 Ft.

SECTION

16

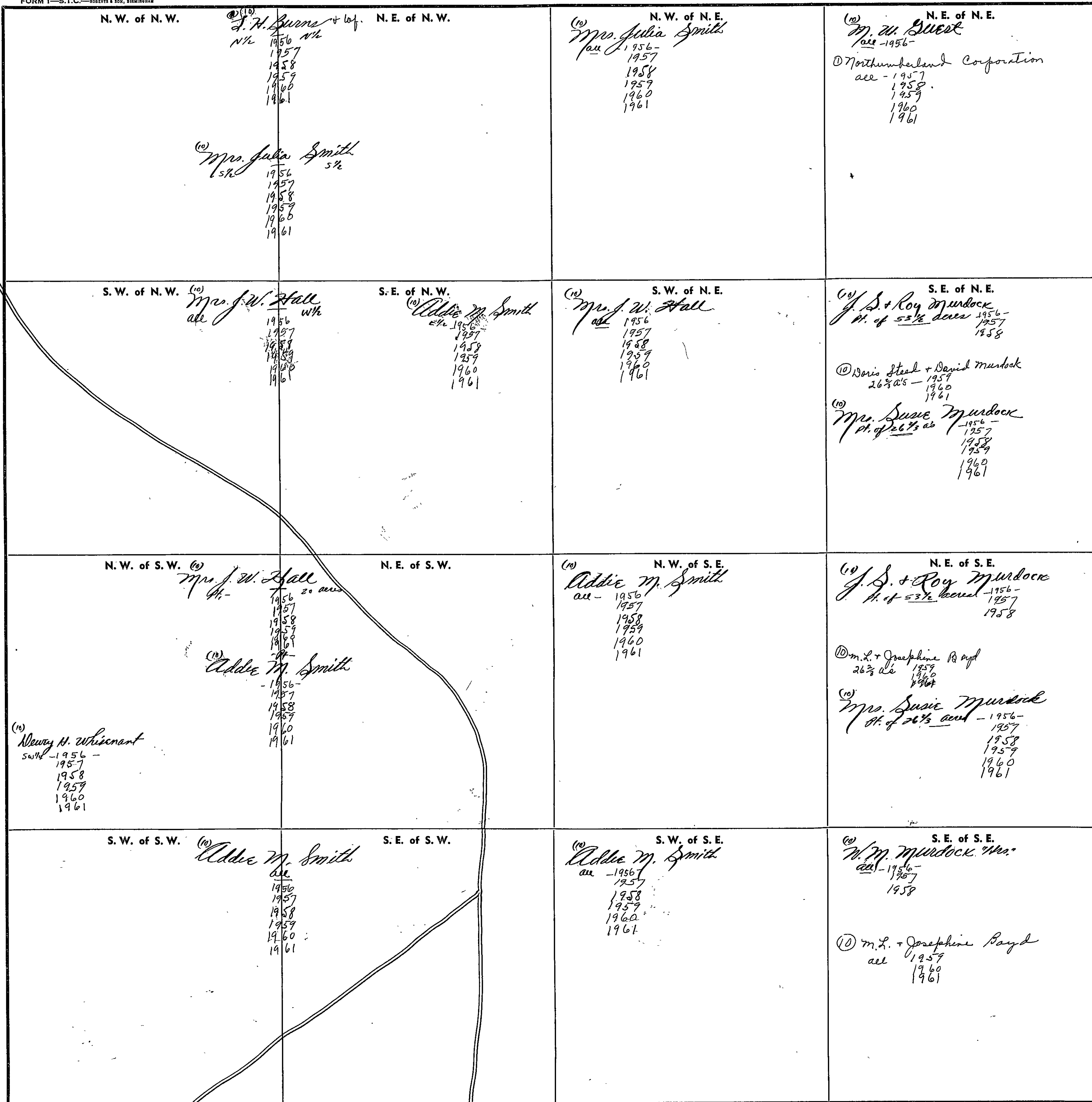
TOWNSHIP

10

RANGE

6

FORM 1—S.T.C.—ROBERTS & SON, BIRMINGHAM



COUNTY

Scale—1 inch—300 Ft.

SECTION

17

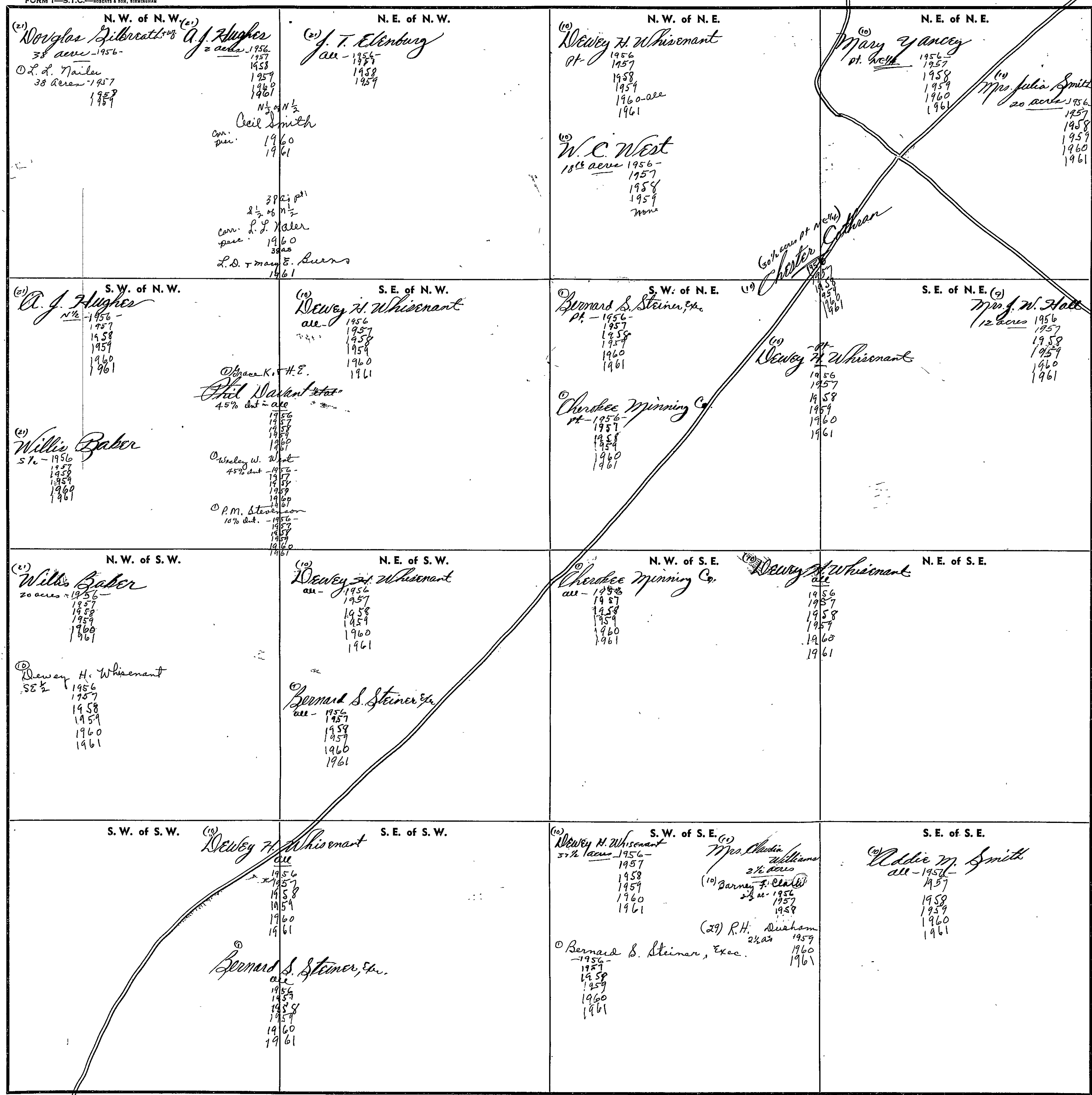
TOWNSHIP

10

RANGE

6

FORM 1—S.T.C.—ROBERTS & SON, BIRMINGHAM



Scale—1 inch—300 Ft.

COUNTY

SECTION

18

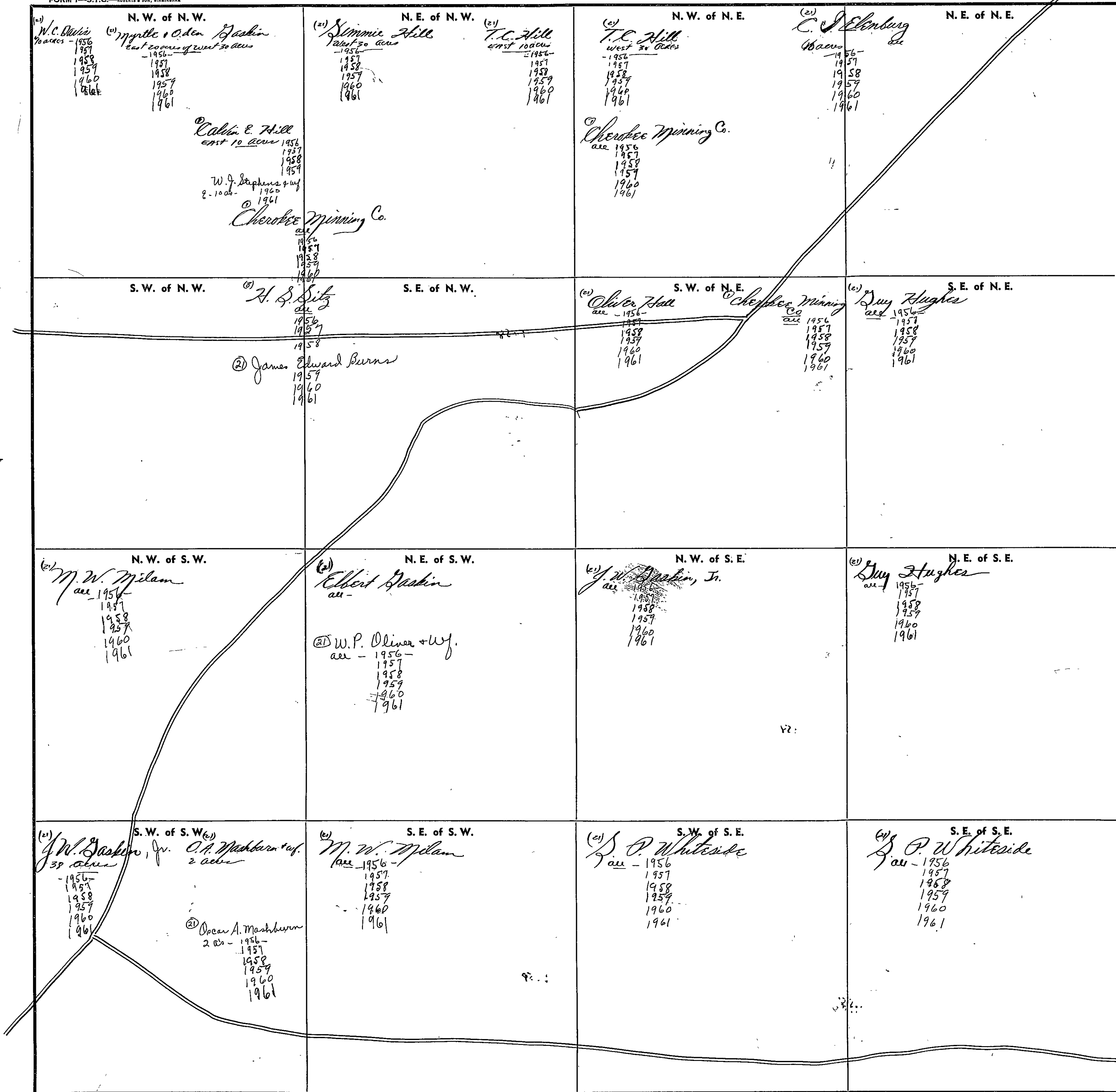
TOWNSHIP

10

RANGE

6

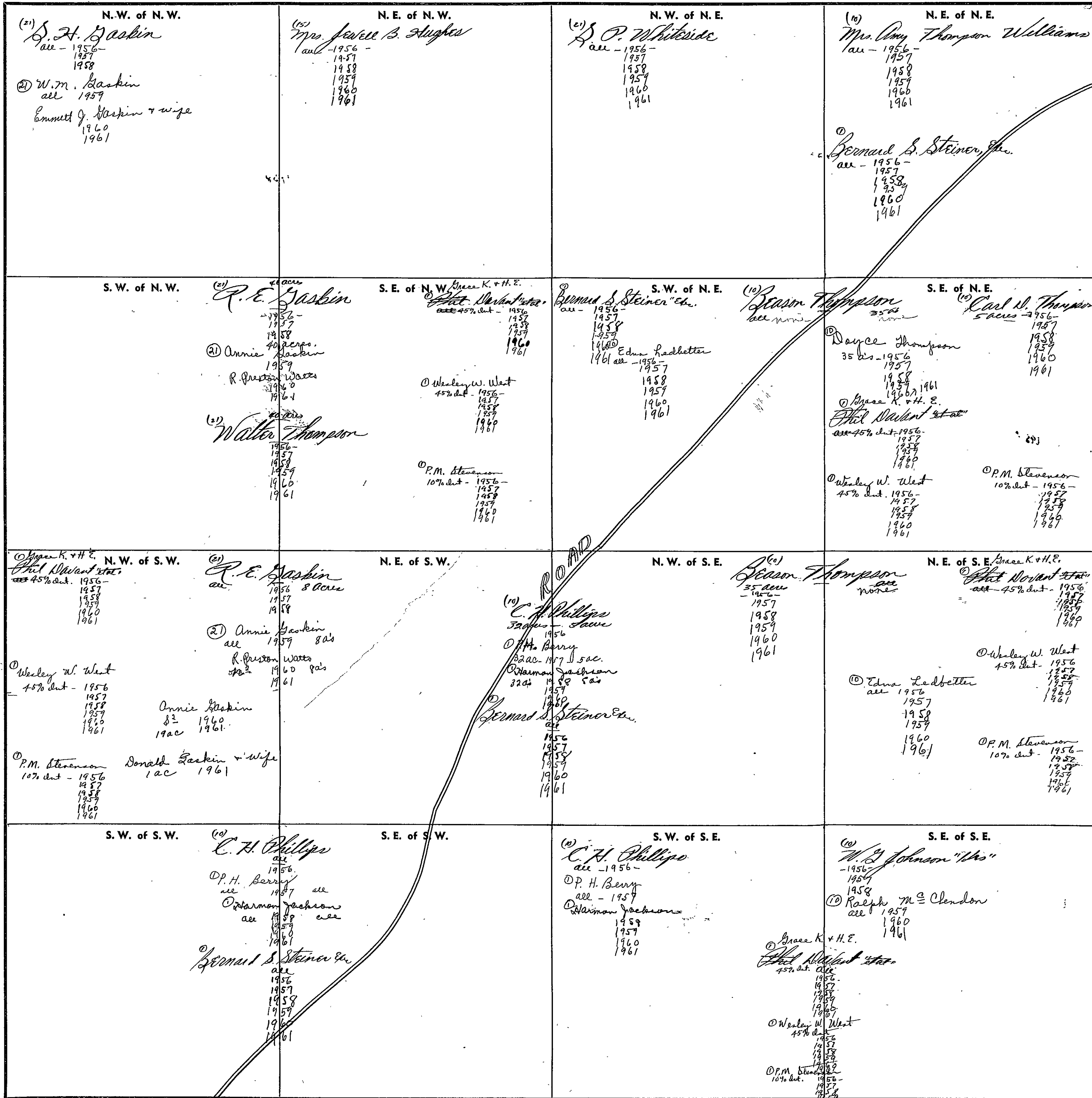
FORM 1—S.T.C.—ROBERTS & SON, BIRMINGHAM



Scale—1 inch=300 Ft.

COUNTY

FORM 1—S.T.C.—ROBERTS & SON, BIRMINGHAM



Scale—1 inch=300 Ft.

COUNTY

SECTION

20

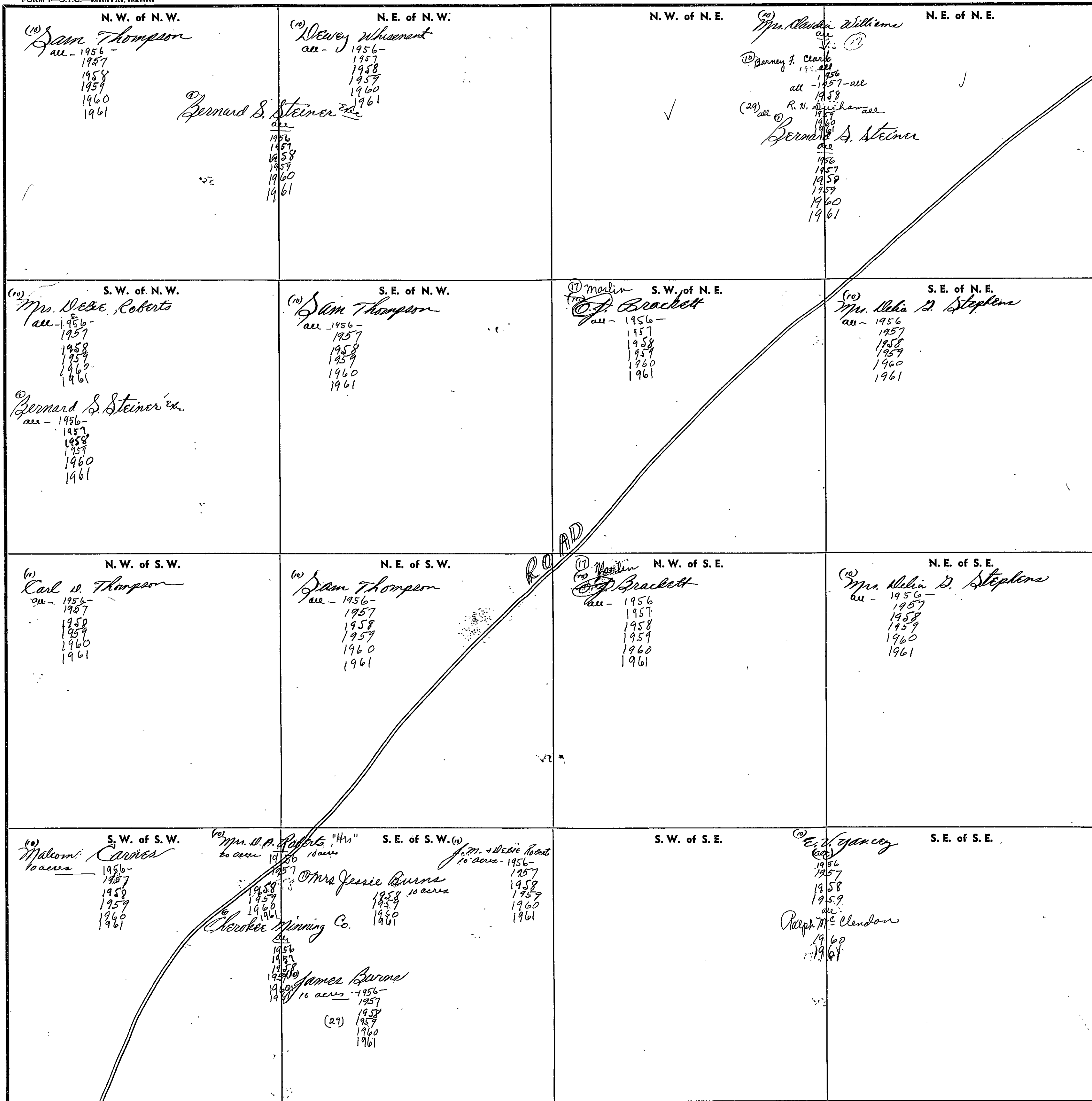
TOWNSHIP

10

RANGE

6

FORM 1—S.T.C.—ROBERTS & SON, BIRMINGHAM



Scale—1 inch=300 Ft.

COUNTY

SECTION

22

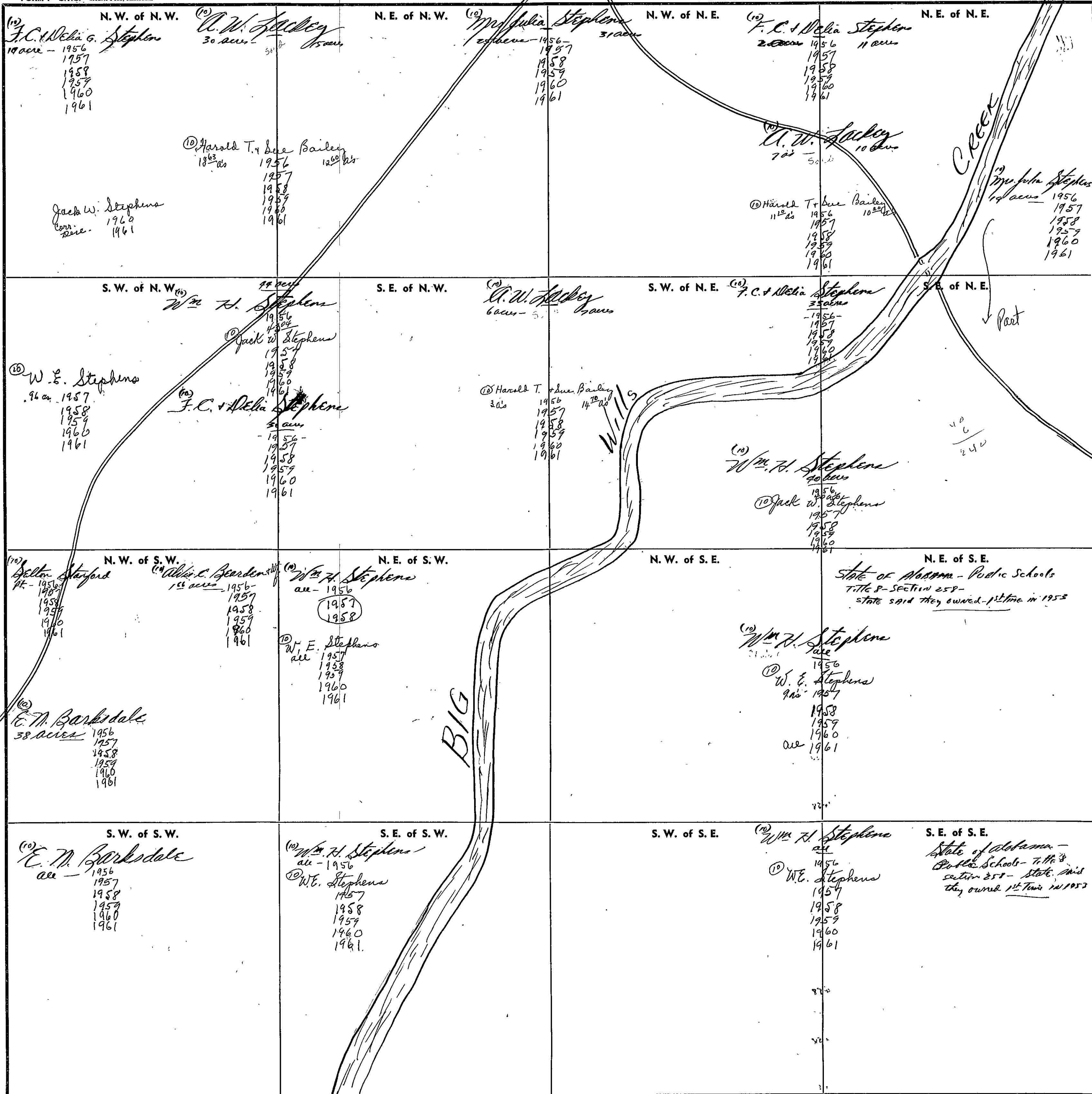
TOWNSHIP

10

RANGE

6

FORM 1-S.T.C.—ROBERTS & SON, BIRMINGHAM



Scale—1 inch=300 Ft.

COUNTY

SECTION

23

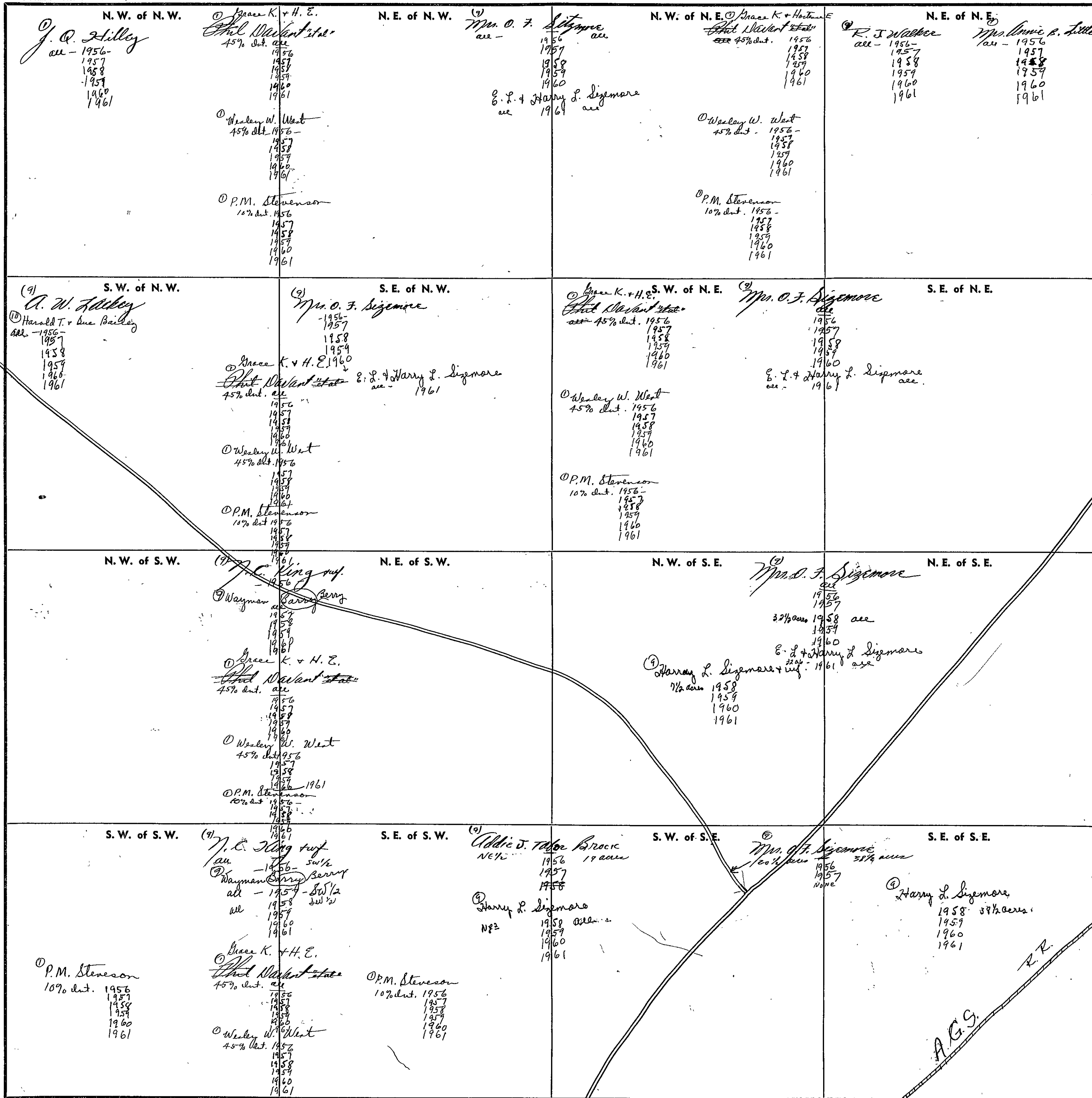
TOWNSHIP

10

RANGE

6

FORM 1—S.T.C.—ROBERTS & SON, BIRMINGHAM



Scale—1 inch—300 Ft.

COUNTY

SECTION

24

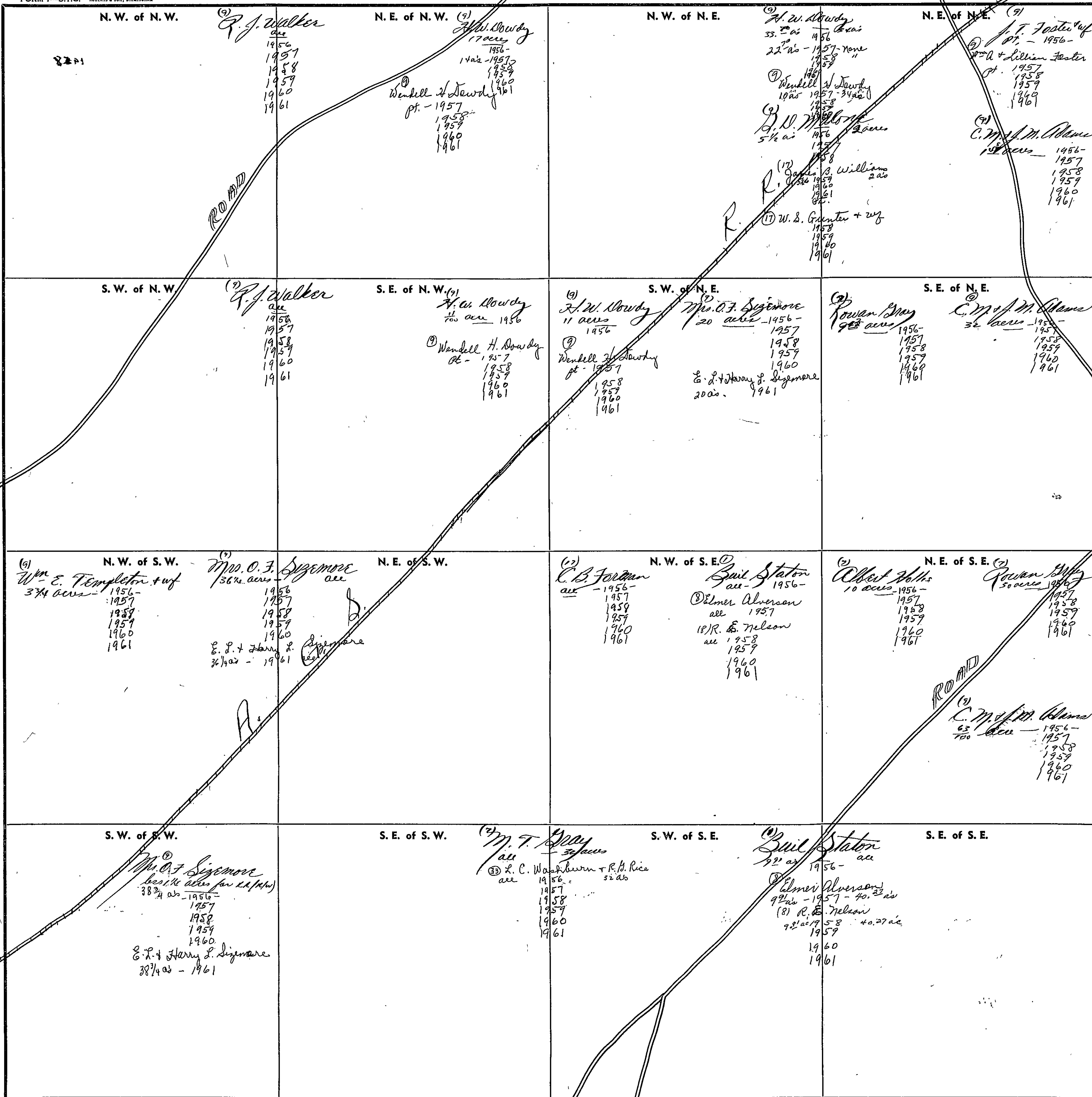
TOWNSHIP

10

RANGE

6

FORM 1—S.T.C.—ROBERTS & SON, BIRMINGHAM



Scale—1 inch=500 Ft.

COUNTY

SECTION

25

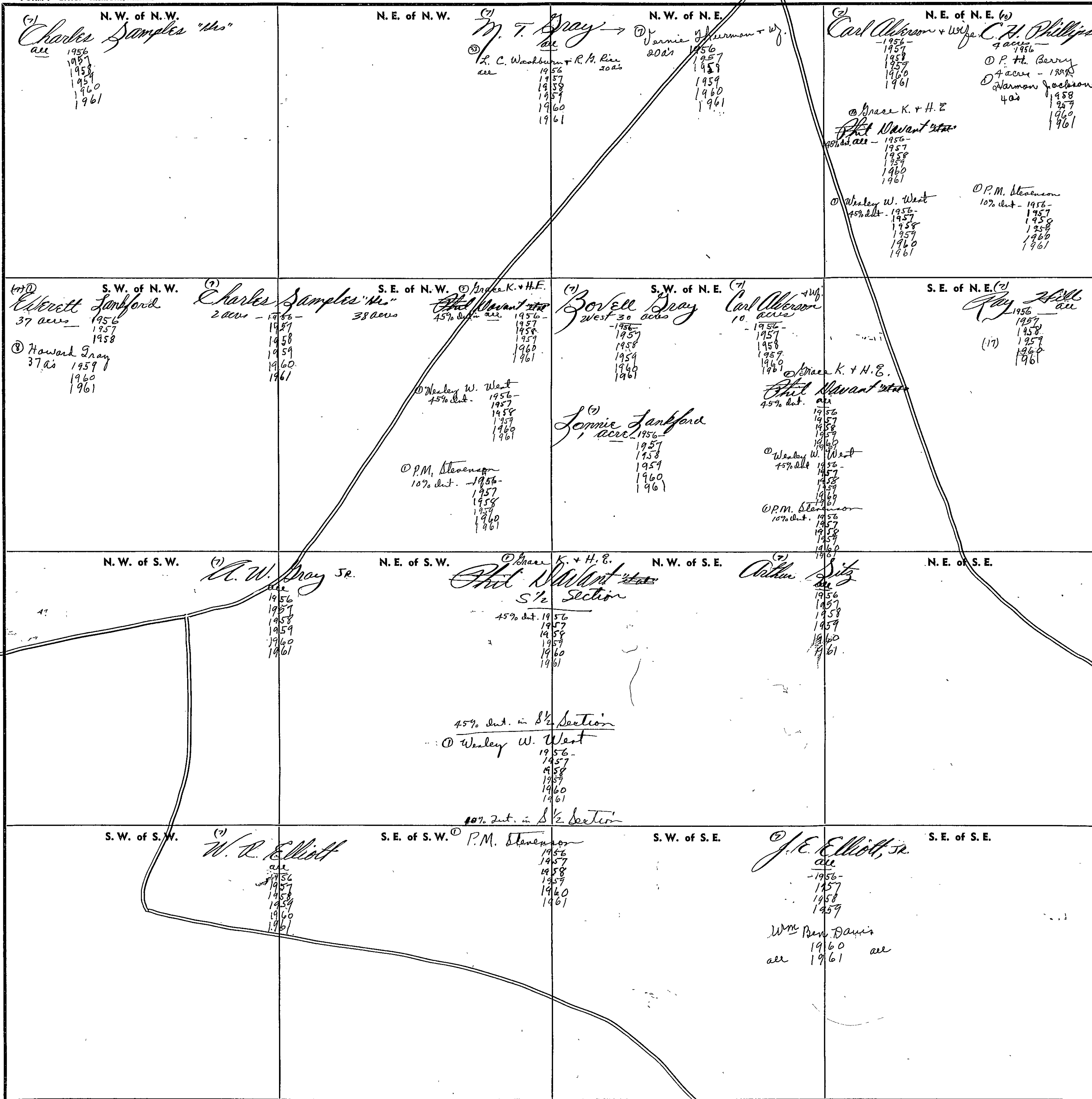
TOWNSHIP

10

RANGE

6

FORM 1—S.T.C.—ROBERTS & SON, BIRMINGHAM



Scale—1 inch=300 Ft.

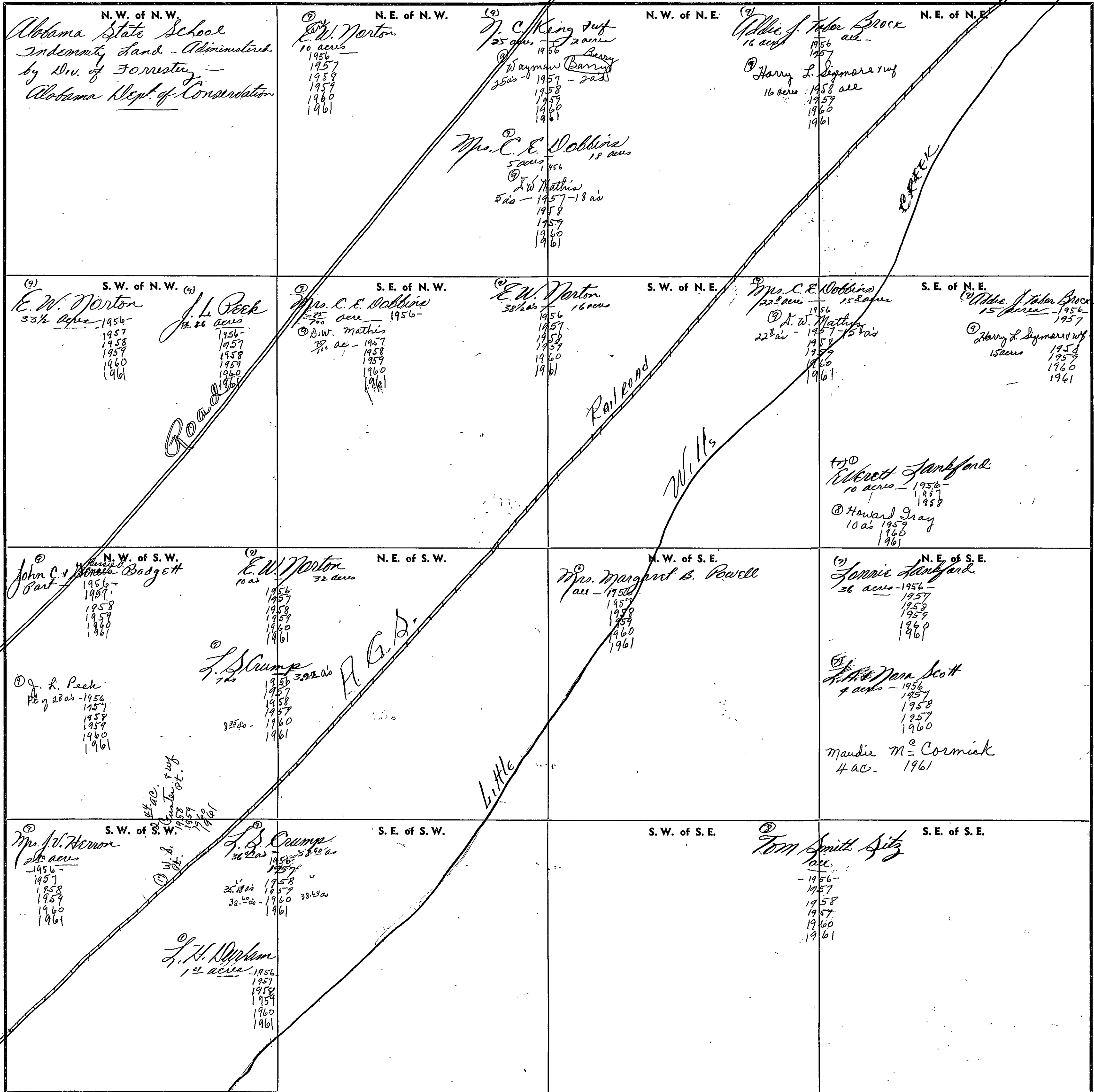
COUNTY

SECTION 26

TOWNSHIP 10

RANGE 6

FORM 1—S.T.C.—ROBERTS & SON, BIRMINGHAM



Scale—1 inch=300 Ft.

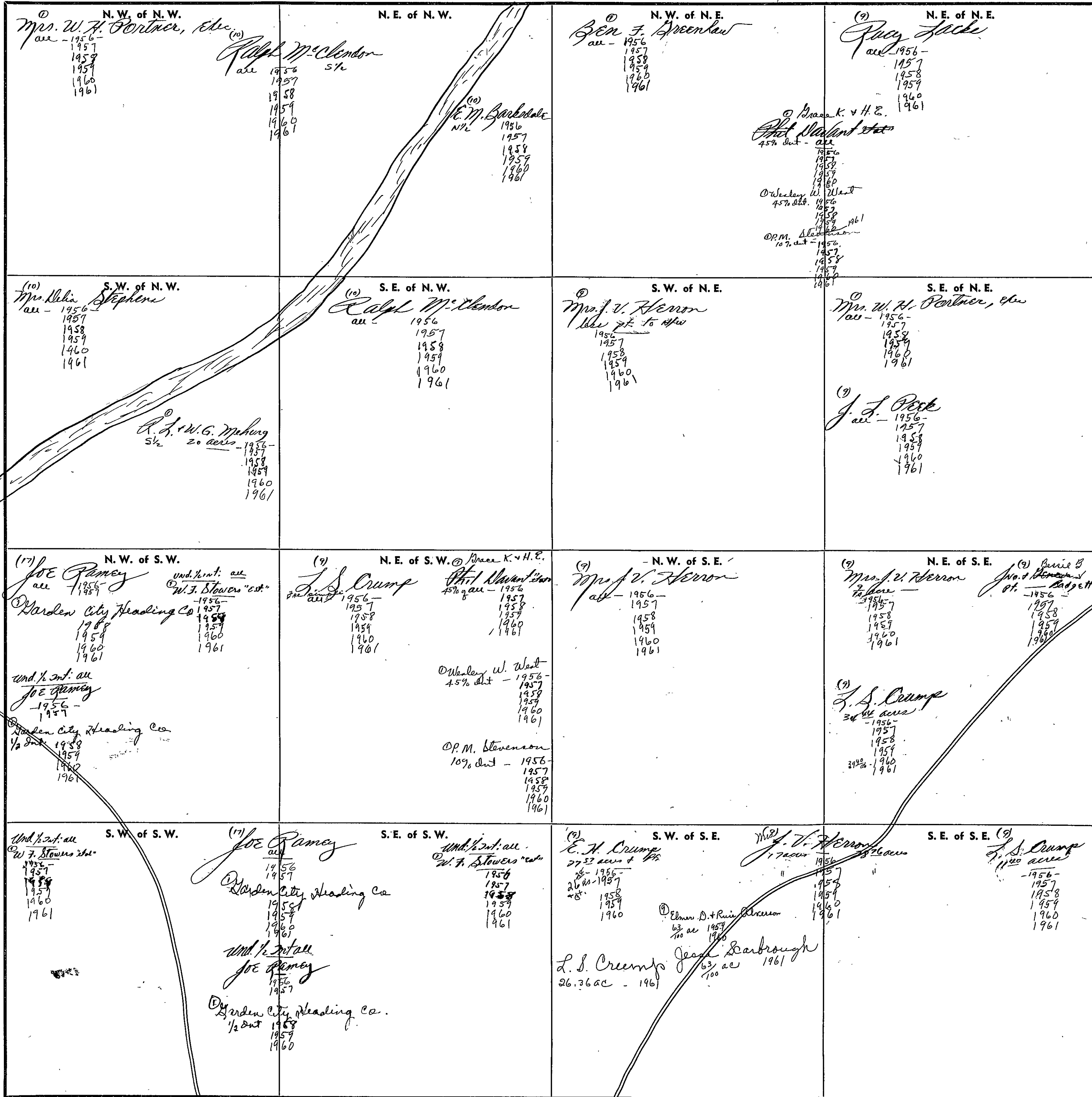
COUNTY

SECTION 27

TOWNSHIP 10

RANGE 6

FORM 1-S.T.C.-ROBERTS & SON, BIRMINGHAM



Scale—1 inch=300 Ft.

COUNTY

SECTION

28

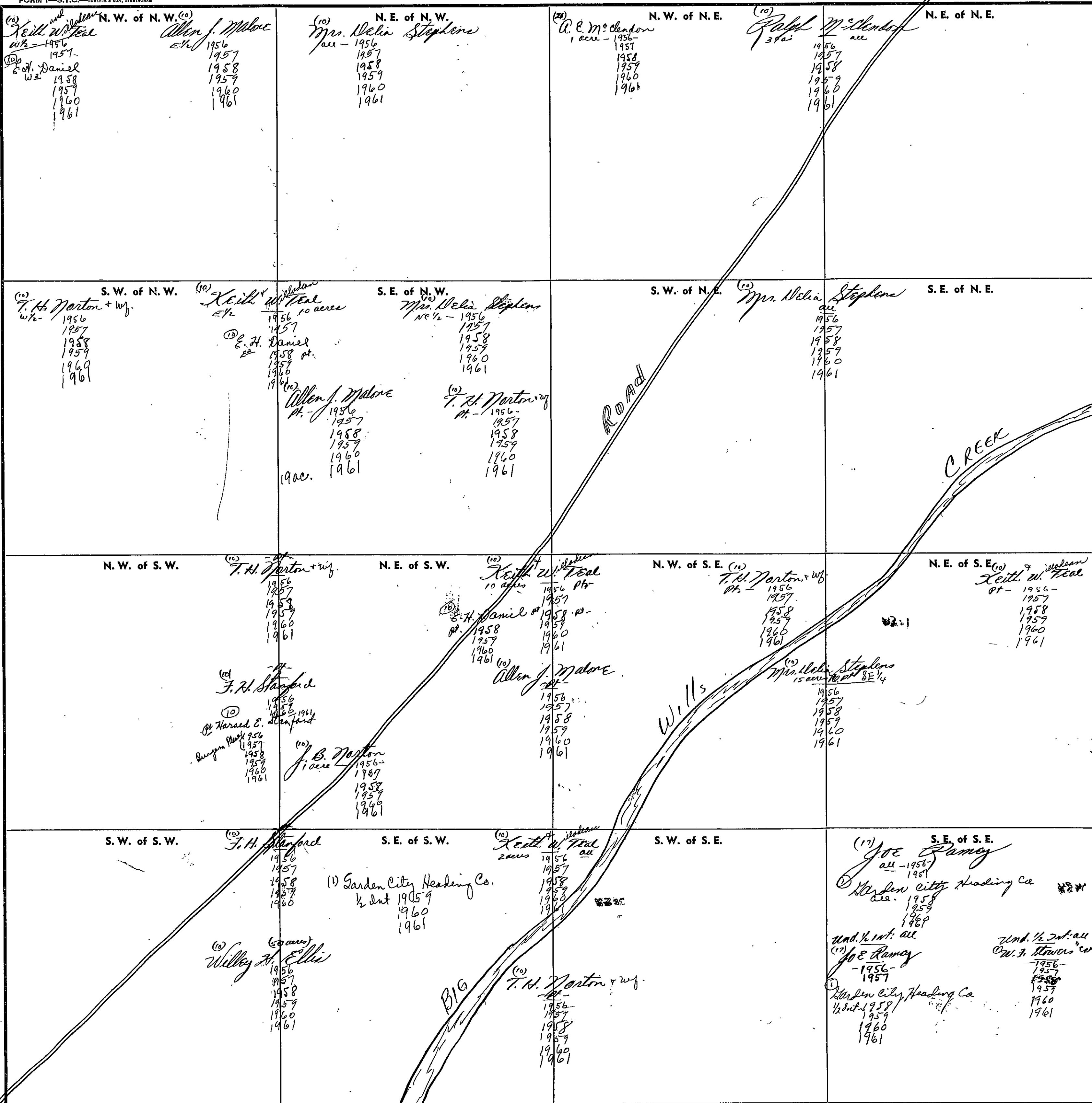
TOWNSHIP

10

RANGE

6

FORM 1-S.T.C.—ROBERTS & SON, BIRMINGHAM



Scale—1 inch=300 Ft.

COUNTY

SECTION

29

TOWNSHIP

10

RANGE

6

FORM 1—S.T.C.—ROBERTS & SON, BIRMINGHAM

<p>(10) N. W. of N. W. <i>Ralph M. Clendon</i> all - 1956- 1957 1958 1959 1960 1961</p> <p>© Grace K. + H. E. <i>Phil Davant</i> 4.5% of all 1956 1957 1958 1959 1960 1961</p> <p>© Wesley W. West 14.5% Int. 1956 1957 1958 1959 1960 1961</p> <p>© P.M. Stevenson 10% Int. 1956 1957 1958 1959 1960 1961</p>	<p>(10) N. E. of N. W. <i>Malcolm Carnes</i> all - 1956 1957 1958 1959 1960 1961</p> <p>© Grace K. + H. E. <i>Phil Davant</i> 4.5% of all 1956 1957 1958 1959 1960 1961</p> <p>© Wesley W. West 14.5% Int. 1956 1957 1958 1959 1960 1961</p> <p>© P.M. Stevenson 10% Int. 1956 1957 1958 1959 1960 1961</p>	<p>N. W. of N. E. (10) <i>Ralph M. Clendon</i> all - 1956- 1957 1958 1959 1960 1961</p> <p>© Grace K. + H. E. <i>Phil Davant</i> 4.5% of all 1956 1957 1958 1959 1960 1961</p> <p>© Wesley W. West 14.5% Int. 1956 1957 1958 1959 1960 1961</p> <p>© P.M. Stevenson 10% Int. 1956 1957 1958 1959 1960 1961</p>	<p>N. E. of N. E. (10) <i>Ralph M. Clendon</i> all - 1956- 1957 1958 1959 1960 1961</p> <p>© Grace K. + H. E. <i>Phil Davant</i> 4.5% Int. 1956 1957 1958 1959 1960 1961</p> <p>© Wesley W. West 14.5% Int. 1956 1957 1958 1959 1960 1961</p> <p>© P.M. Stevenson 10% Int. 1956 1957 1958 1959 1960 1961</p>
<p>(10) S. W. of N. W. <i>Ralph M. Clendon</i> all - 1956- 1957 1958 1959 1960 1961</p> <p>© E. W. Pogue all - 1956- 1957 1958 1959 1960 1961</p> <p>© Grace K. + H. E. <i>Phil Davant</i> 4.5% of all 1956 1957 1958 1959 1960 1961</p> <p>© Wesley W. West 14.5% Int. 1956 1957 1958 1959 1960 1961</p> <p>© P.M. Stevenson 10% Int. 1956 1957 1958 1959 1960 1961</p>	<p>(10) S. E. of N. W. <i>Malcolm Carnes</i> all - 1956 1957 1958 1959 1960 1961</p> <p>© Grace K. + H. E. <i>Phil Davant</i> 4.5% of all 1956 1957 1958 1959 1960 1961</p> <p>© Wesley W. West 14.5% Int. 1956 1957 1958 1959 1960 1961</p> <p>© P.M. Stevenson 10% Int. 1956 1957 1958 1959 1960 1961</p>	<p>S. W. of N. E. (10) <i>Ralph M. Clendon</i> all - 1956- 1957 1958 1959 1960 1961</p> <p>© Grace K. + H. E. <i>Phil Davant</i> 4.5% Int. 1956 1957 1958 1959 1960 1961</p> <p>© Wesley W. West 14.5% Int. 1956 1957 1958 1959 1960 1961</p> <p>© P.M. Stevenson 10% Int. 1956 1957 1958 1959 1960 1961</p>	<p>S. E. of N. E. (10) <i>Ralph M. Clendon</i> all - 1956- 1957 1958 1959 1960 1961</p> <p>© Grace K. + H. E. <i>Phil Davant</i> 4.5% Int. 1956 1957 1958 1959 1960 1961</p> <p>© Wesley W. West 14.5% Int. 1956 1957 1958 1959 1960 1961</p> <p>© P.M. Stevenson 10% Int. 1956 1957 1958 1959 1960 1961</p>
<p>N. W. of S. W. (10) <i>Wiley H. Ellis</i> all - 1956 1957 1958 1959 1960 1961</p> <p>© E. W. Pogue all - 1956- 1957 1958 1959 1960 1961</p> <p>© Grace K. + H. E. <i>Phil Davant</i> 4.5% of all 1956 1957 1958 1959 1960 1961</p> <p>© Wesley W. West 14.5% Int. 1956 1957 1958 1959 1960 1961</p> <p>© P.M. Stevenson 10% Int. 1956 1957 1958 1959 1960 1961</p>	<p>N. E. of S. W. (10) <i>Wiley H. Ellis</i> all - 1956 1957 1958 1959 1960 1961</p> <p>© E. W. Pogue all - 1956- 1957 1958 1959 1960 1961</p> <p>© Grace K. + H. E. <i>Phil Davant</i> 4.5% of all 1956 1957 1958 1959 1960 1961</p> <p>© Wesley W. West 14.5% Int. 1956 1957 1958 1959 1960 1961</p> <p>© P.M. Stevenson 10% Int. 1956 1957 1958 1959 1960 1961</p>	<p>N. W. of S. E. (10) <i>E. W. Pogue</i> all - 1956- 1957 1958 1959 1960 1961</p> <p>© Grace K. + H. E. <i>Phil Davant</i> 4.5% of all 1956 1957 1958 1959 1960 1961</p> <p>© Wesley W. West 14.5% Int. 1956 1957 1958 1959 1960 1961</p> <p>© P.M. Stevenson 10% Int. 1956 1957 1958 1959 1960 1961</p>	<p>N. E. of S. E. (10) <i>Wiley H. Ellis</i> all - 1956 1957 1958 1959 1960 1961</p> <p>© E. W. Pogue all - 1956- 1957 1958 1959 1960 1961</p> <p>© Grace K. + H. E. <i>Phil Davant</i> 4.5% of all 1956 1957 1958 1959 1960 1961</p> <p>© Wesley W. West 14.5% Int. 1956 1957 1958 1959 1960 1961</p> <p>© P.M. Stevenson 10% Int. 1956 1957 1958 1959 1960 1961</p>
<p>(10) S. W. of S. W. <i>T. A. Miller</i> all - 1956 1957 1958 1959 1960 1961</p> <p>© E. W. Pogue all - 1956- 1957 1958 1959 1960 1961</p> <p>© Grace K. + H. E. <i>Phil Davant</i> 4.5% of all 1956 1957 1958 1959 1960 1961</p> <p>© Wesley W. West 14.5% Int. 1956 1957 1958 1959 1960 1961</p> <p>© P.M. Stevenson 10% Int. 1956 1957 1958 1959 1960 1961</p>	<p>(10) S. E. of S. W. <i>Mrs. Julia Ann A. Walton</i> all - 1956 1957 1958 1959 1960 1961</p> <p>© E. W. Pogue all - 1956- 1957 1958 1959 1960 1961</p> <p>© Grace K. + H. E. <i>Phil Davant</i> 4.5% of all 1956 1957 1958 1959 1960 1961</p> <p>© Wesley W. West 14.5% Int. 1956 1957 1958 1959 1960 1961</p> <p>© P.M. Stevenson 10% Int. 1956 1957 1958 1959 1960 1961</p>	<p>(10) S. W. of S. E. <i>F. H. Stanford</i> all - 1956- 1957 1958 1959 1960 1961</p> <p>© Federal Land Bank of N. O. all - 1956 1957 1958 1959 1960 1961</p> <p>© Grace K. + H. E. <i>Phil Davant</i> 4.5% of all 1956 1957 1958 1959 1960 1961</p> <p>© Wesley W. West 14.5% Int. 1956 1957 1958 1959 1960 1961</p> <p>© P.M. Stevenson 10% Int. 1956 1957 1958 1959 1960 1961</p>	<p>(10) S. E. of S. E. <i>Wiley H. Ellis</i> all - 1956 1957 1958 1959 1960 1961</p> <p>© E. W. Pogue all - 1956- 1957 1958 1959 1960 1961</p> <p>© Grace K. + H. E. <i>Phil Davant</i> 4.5% of all 1956 1957 1958 1959 1960 1961</p> <p>© Wesley W. West 14.5% Int. 1956 1957 1958 1959 1960 1961</p> <p>© P.M. Stevenson 10% Int. 1956 1957 1958 1959 1960 1961</p>

Scale—1 inch=300 Ft.

COUNTY

SECTION

30

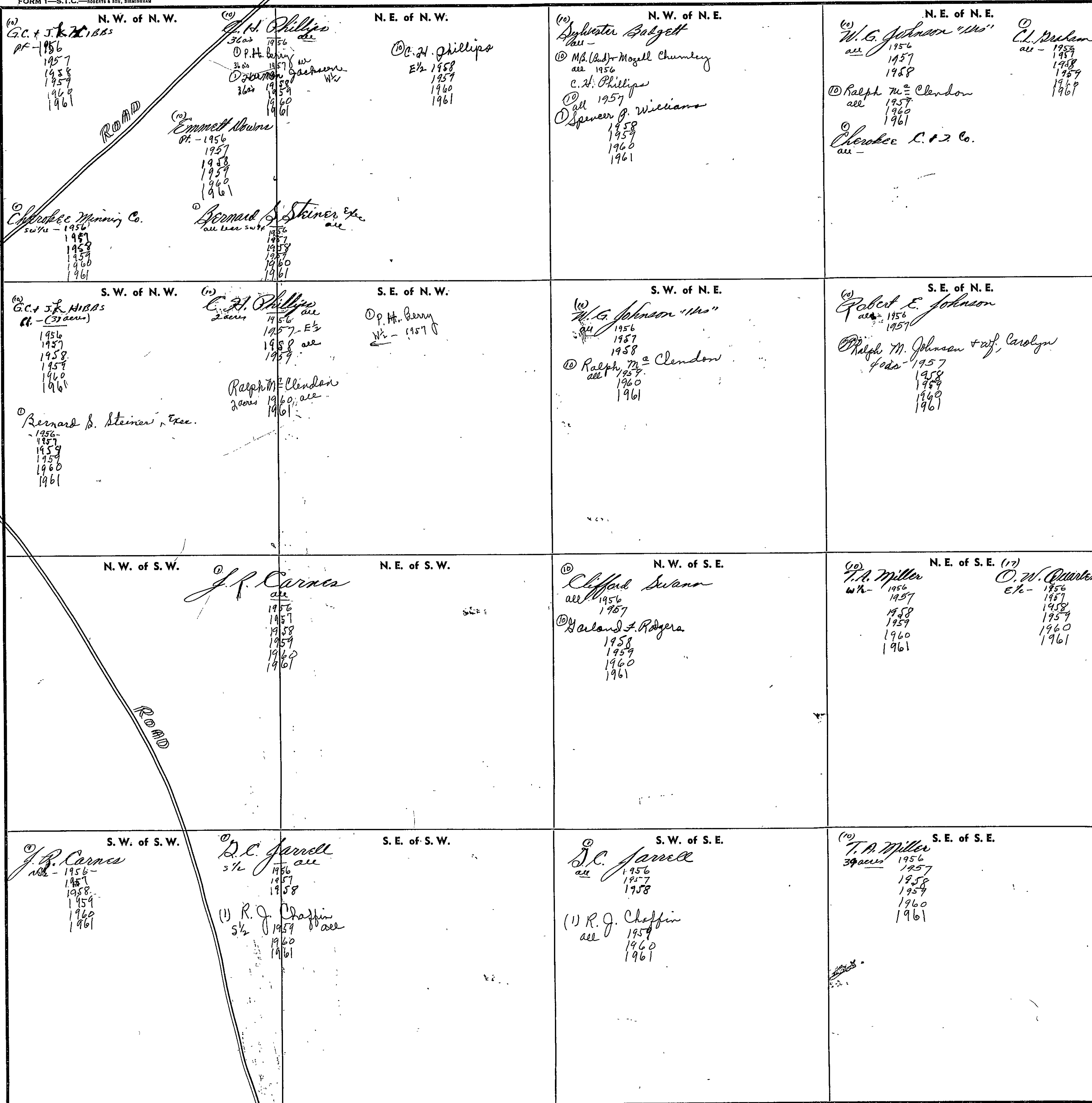
TOWNSHIP

10

RANGE

6

FORM 1—S.T.C.—ROBERTS & SON, BIRMINGHAM



Scale—1 inch—300 Ft.

COUNTY

SECTION

31

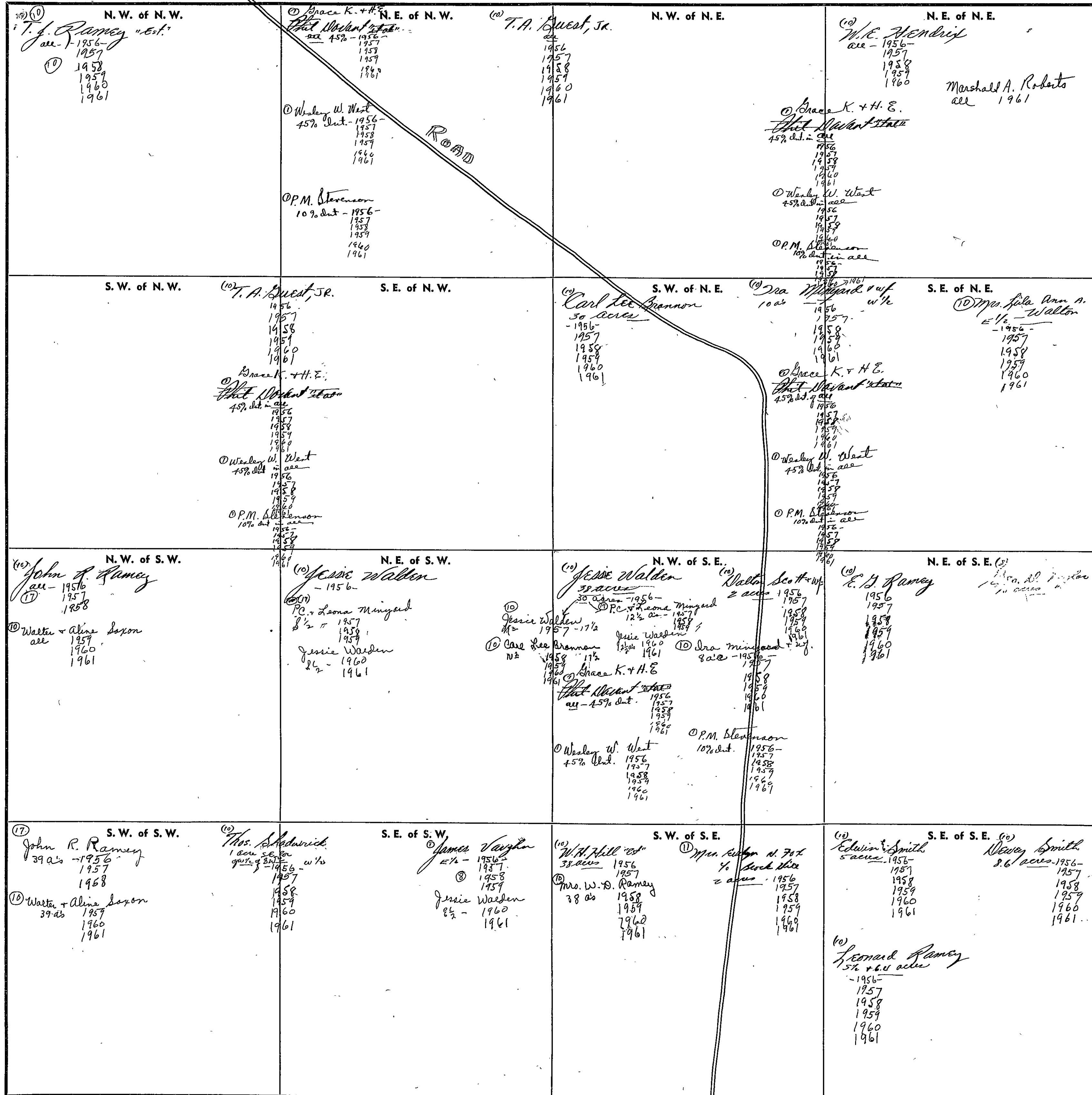
TOWNSHIP

10

RANGE

6

FORM 1—S.T.C.—ROBERTS & SON, BIRMINGHAM

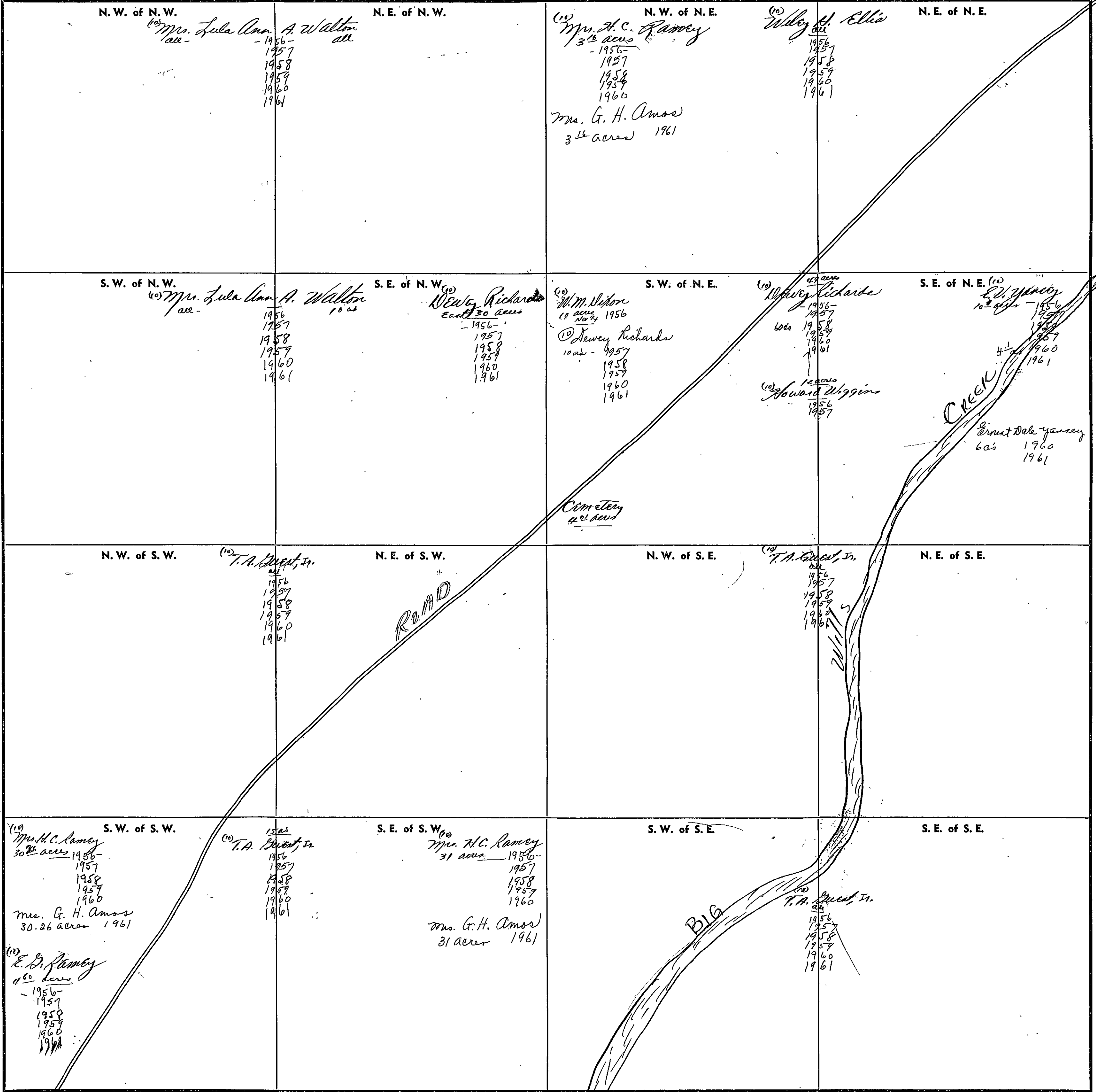


Scale—1 inch=300 Ft.

COUNTY

SECTION 32 TOWNSHIP 10 RANGE 6

FORM 1—S.T.C.—ROBERTS & SON, BIRMINGHAM



Scale—1 inch—300 Ft.

COUNTY _____

SECTION

33

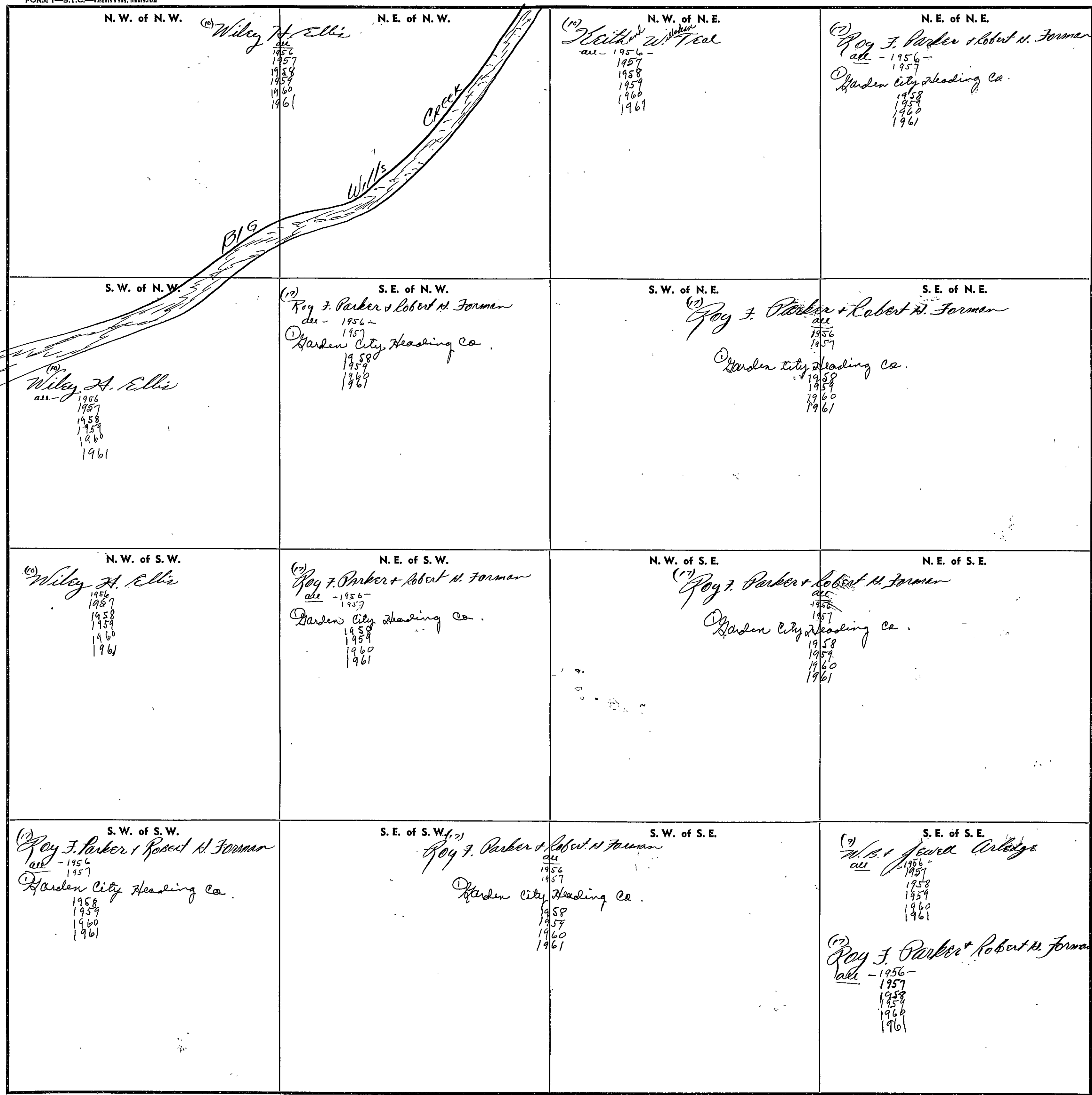
TOWNSHIP

10

RANGE

6

FORM 1—S.T.C.—ROBERTS & SON, BIRMINGHAM



Scale—1 inch=300 Ft.

COUNTY

SECTION

34

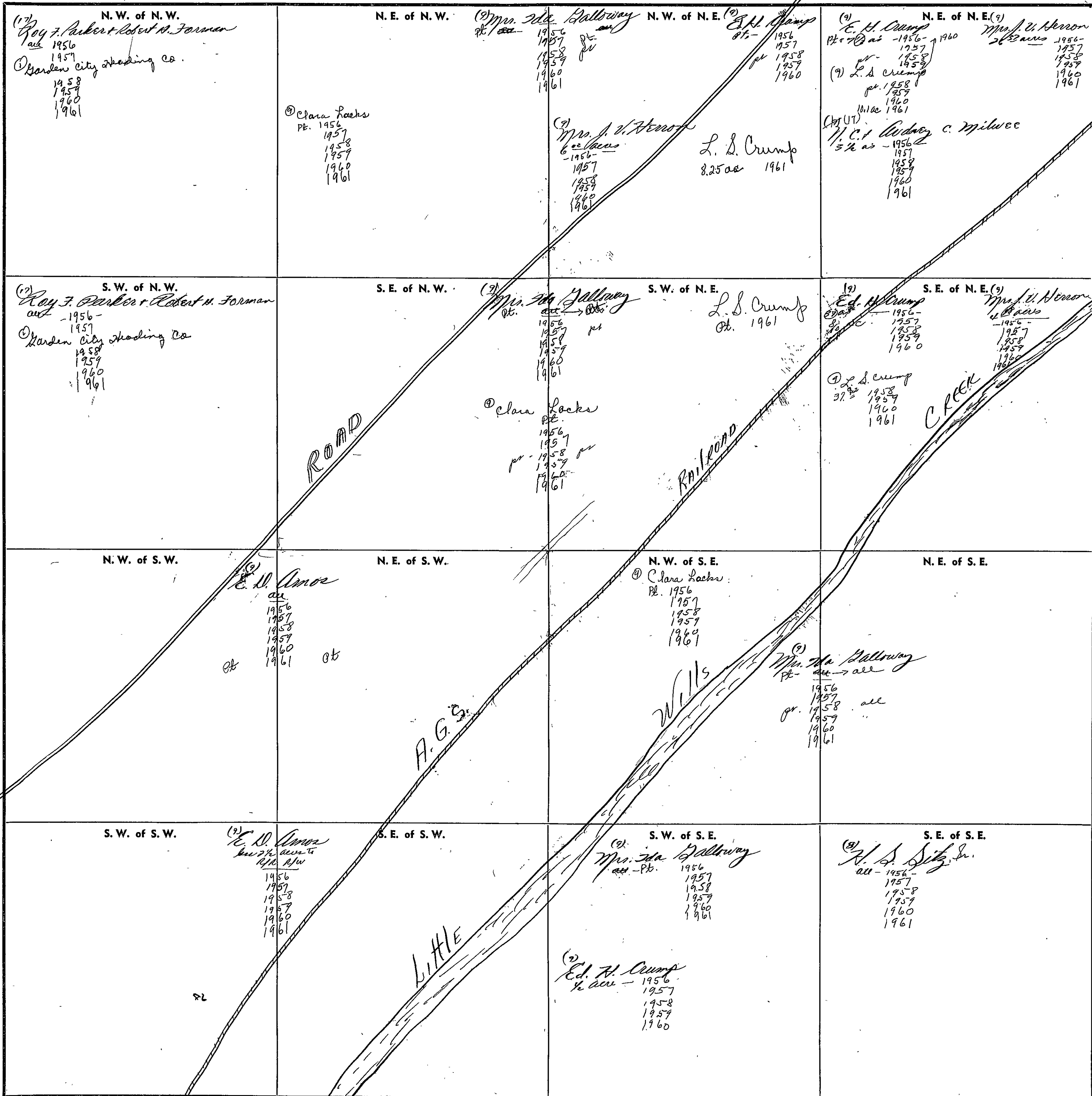
TOWNSHIP

10

RANGE

6

FORM 1—S.T.C.—ROBERTS & SON, BIRMINGHAM



COUNTY

Scale—1 inch—300 Ft.

SECTION

35

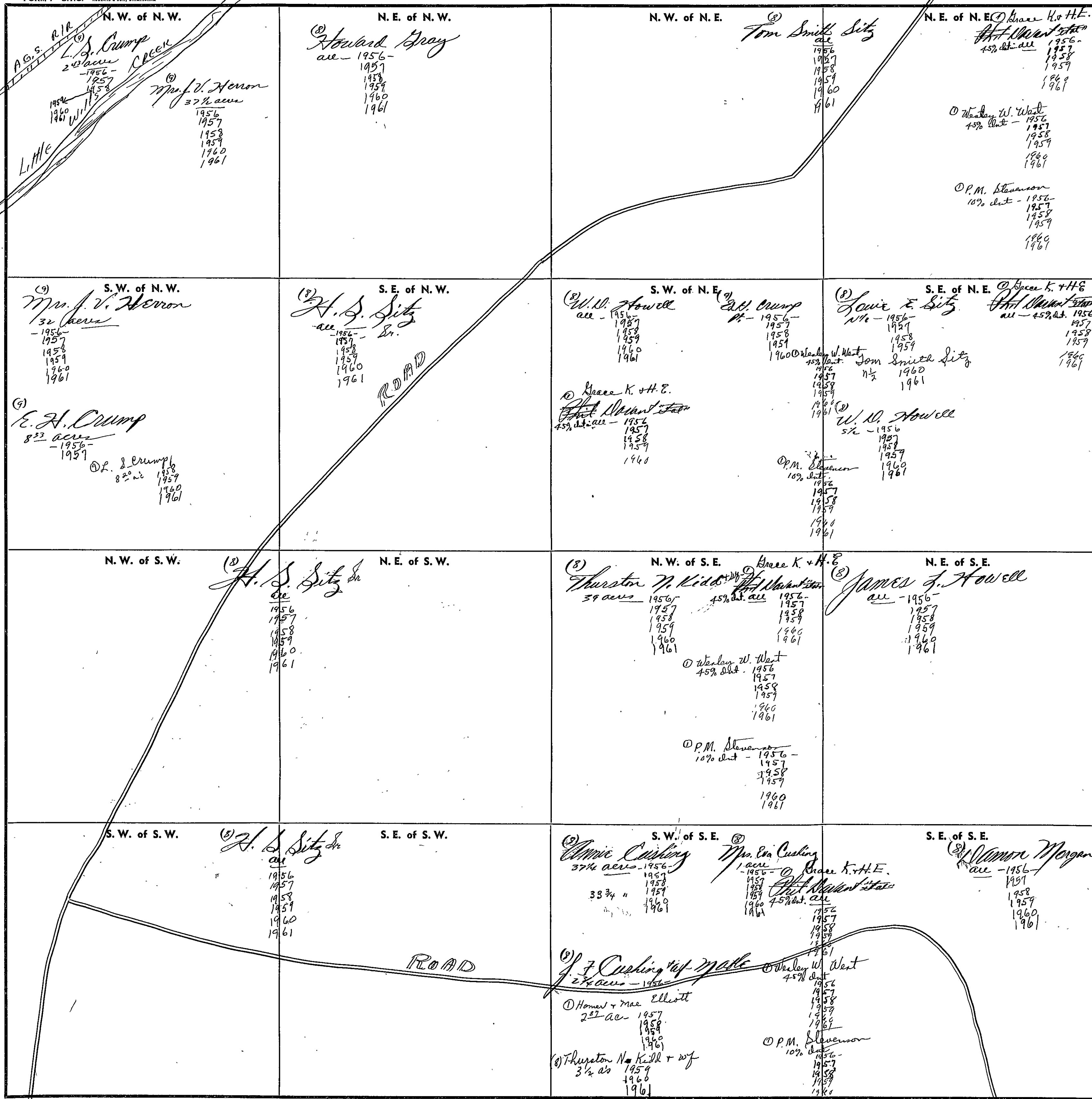
TOWNSHIP

10

RANGE

6

FORM 1—S.T.C.—ROBERTS & SON, BIRMINGHAM



Scale—1 inch=300 Ft.

COUNTY

SECTION

36

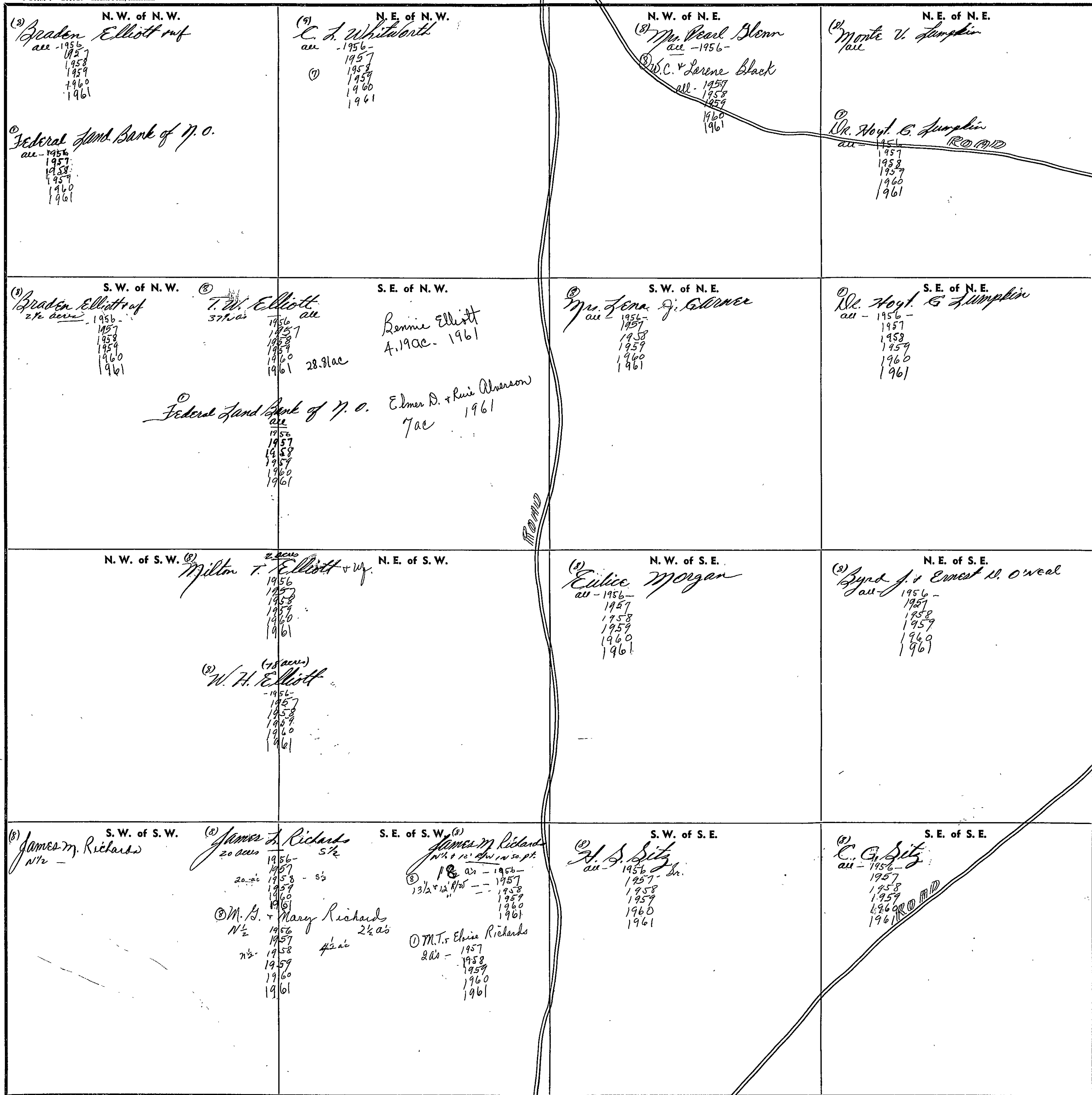
TOWNSHIP

10

RANGE

6

FORM 1—S.T.C.—REVISED 8-20-58, BIRMINGHAM



COUNTY

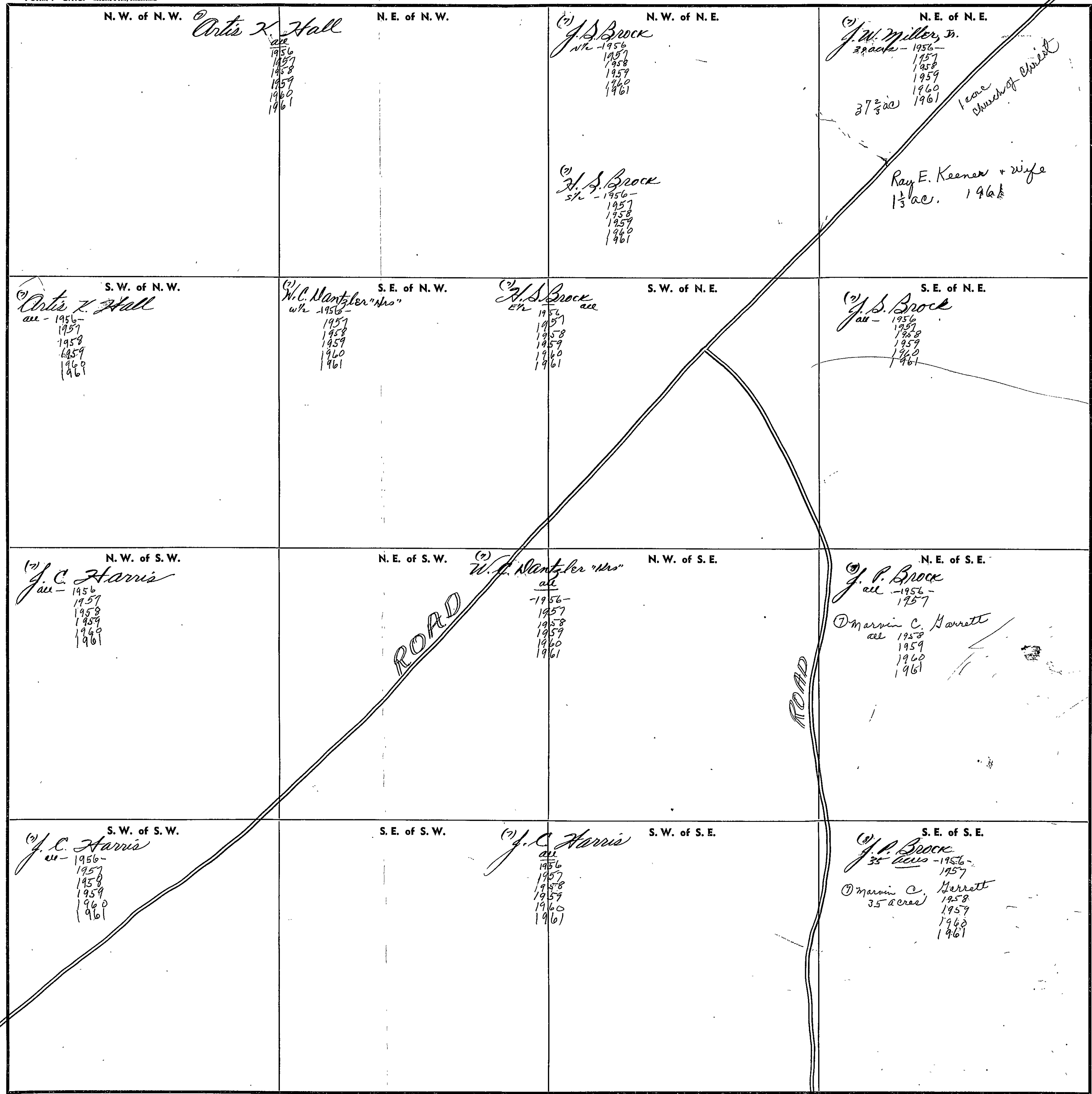
Scale—1 inch=300 Ft.

SECTION 1

TOWNSHIP 10

RANGE 7

FORM 1—S.T.C.—ROBERTS & SON, BIRMINGHAM



Scale—1 inch=300 Ft.

COUNTY _____

SECTION

2

TOWNSHIP

10

RANGE

7

FORM 1—S.T.C.—ROBERTS & SON, BIRMINGHAM

<p>(1) N. W. of N. W. <i>Alvin J. Hornbuckle</i> all - 1956 1957 1958 1959 1960 1961</p>	<p>N. E. of N. W. (2) <i>J. M. Kearby</i> 1/2 ac 1956 1957 1958 1959 1960 1961</p>	<p>N. W. of N. E. (2) <i>Wiley F. Fox</i> 1 acre all 1956 1957 1958 (3) <i>R. F. Fox</i> 1 acre all 1959 1960 1961</p>	<p>N. E. of N. E.</p>
<p>S. W. of N. W. (1) <i>Alvin J. Hornbuckle</i> all 1956 1957 1958 1959 1960 1961</p>	<p>S. E. of N. W.</p>	<p>S. W. of N. E. (2) <i>Wiley F. Fox</i> all 1956 1957 1958 (3) <i>R. F. Fox</i> all 1959 1960 1961</p>	<p>S. E. of N. E.</p>
<p>N. W. of S. W. (1) <i>Alvin J. Hornbuckle</i> all 1956 1957 1958 1959 1960 1961</p>	<p>N. E. of S. W.</p>	<p>N. W. of S. E. (1) <i>Alvin J. Hornbuckle</i> 31 ac 1956 1957 1958 1959 1960 1961 (2) <i>Wiley F. Fox</i> 2 ac 1956 1957 1958 (3) <i>R. F. Fox</i> 1 ac 1959 1960 1961</p>	<p>N. E. of S. E. (2) <i>W. W. Adams</i> 39 acres 1956 1957 1958 1959 1960 1961</p>
<p>(1) S. W. of S. W. <i>John Davis "est." (2)</i> all - 1956 1957 1958 1959 1960 1961</p>	<p>S. E. of S. W. (1) <i>C. C. Smith</i> 1/2 ac 1956 1957 1958 1959 1960 1961</p>	<p>S. W. of S. E. (2) <i>W. W. Adams</i> etc - 1956 1957 1958 1959 1960 1961</p>	<p>S. E. of S. E.</p>

Scale—1 inch=300 Ft.

COUNTY

SECTION

3

TOWNSHIP

10

RANGE

7

FORM 1—S.T.C.—ROBERTS & SON, BIRMINGHAM

<p>N. W. of N. W.</p> <p>(7) Mrs. Jennie Baker 21 acs - 1956 1957 1958 1959 1960 1961</p> <p>(7) Minnie Patterson 18 acs - 1956 1957 1958 1959 1960 1961</p>	<p>N. E. of N. W.</p>	<p>N. W. of N. E.</p> <p>(7) Alvin N. Hornbuckle 79 1/2 acs - 1956 1957 1958 1959 1960 1961</p>	<p>N. E. of N. E.</p>
<p>S. W. of N. W.</p> <p>(7) L. L. Bone 21 acs - 1956 1957 1958 1959 1960 1961</p>	<p>S. E. of N. W.</p>	<p>S. W. of N. E.</p> <p>(7) R. J. Sue Baker 21 acs - 1956 1957 1958 1959 W. J. Raley acs - 1960 1961</p>	<p>S. E. of N. E.</p> <p>(7) Alvin N. Hornbuckle acs - 1956 1957 1958 1959 1960 1961</p>
<p>N. W. of S. W.</p> <p>(7) L. L. Bone 21 acs - 1956 1957 1958 1959 1960 1961</p>	<p>N. E. of S. W.</p> <p>(7) E. N. Corley acs - 1956 1957 1958 1959 1960 1961</p>	<p>N. W. of S. E.</p> <p>(7) E. N. Corley acs - 1956 1957 1958 1959 1960 1961</p>	<p>N. E. of S. E.</p> <p>(7) Alvin N. Hornbuckle acs - 1956 1957 1958 1959 1960 1961</p>
<p>S. W. of S. W.</p> <p>(7) Jacob Blackwell acs - 1956 1957 1958 1959 1960 1961</p>	<p>S. E. of S. W.</p> <p>(7) E. N. Corley acs - 1956 1957 1958 1959 1960 1961</p>	<p>S. W. of S. E.</p> <p>(7) P. M. Adams, Jr. & wife acs - 1956 1957 1958 1959 1960 1961</p>	<p>S. E. of S. E.</p> <p>(7) John Davis, Sr. & Co. acs - 1956 1957 1958 1959 1960 1961</p>

COUNTY

Scale—1 inch=300 Ft.

SECTION

4

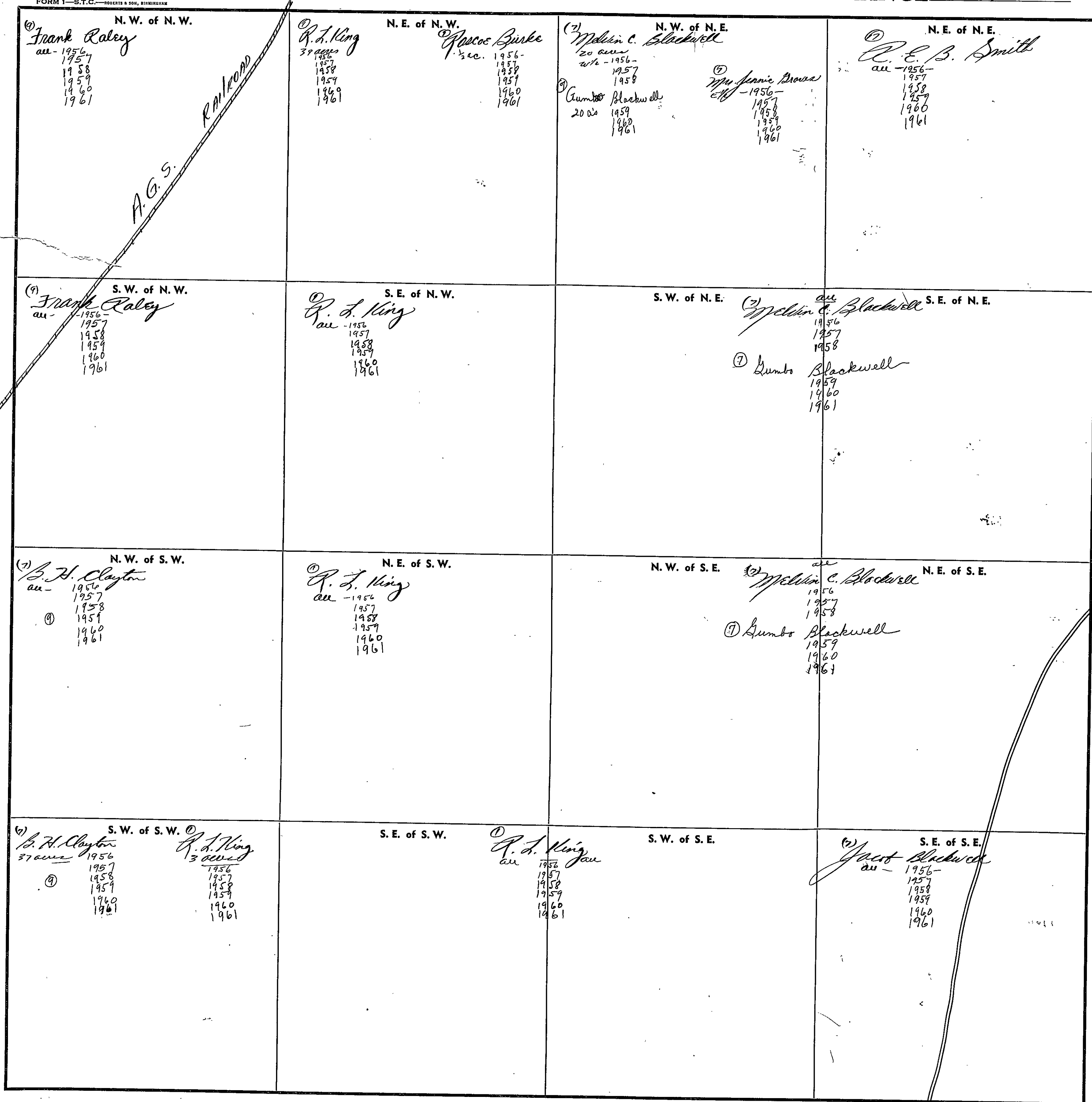
TOWNSHIP

10

RANGE

7

FORM 1—S.T.C.—ROBERTS & SON, BIRMINGHAM



COUNTY

Scale—1 inch=300 Ft.

SECTION

5

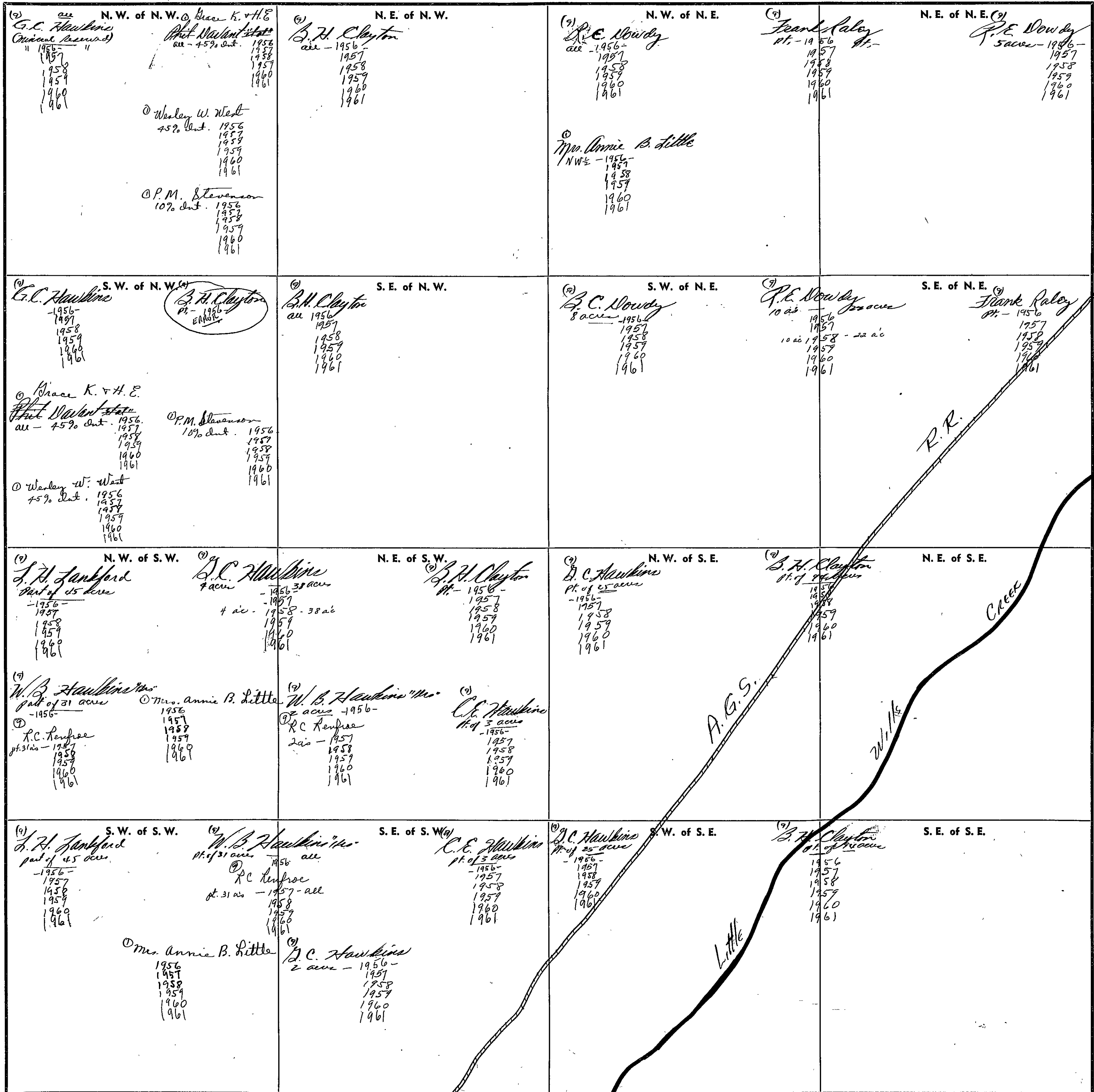
TOWNSHIP

10

RANGE

7

FORM 1—S.T.C.—ROBERTS & SON, BIRMINGHAM



Scale—1 inch=300 Ft.

COUNTY

SECTION

6

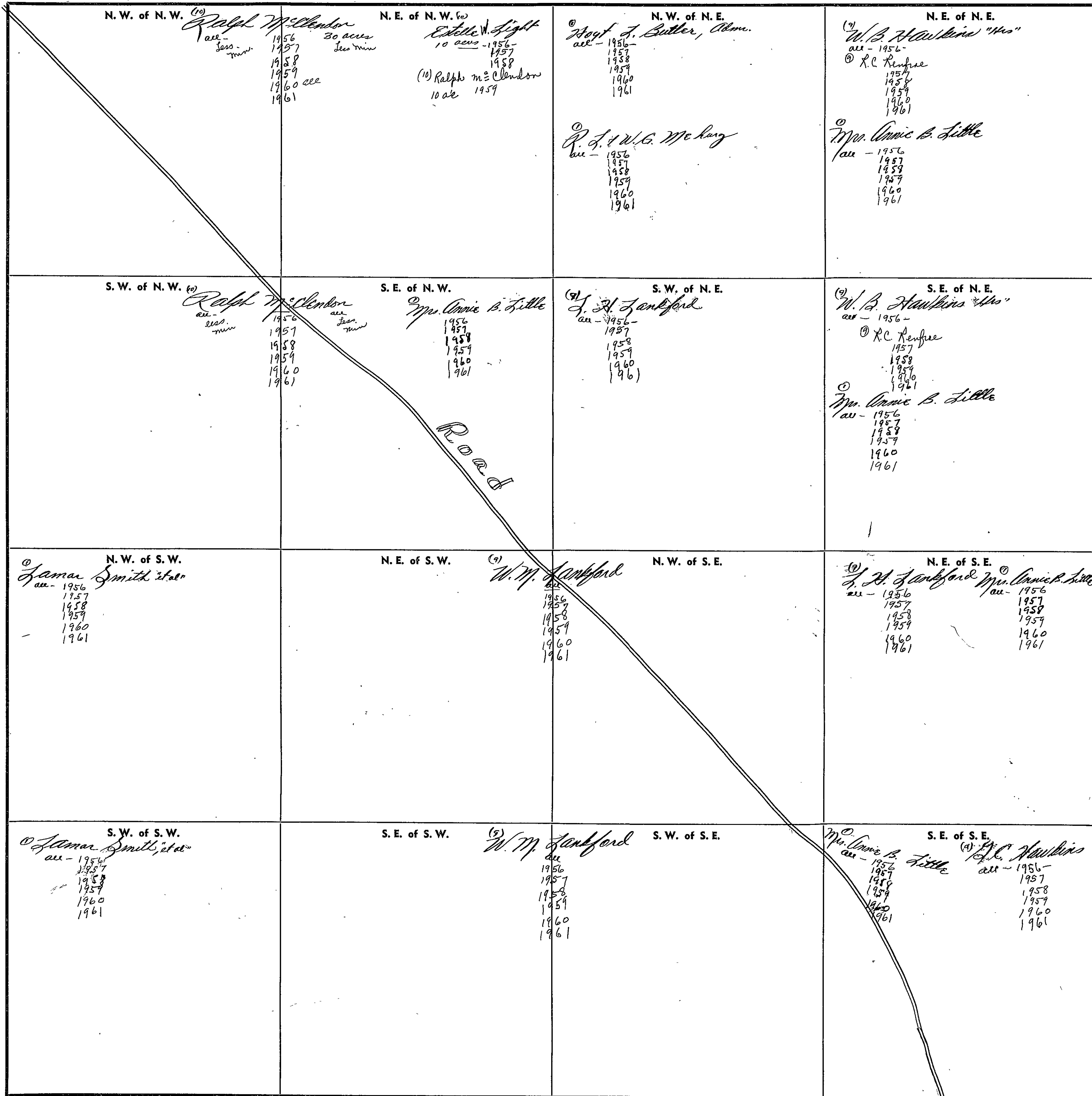
TOWNSHIP

10

RANGE

7

FORM 1—S.T.C.—ROBERTS & SON, BIRMINGHAM



Scale—1 inch=300 Ft.

COUNTY

SECTION

7

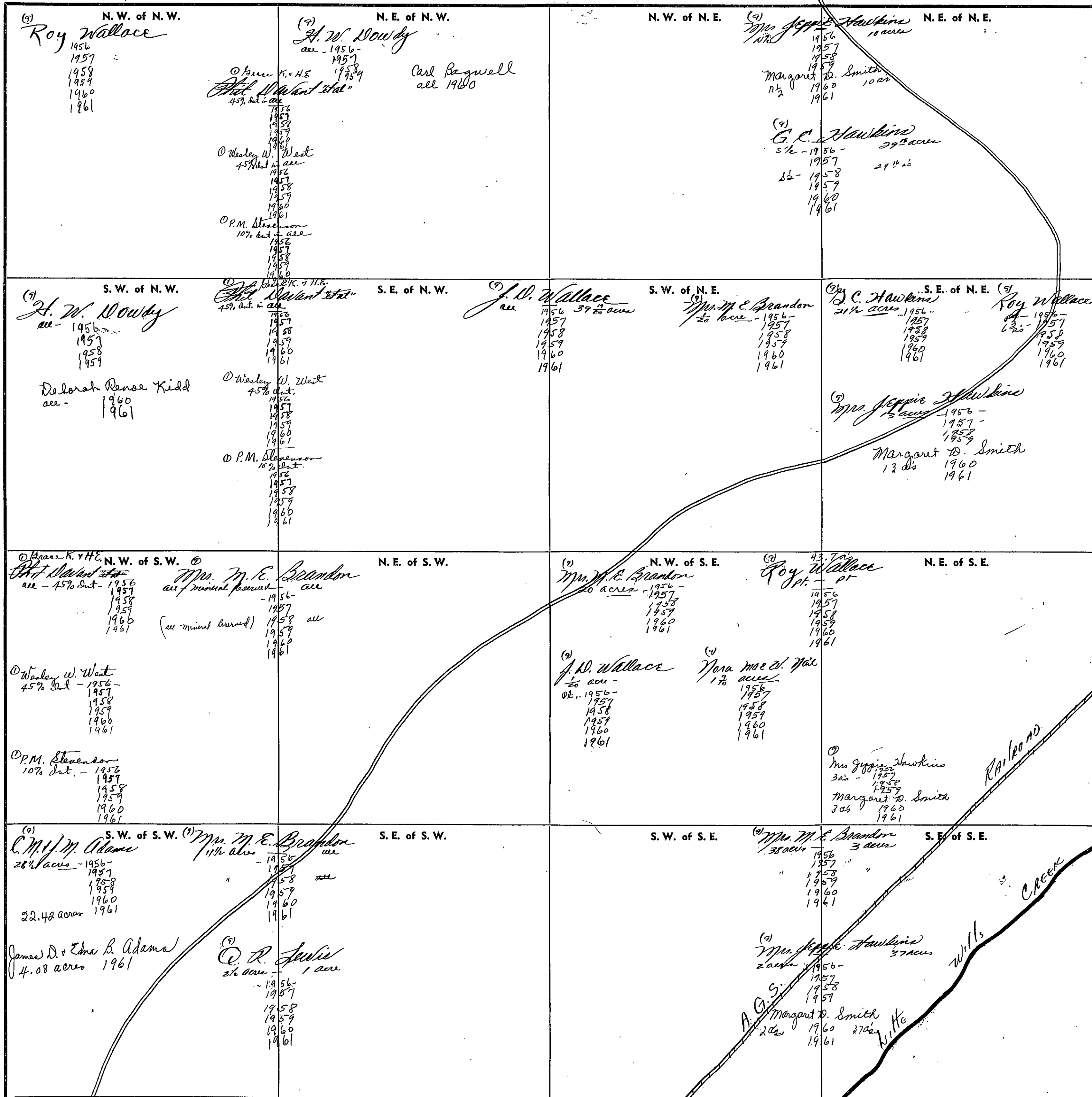
TOWNSHIP

10

RANGE

7

FORM 1—S.T.C.—ROBERTS & SON, BIRMINGHAM



Scale—1 inch=300 Ft.

COUNTY

SECTION

8

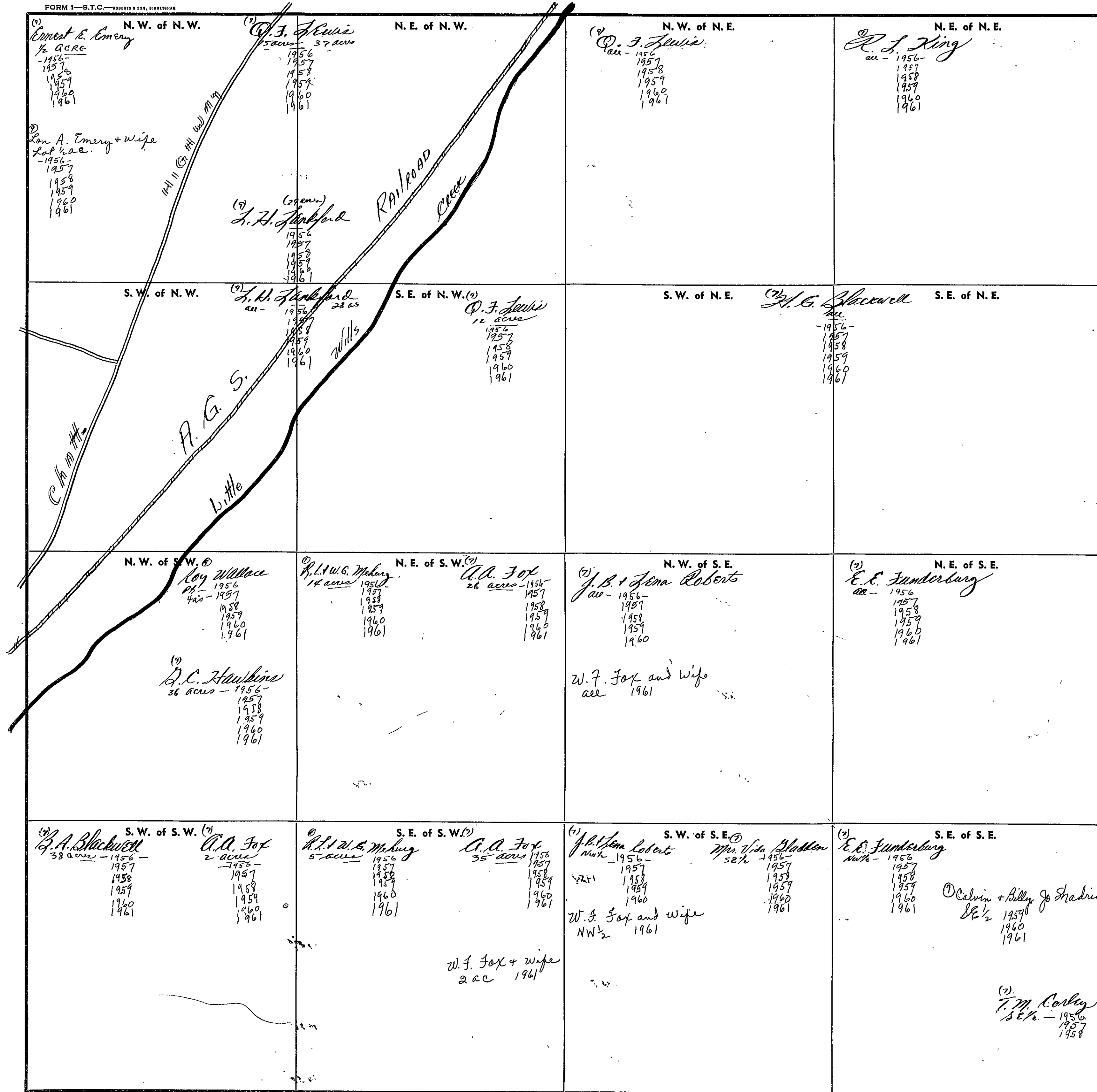
TOWNSHIP

10

RANGE

7

FORM 1—S.T.C.—ROBERTS & SON, BIRMINGHAM



Scale—1 inch=300 Ft.

COUNTY

SECTION

9

TOWNSHIP

10

RANGE

7

FORM 1—S.T.C.—ROBERTS & SON, BIRMINGHAM

<p>N. W. of N. W.</p> <p><i>R. F. King</i></p> <p>all - 1956-1961</p>	<p>N. E. of N. W.</p> <p><i>Jacob Blackwell</i></p> <p>all - 1956-1961</p> <p><i>Grace K. + H. E.</i></p> <p><i>That Mountain State</i></p> <p>45% Int. all - 1956-1961</p> <p><i>Wesley W. West</i></p> <p>75% Int. 1956-1961</p> <p><i>P. M. Stevenson</i></p> <p>10% Int. 1956-1961</p>	<p>N. W. of N. E.</p> <p><i>Jacob Blackwell</i></p> <p>all - 1956-1961</p> <p><i>Grace K. + H. E.</i></p> <p><i>That Mountain State</i></p> <p>45% Int. all - 1956-1961</p> <p><i>Wesley W. West</i></p> <p>75% Int. 1956-1961</p> <p><i>P. M. Stevenson</i></p> <p>10% Int. 1956-1961</p>	<p>N. E. of N. E.</p> <p><i>Jacob Blackwell</i></p> <p>all - 1956-1961</p> <p><i>Grace K. + H. E.</i></p> <p><i>That Mountain State</i></p> <p>45% Int. all - 1956-1961</p> <p><i>Wesley W. West</i></p> <p>75% Int. 1956-1961</p> <p><i>P. M. Stevenson</i></p> <p>10% Int. 1956-1961</p>
<p>S. W. of N. W.</p> <p><i>J. G. Blackwell</i></p> <p>all - 1956-1961</p>	<p>S. E. of N. W.</p> <p><i>Jacob Blackwell</i></p> <p>all - 1956-1961</p>	<p>S. W. of N. E.</p> <p><i>Jacob Blackwell</i></p> <p>all - 1956-1961</p> <p><i>Grace K. + H. E.</i></p> <p><i>That Mountain State</i></p> <p>45% Int. all - 1956-1961</p> <p><i>Wesley W. West</i></p> <p>75% Int. 1956-1961</p> <p><i>P. M. Stevenson</i></p> <p>10% Int. 1956-1961</p>	<p>S. E. of N. E.</p> <p><i>Jacob Blackwell</i></p> <p>all - 1956-1961</p> <p><i>Grace K. + H. E.</i></p> <p><i>That Mountain State</i></p> <p>45% Int. all - 1956-1961</p> <p><i>Wesley W. West</i></p> <p>75% Int. 1956-1961</p> <p><i>P. M. Stevenson</i></p> <p>10% Int. 1956-1961</p>
<p>N. W. of S. W.</p> <p><i>H. G. Blackwell</i></p> <p>all - 1956-1961</p>	<p>N. E. of S. W.</p> <p><i>Jacob Blackwell</i></p> <p>all - 1956-1961</p> <p><i>Grace K. + H. E.</i></p> <p><i>That Mountain State</i></p> <p>45% Int. all - 1956-1961</p> <p><i>Wesley W. West</i></p> <p>75% Int. 1956-1961</p> <p><i>P. M. Stevenson</i></p> <p>10% Int. 1956-1961</p>	<p>N. W. of S. E.</p> <p><i>Jacob Blackwell</i></p> <p>all - 1956-1961</p> <p><i>Grace K. + H. E.</i></p> <p><i>That Mountain State</i></p> <p>45% Int. all - 1956-1961</p> <p><i>Wesley W. West</i></p> <p>75% Int. 1956-1961</p> <p><i>P. M. Stevenson</i></p> <p>10% Int. 1956-1961</p>	<p>N. E. of S. E.</p> <p><i>J. M. Blackwell</i></p> <p>all - 1956-1961</p> <p><i>David M. Blackwell</i></p> <p>all - 1956-1961</p>
<p>S. W. of S. W.</p> <p><i>J. K. Corley</i></p> <p>all - 1956-1961</p>	<p>S. E. of S. W.</p> <p><i>Jacob Blackwell</i></p> <p>all - 1956-1961</p> <p><i>Grace K. + H. E.</i></p> <p><i>That Mountain State</i></p> <p>45% Int. all - 1956-1961</p> <p><i>Wesley W. West</i></p> <p>75% Int. 1956-1961</p> <p><i>P. M. Stevenson</i></p> <p>10% Int. 1956-1961</p>	<p>S. W. of S. E.</p> <p><i>G. C. Adams</i></p> <p>all - 1956-1961</p>	<p>S. E. of S. E.</p> <p><i>J. M. Blackwell</i></p> <p>all - 1956-1961</p> <p><i>Grace K. + H. E.</i></p> <p><i>That Mountain State</i></p> <p>45% Int. all - 1956-1961</p> <p><i>Wesley W. West</i></p> <p>75% Int. 1956-1961</p> <p><i>P. M. Stevenson</i></p> <p>10% Int. 1956-1961</p>

Scale—1 inch—300 Ft.

COUNTY

SECTION

10

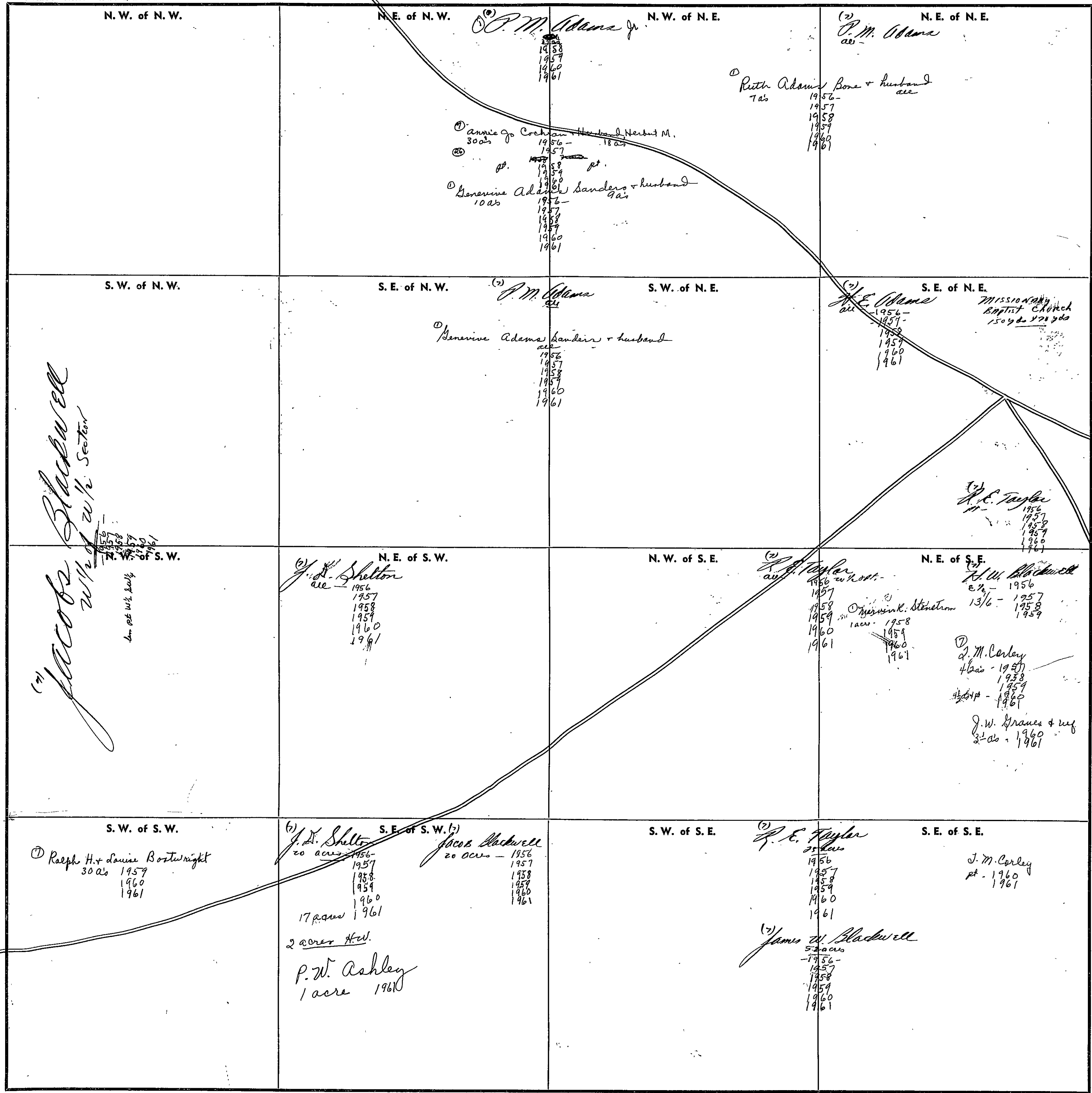
TOWNSHIP

10

RANGE

7

FORM 1—S.T.C.—ROBERTS & SON, BIRMINGHAM



Scale—1 inch=300 Ft.

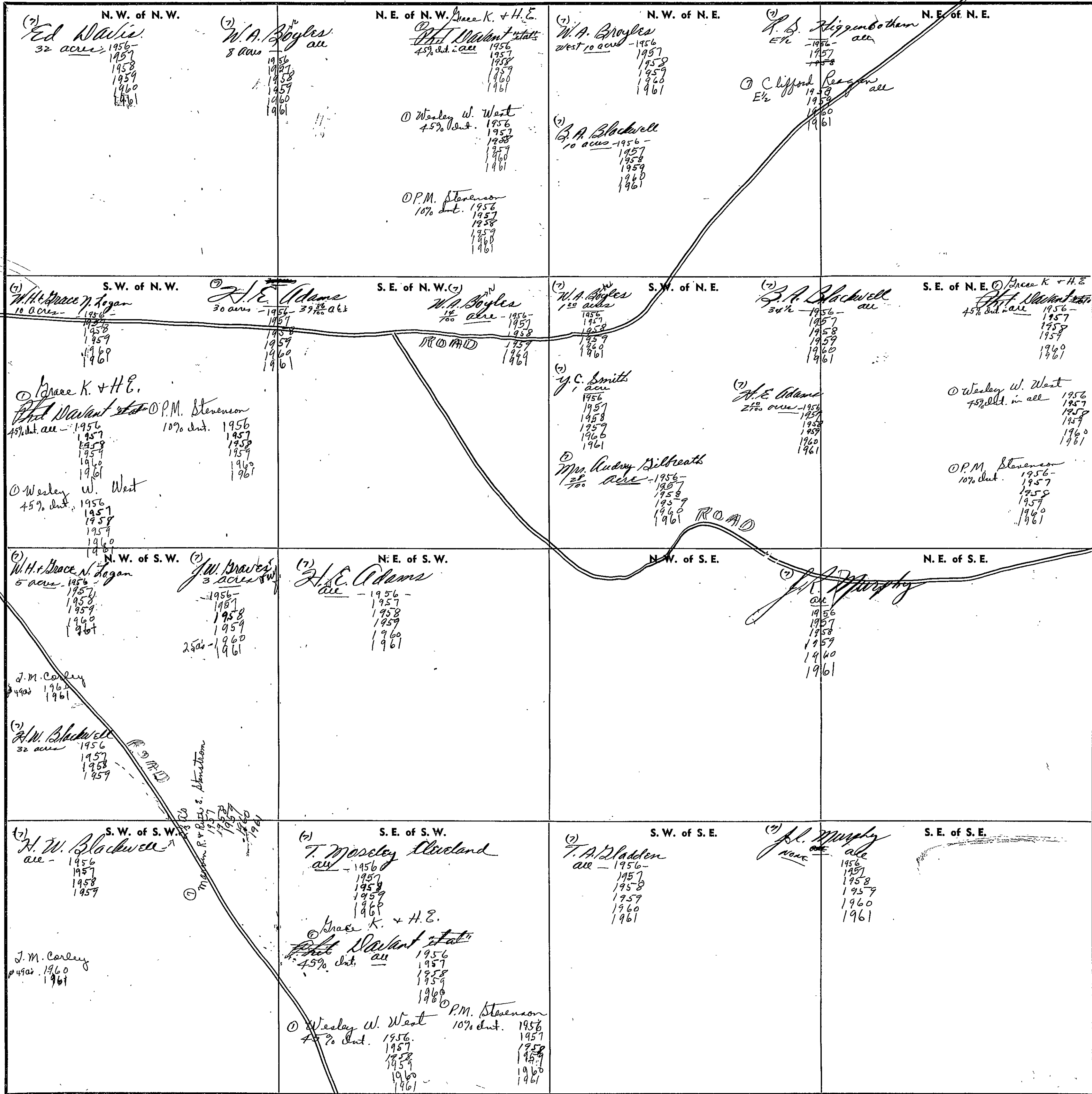
COUNTY

SECTION 11

TOWNSHIP 10

RANGE 7

FORM 1—S.T.C.—ROBERTS & SON, BIRMINGHAM



Scale—1 inch=300 Ft.

COUNTY

SECTION

12

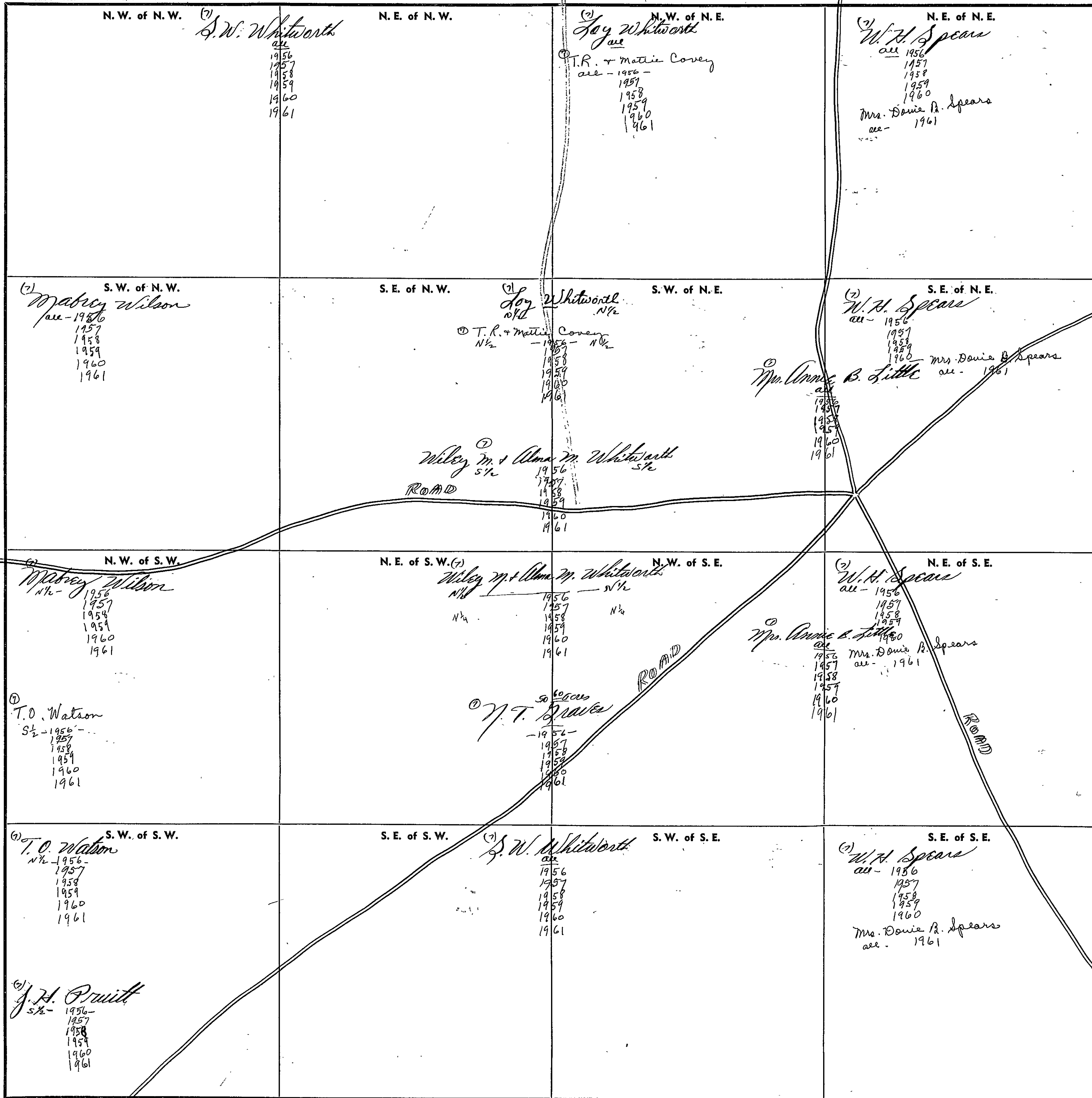
TOWNSHIP

10

RANGE

7

FORM 1—S.T.C.—ROBERTS & SON, BIRMINGHAM



Scale—1 inch—300 Ft.

COUNTY

SECTION

13

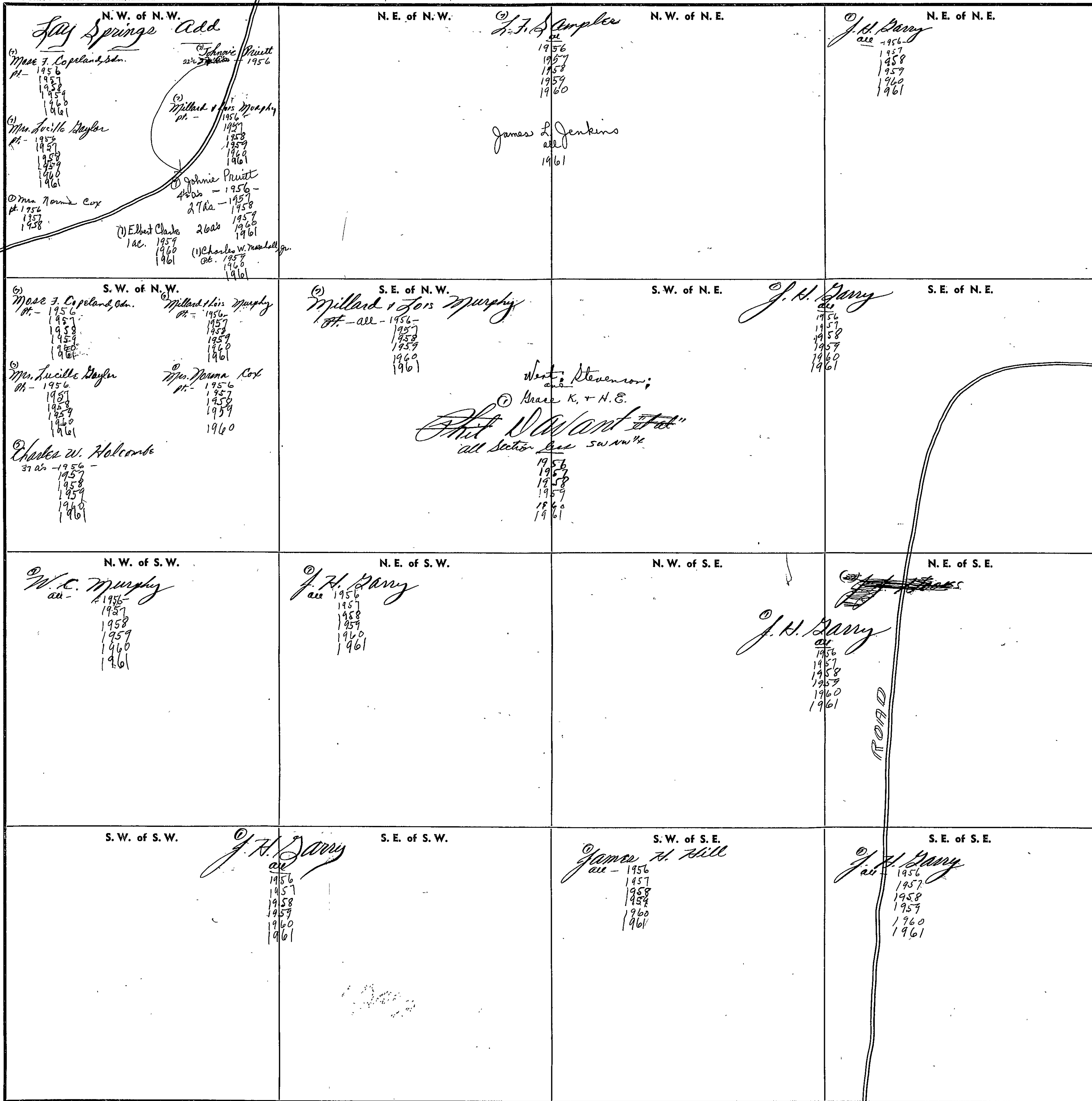
TOWNSHIP

10

RANGE

7

FORM 1—S.T.C.—ROBERTS & SON, BIRMINGHAM



COUNTY

Scale—1 inch—300 Ft.

SECTION

14

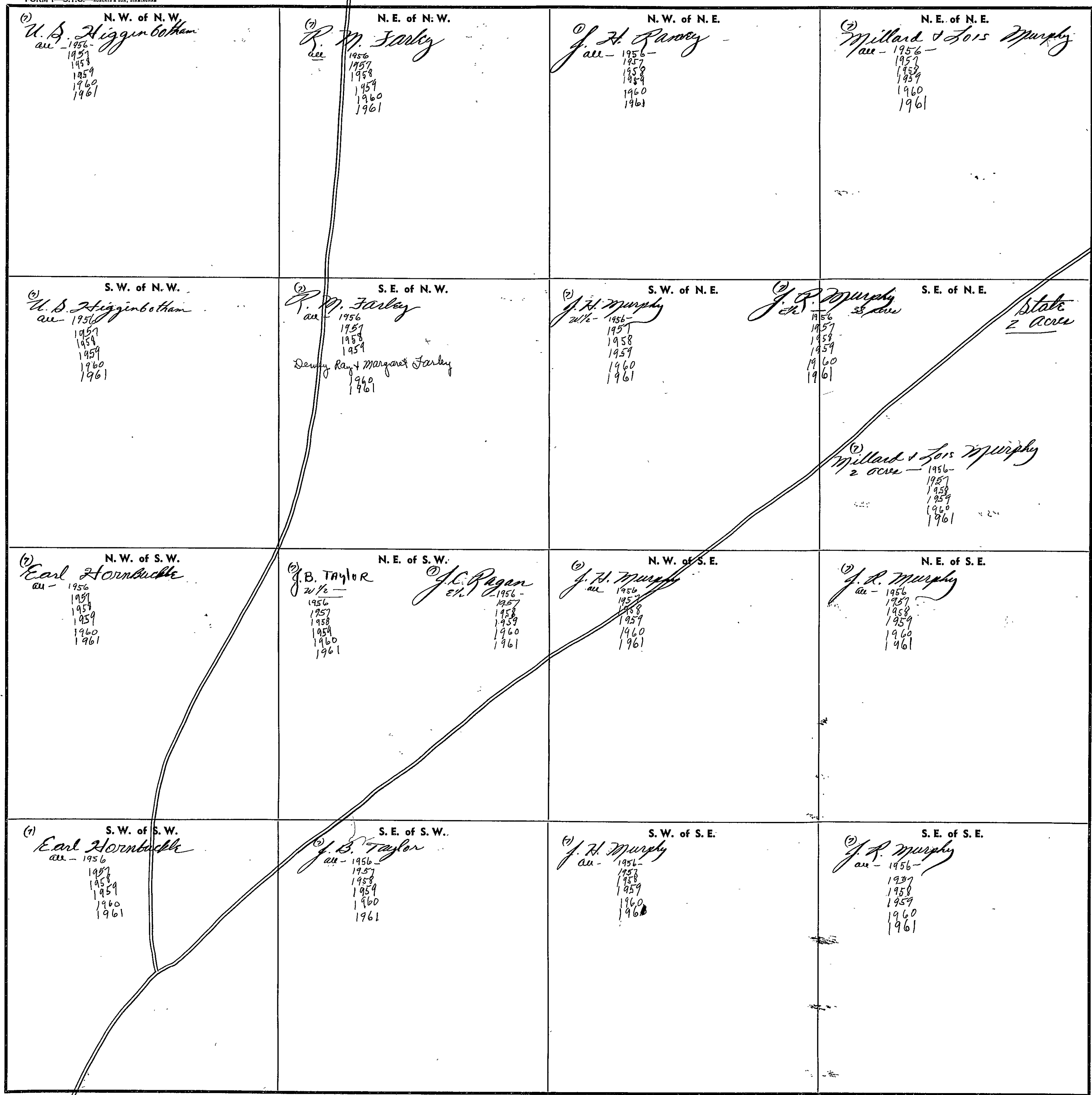
TOWNSHIP

10

RANGE

7

FORM 1—S.T.C.—ROBERTS & SON, BIRMINGHAM



Scale—1 inch=300 Ft.

COUNTY

FORM 1—S.T.C.—ROBERTS & SON, BIRMINGHAM

<p>(1) N. W. of N. W. H.G. Blackwell 2 1/2 acres 1956- 1957 1958 1959 1960 1961</p> <p>Grace K. & H.E. Phot. Navant et al. 45% det. 1956 1957 1958 1959 1960 1961</p> <p>Wesley W. West 75% det. 1956 1957 1958 1959 1960 1961</p>	<p>(2) N. E. of N. W. Jacob Blackwell 37% 1956- 1957 1958 1959 1960 1961</p> <p>P.M. Stevenson 10% det. 1956 1957 1958 1959 1960 1961</p>	<p>(3) N. W. of N. E. J. H. Shelton Wife 1956- 1957 1958 1959 1960 1961</p> <p>(4) N. E. of N. E. J.W. Blackwell 4 acres 1956- 1957 1958 1959 1960 1961</p> <p>U.S. Higginbotham 8 1/2 1956- 1957 1958 1959 1960 1961</p>	
<p>(5) S. W. of N. W. J. H. Shelton 2 acres 1956- 1957 1958 1959 1960 1961</p> <p>Grace K. & H.E. Phot. Navant et al. 45% det. 1956 1957 1958 1959 1960 1961</p> <p>Wesley W. West 75% det. 1956 1957 1958 1959 1960 1961</p>	<p>(6) S. E. of N. W. Jacob Blackwell 30 acres 1956- 1957 1958 1959 1960 1961</p> <p>H.G. Blackwell 1 1/2 acres 1956 1957 1958 1959 1960 1961</p> <p>P.M. Stevenson 10% det. 1956 1957 1958 1959 1960 1961</p>	<p>(7) S. W. of N. E. J.W. Blackwell 6 acres 1956- 1957 1958 1959 1960 1961</p> <p>U.S. Higginbotham 8 1/2 1956- 1957 1958 1959 1960 1961</p>	
<p>(8) N. W. of S. W. J.W. Blackwell et al. acres 1956 1957 1958 1959 1960 1961</p>	<p>(9) N. E. of S. W. J.W. Blackwell et al. acres 1956 1957 1958 1959 1960 1961</p> <p>Grace K. & H.E. Phot. Navant et al. 45% det. 1956 1957 1958 1959 1960 1961</p> <p>Wesley W. West 75% det. 1956 1957 1958 1959 1960 1961</p> <p>P.M. Stevenson 10% det. 1956 1957 1958 1959 1960 1961</p>	<p>(10) N. W. of S. E. W.L. Ragan + Wf. acres 1956 1957 1958 1959 1960 1961</p>	<p>(11) N. E. of S. E. T.E. Taylor acres 1956 1957 1958 1959 1960 1961</p>
<p>(12) S. W. of S. W. J.W. Blackwell et al. acres 1956 1957 1958 1959 1960 1961</p>	<p>(13) S. E. of S. W. Eula J + H. E. et al. acres 1956 1957 1958 1959 1960 1961</p> <p>Grace K. & H.E. Phot. Navant et al. 45% det. 1956 1957 1958 1959 1960 1961</p> <p>Wesley W. West 75% det. 1956 1957 1958 1959 1960 1961</p> <p>P.M. Stevenson 10% det. 1956 1957 1958 1959 1960 1961</p>	<p>(14) S. W. of S. E. W.L. Ragan + Wf. acres 1956 1957 1958 1959 1960 1961</p>	<p>(15) S. E. of S. E. T.E. Taylor acres 1956 1957 1958 1959 1960 1961</p>

Scale—1 inch—300 Ft.

SECTION

17

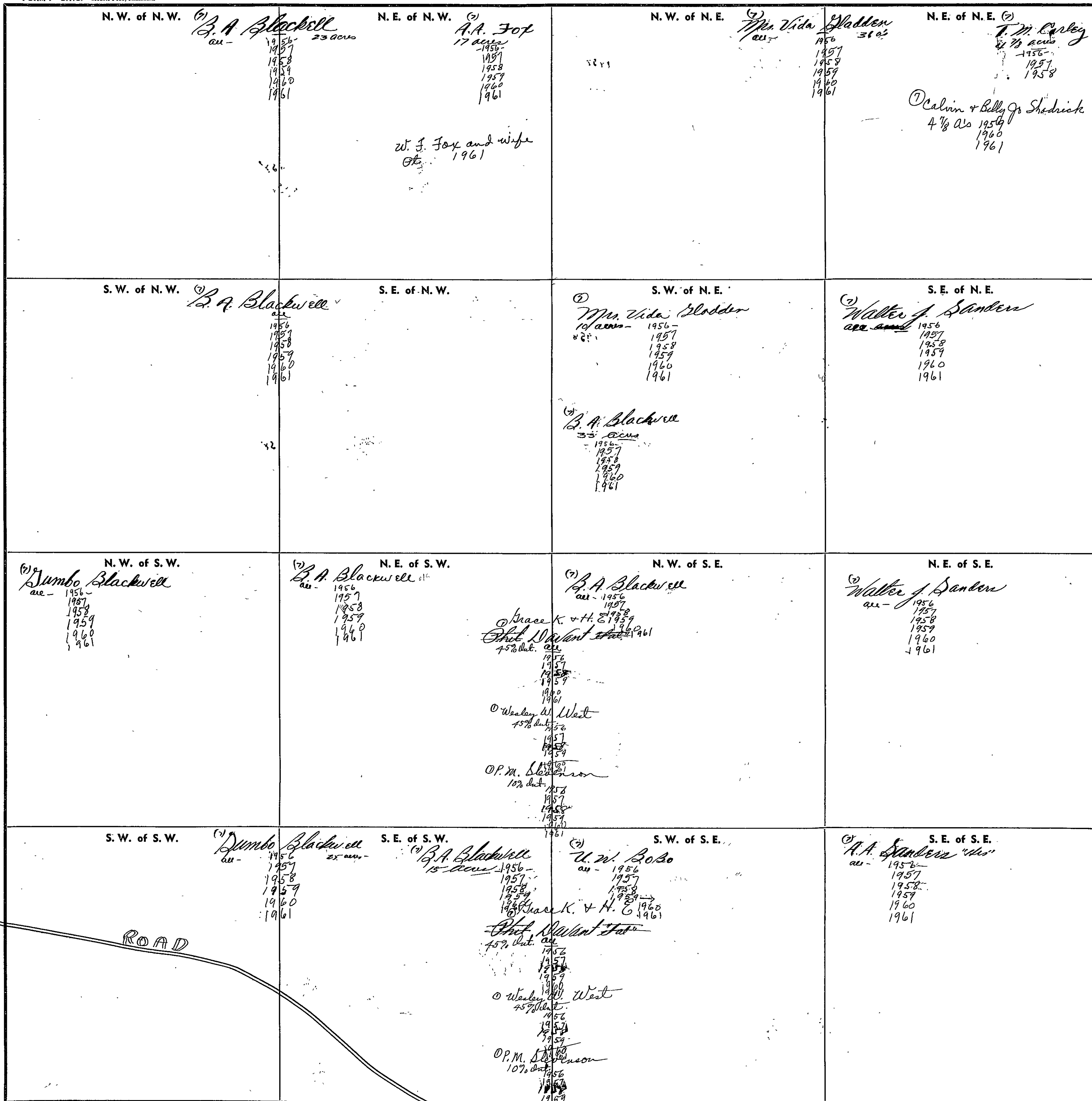
TOWNSHIP

10

RANGE

7

FORM 1—S.T.C.—ROBERTS & SON, BIRMINGHAM



COUNTY

Scale—1 inch—300 Ft.

SECTION

18

TOWNSHIP

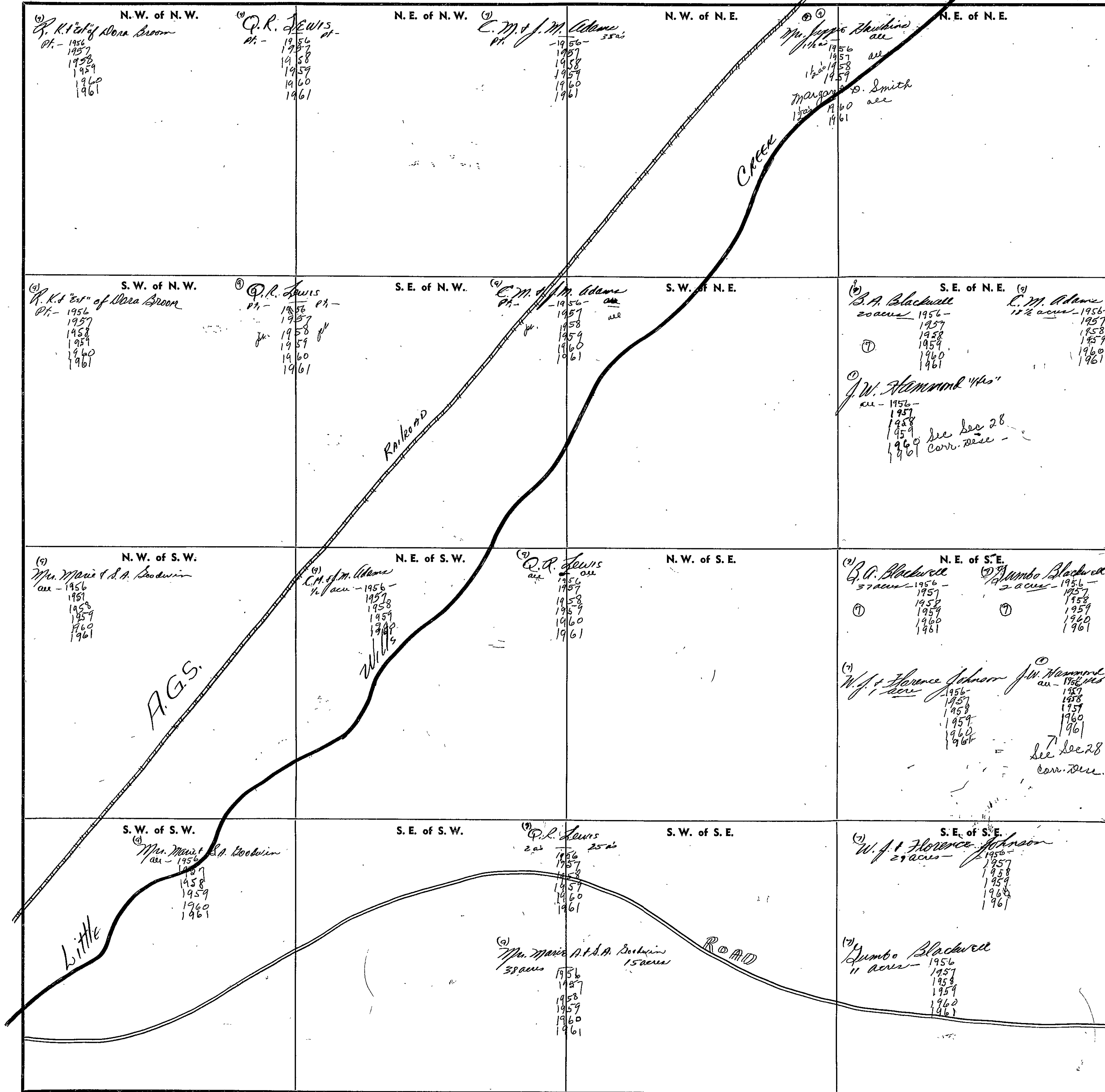
10

RANGE

7

225
1530
660

FORM 1—S.T.C.—ROBERTS & SON, BIRMINGHAM



Scale—1 inch=300 Ft.

COUNTY

FORM 1—S.T.C.—ROBERTS & SON, BIRMINGHAM

<p>N. W. of N. W.</p> <p>(1) Paul Alverson 3 acs - 1956-1957-1958-1959-1960-1961</p> <p>(2) T. Foster 7/8 pt. - 1956</p> <p>(3) Wm. A. & William Foster pt. - 1957-1958-1959-1960-1961</p> <p>(4) H. W. Bowdy 5 1/2 acs - 1956-1957-1958-1959-1960-1961</p> <p>(5) Wendell H. Jewdy 5 1/2 acs - 1957-1958-1959-1960-1961</p>	<p>N. E. of N. W.</p> <p>(1) W. M. Warner 40 acs - 1956-1957-1958-1959-1960-1961</p> <p>(2) J. W. Alverson 34 acs - 1956-1957-1958-1959-1960-1961</p>	<p>N. W. of N. E.</p> <p>(1) J. W. Alverson 33 acs - 1956-1957-1958-1959-1960-1961</p> <p>(2) Glen M. Doogal 2 acs - 1958-1959-1960-1961</p>	<p>N. E. of N. E.</p> <p>(1) Jumbo Blackwell 20 acs - 1956-1957-1958-1959-1960-1961</p> <p>(2) Bruce K. & H. E. P.M. Alverson 10% int. - 1956-1957-1958-1959-1960-1961</p> <p>(3) Wesley W. West 45% int. - 1956-1957-1958-1959-1960-1961</p>
<p>S. W. of N. W.</p> <p>(1) H. W. Bowdy 5 1/2 acs - 1956-1957-1958-1959-1960-1961</p> <p>(2) Wendell H. Jewdy 5 1/2 acs - 1957-1958-1959-1960-1961</p> <p>(3) C. M. & J. M. Adams 1 1/4 acs - 1956-1957-1958-1959-1960-1961</p>	<p>S. E. of N. W.</p> <p>(1) Paul Alverson 7 acs - 1956-1957-1958-1959-1960-1961</p> <p>(2) Bruce K. & H. E. P.M. Alverson 45% int. - 1956-1957-1958-1959-1960-1961</p> <p>(3) Edwin Blackwell 1 ac - 1958-1959-1960-1961</p> <p>(4) Wesley W. West 45% int. - 1956-1957-1958-1959-1960-1961</p> <p>(5) P.M. Stevenson 10% int. - 1956-1957-1958-1959-1960-1961</p>	<p>S. W. of N. E.</p> <p>(1) J. W. Alverson & wife 2 acs - 1956-1957-1958-1959-1960-1961</p>	<p>S. E. of N. E.</p> <p>(1) Jumbo Blackwell 20 acs - 1956-1957-1958-1959-1960-1961</p>
<p>N. W. of S. W.</p> <p>(1) J. W. Alverson 33 acs - 1956-1957-1958-1959-1960-1961</p> <p>(2) Bruce K. & H. E. P.M. Alverson 45% int. - 1956-1957-1958-1959-1960-1961</p> <p>(3) Wesley W. West 45% int. - 1956-1957-1958-1959-1960-1961</p> <p>(4) P.M. Stevenson 10% int. - 1956-1957-1958-1959-1960-1961</p>	<p>N. E. of S. W.</p> <p>(1) Paul Alverson 7 acs - 1956-1957-1958-1959-1960-1961</p> <p>(2) Bruce K. & H. E. P.M. Alverson 10% int. - 1956-1957-1958-1959-1960-1961</p>	<p>N. W. of S. E.</p> <p>(1) J. W. Alverson 2 acs - 1956-1957-1958-1959-1960-1961</p>	<p>N. E. of S. E.</p> <p>The Gladden Subd.</p> <p>(1) Bruce K. & H. E. P.M. Alverson 45% int. - 1956-1957-1958-1959-1960-1961</p> <p>(2) Wesley W. West 45% int. - 1956-1957-1958-1959-1960-1961</p>
<p>S. W. of S. W.</p> <p>(1) Richard T. Alverson 2 acs - 1956-1957-1958-1959-1960-1961</p>	<p>S. E. of S. W.</p> <p>(1) W. E. Alverson 38 acs - 1956-1957-1958-1959-1960-1961</p>	<p>S. W. of S. E.</p> <p>(1) Frank Alverson 40 acs - 1956-1957-1958-1959-1960-1961</p> <p>(2) W. E. Alverson 20 acs - 1956-1957-1958-1959-1960-1961</p>	<p>S. E. of S. E.</p> <p>The Gladden Subd.</p> <p>(1) Bruce K. & H. E. P.M. Alverson 45% int. - 1956-1957-1958-1959-1960-1961</p> <p>(2) Wesley W. West 45% int. - 1956-1957-1958-1959-1960-1961</p> <p>(3) P.M. Stevenson 10% int. - 1956-1957-1958-1959-1960-1961</p>

Scale—1 inch=300 Ft.

SECTION

20

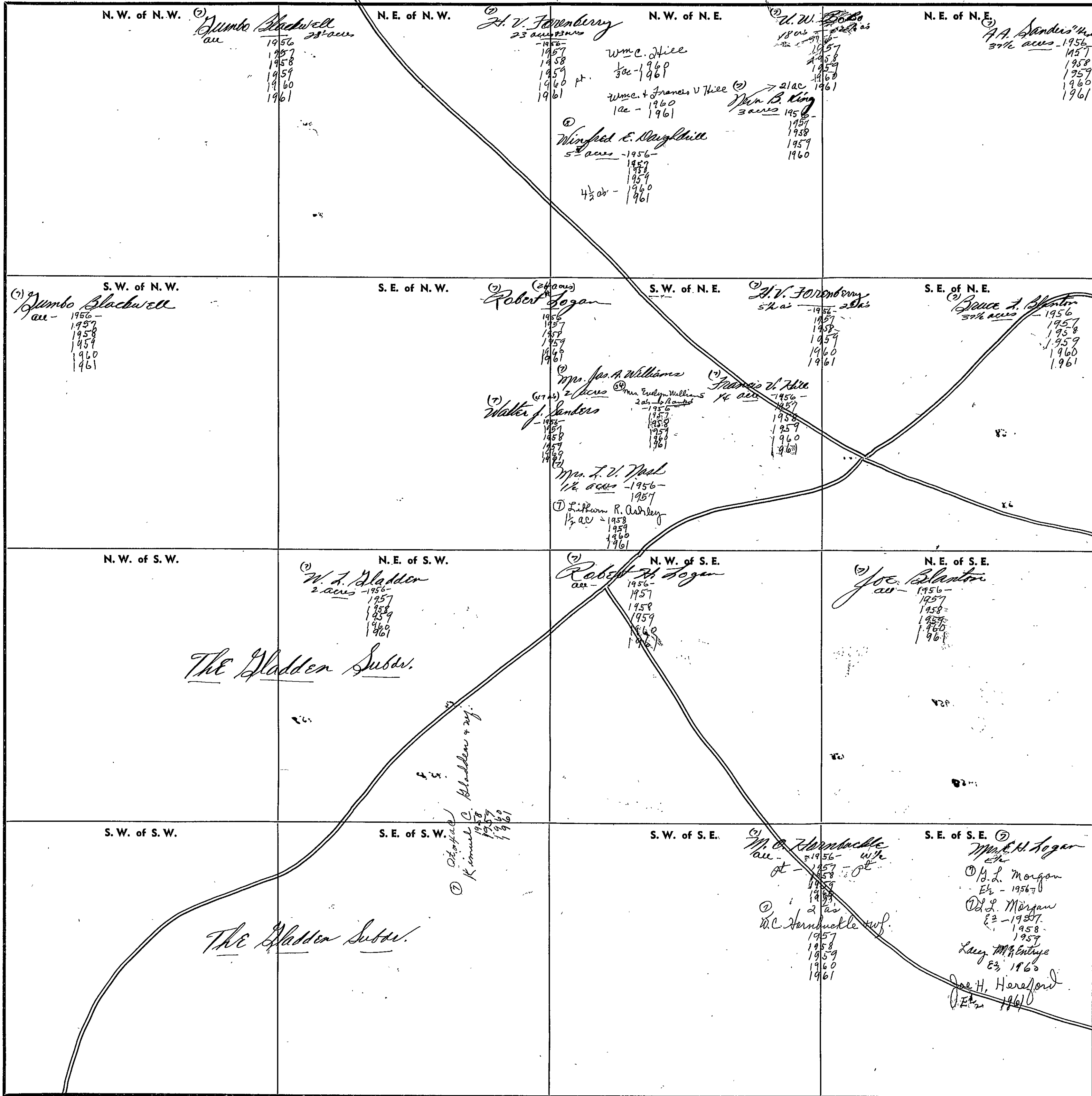
TOWNSHIP

10

RANGE

7

FORM 1—S.T.C.—ROBERTS & SON, BIRMINGHAM

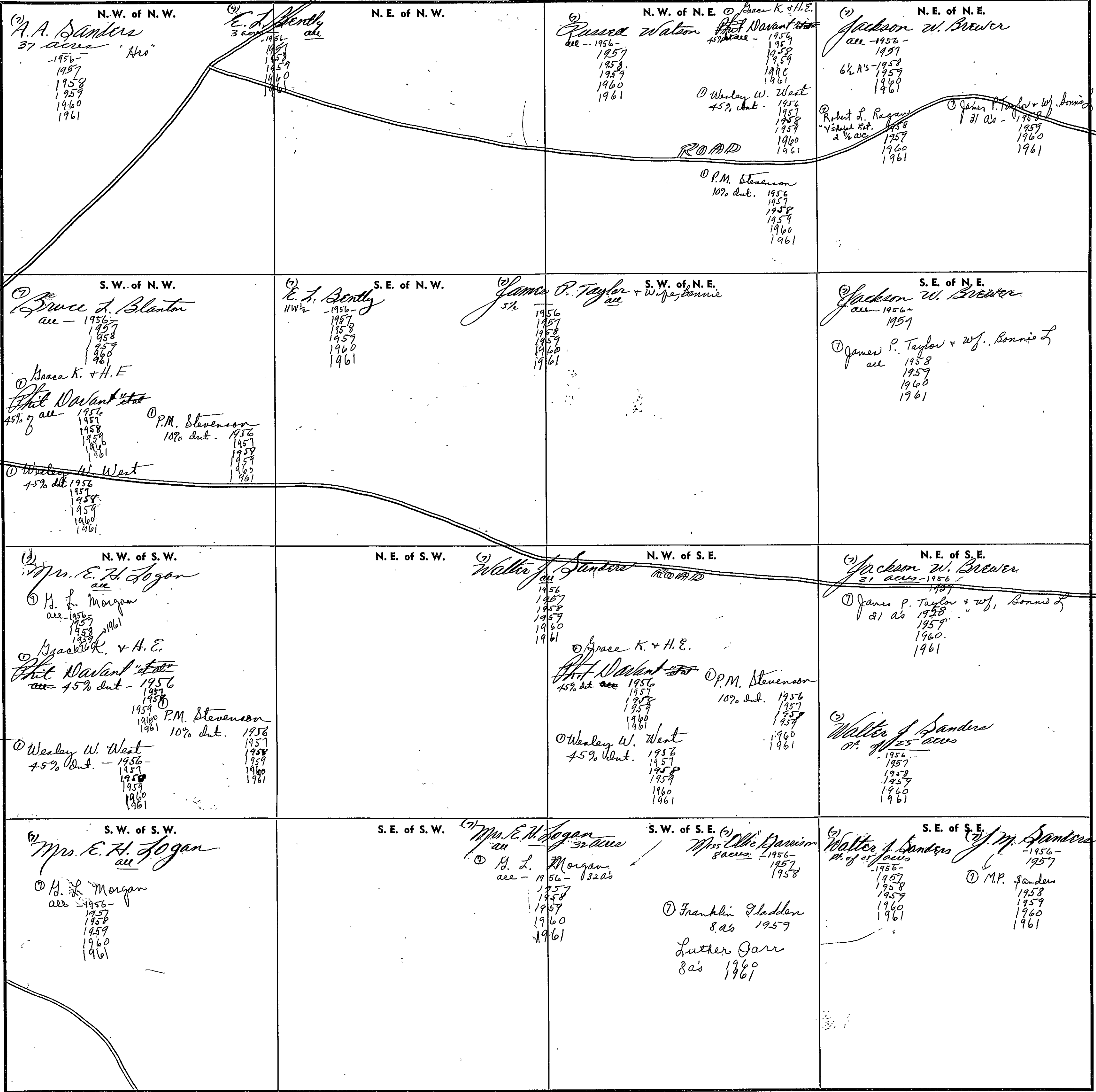


Scale—1 inch=300 Ft.

COUNTY

SECTION 27 TOWNSHIP 10 RANGE 7

FORM 1—S.T.C.—ROBERTS & SON, BIRMINGHAM



Scale—1 inch=300 Ft.

COUNTY _____

SECTION

22

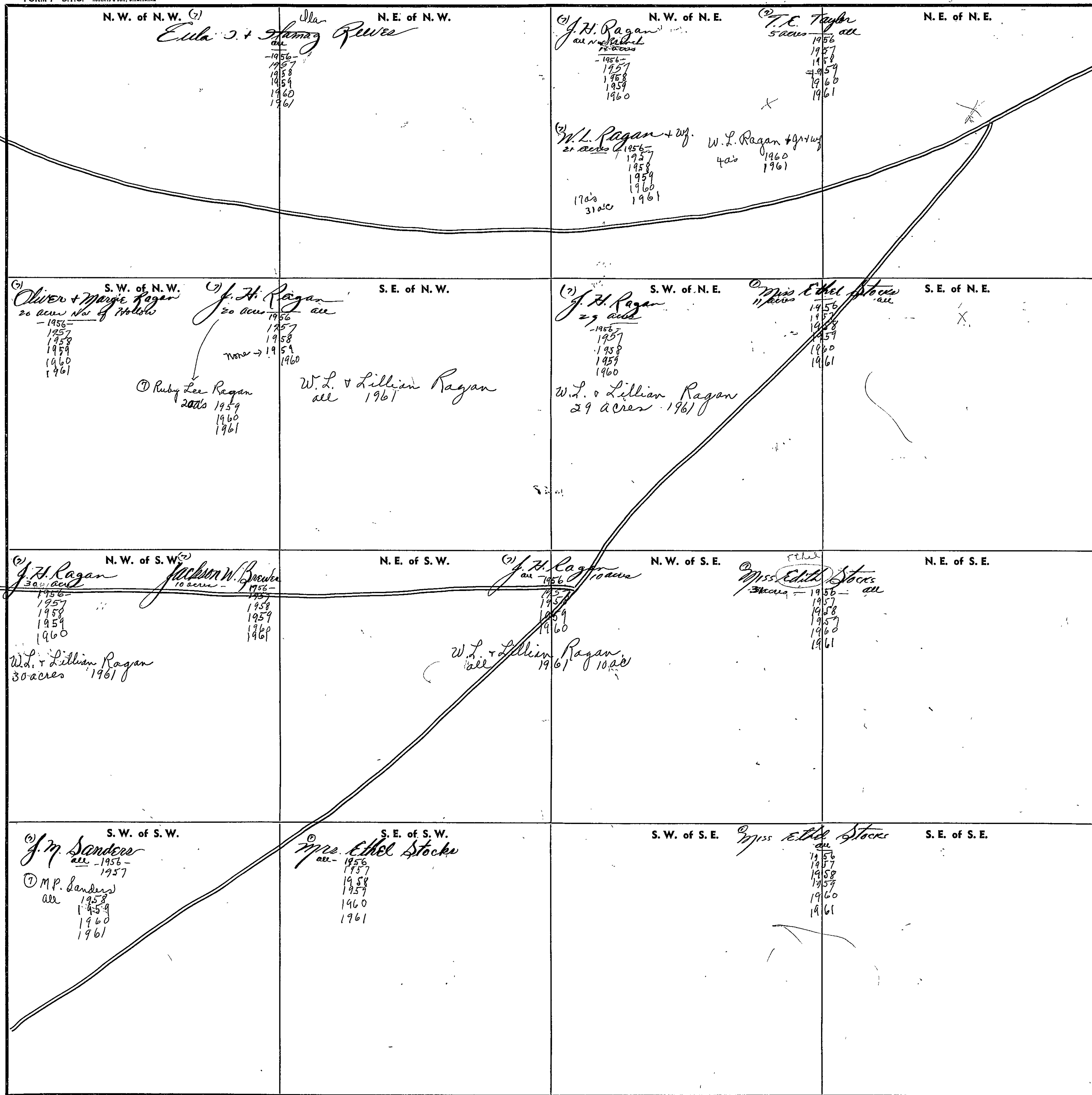
TOWNSHIP

10

RANGE

7

FORM 1—S.T.C.—ROBERTS & SON, BIRMINGHAM



Scale—1 inch=300 Ft.

COUNTY

SECTION 23

TOWNSHIP 10

RANGE 7

FORM 1—S.T.C.—ROBERTS & SON, BIRMINGHAM

N. W. of N. W.
 (1) Earl Hornbuckle
 au - 1956 -
 1957
 1958
 1959
 1960
 1961
 ROAD

N. E. of N. W. B. M. Davis
 au
 Davis-Day Timber Co., Inc.
 Case
 1956
 1957
 1958
 1959
 1960
 1961

N. W. of N. E. J. H. Garry
 au - 1956
 1957
 1958
 1959
 1960
 1961

N. E. of N. E. J. H. Garry
 au - 1956
 1957
 1958
 1959
 1960
 1961

S. W. of N. W. Earl Hornbuckle
 au - 1956 -
 1957
 1958
 1959
 1960
 1961

S. E. of N. W. "Est" A. W. Woodliff
 au - 1956
 1957
 1958
 1959
 1960
 1961
 West: Stevenson;
 and: Base K. + H. E.
 Phil. Davant et al.
 all of Section
 1956
 1957
 1958
 1959
 1960
 1961

S. W. of N. E. J. H. Garry
 au - 1956
 1957
 1958
 1959
 1960
 1961

S. E. of N. E. J. H. Garry
 au - 1956
 1957
 1958
 1959
 1960
 1961

N. W. of S. W. A. W. Woodliff
 au - 1956 -
 1957
 1958
 1959
 1960
 1961

N. E. of S. W. J. H. Garry
 au - 1956
 1957
 1958
 1959
 1960
 1961

N. W. of S. E. J. H. Garry
 au - 1956
 1957
 1958
 1959
 1960
 1961

N. E. of S. E. J. H. Garry
 au - 1956
 1957
 1958
 1959
 1960
 1961

S. W. of S. W. J. H. Garry
 au - 1956 -
 1957
 1958
 1959
 1960
 1961

S. E. of S. W. J. H. Garry
 au - 1956
 1957
 1958
 1959
 1960
 1961

S. W. of S. E. J. H. Garry
 au - 1956
 1957
 1958
 1959
 1960
 1961

S. E. of S. E. Howard C. Young
 au - 1956
 Mrs. Annie Doughter
 au - 1957
 1958
 1959
 1960
 1961

Scale—1 inch=300 Ft.

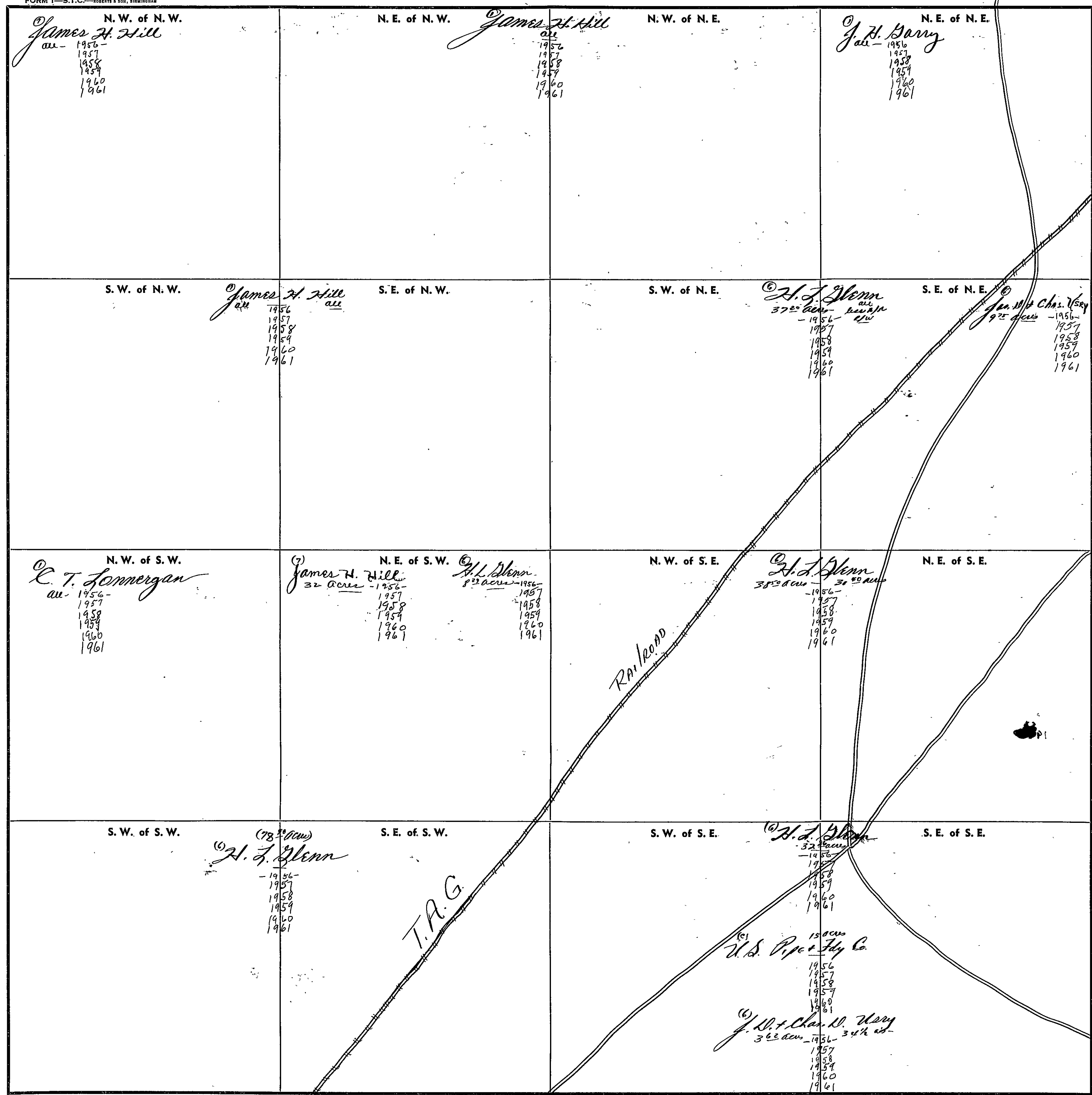
COUNTY _____

SECTION 24

TOWNSHIP 10

RANGE 7

FORM 1—S.T.C.—ROBERTS & SON, BIRMINGHAM



Scale—1/4 inch=300 Ft.

COUNTY _____

SECTION

25

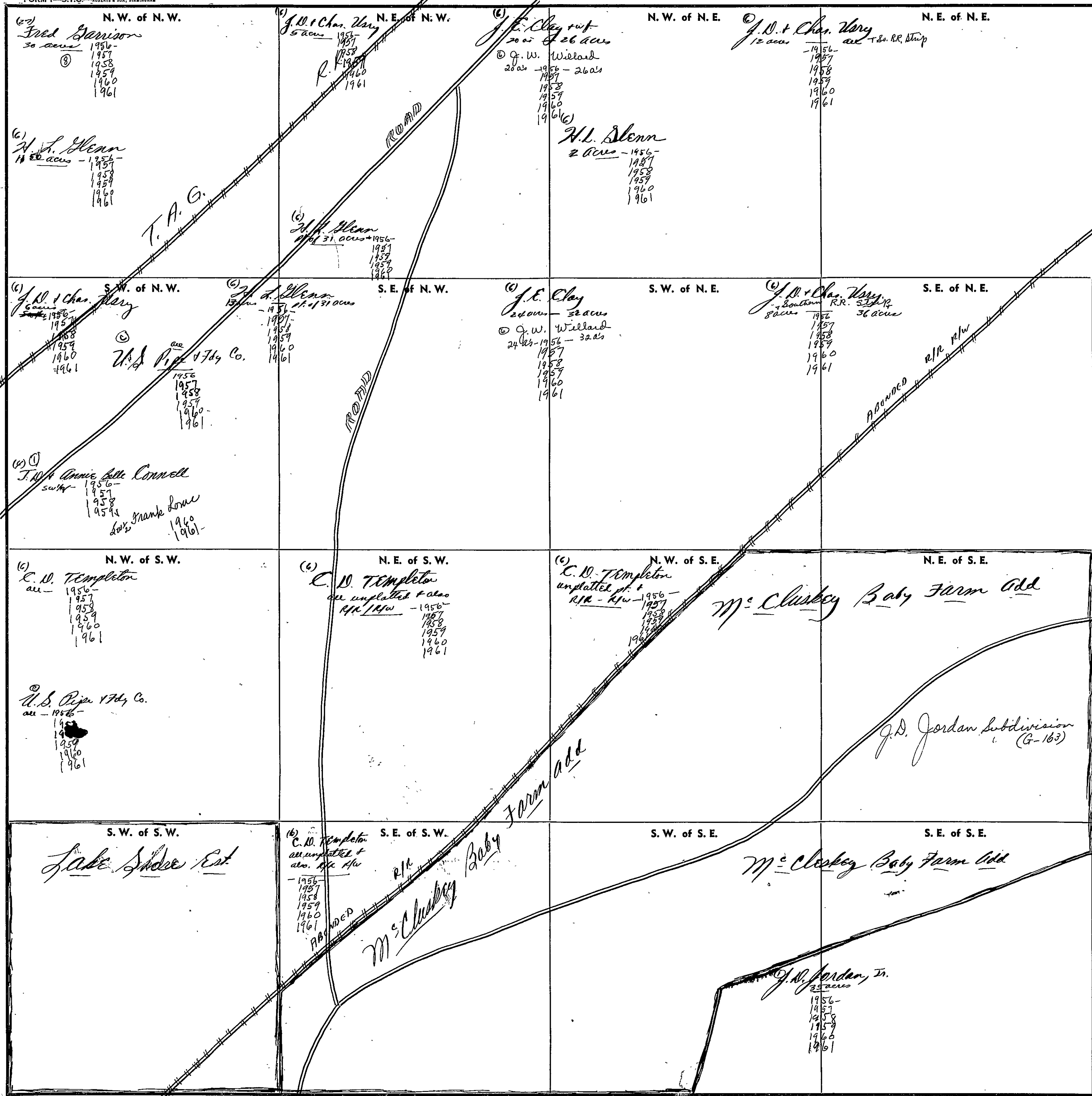
TOWNSHIP

10

RANGE

7

FORM 1—S.T.C.—ROBERTS & SON, BIRMINGHAM



COUNTY

Scale—1 inch—300 Ft.

SECTION

26

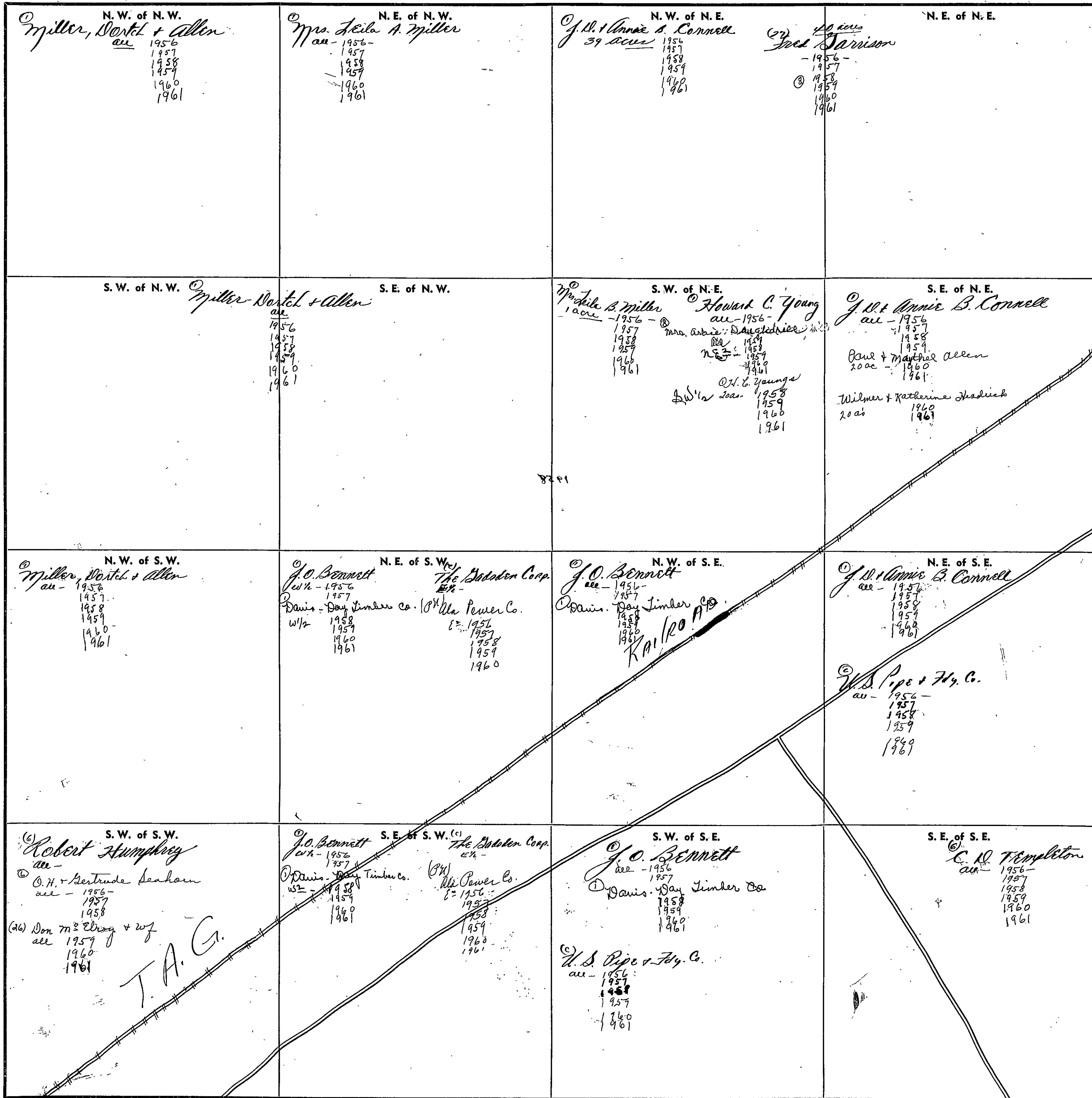
TOWNSHIP

10

RANGE

7

FORM 1—S.T.C.—ROBERTS & SON, BIRMINGHAM



Scale—1 inch=300 Ft.

COUNTY

FORM 1—S.T.C.—ROBERTS & SON, BIRMINGHAM

<p>N. W. of N. W.</p> <p>(1) J. C. Bone all 1956 Northumberland Corp. St. 131 A 1957 1958 1959 1960 1961</p>	<p>N. E. of N. W.</p>	<p>N. W. of N. E.</p> <p>Miss Ethel Stone all - 1956- 1957 1958 1959 1960 1961</p>	<p>N. E. of N. E.</p> <p>J. H. Garry all - 1956 1957 1958 1959 1960 1961</p>
<p>S. W. of N. W.</p> <p>(2) J. C. Bone all 1956 St. 131 A Northumberland Corporation 1957 1958 1959 1960 1961</p>	<p>S. E. of N. W.</p> <p>Went; Stensson; and Grace K. + H. E. Phil Stewart et al all of section 1956 1957 1958 1959 1960 1961</p>	<p>S. W. of N. E.</p> <p>J. H. Garry all 1956 1957 1958 1959 1960 1961</p>	<p>S. E. of N. E.</p>
<p>N. W. of S. W.</p> <p>J. H. Garry all 1956 1957 1958 1959 1960 1961</p>	<p>N. E. of S. W.</p>	<p>N. W. of S. E.</p> <p>(1) Mrs. Fred Tucker all Mrs. J. O. Watson all - 1956 1957 1958 1959 1960 Dan K. Fowler all 1961</p>	<p>N. E. of S. E.</p> <p>Miller - North + Allen all - 1956 1957 1958 1959 1960 1961</p>
<p>S. W. of S. W.</p> <p>(2) Mrs. Fred Tucker all Mrs. J. O. Watson all - 1956 1957 1958 1959 1960 all Dan K. Fowler 1961</p>	<p>S. E. of S. W.</p>	<p>S. W. of S. E.</p> <p>(1) Mrs. Fred Tucker all - Mrs. J. O. Watson all - 1956 1957 1958 1959 1960 Dan K. Fowler all 1961</p>	<p>S. E. of S. E.</p> <p>J. H. Garry all - 1956 1957 1958 1959 1960 1961</p>

Scale—1 inch—300 Ft.

COUNTY _____

SECTION

28

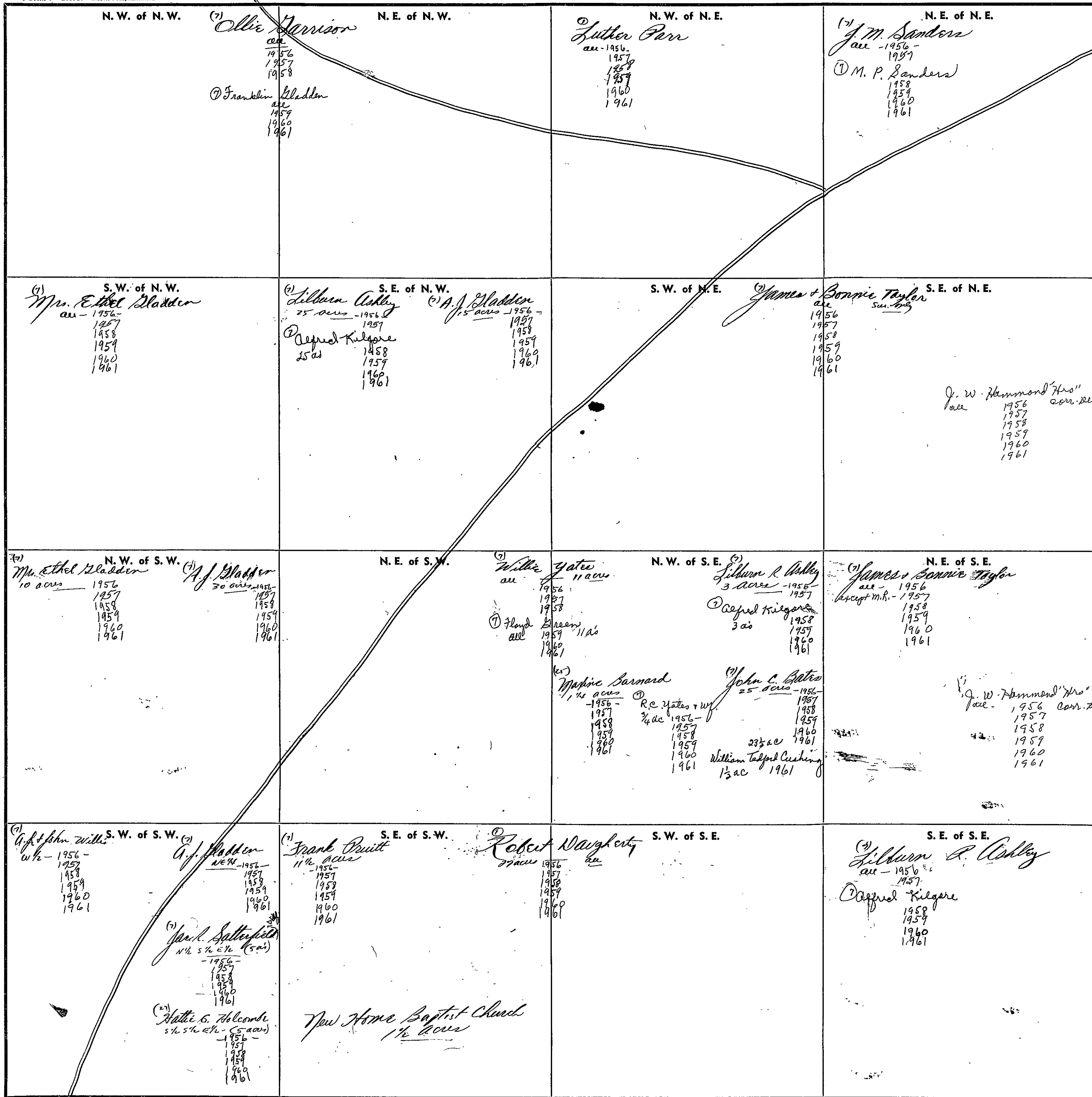
TOWNSHIP

10

RANGE

7

FORM 1—S.T.C.—ROBERTS & SON, BIRMINGHAM



Scale—1 inch—300 Ft.

COUNTY

SECTION

29

TOWNSHIP

10

RANGE

7

FORM 1—S.T.C.—ROBERTS & SON, BIRMINGHAM

<p>N. W. of N. W.</p> <p><i>ROAD</i></p> <p><i>The Gladden Subd.</i></p>	<p>N. E. of N. W.</p> <p>(1) <i>W. J. Gladden</i> 380 acs - 1956- 1957 1958 1959 1960 1961</p> <p>(2) <i>Mr. Mamie P. Ragan</i> 2 acs - 1956- 1957 1958 1959 1960 1961</p>	<p>N. W. of N. E.</p> <p>(1) <i>Luther Parr</i> all 1956 1957 1958 1959 1960 1961</p>	<p>N. E. of N. E.</p>
<p>S. W. of N. W.</p> <p><i>The Gladden Subd.</i></p>	<p>S. E. of N. W.</p> <p>(1) <i>Clyde + Myrtle Foster</i> all - 1956- 1957 1958 1959 1960 1961</p> <p><i>Myrtle Foster</i> all 1961</p>	<p>S. W. of N. E.</p> <p>(1) <i>Luther Parr</i> all 1956 1957 1958 1959 1960 1961</p>	<p>S. E. of N. E.</p>
<p>N. W. of S. W.</p> <p><i>The Gladden Subd.</i></p> <p>(1) <i>Grace K. + H. E.</i> <i>Chit Noant et al</i> 45% int. 1956- 1957 1958 1959 1960 1961</p> <p>(2) <i>Wesley W. West</i> 45% int. 1956- 1957 1958 1959 1960 1961</p> <p>(3) <i>P.M. Stevenson</i> 75% int. 1956- 1957 1958 1959 1960 1961</p>	<p>N. E. of S. W.</p> <p>(1) <i>Clyde + Myrtle Foster</i> all 1956- 1957 1958 1959 1960 1961</p> <p><i>Myrtle Foster</i> all 1961</p> <p>(2) <i>Sadie M. Elmore + Fernwood Mitchell</i> all 1956- 1957 1958 1959 1960 1961</p>	<p>N. W. of S. E.</p> <p>(1) <i>Grace K. + H. E.</i> <i>Chit Noant et al</i> all - 45% int - 1956- 1957 1958 1959 1960 1961</p> <p>(2) <i>Wesley W. West</i> 45% int. 1956- 1957 1958 1959 1960 1961</p> <p>(3) <i>P.M. Stevenson</i> 10% int. 1956- 1957 1958 1959 1960 1961</p>	<p>N. E. of S. E.</p> <p>(1) <i>Franklin Gladden</i> all - 1956- 1957 1958 1959 1960 1961</p>
<p>S. W. of S. W.</p> <p>(1) <i>John Gladden</i> <i>Part</i> <i>The Gladden Subd.</i></p> <p>(2) <i>Robert Chandler</i> 13.25 acs - 1956- 1957</p> <p>(3) <i>Davis Day Timber</i> 13 acs 1958 1959 1960 1961</p> <p>(4) <i>Grace K. + H. E.</i> <i>Chit Noant et al</i> 45% int. all 1956- 1957 1958 1959 1960 1961</p> <p>(5) <i>Wesley W. West</i> 45% int. in 1956- 1957 1958 1959 1960 1961</p>	<p>S. E. of S. W.</p> <p>(1) <i>Clyde + Myrtle Foster</i> all - 1956- 1957 1958 1959 1960 1961</p> <p><i>Clyde Foster</i> all 1961</p>	<p>S. W. of S. E.</p> <p>(1) <i>Miss Sarah Bette Gladden</i> wife - 22 acs - 1956- 1957 1958 1959 1960 1961</p> <p>(2) <i>Sarah Belle + Mrs. Lead</i> all 1956- 1957 1958 1959 1960 1961</p>	<p>S. E. of S. E.</p> <p>(1) <i>Mr. Myrtle + Howard</i> 12 acs 1956 1957 1958 1959 1960 1961</p> <p>(2) <i>A. R. John Willis</i> all 30 acs 1956- 1957 1958 1959 1960 1961</p>

Scale—1 inch=300 Ft.

COUNTY

SECTION

30

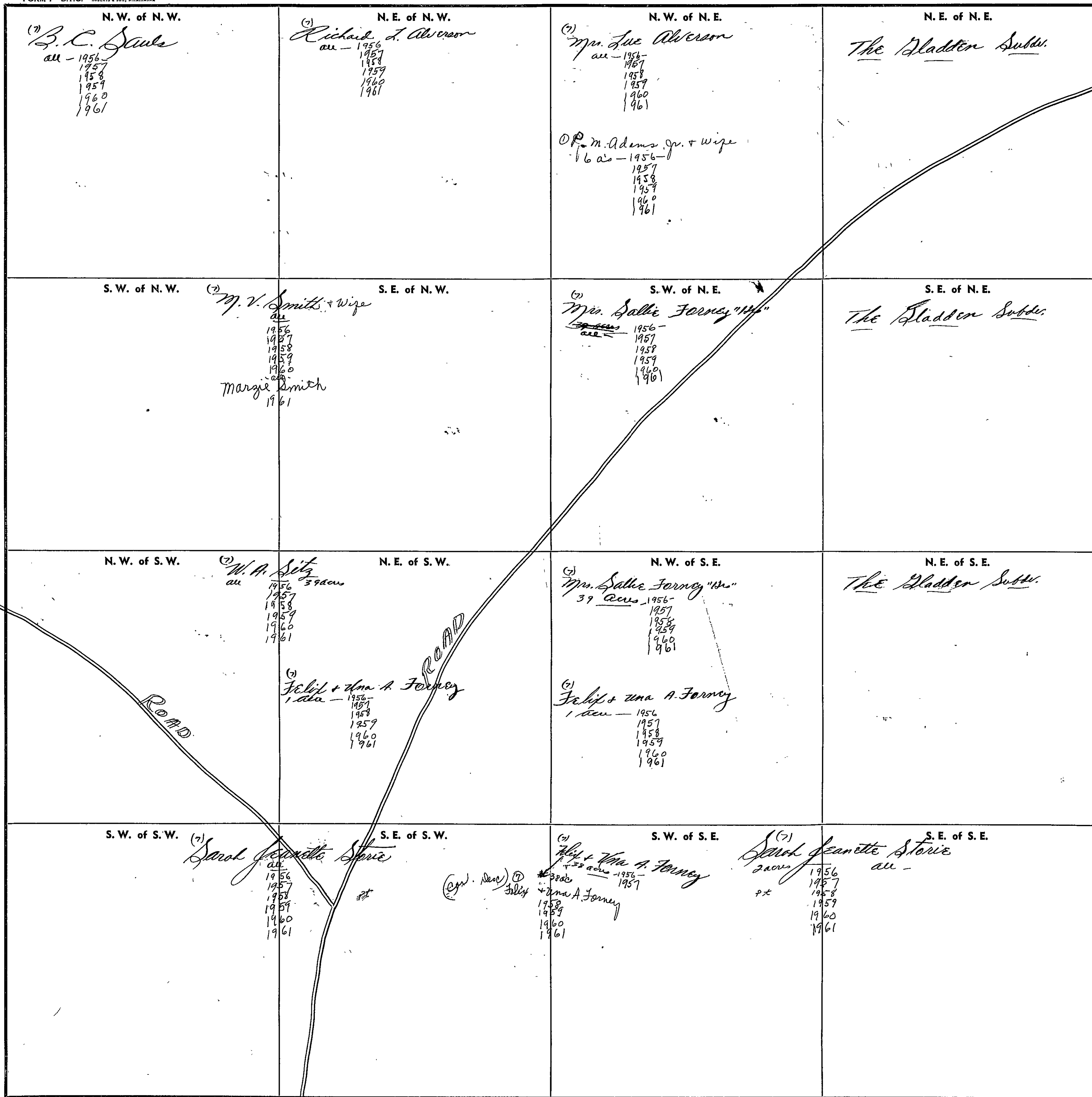
TOWNSHIP

10

RANGE

7

FORM 1—S.T.C.—ROBERTS & SON, BIRMINGHAM



Scale—1 inch=300 Ft.

COUNTY

SECTION

31

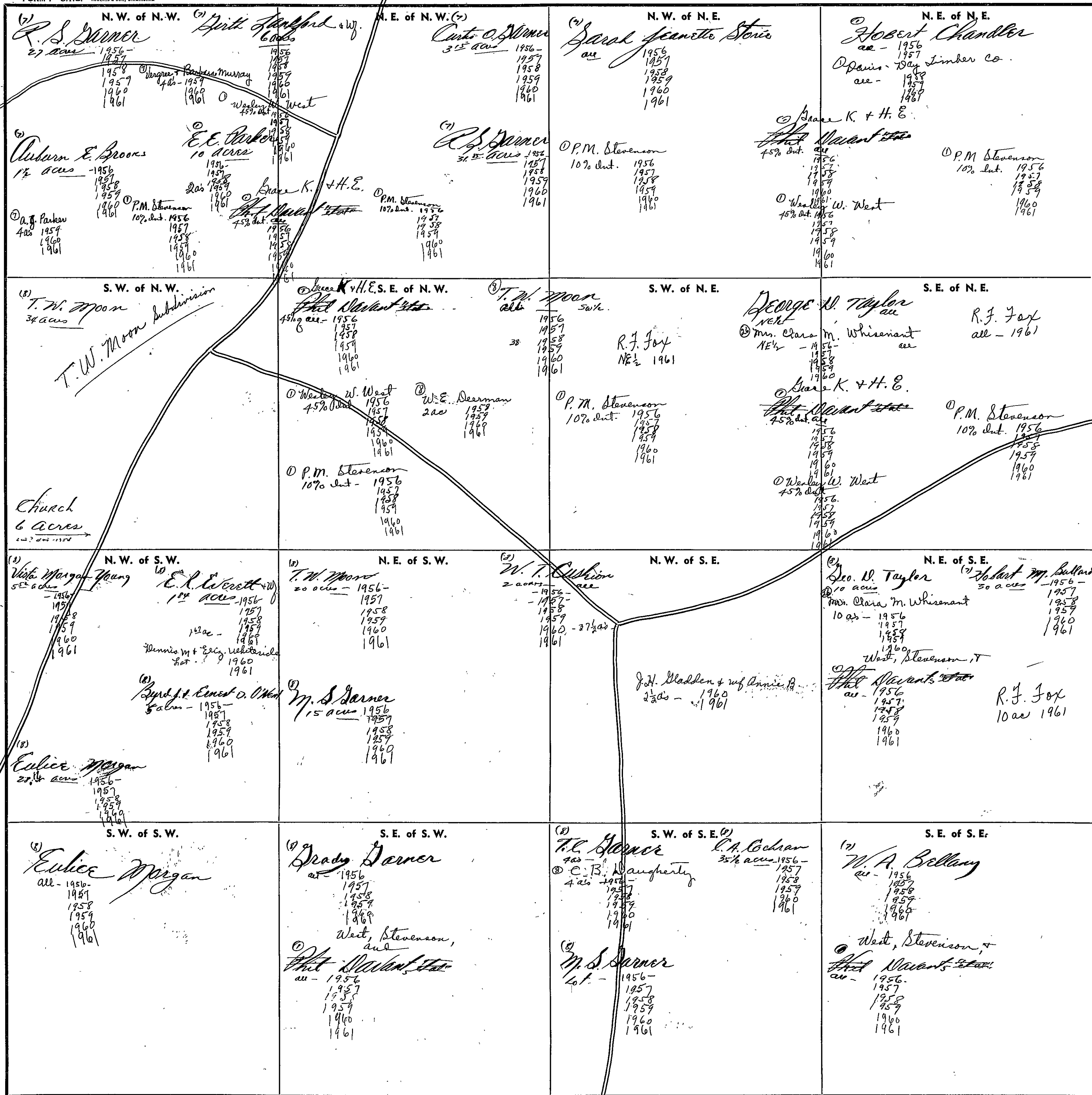
TOWNSHIP

10

RANGE

7

FORM 1—S.T.C.—ROBERTS & SON, BIRMINGHAM



Scale—1 inch=300 Ft.

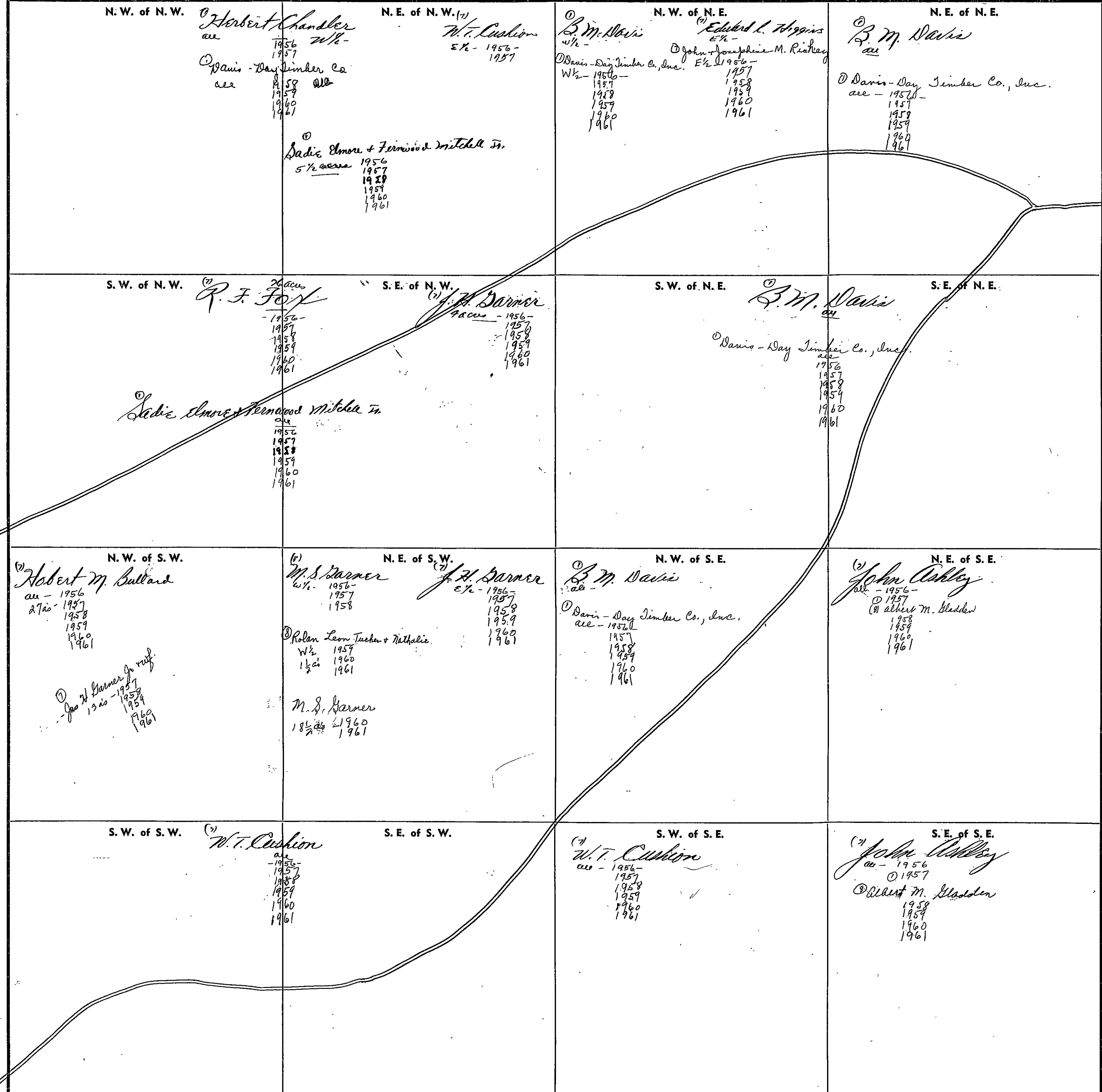
COUNTY

SECTION 32

TOWNSHIP 10

RANGE 7

FORM 1—S.T.C.—ROBERTS & SON, BIRMINGHAM



Scale—1 inch—300 Ft.

COUNTY _____

SECTION 33

TOWNSHIP 10

RANGE 7

FORM 1—S.T.C.—ROBERTS & SON, BIRMINGHAM

<p>N. W. of N. W.</p> <p>Lee F. Steele all - 1956-1957 1958 1959 1960 1961</p> <p>Davis - Day Timber Co., Inc. all - 1956-1957 1958 1959 1960 1961</p>	<p>N. E. of N. W. (27)</p> <p>Shirley E. Holcomb NE 1/4 - 1956-1957 1958 1959 1960 1961</p> <p>Jane R. Satterfield & wife SW 1/4 1956-1957 1958 1959 1960 1961</p>	<p>N. W. of N. E.</p> <p>J. H. Garry all - 1956-1957 1958 1959 1960 1961</p>	<p>N. E. of N. E.</p>
<p>S. W. of N. W.</p> <p>Lee F. Steele all - 1956-1957 1958 1959 1960 1961</p> <p>Davis - Day Timber Co., Inc. all - 1956-1957 1958 1959 1960 1961</p>	<p>S. E. of N. W.</p> <p>J. H. Garry all - 1956-1957 1958 1959 1960 1961</p>	<p>S. W. of N. E.</p> <p>Jas. R. Satterhill & wife W 1/2 - (26 3/4 ac) 1956-1957 1958 1959 1960 1961</p> <p>West, Stevenson, and Phil Wadant, et al. III Section 1956-1957 1958 1959 1960 1961</p>	<p>S. E. of N. E. (27)</p> <p>Shirley E. Holcomb E 1/2 (26 3/4 ac) - 1956-1957 1958 1959 1960 1961</p>
<p>N. W. of S. W.</p> <p>T. W. Moon all - 1956-1957 1958 1959 1960 1961</p>	<p>N. E. of S. W. (2)</p> <p>Miss Sarah B. Bladder W 1/2 (26 3/4 ac) - 1956-1957 1958 1959 1960 1961</p> <p>Sarah Belle D. McLeod 26 3/4 ac. 1961</p>	<p>N. W. of S. E.</p> <p>Franklin Bladder E 1/2 (26 3/4 ac) 1956-1957 1958 1959 1960 1961</p>	<p>N. E. of S. E.</p> <p>J. H. Garry all - 1956-1957 1958 1959 1960 1961</p>
<p>S. W. of S. W.</p> <p>Horace Bladder all - 1956-1957 1958 1959 1960 1961</p>	<p>S. E. of S. W.</p>	<p>S. W. of S. E.</p> <p>J. H. Garry all - 1956-1957 1958 1959 1960 1961</p>	<p>S. E. of S. E.</p> <p>Augustus C. Bryant all - 1956-1957 1958 1959 1960 1961</p>

Scale—1 inch=300 Ft.

COUNTY _____

SECTION

34

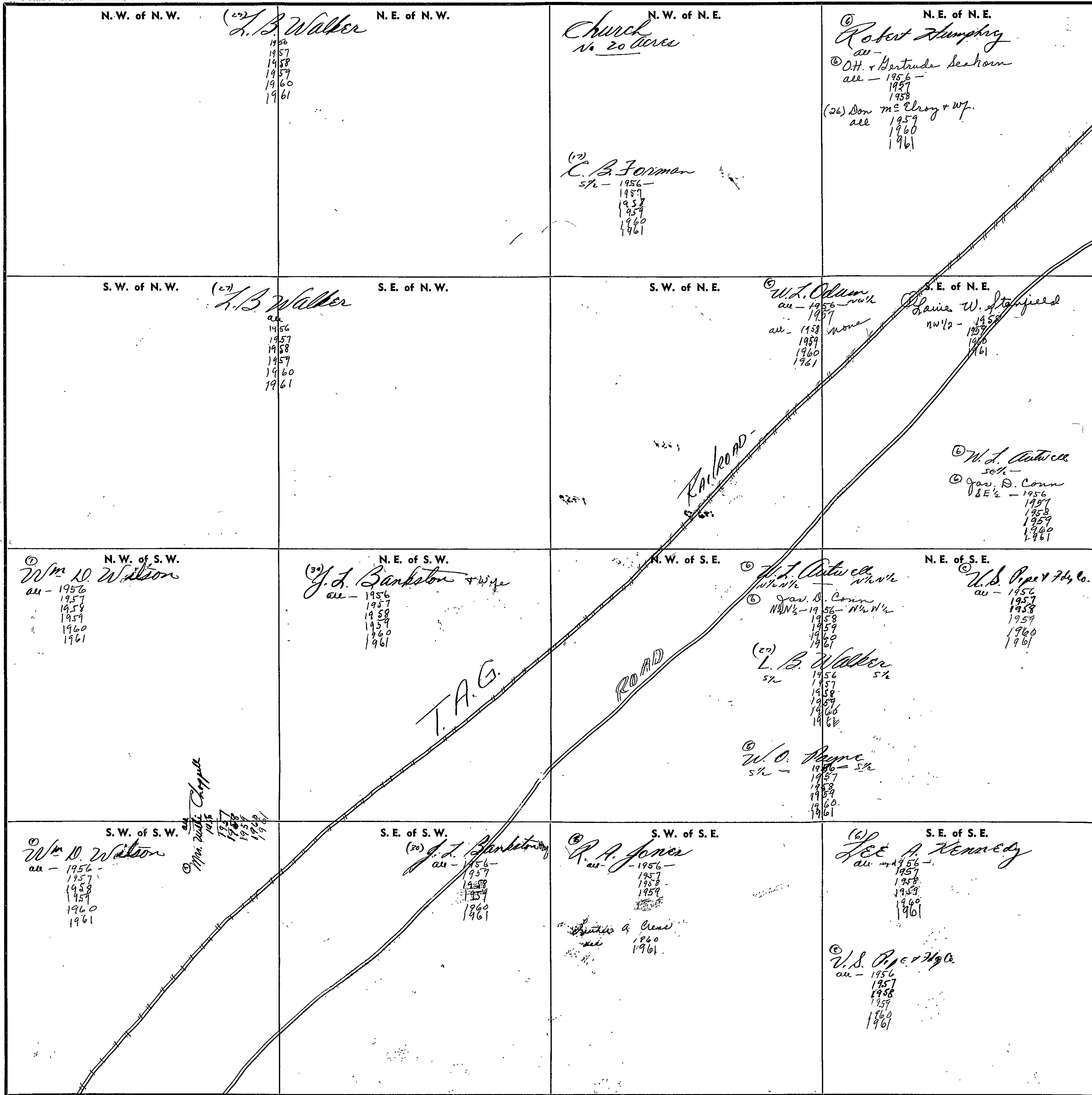
TOWNSHIP

10

RANGE

7

FORM 1—S.T.C.—ROBERTS & SON, BIRMINGHAM



Scale—1 inch=300 Ft.


COUNTY

SECTION 35

TOWNSHIP 10

RANGE 7

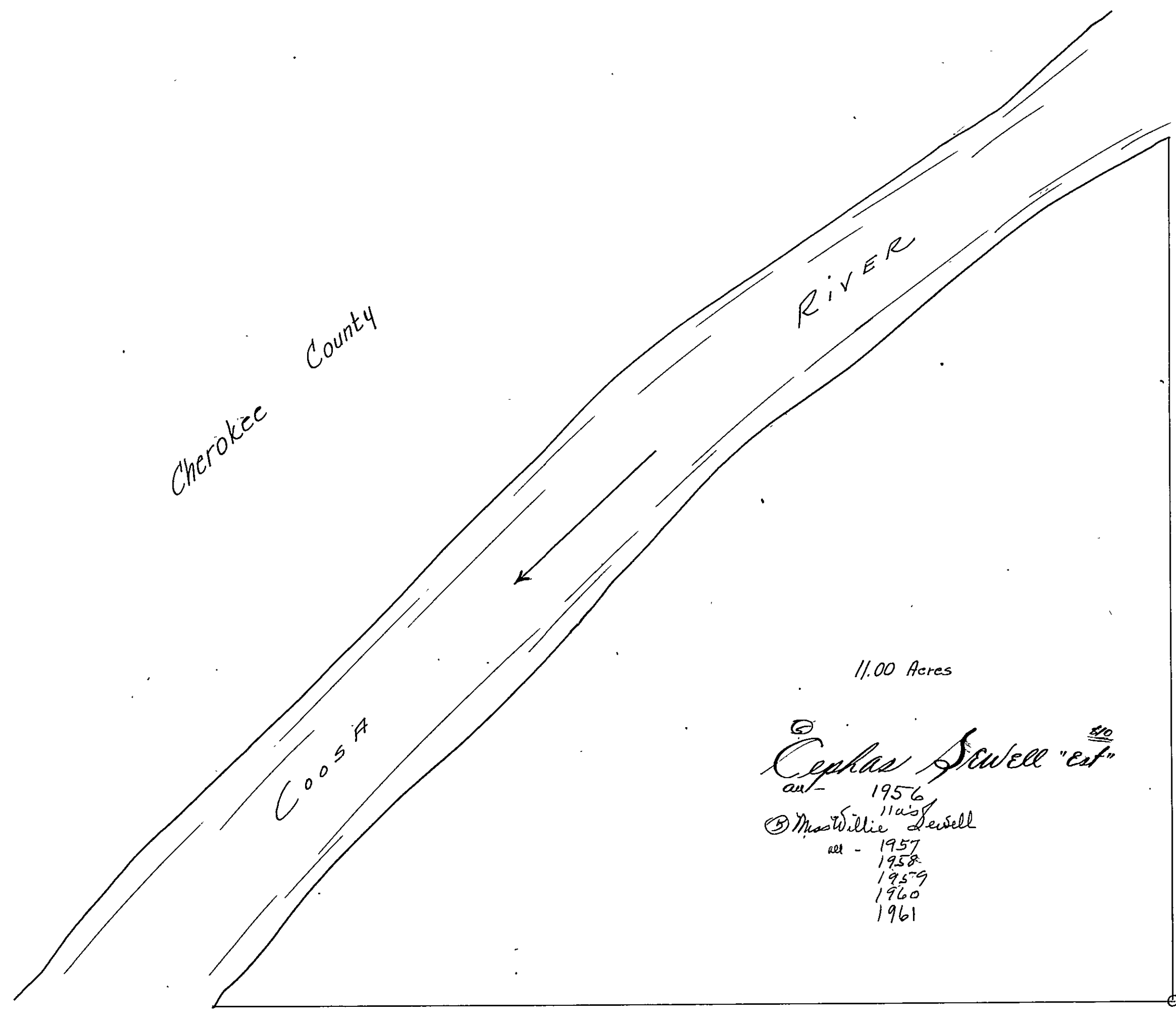
FORM 1—S.T.C.—ROBERTS & SON, BIRMINGHAM



Scale—1 inch=300 Ft.

COUNTY _____

SEC. 31, TP. 10S, R8E, S.E. of RIVER



Cherokee County

COOSA R

RIVER



11.00 Acres

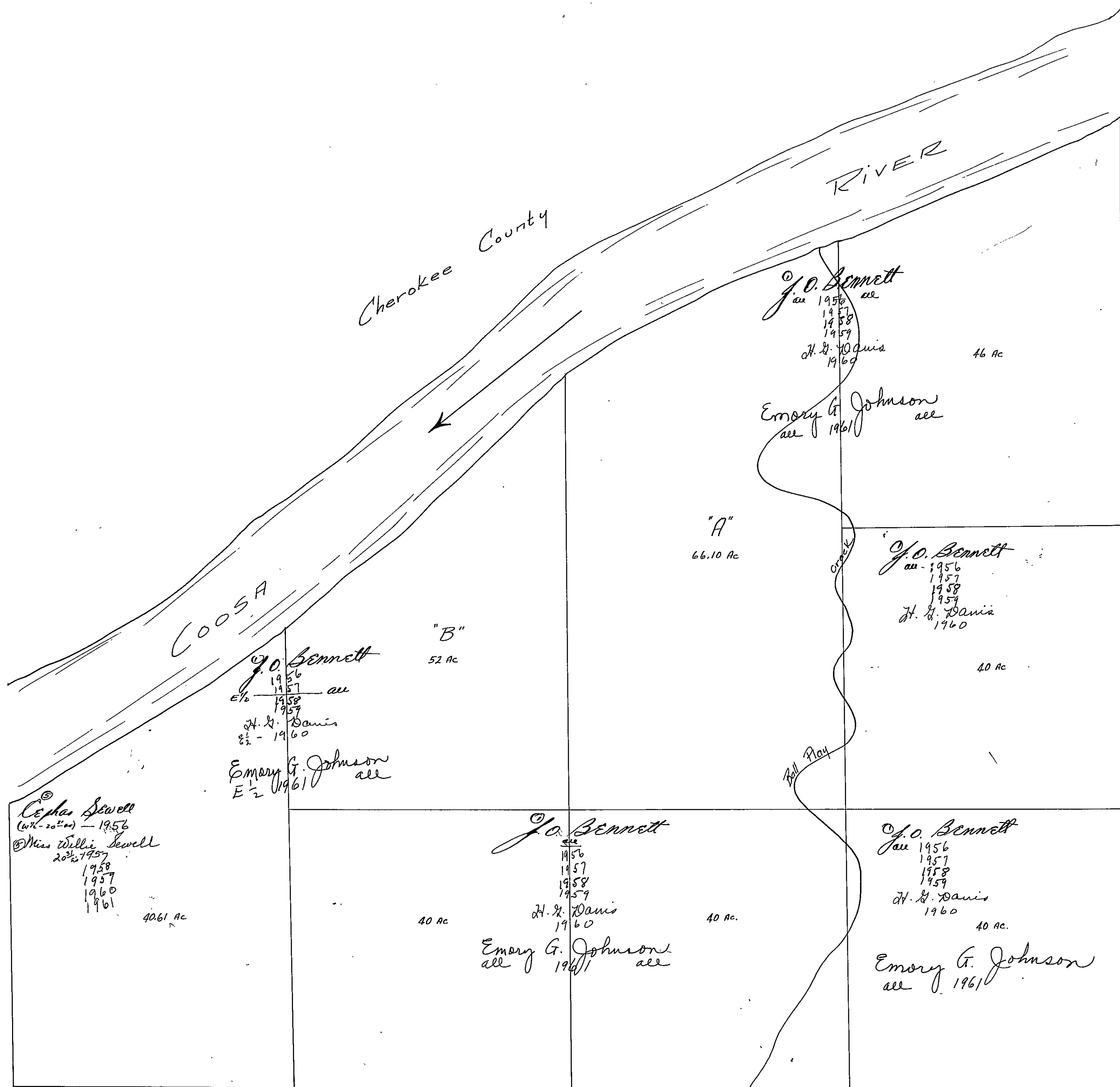
Cephas Stowell ^{est.}

1956
1957
1958
1959
1960
1961

Max Willie Sewell

S.E. Cor.
SEC. 31

SEC. 32, TP. 10S, R. 8E



Cherokee County

RIVER

COOSA

"A"
66.10 Ac

"B"
52 Ac

Cephas Sewell
(with - 20th ac) - 1956
Miss Willie Sewell
20th ac 1957
1958
1959
1960
1961
40.61 Ac

J.O. Bennett
all 1956
E 1/2 - 1957
1958
1959
H. H. Davis
E 1/2 - 1960
Emory G. Johnson
E 1/2 1961 all

J.O. Bennett
all 1956
1957
1958
1959
H. H. Davis
1960
Emory G. Johnson
all 1961

J.O. Bennett
all 1956
1957
1958
1959
H. H. Davis
1960
Emory G. Johnson
all 1961

J.O. Bennett
all 1956
1957
1958
1959
H. H. Davis
1960
40 Ac

J.O. Bennett
all 1956
1957
1958
1959
H. H. Davis
1960
Emory G. Johnson
all 1961
40 Ac

Ball Play

SEC. 33, TP 10S, R 8 E.

200
19
59
34
50
41.40
5.9
64.40
457.30



COOSA

RIVER

J.O. Bennett
au

J.O. Bennett
au

34.50 Ac.

41.40 Ac.

J.O. Bennett
au au

J.O. Bennett
au

59 Ac.

40 Ac.

road

58 Ac.

J.O. Bennett
all of Section

1956
1957
1958
1959

H. H. Davis
1960

J.O. Bennett
au au

Emory G. Johnson
1961

J.O. Bennett
au

40 Ac.

40 Ac.

64.40 Ac.

J.O. Bennett
au au

40 Ac.

40 Ac.

SECTION 1

TOWNSHIP 11

RANGE 3

FORM 1—S.T.C.—ROBERTS & SON, BIRMINGHAM

<p>N. W. of N. W.</p> <p><i>Marshall County</i></p> <p><i>line</i></p> <p>(12) Cecil Jacks 10 acs all 1956 1957 1958 1959 1960 1961</p>	<p>N. E. of N. W.</p> <p>(1) Phil Davant "Est" all N¹/₂ N¹/₂ of section</p> <p>GRACE + H. E. DAVANT - 45% P. G. SHANNON - 10% Wesley West - 45%</p> <p>all N¹/₂ N¹/₂ section</p> <p>1956 1957 1958 1959 1960 1961</p>	<p>N. W. of N. E.</p> <p>(12) J. H. Grand out Hwy all 1956 1957 1958 1959 1960 1961</p> <p>none</p> <p>Uther Hammett all 1961</p>	<p>N. E. of N. E. (12)</p> <p>W. B. Skillman pt - 1956- 1957 1958 1959 1960 1961</p> <p>(12) Verbor J. Ellison pt - 1956 1957 1958 1959 1960 1961</p> <p>(12) Henry Taylor pt - 1956 - W. E. Taylor - 1957 J. Rook - Sold</p> <p>1956 1957 1958 1959 1960 1961</p>
<p>S. W. of N. W.</p> <p>(12) J. T. Smead "Est" all 1956 1957 1958 1959 1960 1961</p> <p>(1) Phil Davant "Est" all -</p>	<p>S. E. of N. W.</p> <p>(12) J. T. Smead "Est" all 1956 1957 1958 1959 1960 1961</p> <p>(1) Federal Land Bank of N.O. all 1956 1957 1958 1959 1960 1961</p>	<p>S. W. of N. E.</p> <p>(12) Henry Taylor pt - 1956 - W. E. Taylor - 1957 J. Rook - Sold</p> <p>(1) J. T. Robbins + Wf. pt - 1956 1957 1958 1959 1960 1961</p>	<p>S. E. of N. E.</p> <p>(12) Henry Taylor pt - 1956 - W. E. Taylor - 1957 J. Rook - Sold</p> <p>(1) J. T. Robbins + Wf. pt - 1956 1957 1958 1959 1960 1961</p>
<p>N. W. of S. W.</p> <p>(1) Phil Davant "Est" all -</p> <p>(12) J. T. Smead "Est" all 1956 1957 1958 1959 1960 1961</p> <p><i>Grant N. D. Davant - 45% P. G. Shannon - 10% Wesley West - 45%</i></p> <p>1956 1957 1958 1959 1960 1961</p>	<p>N. E. of S. W.</p> <p>(12) J. T. Smead "Est" all 1956 1957 1958 1959 1960 1961</p>	<p>N. W. of S. E.</p> <p>(12) W. T. Syar "Est" all - 1966 1957 1958 1959 1960 1961</p> <p>ROAD</p>	<p>N. E. of S. E. (12)</p> <p>J. H. Stoncher 1/2 acs - 1956- 1957 1958 1959 1960 1961</p> <p>(12) M. L. Fowler pt of 20 acs 1956 1957 1958 1959</p> <p>Char + Lula Wilmore pt # 22 1960 1961</p>
<p>S. W. of S. W.</p> <p>(12) J. T. Smead "Est" all 1956 1957 1958 1959 1960 1961</p>	<p>S. E. of S. W.</p> <p>(12) J. T. Smead "Est" all 1956 1957 1958 1959 1960 1961</p>	<p>S. W. of S. E.</p> <p>(12) J. H. Stoncher all 1956 1957 1958 1959 1960 1961</p>	<p>S. E. of S. E. (12)</p> <p>M. L. Fowler pt of 20 acs 1956 1957 1958 1959</p> <p>Char + Lula Wilmore pt # 22 1960 1961</p>

COUNTY _____

Scale—1 inch=300 Ft.

SECTION

2

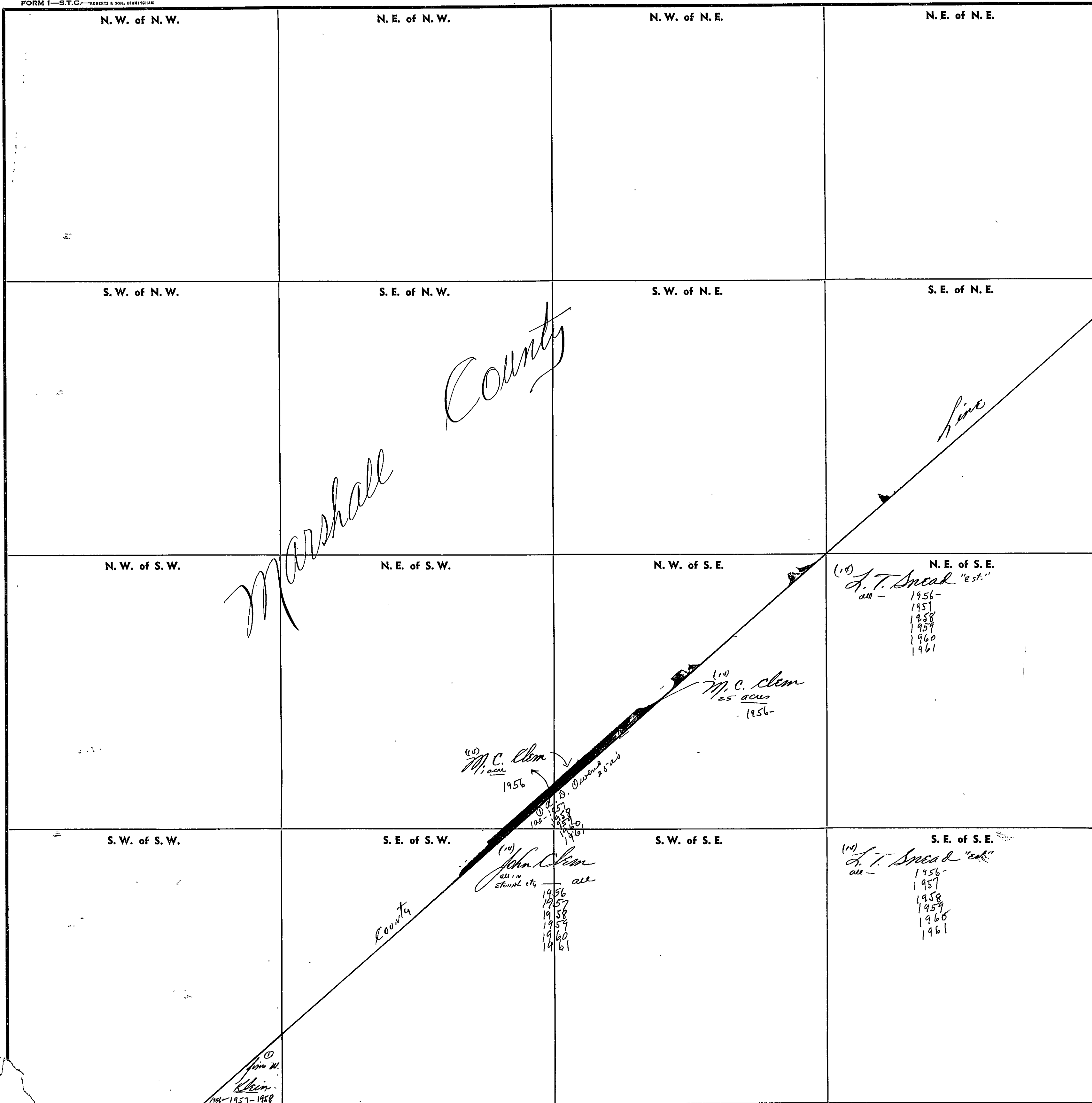
TOWNSHIP

11

RANGE

3

FORM 1—S.T.C.—ROBERTS & SON, BIRMINGHAM



N. W. of N. W.

N. E. of N. W.

N. W. of N. E.

N. E. of N. E.

S. W. of N. W.

S. E. of N. W.

S. W. of N. E.

S. E. of N. E.

N. W. of S. W.

N. E. of S. W.

N. W. of S. E.

N. E. of S. E.

S. W. of S. W.

S. E. of S. W.

S. W. of S. E.

S. E. of S. E.

Marshall County

Marshall

County

(10) *A. T. Smeal "est."*
 all -
 1956-
 1957
 1958
 1959
 1960
 1961

(10) *M. C. Clem*
 25 acs
 1956-

(10) *M. C. Clem*
 1956

(10) *John Clem*
 all in
 1956
 1957
 1958
 1959
 1960
 1961

(10) *A. T. Smeal "est."*
 all -
 1956-
 1957
 1958
 1959
 1960
 1961

(10) *John W. Klein*
 1957-1958
 1959
 1960
 1961

Scale—1 inch=300 Ft.

COUNTY

SECTION

10

TOWNSHIP

11

RANGE

3

FORM 1—S.T.C.—ROBERTS & SON, BIRMINGHAM

N. W. of N. W.	N. E. of N. W.	N. W. of N. E.	N. E. of N. E.
S. W. of N. W.	S. E. of N. W.	S. W. of N. E.	S. E. of N. E.
N. W. of S. W.	N. E. of S. W.	N. W. of S. E.	N. E. of S. E.
S. W. of S. W.	S. E. of S. W.	S. W. of S. E.	S. E. of S. E.

Ⓞ B.
Eliac King
all-1256-
1957
1958
1959
1960
1961

(17)
C. S. Forman
all-
1956-
1957
1958
1959
1960
1961

(18)
A. F. Ingram
all-1956-
1957
1958
1959
1960
1961

Ⓞ B.
Eliac King
all-
1956-
1957
1958
1959
1960
1961

Line

County

Scale—1 inch=300 Ft.

COUNTY _____

SECTION

12

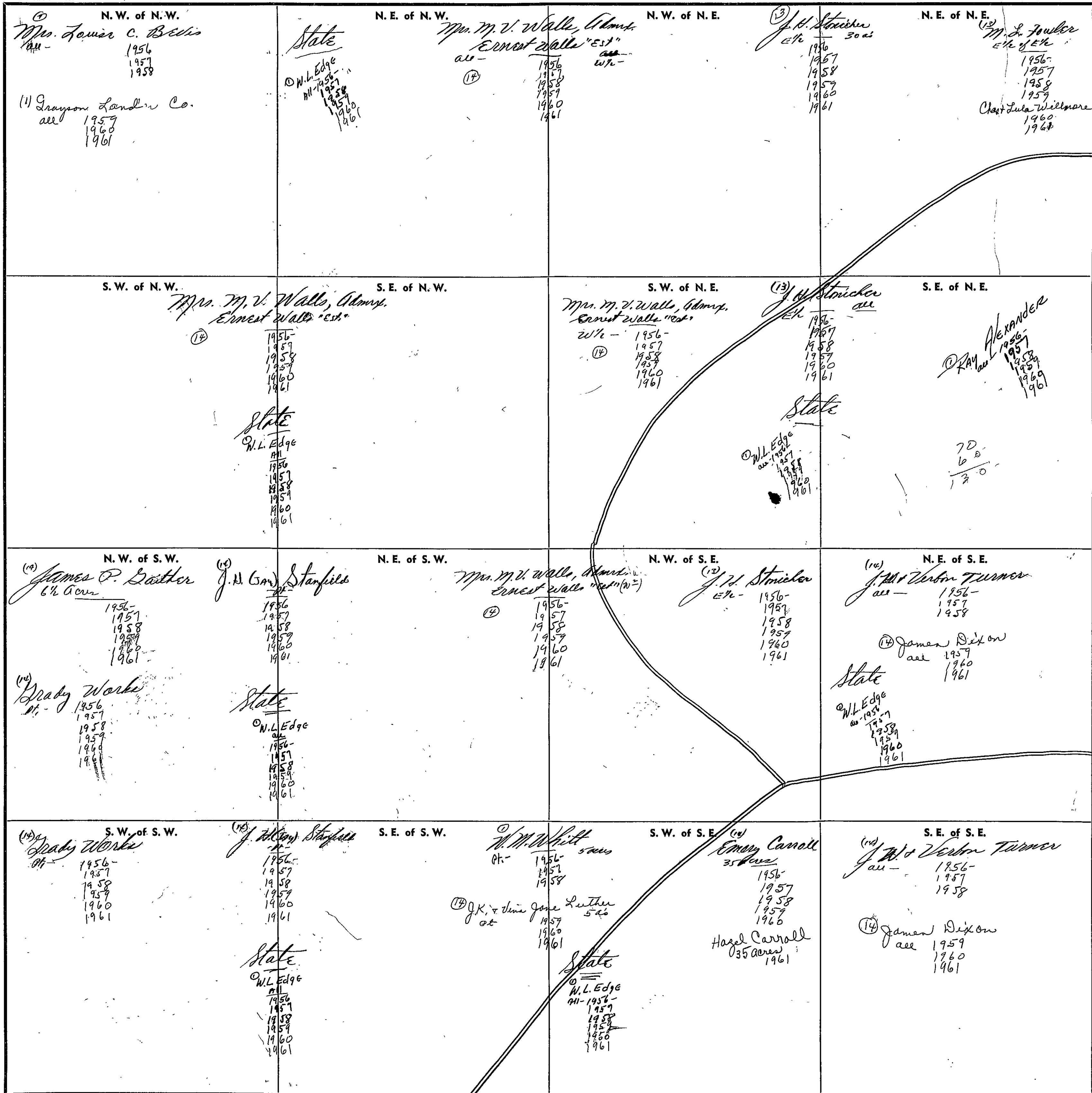
TOWNSHIP

11

RANGE

3

FORM 1—S.T.C.—ROBERTS & SON, BIRMINGHAM



Scale—1 inch—300 Ft.

COUNTY

SECTION

13

TOWNSHIP

11

RANGE

3

FORM 1—S.T.C.—ROBERTS & SON, BIRMINGHAM

<p>N. W. of N. W.</p> <p><i>W.P. Edge</i> 1956 1957 1958 1959 1960 1961</p> <p><i>W.M. White</i> 1956- 1957 1958</p> <p><i>J.K. + Vina Jane Luther</i> 1959 1960 1961</p>	<p>N. E. of N. W.</p> <p><i>W.M. White</i> 1956- 1957 1958</p> <p><i>J.K. + Vina Jane Luther</i> 5 ac 1959 1960 1961</p>	<p>N. W. of N. E.</p> <p><i>Emory Carroll</i> 26 acres 1956 1957 1958 1959 1960</p> <p><i>Hazel Carroll</i> 26 acres 1961</p>	<p>N. E. of N. E.</p> <p><i>J.W. + Vernon Turner</i> ac - 1956- 1957 1958</p> <p><i>James Dixon</i> ac 1959 1960 1961</p>
<p>S. W. of N. W.</p> <p><i>W.M. White</i> 1956- 1957 1958</p> <p><i>J.K. + Vina Jane Luther</i> 1959 1960 1961</p>	<p>S. E. of N. W.</p>	<p>S. W. of N. E.</p> <p><i>J.P. McLaughlin</i> ac 1956 1957 1958 1959 1960 1961</p>	<p>S. E. of N. E.</p>
<p>N. W. of S. W. (14)</p> <p><i>Walter Nixon</i> 3 1/2 ac -</p> <p><i>T.A. + Georgia B. Terrell</i> ac 1956 1957 1958 1959 1960 1961</p> <p><i>E.W. Pogue</i> 14 of 59 ac 1956- 1957 1958 1959 1960 1961</p> <p><i>E.H. Woods</i> 1961</p>	<p>N. E. of S. W.</p> <p><i>J.E. Casey</i> 1 ac 1957 1958 1959 1960 1961</p> <p><i>Harriet Casey</i> 1 ac 1957 1958 1959 1960 1961</p>	<p>N. W. of S. E.</p> <p><i>C.M. Eddy</i> 2 1/2 - 1956 1957 1958</p> <p><i>W.A. Hammett</i> W 1/2 1959 1960 1961</p> <p><i>J.P. Nesbitt</i> 5 1/2 - <i>J.T. Warburg</i> E 1/2 1956 1957 1958 1959 1960 1961</p>	<p>N. E. of S. E.</p> <p><i>J.P. McLaughlin</i> ac - 1956 1957 1958 1959 1960 1961</p>
<p>S. W. of S. W.</p> <p><i>Walter Nixon</i> ac <i>E.H. + P.L. McDonald</i> ac - 10 ac 1956 1957 1958 1959 1960 1961</p> <p><i>J.P. Nesbitt</i> 13 ac 1956- 1957 1958 1959 1960 1961</p> <p><i>J.B. Casey</i> 3 ac - 1957 1958 1959 1960 <i>Mrs. Julia Casey</i> 1960</p>	<p>S. E. of S. W.</p> <p><i>T.A. + Georgia B. Terrell</i> 16 acres 1956- 1957 1958 1959 1960 1961</p> <p><i>E.W. Pogue</i> 14 of 59 acres 1956- 1957 1958 1959 1960 1961</p> <p><i>J.P. Nesbitt</i> 13 ac 1956- 1957 1958 1959 1960 1961</p> <p><i>Mrs. Nellie Turner</i> 13 ac - 1961</p> <p><i>E.H. Woods</i> 1961</p>	<p>S. W. of S. E.</p> <p><i>C.M. Eddy</i> 2 1/2 - 1956 1957 1958</p> <p><i>W.A. Hammett</i> W 1/2 1959 1960 1961</p> <p><i>J.P. Nesbitt</i> 5 1/2 - <i>J.T. Warburg</i> E 1/2 1956 1957 1958 1959 1960 1961</p>	<p>S. E. of S. E.</p> <p><i>J.P. McLaughlin</i> ac - 1956 1957 1958 1959 1960 1961</p>

Scale—1 inch=300 Ft.

COUNTY

SECTION 14

TOWNSHIP 11

RANGE 3

FORM 1—S.T.C.—ROBERTS & SON, BIRMINGHAM

<p>N. W. of N. W.</p> <p><i>Jim W. Klein</i> all -</p>	<p>N. E. of N. W.</p> <p><i>(14) Fred Phillips</i> No. 30 acs 1956- 1957 1958 1959 1960 1961</p> <p>State 10 ac</p>	<p>N. W. of N. E.</p> <p><i>(14) Paul Goble</i> 30 acs 1956- 1957 1958 1959 1960 1961</p> <p>Mr. Beattie Goble 30 ac. 1957 1958 1959 1960 1961</p> <p>State 10 ac</p> <p>W. L. Edge 10 ac</p>	<p>N. E. of N. E.</p> <p><i>(14) B. Goble</i> 50 acs 1956- 1957 1958 1959 1960 1961</p> <p>State 10 ac</p> <p>W. L. Edge 10 ac</p>
<p>S. W. of N. W.</p> <p><i>Jim W. Klein</i> all -</p>	<p>S. E. of N. W.</p> <p><i>(14) Mr. J. B. Phillips</i> all - 1956 1957 1958 1959 Fred + Wallace Phillips 1960 1961</p> <p>State</p>	<p>S. W. of N. E.</p> <p><i>(14) Mr. J. B. Phillips</i> 30 ac</p> <p>State</p> <p>30 acs Fred + Wallace Phillips W. L. Edge all - 1956- 1957 1958 1959 1960 1961</p> <p>B. Goble NE 10 ac</p> <p>Andree E. Sprinkle 1961</p>	<p>S. E. of N. E.</p> <p>State</p>
<p>N. W. of S. W.</p> <p><i>(14) R. H. Doble</i> all - 1956- 1957 1958 1959 1960 1961</p>	<p>N. E. of S. W.</p> <p><i>(14) Mrs. Stella c. Ward</i> all - 1956- 1957 1958 1959 M. H. Ingram 1960 1961</p> <p>State</p> <p>W. L. Edge all - 1956 1957 1958 1959 1960 1961</p>	<p>N. W. of S. E.</p> <p><i>(14) E. B. Phillips</i> pt. of 1.25 acs 1956- 1957 1958 1959 1960 1961</p>	<p>N. E. of S. E.</p> <p><i>(14) Mr. J. B. Phillips</i> pt. of 75% acs 1956- 1957 1958 1959 Fred + Wallace Phillips 1960 1961</p> <p>State</p> <p>W. L. Edge all - 1956 1957 1958 1959 1960 1961</p>
<p>S. W. of S. W.</p> <p><i>(14) Mr. Flannice Doble</i> all - 1956- 1957 1958 1959 1960 1961</p>	<p>S. E. of S. W.</p> <p><i>(14) C. M. Shelton</i> all - 1956- 1957 1958 1959 1960 1961</p> <p>State</p> <p>W. L. Edge all - 1956 1957 1958 1959 1960 1961</p> <p>M. H. Ingram 1960 1961</p>	<p>S. W. of S. E.</p> <p><i>(14) E. B. Phillips</i> pt. of 1.25 acs 1956- 1957 1958 1959 1960</p> <p>State</p> <p>W. L. Edge all - 1956 1957 1958 1959 1960 1961</p>	<p>S. E. of S. E.</p> <p><i>(14) Mr. J. B. Phillips</i> 10 acs 1956- 1957 1958 1959 Fred + Wallace Phillips 1960 1961</p>

Scale—1 inch=300 Ft.

COUNTY _____

SECTION

15

TOWNSHIP

11

RANGE

3

FORM 1—S.T.C.—ROBERTS & SON, BIRMINGHAM

<p>N. W. of N. W.</p>	<p>N. E. of N. W.</p>	<p>N. W. of N. E.</p> <p>Mo. (52) Mary La Murphree 30 acres 1956 1957 1958 1959 1960 1961</p>	<p>N. E. of N. E.</p> <p>Jim W. Klein all - 1956 1957 1958 1959 1960 1961</p>
<p>S. W. of N. W.</p>	<p>S. E. of N. W.</p>	<p>S. W. of N. E.</p> <p>W.M. Jenkins all - 1956 1957 1958 1959 1960 1961</p>	<p>S. E. of N. E.</p> <p>Berta Hill all - 1956 1957 1958 1959 1960 1961</p>
<p>N. W. of S. W.</p>	<p>N. E. of S. W.</p>	<p>N. W. of S. E.</p> <p>(10) Mrs. A. Smith all - 1956 1957 1958 (11) L. H. Hatley all 1959 Mrs. Kinley C. Stover all - 1960 1961</p> <p>(10) Mrs. A. Smith all - 1956 1957 1958 (11) L. H. Hatley all 1959</p>	<p>N. E. of S. E.</p> <p>Berta Hill 700 Sample - all 1956 1957 1958 1959 1960 1961</p>
<p>S. W. of S. W.</p>	<p>S. E. of S. W.</p> <p>(10) B. Doble 87 acres in SW 1/4 1956 1957 1958 1959 1960 1961</p> <p>(10) John Doble 15 acres 1956 1957 1958 1959 1960 1961</p> <p>(10) Paul Doble 15 acres 1956 1957 1958 1959 1960 1961</p> <p>(10) W. L. Edge 8 acs 1956 1957 1958 1959 1960 1961</p> <p>(10) J. H. Lusk 13 1/2 acs 1956 1957 1958 1959 1960 1961</p> <p>(10) Johnnie Clegg 1 acre 1956 1957 1958 1959 1960 1961</p> <p>(10) Arnel Symon all - 1956 1957 1958 1959 1960 1961</p>	<p>S. W. of S. E.</p> <p>(10) Mrs. A. Smith all - 1956 1957 1958 (11) L. H. Hatley all 1959 Mrs. Kinley C. Stover all - 1960 1961</p> <p>(10) Mrs. A. Smith all - 1956 1957 1958 (11) L. H. Hatley all 1959</p>	<p>S. E. of S. E.</p> <p>(10) Mrs. Mary La Murphree all - 1956 1957 1958 1959 1960 1961</p> <p>(10) Phil Stant et al all - Grant H. E. Stant - 45% D. M. Stantman - 10% Wesley West - 45% 1956 1957 1958 1959 1960 1961</p>

COUNTY

Scale—1 inch=300 Ft.

SECTION

21

TOWNSHIP

11

RANGE

11

FORM 1—S.T.C.—ROBERTS & SON, BIRMINGHAM

N. W. of N. W.	N. E. of N. W.	N. W. of N. E.	N. E. of N. E.
S. W. of N. W.	S. E. of N. W.	S. W. of N. E.	S. E. of N. E.
N. W. of S. W.	N. E. of S. W.	N. W. of S. E.	N. E. of S. E.
S. W. of S. W.	S. E. of S. W.	S. W. of S. E.	S. E. of S. E.

Line

County

Mr. Stalck
 M^o Blawie
 20 acs
 1956-
 1957
 1958
 (1) Ollie Cassey
 20 acs 1959
 1960
 1961
 (2) Phil Norvant et al.
 22 acs
 Dracat H. E. Norvant - 45%
 P. M. Stetson - 10%
 Wally West - 45%
 22 acs - 1956
 1957
 1958
 1959
 1960
 1961

(3) W. L. Edge
 22 acs
 1956-
 1957
 1958
 1959
 1960
 1961

S. W. of S. E. (1)
Phil Norvant et al.
 acs
 Dracat H. E. Norvant - 45%
 P. M. Stetson - 10%
 Wally West - 45%
 1956
 1957
 1958
 1959
 1960
 1961

S. E. of S. E. (1)
Robert Murphy
 acs
 1956-
 1957
 1958
 1959
 Dr. Howard Jenkins & Ray Campbell
 1960
 1961

(12) Ross Cummings
 30 acs
 (13) W. L. Edge
 30 acs - 1956-
 1957
 1958
 1959
 1960
 1961

Scale—1 inch=300 Ft.

COUNTY

<p>N. W. of N. W.</p> <p>(10) Agnes L. Bynum 13 ac 1956-1961</p> <p>(11) Ross Cummings 13 ac W.L. Edge 13 ac 1956-1961</p>	<p>N. E. of N. W.</p> <p>(10) Bert's Hill 3 1/2 acs 1956-1961</p> <p>(11) W.J. Bradford 13 ac 1956-1961</p> <p>(12) Harold J. White 13 ac 1956-1961</p>	<p>N. W. of N. E.</p> <p>(10) C.V. Dixon 13 ac 1956-1961</p> <p>(11) C.E. Turner 13 ac 1956-1961</p> <p>(12) J.E. Talton 13 ac 1956-1961</p>	<p>N. E. of N. E.</p> <p>(10) John Turner 13 ac 1956-1961</p> <p>(11) W.J. Bradford 13 ac 1956-1961</p> <p>(12) Norman O. Gibbs 13 ac 1961</p>
<p>S. W. of N. W.</p> <p>(10) Agnes L. Bynum 13 ac 1956-1961</p> <p>(11) Ross Cummings 37 ac W.L. Edge 37 ac 1956-1961</p>	<p>S. E. of N. W.</p> <p>(10) W.R. Dixon 2 1/2 ac 1956-1961</p> <p>(11) Harold J. White 37 ac 1956-1961</p>	<p>S. W. of N. E.</p> <p>(10) C.V. Dixon 13 ac 1956-1961</p> <p>(11) C.E. Turner 13 ac 1956-1961</p>	<p>S. E. of N. E.</p> <p>(10) W.J. Bradford 13 ac 1956-1961</p> <p>(11) Rabin A. Vickery 13 ac 1956-1961</p> <p>(12) Harold J. White 13 ac 1956-1961</p>
<p>N. W. of S. W.</p> <p>(10) Robert Murphy 11 ac 1956-1961</p> <p>(11) Mrs. Nancy Turner 27 ac 1956-1961</p> <p>(12) W.R. Dixon 13 ac 1961</p>	<p>N. E. of S. W.</p> <p>(10) John W. Harris 13 ac 1956-1961</p> <p>(11) Mrs. Nancy Turner 25 ac 1956-1961</p> <p>(12) W.L. Dixon 13 ac 1956-1961</p>	<p>N. W. of S. E.</p> <p>(10) W.L. Dixon 13 ac 1956-1961</p> <p>(11) Harold J. White 13 ac 1956-1961</p>	<p>N. E. of S. E.</p> <p>(10) Rabin A. Vickery 13 ac 1956-1961</p> <p>(11) Mrs. K.S. Martin 16 ac 1956-1961</p> <p>(12) John W. Harris 13 ac 1956-1961</p>
<p>S. W. of S. W.</p> <p>(10) Ross Cummings 5 ac W.L. Edge 5 ac 1956-1961</p> <p>(11) Mrs. Nancy Turner 5 ac 1956-1961</p> <p>(12) W.R. Dixon 13 ac 1961</p>	<p>S. E. of S. W.</p> <p>(10) W.R. Dixon 13 ac 1956-1961</p> <p>(11) Robert Murphy 35 ac 1956-1961</p> <p>(12) Dr. Howard Jenkins + Ray Campbell 35 ac 1961</p>	<p>S. W. of S. E.</p> <p>(10) Mrs. Nancy Turner 13 ac 1956-1961</p> <p>(11) C.E. Bradford 13 ac 1956-1961</p> <p>(12) Rabin A. Vickery 13 ac 1956-1961</p>	<p>S. E. of S. E.</p> <p>(10) John W. Harris 13 ac 1956-1961</p> <p>(11) Frank Wynn 6 ac 1956-1961</p> <p>(12) R.H. Beckman 2 1/2 ac 1956-1961</p>

SECTION

23

TOWNSHIP

11

RANGE

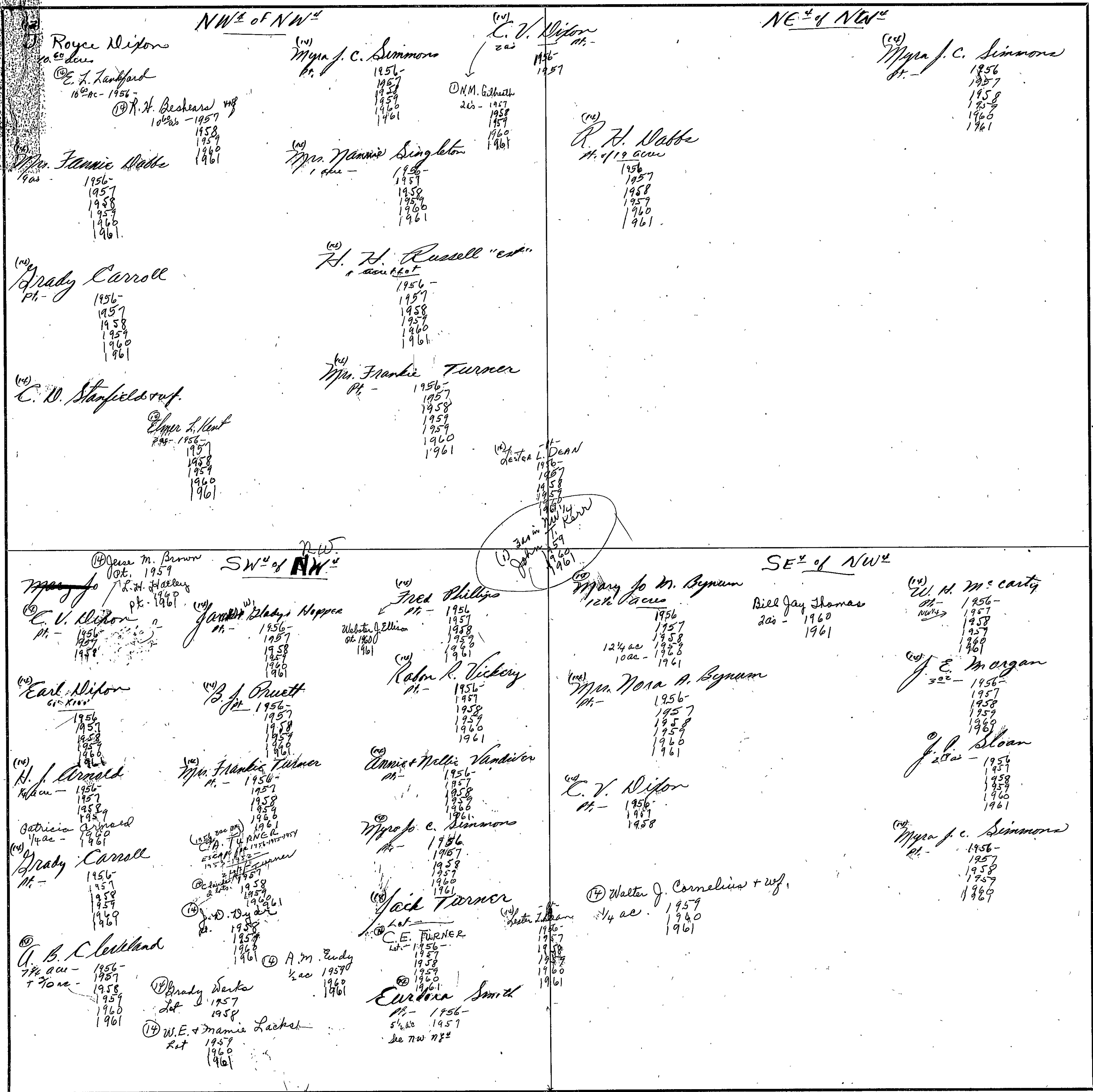
3

FORM 1—S.T.C.—ROBERTS & SON, BIRMINGHAM

<p>N. W. of N. W.</p> <p><i>See Next Sheet</i></p>	<p>N. E. of N. W.</p> <p>(19) <i>P. H. Wilber</i> 19 acs 1956- 1957 1958 1959 1960 1961</p> <p>(20) <i>Eurora Smith</i> 5 1/2 acs 1958 1959 1960 1961</p>	<p>N. W. of N. E.</p> <p>(19) <i>Bert M. Cornelius</i> und. 1/2 int. in - 2 1/2 acs 1956- 1957 1958 1959 1960 1961</p> <p>(20) <i>A. J. Cornelius</i> und. 1/2 int. in - 2 1/2 acs 1956- 1957 1958 1959 1960 1961</p>	<p>N. E. of N. E.</p> <p>(19) <i>R. M. Tenell</i> 1 acs - 1956- 1957 1958 1959 1960 1961</p>
<p>S. W. of N. W.</p> <p><i>See Next Sheet</i></p>	<p>S. E. of N. W.</p> <p>(19) <i>Bert M. Cornelius</i> 3/4 int. in 2 1/2 acs + 1 1/2 acs 1956- 1957 1958 1959 1960 1961</p> <p>(20) <i>A. J. Cornelius</i> 3/4 int. in 2 1/2 acs + 1 1/2 acs 1956- 1957 1958 1959 1960 1961</p>	<p>S. W. of N. E.</p> <p>(19) <i>Carl H. Mason</i> 1/2 acre + 16 1/4 1956- 1957 1958 1959 1960 1961</p> <p>(20) <i>H. H. Russell</i> 1 acre 1956- 1957 1958 1959 1960 1961</p>	<p>S. E. of N. E.</p> <p>(19) <i>R. M. Tenell</i> 17 acs 1956- 1957 1958 1959 1960 1961</p> <p>(20) <i>D. J. Hudson</i> 1 acs - 1956- 1957 1958 1959 1960 1961</p> <p><i>Jos. R. White</i> 1 acs - 1960 1961</p>
<p>N. W. of S. W.</p> <p>(19) <i>Refus B. Moore</i> 1 1/2 acs 1956- 1957 1958 1959 1960 1961</p> <p>(20) <i>H. H. Russell</i> 1 acs - 1956- 1957 1958 1959 1960 1961</p> <p><i>School Lands</i> 130 acs for Football Field</p>	<p>N. E. of S. W.</p> <p>(19) <i>W. L. Cornelius</i> 1 acs 1956- 1957 1958 1959 1960 1961</p> <p>(20) <i>J. M. Turner</i> 1 acs 1959</p> <p><i>Shadde M. Little</i> 1 acs 1960</p> <p>(21) <i>Rabon R. Vickery</i> 1 acs - 1956- 1957 1958 1959 1960 1961</p> <p>(22) <i>J. O. Sigmore</i> 1/2 acs 1956- 1957 1958 1959 1960 1961</p>	<p>N. W. of S. E.</p> <p>(19) <i>Bert M. Cornelius</i> und. 1/2 int. in 6 1/2 acs 1956- 1957 1958 1959 1960 1961</p> <p>(20) <i>H. H. Russell</i> 1 1/2 acs 1956- 1957 1958 1959 1960 1961</p> <p>(21) <i>A. J. Cornelius</i> und. 1/2 int. in 1 1/2 acs 1956- 1957 1958 1959 1960 1961</p>	<p>N. E. of S. E.</p> <p>(19) <i>James R. White</i> 12 acs 1956- 1957 1958 1959 1960 1961</p> <p>(20) <i>Emma & Willis Oliver</i> 1 acs of 10 acs 1956- 1957 1958 1959 1960 1961</p>
<p>S. W. of S. W.</p> <p>(19) <i>Rabon R. Vickery</i> 1 acs - 1956- 1957 1958 1959 1960 1961</p> <p>(20) <i>H. H. Russell</i> 1 acs - 1956- 1957 1958 1959 1960 1961</p>	<p>S. E. of S. W.</p> <p>(19) <i>W. L. Cornelius</i> 1 acs 1956- 1957 1958 1959 1960 1961</p> <p>(20) <i>J. M. Turner</i> 1 acs 1959</p> <p><i>Shadde M. Little</i> 1 acs 1960</p> <p>(21) <i>Wm. M. Cox</i> 1 acs 1956- 1957 1958 1959 1960 1961</p> <p>(22) <i>Refus B. Moore</i> 1 acs - 1956- 1957 1958 1959 1960 1961</p> <p>(23) <i>John Q. Cox</i> 1 1/2 acs - 1960 1961</p>	<p>S. W. of S. E.</p> <p>(19) <i>J. O. Sigmore</i> 1 1/2 acs 1956- 1957 1958 1959 1960 1961</p> <p>(20) <i>Mrs. Bonnie Payne</i> 1 1/2 acs - 1956- 1957 1958 1959 1960 1961</p> <p>(21) <i>W. R. Wilson</i> 1 1/2 acs - 1956- 1957 1958 1959 1960 1961</p> <p>(22) <i>W. H. McCarty</i> 28 1/2 acs 1956- 1957 1958 1959 1960 1961</p>	<p>S. E. of S. E.</p> <p>(19) <i>Eubie S. Thompson</i> 5 acs - 1956- 1957 1958 1959 1960 1961</p> <p>(20) <i>Emma & Willis Oliver</i> 1 acs of 10 acs 1956- 1957 1958 1959 1960 1961</p>

Scale—1 inch—300 Ft.

COUNTY



Scale - 1 inch = 300.00 Ft.

SECTION

24

TOWNSHIP

11

RANGE

3

FORM 1—S.T.C.—ROBERTS & SON, BIRMINGHAM

<p>N. W. of N. W.</p> <p>(11) R. M. Terrell 6 ac - 1956-1961</p> <p>(12) D. J. Hudson 17 ac - 1956-1961</p>	<p>N. E. of N. W.</p> <p>(13) F. E. Deerman 10 ac - 1956-1961</p> <p>(14) D. J. + H. J. Crossan 10 ac - 1956-1961</p> <p>(15) E. W. Pogue 38 ac - 1956-1961</p> <p>(16) Fred L. Ore 30 ac - 1956-1961</p> <p>(17) Melvin L. Wood 18 ac - 1961</p>	<p>N. W. of N. E.</p> <p>(18) F. E. Deerman 20 ac - 1956-1961</p> <p>(19) D. J. + H. J. Crossan 20 ac - 1956-1961</p> <p>(20) Melvin L. Wood ac - 1961</p> <p>(21) E. W. Pogue 11 of 70 ac - 1956-1961</p> <p>(22) E. H. Woods 1961</p>	<p>N. E. of N. E.</p> <p>(23) W. J. Golden 11 of 27 ac - 1956-1961</p> <p>(24) D. J. + H. J. Crossan 11 of 27 ac - 1956-1961</p> <p>(25) Mrs. Frances Miller 1960-1961</p> <p>(26) Marvin Chappell 11 of 11 1/2 ac - 1956-1961</p> <p>(27) Carl Dec. See 8 & 118</p>
<p>S. W. of N. W.</p> <p>(11) R. M. Terrell 1 ac - 1956-1961</p> <p>(12) G. L. Hudson 11 ac - 1956-1961</p>	<p>S. E. of N. W.</p> <p>(13) F. E. Deerman 11 ac - 1956-1961</p> <p>(14) D. J. + H. J. Crossan 11 ac - 1956-1961</p> <p>(15) Harold L. White 5.5 ac - 1956-1961</p> <p>(16) James R. White 20 ac - 1956-1961</p> <p>(17) O. W. Turner 1 ac - 1956-1961</p> <p>(18) E. A. + Mabel Brown 1.4 ac - 1956-1961</p> <p>(19) Robert Thompson 11 of 14 ac - 1956-1961</p>	<p>S. W. of N. E.</p> <p>(20) S. R. Mansbram ac - 1956-1961</p> <p>(21) Claude A. Turner all - 1957</p> <p>(22) W. Keeley + Mrs. D. King ac - 1958-1961</p> <p>(23) E. W. Pogue 11 of 79 ac - 1956-1961</p> <p>(24) E. H. Woods 1961</p>	<p>S. E. of N. E.</p> <p>(25) W. J. Golden 11 of 27 ac - 1956-1961</p> <p>(26) D. J. + H. J. Crossan 11 of 27 ac - 1956-1961</p> <p>(27) Mrs. Frances Miller 1960-1961</p> <p>(28) Clara Hudson 18 1/2 ac - 1956-1961</p> <p>(29) Marvin Chappell 11 of 11 1/2 ac - 1956-1961</p> <p>(30) E. W. Pogue 18 1/2 ac - 1956-1961</p> <p>(31) E. H. Woods 1961</p> <p>(32) Jas. R. McBright Jr. 11 ac - 1961</p>
<p>N. W. of S. W.</p> <p>(11) Emma + Willie Oliver 11 of 33 ac - 1956-1961</p>	<p>N. E. of S. W.</p> <p>(12) James R. White ac - 1956-1961</p>	<p>N. W. of S. E.</p> <p>(13) Harold L. White ac - 1956-1961</p>	<p>N. E. of S. E.</p> <p>(14) Marvin Chappell ac - 1956-1961</p> <p>(15) Claude V. Williams ac - 1961</p>
<p>S. W. of S. W.</p> <p>(16) Emma + Willie Oliver 11 of 33 ac - 1956-1961</p> <p>(17) Eulice S. Thompson 15 ac - 1956-1961</p>	<p>S. E. of S. W.</p> <p>(18) Harold L. White 13 1/2 ac - 1956-1961</p> <p>(19) Emma + Willie Oliver 15 ac - 1956-1961</p>	<p>S. W. of S. E.</p> <p>(20) Johnnie Bowman ac - 1956-1958</p> <p>(21) Horace J. + Winnie D. Tucker all - 1957-1961</p>	<p>S. E. of S. E.</p> <p>(22) Robert Thompson ac - 1956-1961</p>

Scale—1 inch=300 Ft.

COUNTY

SECTION

25

TOWNSHIP

11

RANGE

3

FORM 1—S.T.C.—ROBERTS & SON, BIRMINGHAM

<p>(14) <i>Elice S. Thompson</i> 10 ac - 1956 1957 1958 1959 1960 1961</p> <p>(12) <i>Camp Kipatich</i> ac - 1956 1957 1958 1959 1960 1961</p>	<p>N. E. of N. W.</p>	<p>N. W. of N. E.</p> <p>(11) <i>Camp Kipatich</i> ac - 1956 1957 1958 1959 1960 1961</p>	<p>N. E. of N. E.</p> <p>(14) <i>Halent Thompson</i> 10 ac - 1956 1957 1958 1959 1960 1961</p>
<p>(13) <i>J. D. Holland</i> 35 ac - 1956 1957 1958 1959 1960 1961</p> <p>(19) <i>Camp Kipatich</i> ac - 1956 1957 1958 1959 1960 1961</p>	<p>S. E. of N. W.</p>	<p>(10) <i>Schula Thompson</i> ac - 1956 1957 1958 1959 1960 1961</p>	<p>(13) <i>Camp Kipatich</i> ac - 1956 1957 1958 1959 1960 1961</p>
<p>(13) <i>J. D. Holland</i> ac - 1956 1957 1958 1959 1960 1961</p>	<p>N. E. of S. W.</p> <p>(10) <i>Schula Thompson</i> ac - 1956 1957 1958 1959 1960 1961</p>	<p>(13) <i>Camp Kipatich</i> ac - 1956 1957 1958 1959 1960 1961</p>	<p>(12) <i>Mrs. B. M. Robbins</i> ac - 1956 1957</p> <p>(14) <i>Halent Thompson</i> ac - 1958 1959 1960 1961</p> <p>(1) <i>Phil Navant et al</i> ac - Drew + H. E. Navant - 25% P. E. Stevenson - 10% Wesley West - 45%</p> <p>1956 1957 1958 1959 1960 1961</p>
<p>(13) <i>J. D. Holland</i> ac - 1956 1957 1958 1959 1960 1961</p>	<p>S. E. of S. W.</p> <p>(10) <i>Schula Thompson</i> ac - 1956 1957 1958 1959 1960 1961</p> <p>(1) <i>Phil Navant et al</i> ac -</p>	<p>(10) <i>Schula Thompson</i> ac - 1956 1957 1958 1959 1960 1961</p> <p>Drew + H. E. Navant - 45% } P. E. Stevenson - 10% } Wesley West - 45% }</p> <p>1956 1957 1958 1959 1960 1961</p>	<p>(12) <i>J. Campbell</i> ac - 1956 1957 1958 1959 1960 1961</p> <p>(1) <i>Phil Navant et al</i> ac -</p>

Warrior River

COUNTY

Scale—1 inch=300 Ft.

SECTION 26

TOWNSHIP 11

RANGE 3

FORM 1—S.T.C.—ROBERTS & SON, BIRMINGHAM

<p>N. W. of N. W.</p> <p>(14) R. H. Beshair 23 3/4 acs 1956-1960</p> <p>J. H. Lambert 16 1/2 acs 1956-1960</p> <p>W. M. M. Cot all - 1956-1961</p> <p>(14) Eli Reece all - 1956-1960 "Est"</p> <p>Eather E. Reece all 1961</p> <p>C. E. Turner 7 1/2 - 1961</p> <p>Edgar, L. & Louise Beasley 33 3/4 ac 1961</p> <p>Philip 3 1/4 acs 1956-1961</p>	<p>N. E. of N. W.</p> <p>(14) W. M. M. Cot all - 1956-1961</p>	<p>N. W. of N. E.</p> <p>(14) Eli Reece all - 1956-1960 "Est"</p> <p>Eather E. Reece all 1961</p>	<p>N. E. of N. E.</p> <p>(14) T. B. Walker + wife all - 1956-1961</p>
<p>S. W. of N. W.</p> <p>(14) Mrs. Ola M. Prickett 14 1/2 acs 1956-1961</p> <p>Mrs. Ola Critcher 14 1/2 ac - 1956-1961</p> <p>J. H. Lambert 16 1/2 acs 1956-1960</p>	<p>S. E. of N. W.</p> <p>(14) T. L. Wells all - 1956-1961</p>	<p>S. W. of N. E.</p> <p>(14) Eli Reece 36 acs 1956-1960 "Est"</p> <p>Eather E. Reece 36 acres 1961</p> <p>Robert Thompson 50 acs 1956-1961</p> <p>W. H. Holland 67 acs 1956-1961</p>	<p>S. E. of N. E.</p> <p>(14) W. H. M. Canty 30 acs 1956-1961</p>
<p>N. W. of S. W.</p> <p>(14) T. L. Wells all - 1956-1961</p>	<p>N. E. of S. W.</p> <p>(14) Eli Reece 1 1/2 acs 1956-1960 "Est"</p> <p>Eather E. Reece 1 1/2 ac 1961</p>	<p>N. W. of S. E.</p> <p>(14) Eli Reece 1 1/2 acs 1956-1960 "Est"</p> <p>Eather E. Reece 1 1/2 ac 1961</p>	<p>N. E. of S. E.</p> <p>(14) Clyde M. Canty all - 1956-1961</p> <p>James C. Walker 67 acs 1956-1961</p>
<p>S. W. of S. W.</p> <p>(14) T. L. Wells all - 1956-1961</p>	<p>S. E. of S. W.</p> <p>(14) Bruce Simonds 6 acs 1956-1961</p>	<p>S. W. of S. E.</p> <p>(14) Eli Reece 66 acs 1956-1960 "Est"</p> <p>Eather E. Reece 66 acres 1961</p>	<p>S. E. of S. E.</p>

Scale—1 inch=300 Ft.

COUNTY _____

SECTION

27

TOWNSHIP

11

RANGE

3

FORM 1—S.T.C.—ROBERTS & SON, BIRMINGHAM

<p>N. W. of N. W. (1) Robert Murphy all - 1956-1959 Dr. Howard Jenkins & Ray Campbell all - 1960 21 ac 1961</p>	<p>N. E. of N. W. (2) Mrs. Nancy Turner 17 ac 1956-1960 W. R. Dixon Pt. 1961 Pt.</p>	<p>N. W. of N. E. (12) C. E. Bradford 30 ac 1956-1961</p>	<p>N. E. of N. E. (14) Frank N. Wynn 20 ac 1956-1961 C. E. Turner 1960 1961</p> <p>(14) G. C. Cleveland 3 ac 1956-1961</p> <p>(14) C. R. Wells 1956-1961</p>
<p>S. W. of N. W. (1) Robert Murphy all - 1956-1959 Dr. Howard Jenkins & Ray Campbell all - 1960 39 ac 1961</p>	<p>S. E. of N. W. (2) Mrs. Nancy Turner 1 ac 1956-1960 W. R. Dixon Pt. 1961</p>	<p>S. W. of N. E. (12) Billy Bradford all - 1956-1961</p>	<p>S. E. of N. E. (12) G. C. Cleveland E 1/2 - 1956-1961</p> <p>(14) C. R. Wells 20 1/2 ac 1956-1961</p>
<p>N. W. of S. W. (1) Robert Murphy all - 1956-1959 Dr. Howard Jenkins & Ray Campbell all - 1960 1961</p> <p>(1) Federal Land Bank of N. O. all - 1956-1961</p>	<p>N. E. of S. W. (2) Wm. Gash W 30 acres 1956-1960 William H. Gash W 30 ac. 1961</p>	<p>N. W. of S. E. (32) J. W. Wicks E 10 ac W 1/2 1956-1961</p> <p>(32) Mrs. C. A. Thompson E 1/2 1956-1961</p> <p>(32) Lennie Jones E 1/2 1957-1961</p> <p>(1) Federal Land Bank of N. O. all - 1956-1961</p>	<p>N. E. of S. E. (14) John Beard all - 1956-1957</p> <p>(14) Mrs. Lois Wells all - 1958</p> <p>(1) C. R. Wells all 1959</p> <p>Curtis E. Stanridge all - 1960</p> <p>Frank Willis Jr. & wife all - 1961</p>
<p>S. W. of S. W. (1) Robert Murphy 38 ac 1956-1959 Dr. Howard Jenkins & Ray Campbell 24 ac 1960 1961</p> <p>(1) Federal Land Bank of N. O. all - 1956-1961</p>	<p>S. E. of S. W. (2) Wm. Gash W 30 acres 1956-1960 William H. Gash W 30 acres 1961</p>	<p>S. W. of S. E. (32) J. W. Wicks E 10 ac W 1/2 1956-1961</p> <p>(32) Mrs. C. A. Thompson E 1/2 1956-1961</p> <p>(32) Lennie Jones E 1/2 1957-1961</p> <p>(1) Federal Land Bank of N. O. all - 1956-1961</p>	<p>S. E. of S. E. (14) John Beard all - 1956-1957</p> <p>(14) Mrs. Lois Wells all - 1958</p> <p>(1) C. R. Wells all 1959</p> <p>Curtis E. Stanridge all - 1960</p> <p>Frank Willis Jr. & wife all - 1961</p>

Scale—1 inch=300 Ft.

COUNTY

SECTION 28

TOWNSHIP 11

RANGE 3

FORM 1—S.T.C.—ROBERTS & SON, BIRMINGHAM

<p>N. W. of N. W.</p>	<p>N. E. of N. W.</p>	<p>N. W. of N. E.</p> <p>(52) Freeman Paul etc. etc. all in 1956 1957 1958 1959 1960 1961</p>	<p>N. E. of N. E.</p> <p>Robert Murphy all - 1956 1957 1958 1959 Dr. Howard Jenkins + Ray Campbell all - 1960 1961</p>
<p>S. W. of N. W.</p>	<p>S. E. of N. W.</p>	<p>S. W. of N. E.</p> <p>(52) Freeman Paul all - (80 acs) 1956- 1957 1958 1959 1960 1961</p> <p><i>Line</i></p>	<p>S. E. of N. E.</p> <p>Robert Murphy all 1956- 1957 1958 1959 Dr. Howard Jenkins + Ray Campbell all 1960 1961</p>
<p>N. W. of S. W.</p>	<p>N. E. of S. W.</p>	<p>N. W. of S. E.</p> <p>(52) Freeman all 1956 1957 1958 1959 1960 1961</p>	<p>N. E. of S. E.</p> <p>Federal Land Bank of N.O. 35 acs 1956 1957 1958 1959 1960 1961</p> <p>Robert Murphy 35 acs - 1956- 1957 1958 1959 Dr. Howard Jenkins + Ray Campbell 35 acs - 1960 1961</p>
<p>S. W. of S. W.</p>	<p>S. E. of S. W.</p>	<p>S. W. of S. E.</p> <p>(32) Freeman all - 1956 1957 1958 1959 1960 1961</p>	<p>S. E. of S. E.</p> <p>Robert Murphy all 1956- 1957 1958 1959 Dr. Howard Jenkins + Ray Campbell all 1960 1961</p> <p>Federal Land Bank of N.O. all - 1956 1957 1958 1959 1960 1961</p>

County

Scale—1 inch=300 Ft.

COUNTY _____

SECTION 33

TOWNSHIP 11

RANGE 3

FORM 1—S.T.C.—ROBERTS & SON, BIRMINGHAM

<p>N. W. of N. W.</p>	<p>N. E. of N. W.</p>	<p>N. W. of N. E.</p> <p>(32) Millard Thomas ac- 1956- 1957 1958 1959 1960 1961</p>	<p>N. E. of N. E.</p> <p>(32) S. J. Self 20 ac- 1956- 1957 1958 1959 1960 1961</p> <p>(32) Dennis Wright 21 ac- (32) Billy D. Smith 21 ac- 1956- 1957</p>
<p>S. W. of N. W.</p> <p>Blount</p>	<p>S. E. of N. W.</p>	<p>S. W. of N. E.</p> <p>(32) S. J. Self 10 ac- 1956- 1957 1958 1959 1960 1961</p> <p>(32) E. Starfield 1/2 ac- 1956- 1957 1958 1959 1960 1961</p> <p>(32) T. H. Starfield 1 1/2 ac- 1956- 1957 1958 1959 1960 1961</p>	<p>S. E. of N. E.</p> <p>Self Phillips ac-</p>
<p>N. W. of S. W.</p> <p>County</p>	<p>N. E. of S. W.</p>	<p>N. W. of S. E. (32)</p> <p>(32) E. Starfield 1/2 ac- 1956- 1957 1958 1959 1960 1961</p> <p>(32) T. H. Starfield 2 1/2 ac- 1956- 1957 1958 1959 1960 1961</p> <p>(32) Ernest Sutton 12 ac- 1956- 1957 1958 1959 1960 1961</p> <p>(32) S. J. Self 3 1/2 ac- 1956- 1957 1958 1959 1960 1961</p> <p>(32) Chel Davant et al. ac- Graco H. O. Damm-4 1/2 ac + P. H. Sturman 10% + Walter Wint-6 1/2 ac 1956- 1957 1958 1959 1960 1961</p>	<p>N. E. of S. E.</p> <p>(32) Rex Phillips 1 ac- 1956- 1957 1958 1959 1960 1961</p> <p>Attorney Housing Authority</p> <p>(32) Herman M. Self 1 ac- 1956- 1957 1958 1959 1960 1961</p> <p>(32) Mr. Ruth Self 1/2 ac- 1956- 1957 1958 1959 1960 1961</p> <p>(32) Herman M. Self 1/2 ac- 1956- 1957 1958 1959 1960 1961</p>
<p>S. W. of S. W.</p>	<p>S. E. of S. W.</p>	<p>S. W. of S. E. (32)</p> <p>(32) J. N. Stover 1/2 ac- 1956- 1957 1958 1959 1960 1961</p> <p>(32) Thomas N. Mann 1/2 ac- 1956- 1957 1958</p> <p>(32) Agnes Mann 1/2 ac- 1959 1960 1961</p> <p>(32) J. F. Thompson 1 ac- 1956- 1957 1958 1959 1960 1961</p>	<p>S. E. of S. E.</p> <p>(32) Mr. Ruth Self 1/2 ac- 1956- 1957 1958 1959 1960 1961</p> <p>(32) Willard & Bain Boyles 2 1/2 ac- 1956- 1957 1958 1959 1960 1961</p> <p>(32) John Thompson 5 1/2 ac- 1956- 1957 1958 1959 1960 1961</p> <p>(32) Herman M. Self 1/2 ac- 1956- 1957 1958 1959 1960 1961</p> <p>(32) Lewis Wasson 1/2 ac- 1961</p> <p>Attorney Housing Authority</p>

Scale—1 inch=300 Ft.

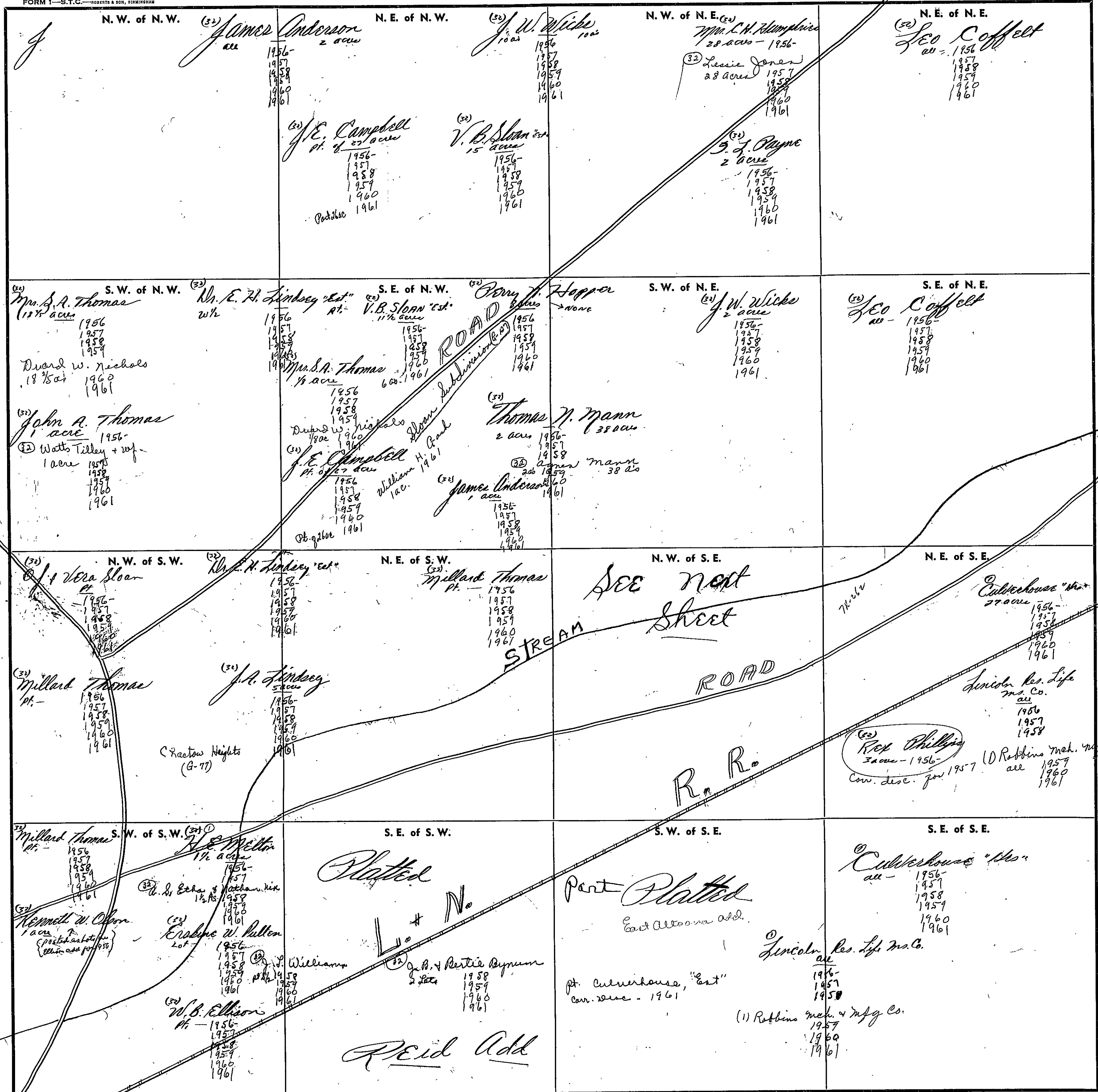
COUNTY _____

SECTION 34

TOWNSHIP 11

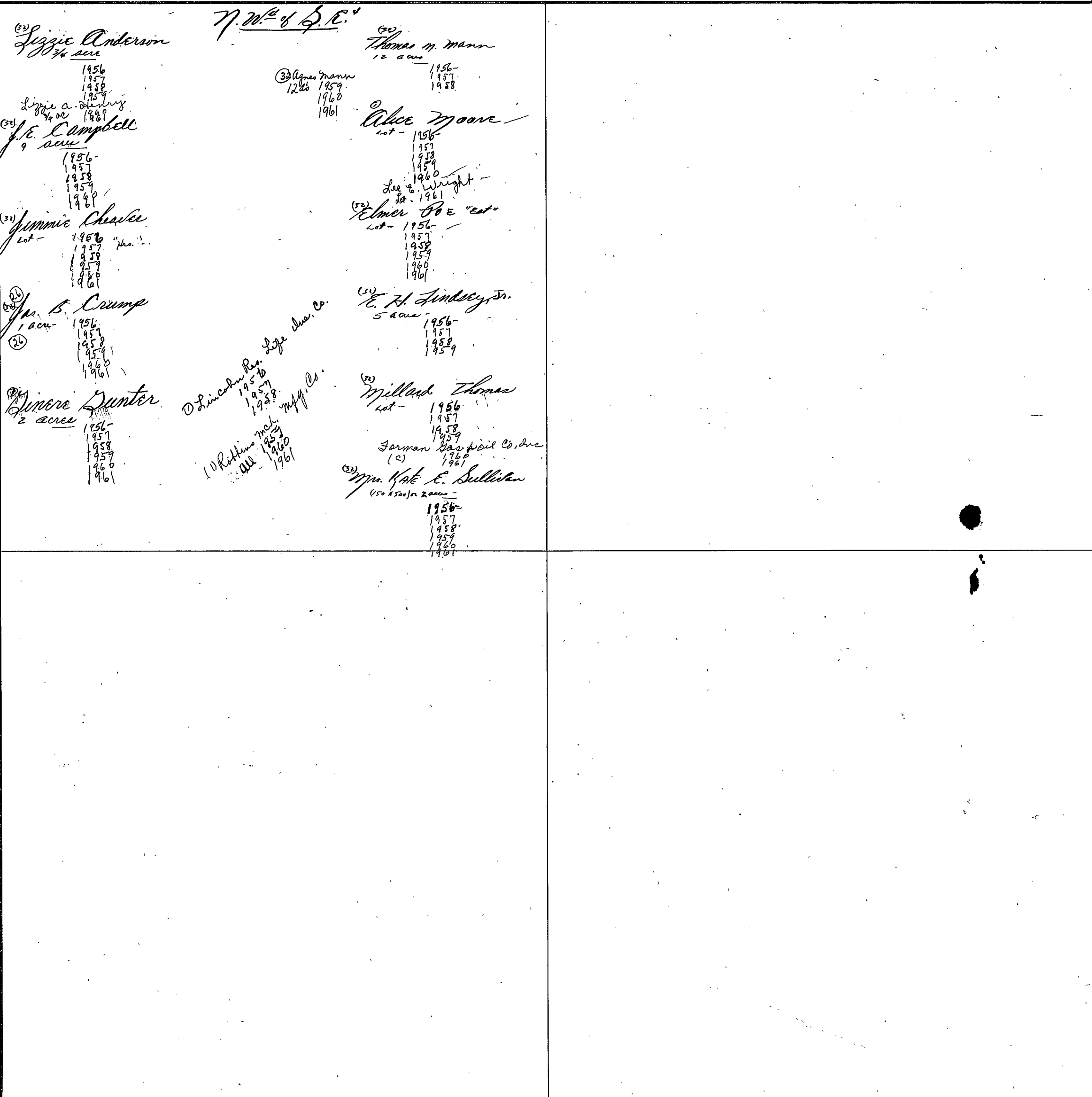
RANGE 3

FORM 1—S.T.C.—ROBERTS & SON, BIRMINGHAM



Scale—1 inch—300 Ft.

COUNTY



SECTION

35

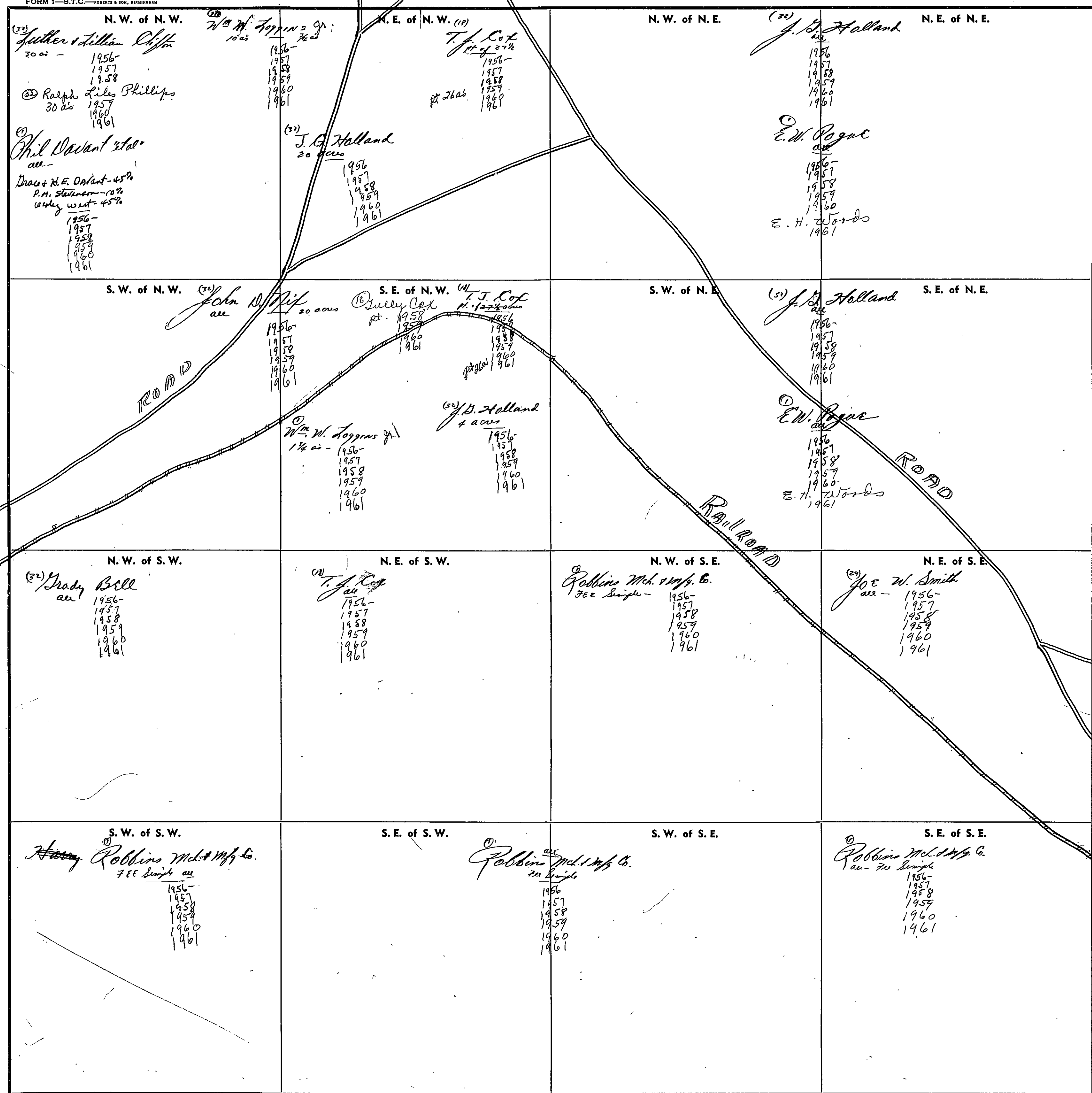
TOWNSHIP

11

RANGE

3

FORM 1—S.T.C.—ROBERTS & SON, BIRMINGHAM



Scale—1 inch=300 Ft.

COUNTY

SECTION

36

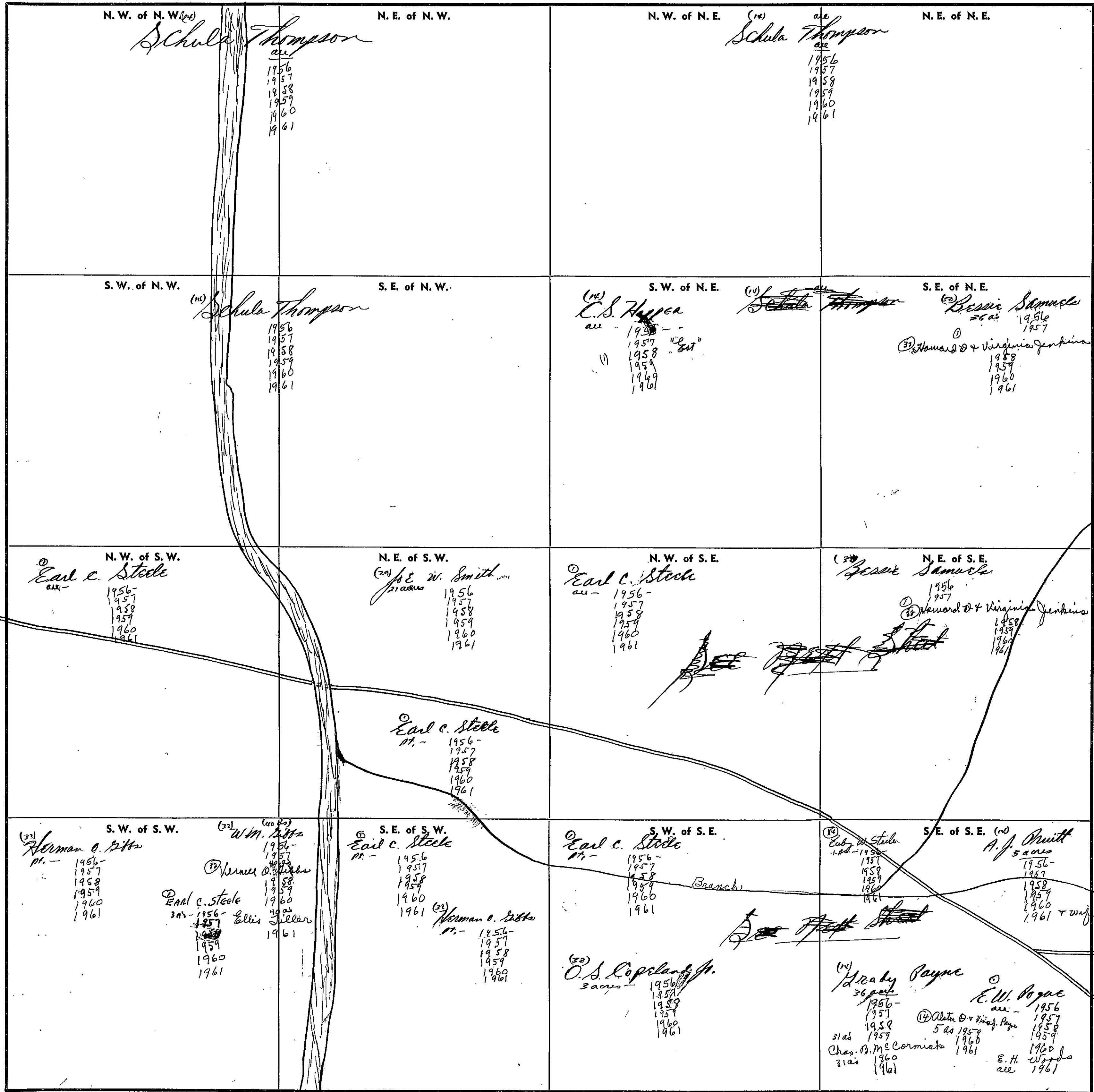
TOWNSHIP

11

RANGE

3

FORM 1—S.T.C.—ROBERTS & SON, BIRMINGHAM



Scale—1 inch=300 Ft.

COUNTY

SECTION

1

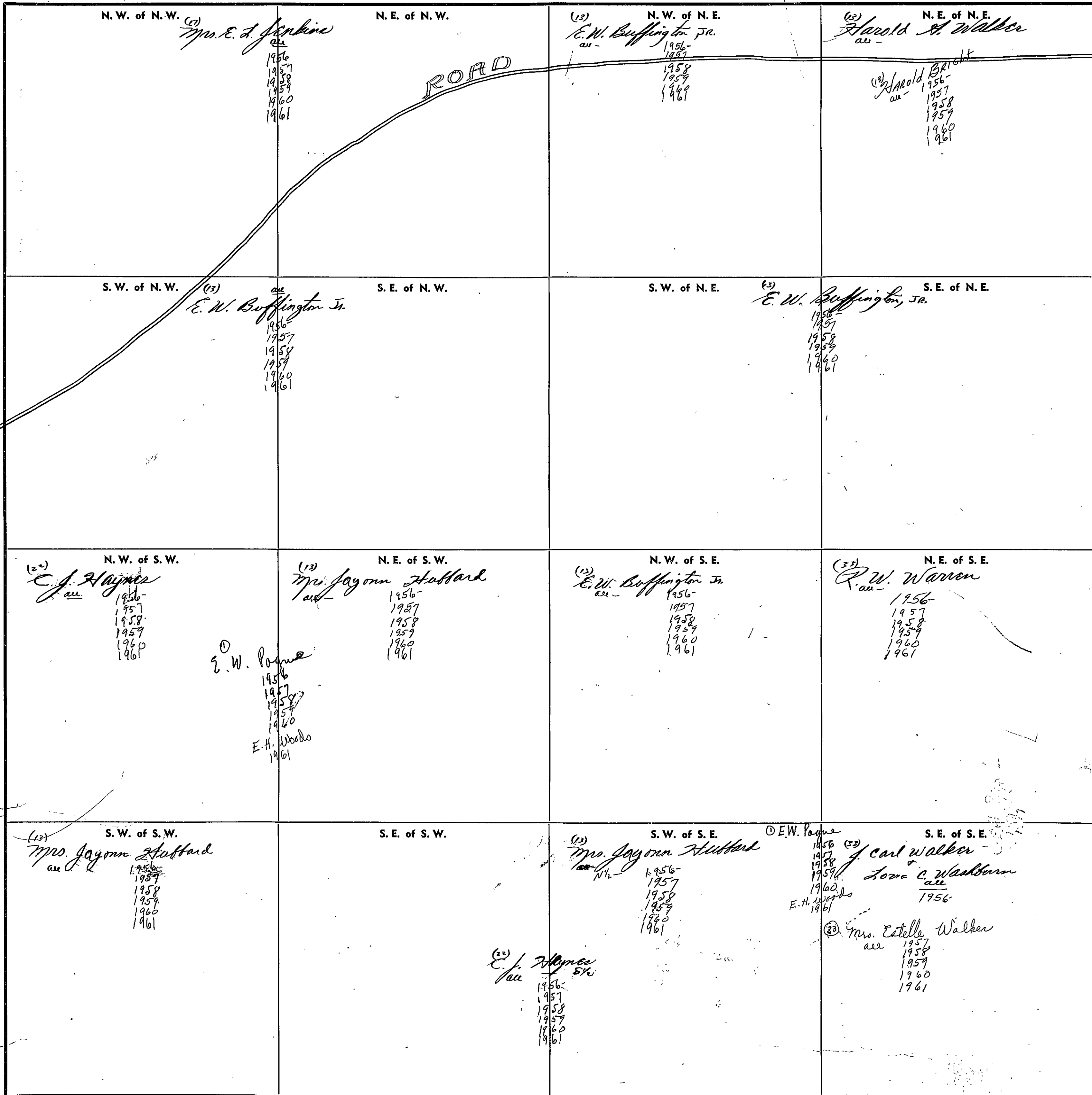
TOWNSHIP

11

RANGE

4

FORM 1—S.T.C.—ROBERTS & SON, BIRMINGHAM



Scale—1 inch=300 Ft.

COUNTY

SECTION

2

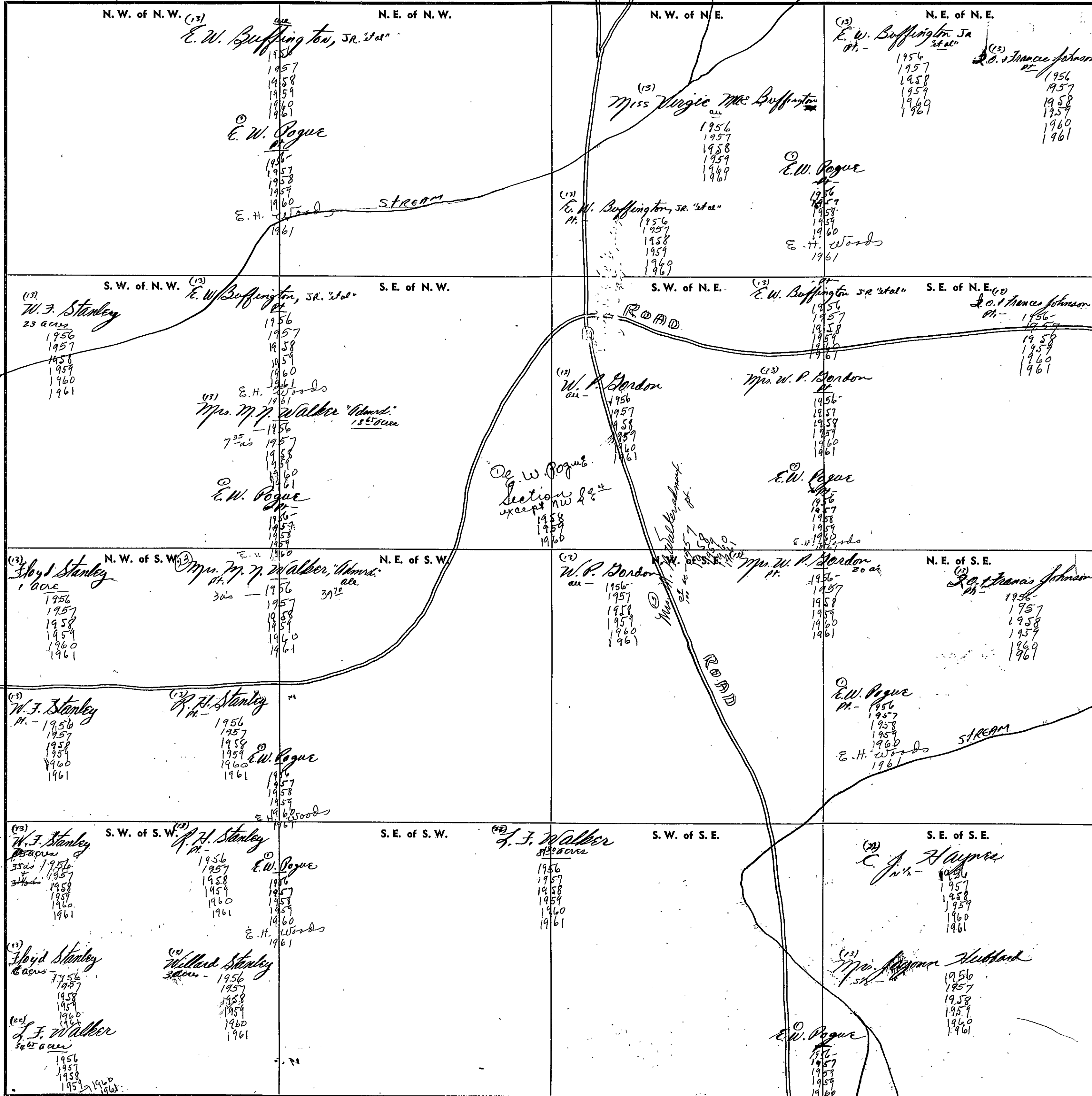
TOWNSHIP

11

RANGE

4

FORM 1—S.T.C.—ROBERTS & SON, BIRMINGHAM



Scale—1 inch=300 Ft.

COUNTY

SECTION

3

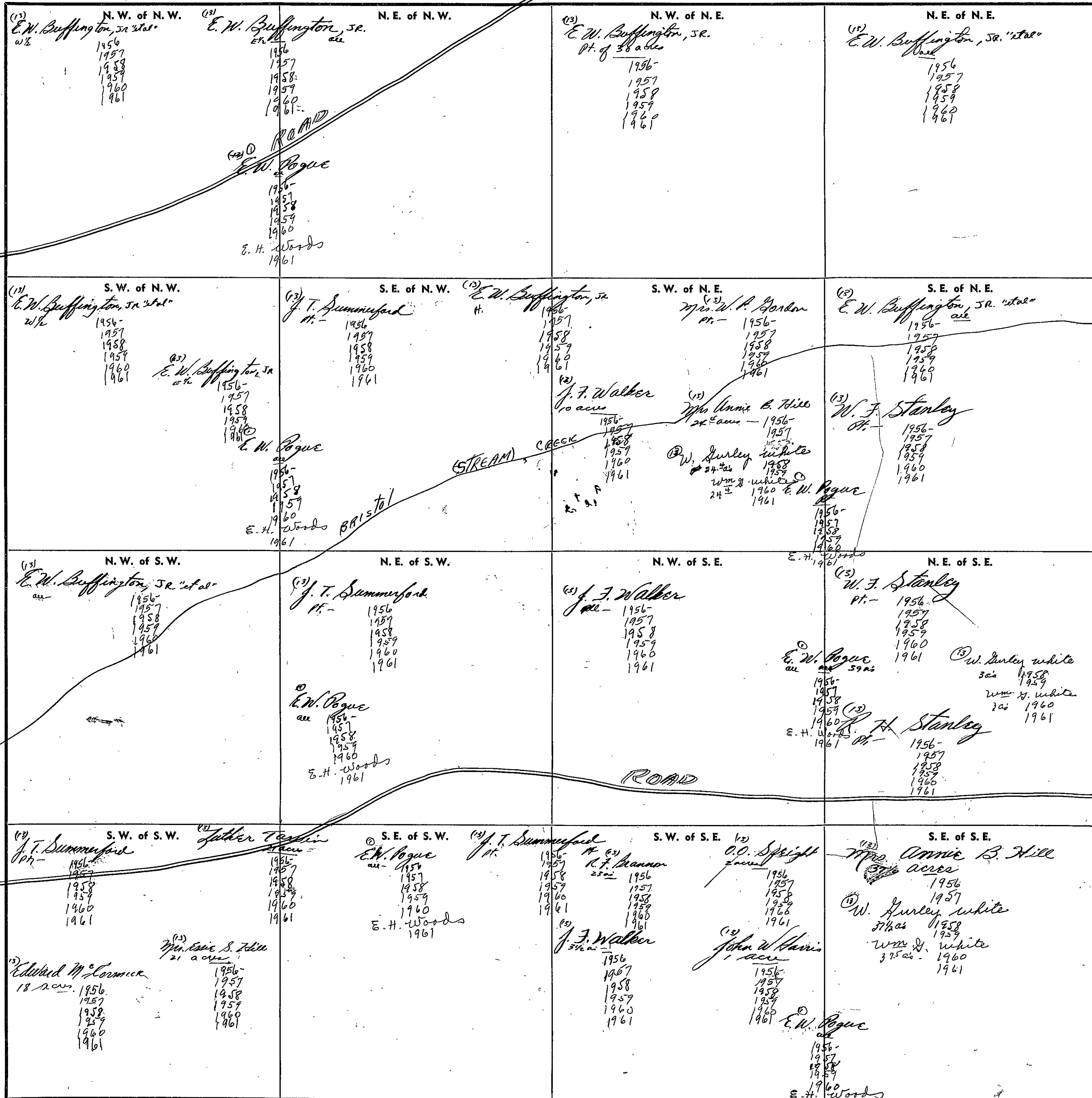
TOWNSHIP

11

RANGE

4

FORM 1-S.T.C.—ROBERTS & SON, BIRMINGHAM



Scale—1 inch—300 Ft.

COUNTY

SECTION

4

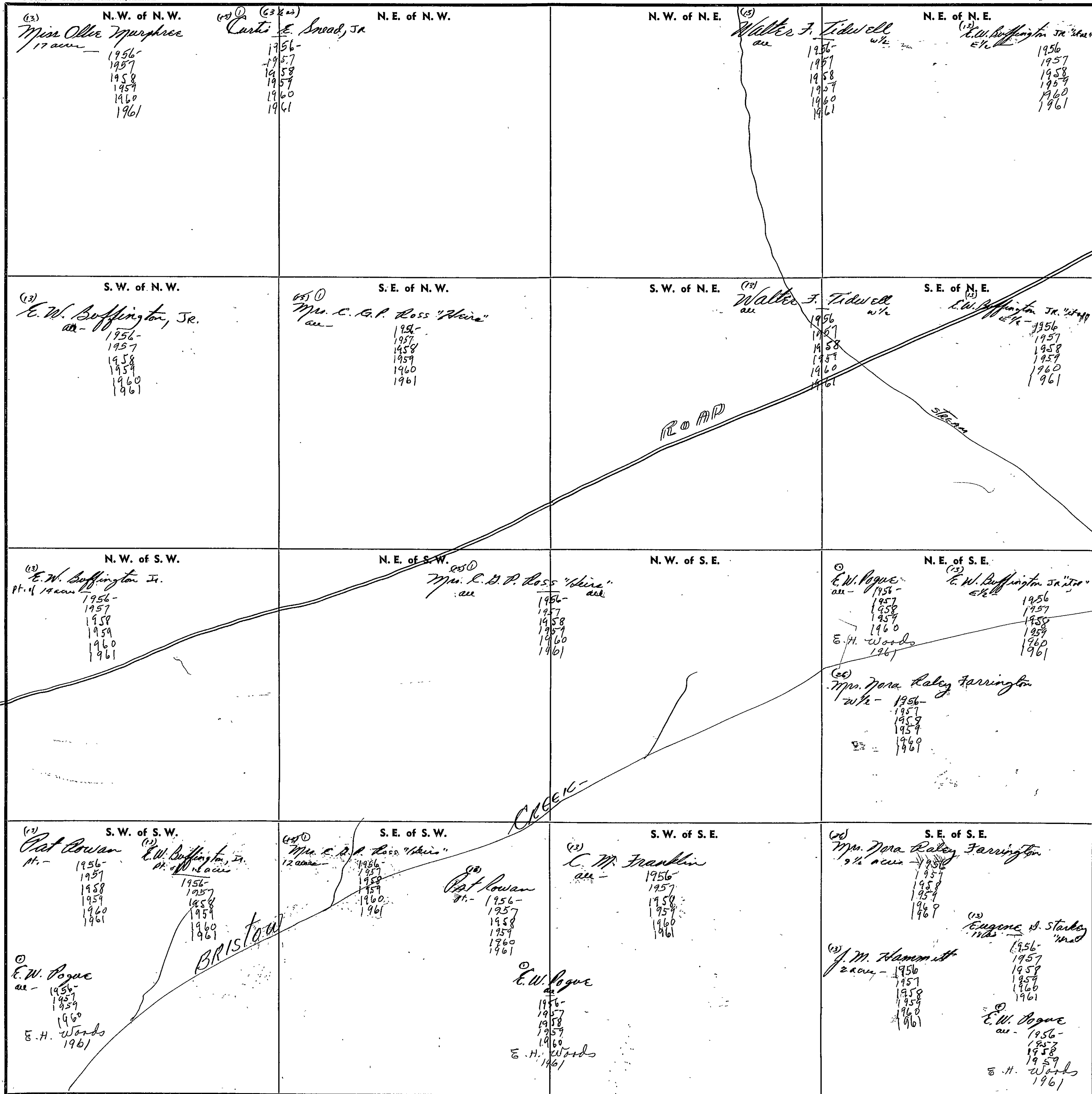
TOWNSHIP

11

RANGE

4

FORM 1—S.T.C.—ROBERTS & SON, BIRMINGHAM



Scale—1 inch=300 Ft.

COUNTY

FORM 1—S.T.C.—ROBERTS & SON, BIRMINGHAM

<p>N. W. of N. W.</p> <p>⁽¹⁾ Curtis E. Sneed, Jr. all -</p> <p>1956 1957 1958 1959 1960 1961</p>	<p>N. E. of N. W.</p> <p>⁽¹²⁾ H. O. Murphy all -</p> <p>1956 1957 1958 1959 1960 1961</p>	<p>N. W. of N. E.</p> <p>Curtis E. Sneed, Jr. all -</p> <p>1956 1957 1958 1959 1960 1961</p>	<p>N. E. of N. E.</p> <p>⁽¹²⁾ Ollie Murphy pt. of 53 acs</p> <p>1956 1957 1958 1959 1960 1961</p>
<p>S. W. of N. W.</p> <p>⁽¹⁾ Curtis E. Sneed, Jr. all -</p> <p>1956 1957 1958 1959 1960 1961</p>	<p>S. E. of N. W.</p> <p>⁽¹²⁾ H. O. Murphy all -</p> <p>1956 1957 1958 1959 1960 1961</p>	<p>S. W. of N. E.</p> <p>⁽¹⁾ Curtis E. Sneed, Jr. all -</p> <p>1956 1957 1958 1959 1960 1961</p>	<p>S. E. of N. E.</p> <p>⁽¹²⁾ Ollie Murphy pt. of 53 acs</p> <p>⁽¹³⁾ Mrs. Virgie Mae Buffington 10 acs</p> <p>1956 1957 1958 1959 1960 1961</p>
<p>N. W. of S. W.</p> <p>⁽¹³⁾ P. N. Bone 10 acs</p> <p>1956 1957 1958 1959 1960 1961</p> <p>⁽¹⁾ Curtis E. Sneed, Jr. all -</p> <p>1956 1957 1958 1959 1960 1961</p> <p>⁽¹⁾ Curtis E. Sneed, Jr. 3/4</p> <p>1956 1957 1958 1959 1960 1961</p>	<p>N. E. of S. W.</p> <p>⁽¹³⁾ Mattie R. Burnett all -</p> <p>1956 1957 1958 1959 1960 1961</p>	<p>N. W. of S. E.</p> <p>⁽¹²⁾ E. W. Buffington, Jr. all -</p> <p>1956 1957 1958 1959 1960 1961</p>	<p>N. E. of S. E.</p> <p>⁽¹²⁾ Miss Virgie Mae Buffington all -</p> <p>1956 1957 1958 1959 1960 1961</p>
<p>S. W. of S. W.</p> <p>⁽¹²⁾ B. C. Buster 1/2 ACRE</p> <p>1956</p> <p>⁽¹³⁾ P. N. Bone 27 1/2 acs</p> <p>1956 1957 1958 1959 1960 1961</p> <p>⁽¹⁾ Curtis E. Sneed, Jr. all -</p> <p>1956 1957 1958 1959 1960 1961</p> <p>⁽¹⁾ L. R. Hammett all -</p> <p>1956 1957 1958 1959 1960 1961</p> <p>⁽¹⁾ Tony A. Alverson all -</p> <p>1956 1957 1958 1959 1960 1961</p>	<p>S. E. of S. W.</p> <p>⁽¹³⁾ Mattie R. Burnett all -</p> <p>1956 1957 1958 1959 1960 1961</p>	<p>S. W. of S. E.</p> <p>⁽¹²⁾ E. W. Buffington, Jr. all -</p> <p>1956 1957 1958 1959 1960 1961</p>	<p>S. E. of S. E.</p> <p>⁽¹²⁾ Miss Virgie Mae Buffington all -</p> <p>1956 1957 1958 1959 1960 1961</p>

ROAD

Scale—1 inch—300 Ft.

COUNTY

SECTION

6

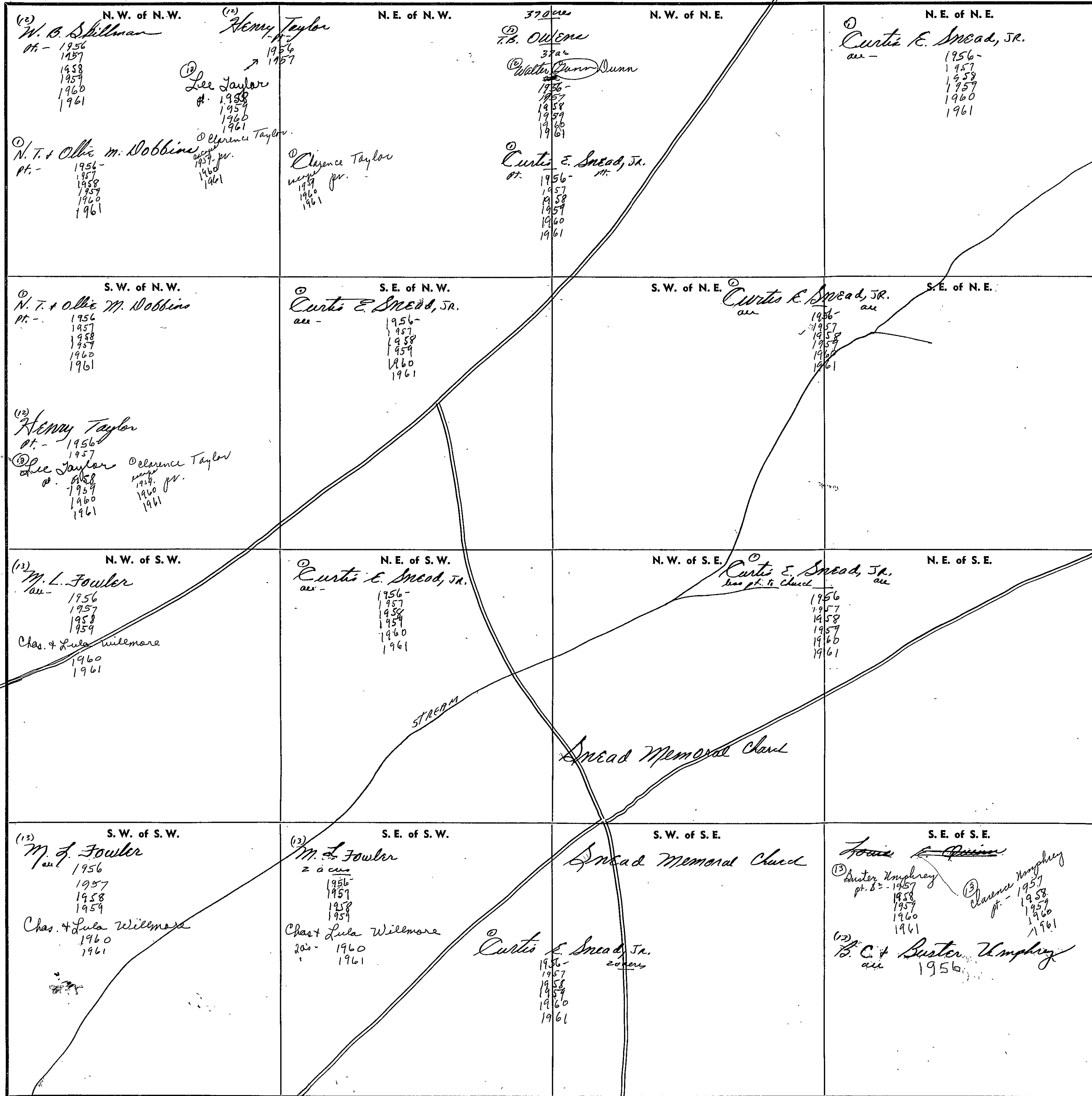
TOWNSHIP

11

RANGE

4

FORM 1—S.T.C.—ROBERTS & SON, BIRMINGHAM



Scale—1 inch=300 Ft.

COUNTY

SECTION

7

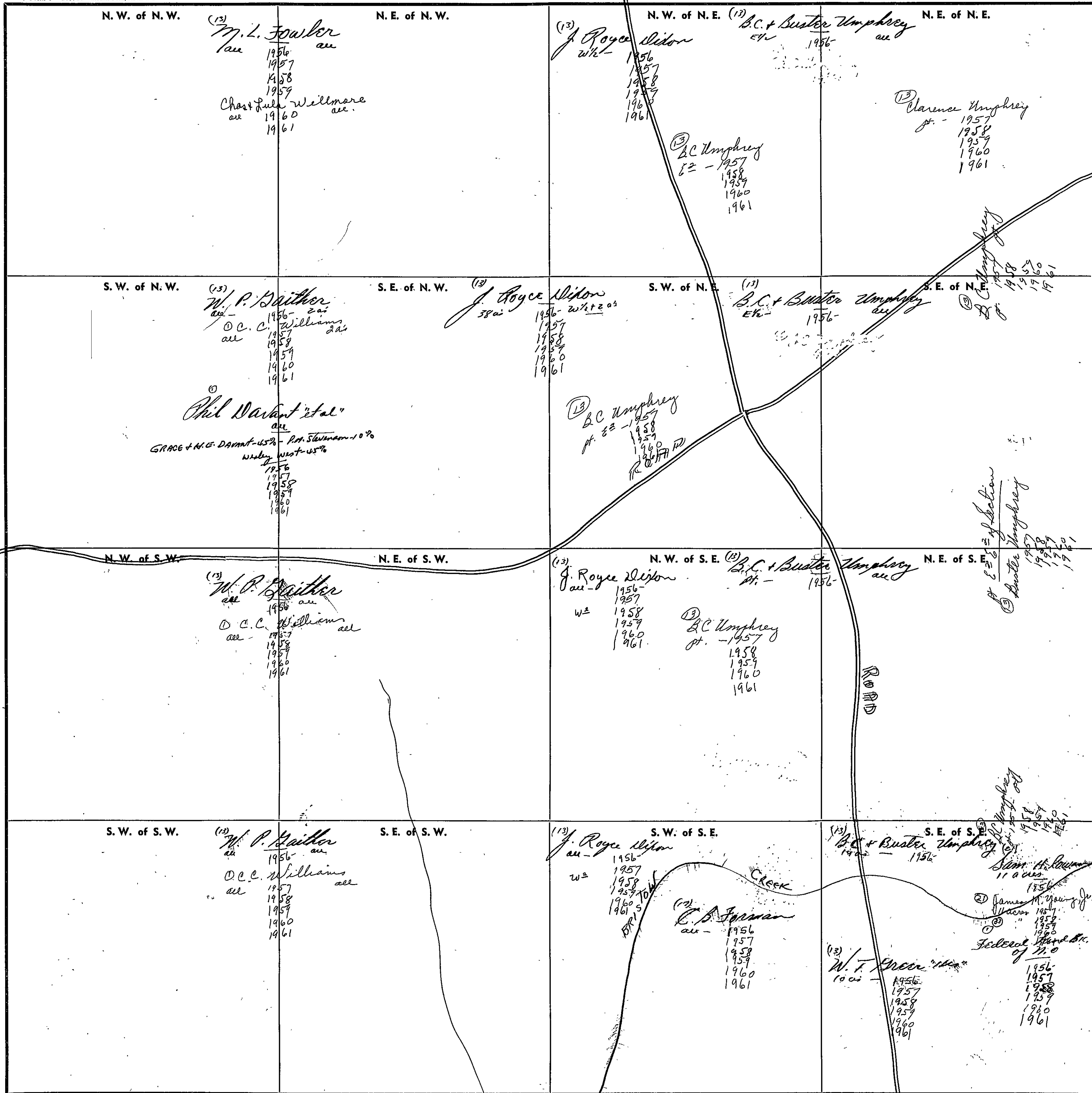
TOWNSHIP

11

RANGE

4

FORM 1—S.T.C.—ROBERTS & SON, BIRMINGHAM



COUNTY

Scale—1 inch=300 F.

SECTION

8

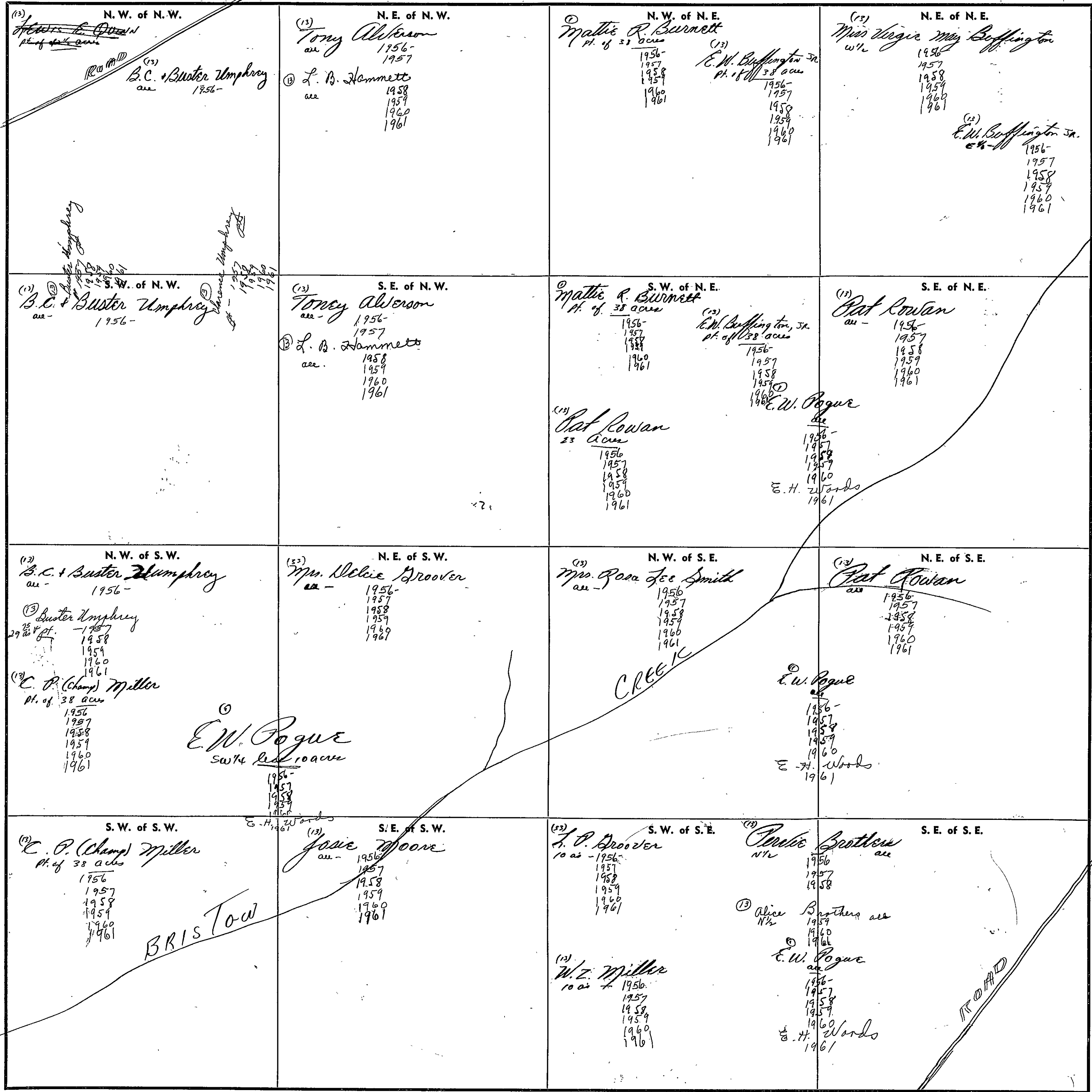
TOWNSHIP

11

RANGE

4

FORM 1—S.T.C.—ROBERTS & SON, BIRMINGHAM



COUNTY

Scale—1 inch=300 Ft.

SECTION

9

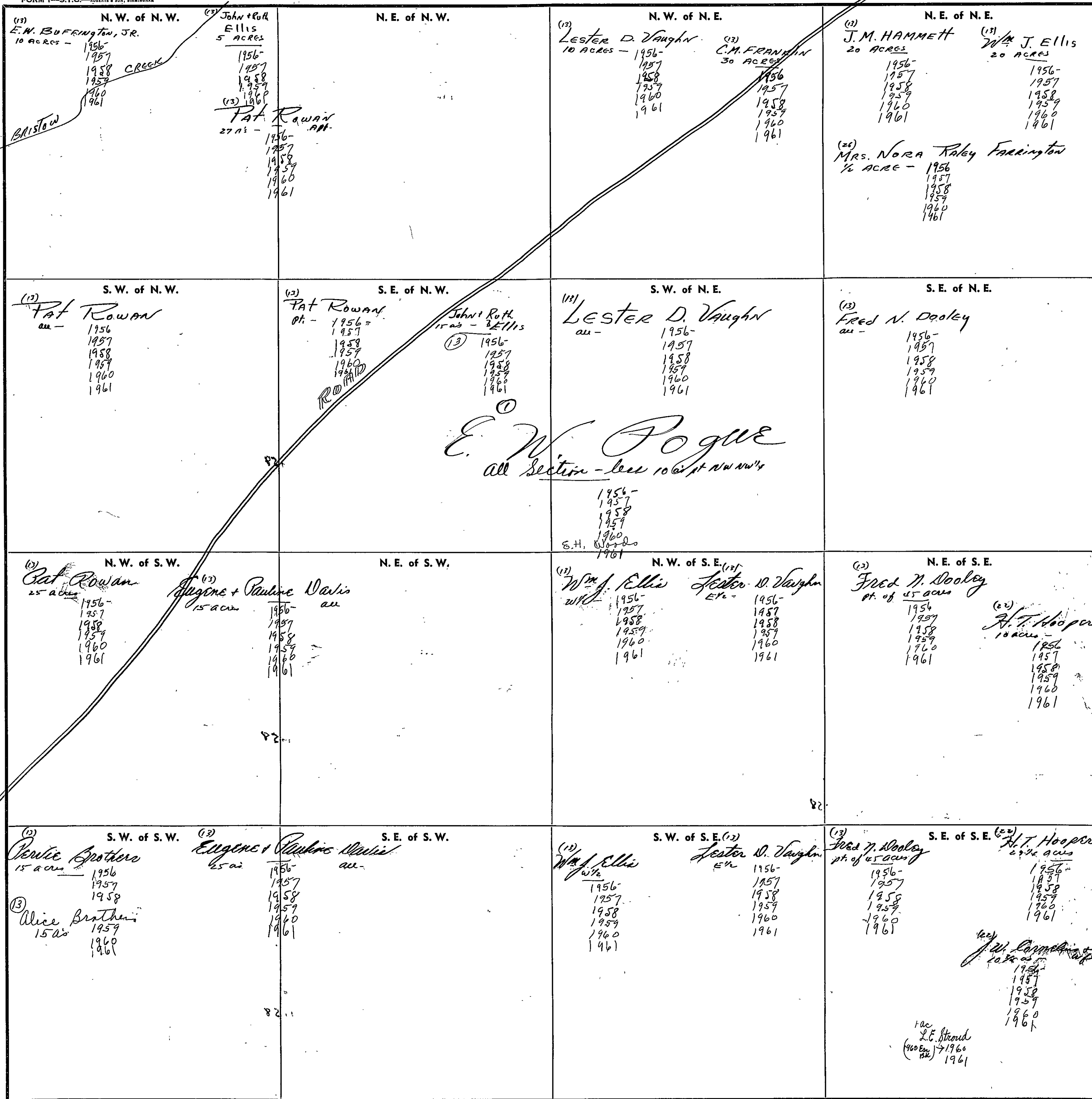
TOWNSHIP

11

RANGE

4

FORM 1—S.T.C.—ROBERTS & SON, BIRMINGHAM



Scale—1 inch=300 Ft.

COUNTY

SECTION

10

TOWNSHIP

11

RANGE

4

FORM 1—S.T.C.—ROBERTS & SON, BIRMINGHAM

<p>N. W. of N. W.</p> <p>(13) J. M. Hammatt</p> <p>1956- 1957 1958 1959 1960 1961</p>	<p>N. E. of N. W.</p> <p>(13) Luther Tarvin 2 1/2 ac - 1956 1957 1958 1959 1960 1961</p> <p>(13) J. T. Summerford E 1/2 - 1956- 1957 1958</p> <p>(13) Mrs. Pauline Tarvin E 1/2 1959 1960 1961</p>	<p>N. W. of N. E.</p> <p>(13) John W. Havia 35 ac - 1956- 1957 1958 1959 1960 1961</p> <p>(13) C. E. Edge 20 ac 1956 1957 1958 1959 1960 1961</p> <p>(13) E. W. Pogue all 1956 1957 1958 1959 1960 1961</p> <p>E. H. Woods 1961</p>	<p>N. E. of N. E.</p> <p>(13) Mrs. Annie S. Hill 10 1/2 ac - 1956 1957 1958</p> <p>(13) W. Hurley White 10 1/2 ac 1958 1959 1960 1961</p>
<p>S. W. of N. W.</p> <p>(13) Fred W. Dooley all - 1956- 1957 1958 1959 1960 1961</p> <p>(13) E. W. Pogue W 1/2 of Section 1956- 1957 1958 1959 1960 1961</p> <p>E. H. Woods 1961</p>	<p>S. E. of N. W.</p> <p>(13) Luther Tarvin 2 1/2 ac - 1956 1957 1958 1959 1960 1961</p> <p>(13) J. T. Summerford E 1/2 - 1956- 1957 1958</p> <p>(13) Mrs. Pauline Tarvin E 1/2 1959 1960 1961</p>	<p>S. W. of N. E.</p> <p>(13) C. E. Edge all 1956 1957 1958 1959 1960 1961</p> <p>(13) E. W. Pogue all 1956- 1957 1958 1959 1960 1961</p> <p>E. H. Woods 1961</p>	<p>S. E. of N. E.</p>
<p>N. W. of S. W.</p> <p>(13) H. T. Hopper all - 1956- 1957 1958 1959 1960 1961</p>	<p>N. E. of S. W.</p> <p>(13) Junior W. Rowan all - 1956- 1957 1958 1959 1960 1961</p>	<p>N. W. of S. E.</p> <p>(13) Robert Woody all - 1956- 1957 1958 1959 1960 1961</p> <p>(13) Woodrow W. Player all - 1956- 1957 1958 1959 1960 1961</p> <p>(13) L. J. Sneed all - 1956- 1957 1958 1959 1960 1961</p> <p>(13) E. W. Pogue all 1956- 1957 1958 1959 1960 1961</p> <p>E. H. Woods</p>	<p>N. E. of S. E.</p> <p>(13) L. J. Sneed all - 1956- 1957 1958 1959 1960 1961</p>
<p>S. W. of S. W.</p> <p>(13) H. T. Hopper 39 ACRES 1956- 1957 1958 1959 1960 1961</p> <p>(13) Ellis H. Vaughn 1 ACRE 1956- 1957 1958 1959 1960 1961</p>	<p>S. E. of S. W.</p> <p>(13) Mrs. Alma P. Hill all 1956 1957 1958 1959 1960 1961</p> <p>Brady + Carr Mayo all - 1960 1961</p> <p>(13) Clarence S. Ward 2 ac 1960 1961</p> <p>(13) J. T. OWENS 1/2 ACRES 1956- 1957 1958 1959 1960 1961</p> <p>(13) Edna Lee Colward 1/2 ACRES 1956- 1957 1958 1959 1960 1961</p> <p>(13) James Junior Ray + WY 1/2 ac 1960 1961</p>	<p>S. W. of S. E.</p> <p>(13) Woodrow W. Player 16 acres 1956 1957 1958 1959 1960 1961</p> <p>(13) Eddie E. Robinson W 2 1/2 ac of 30 ac of E 1/2 1956 1957 1958 1959 1960 1961</p> <p>(13) E. W. Pogue all 1956- 1957 1958 1959 1960 1961</p> <p>E. H. Woods 1961</p>	<p>S. E. of S. E.</p> <p>(13) L. J. SNEAD E 1/2 - 1956- 1957 1958 1959 1960 1961</p> <p>(13) C. M. Frasier 19 acres 1956- 1957 1958 1959 1960 1961</p> <p>(13) M. S. + Margaret Sneed 2 ac 1959 1960 1961</p> <p>Road</p> <p>Congregational Methodist Church 1 acre in W 1/2</p>

47
40
87

Scale—1 inch—300 Ft.

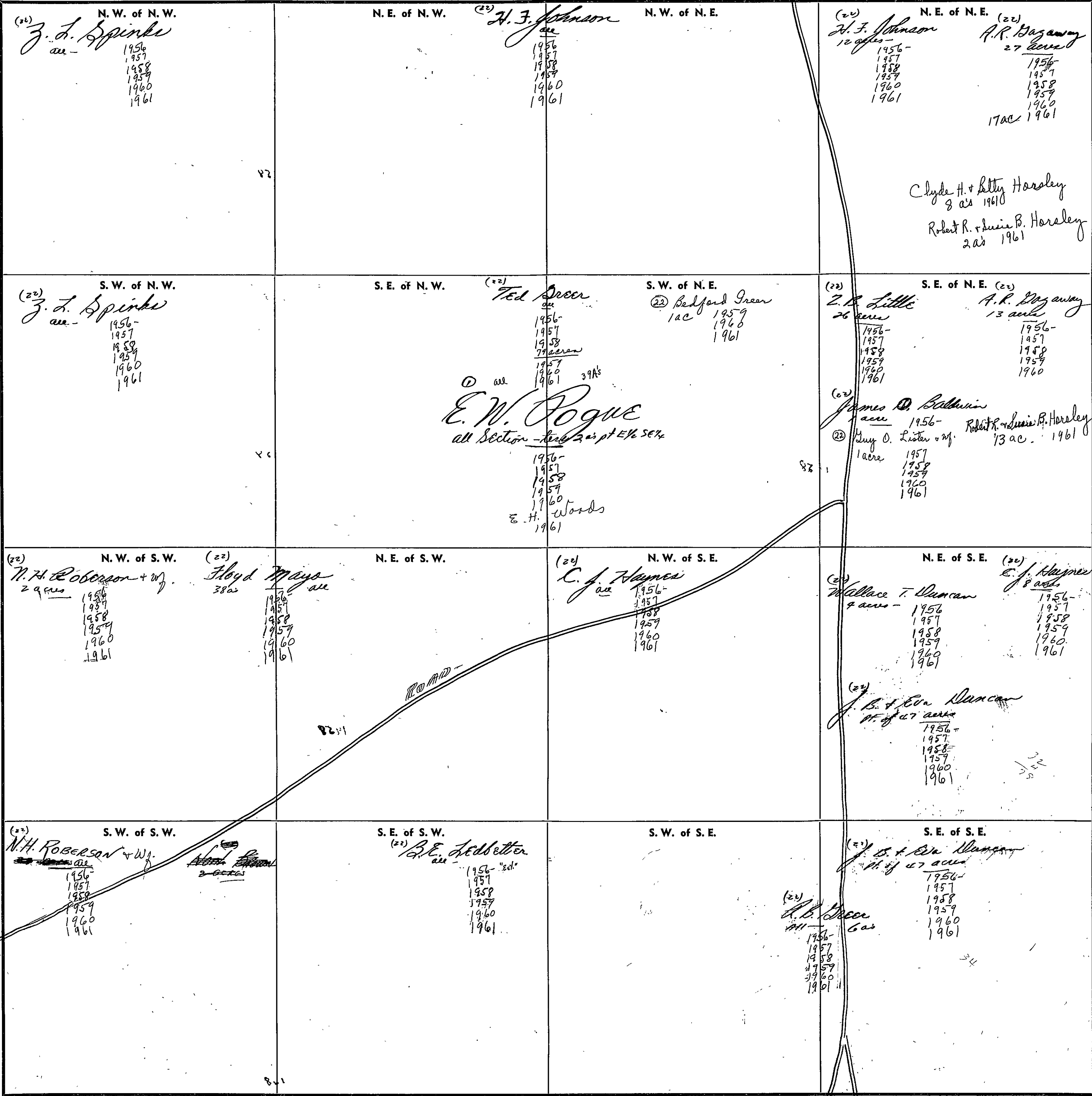
COUNTY

SECTION 11

TOWNSHIP 11

RANGE 4

FORM 1—S.T.C.—ROBERTS & SON, BIRMINGHAM



COUNTY _____

Scale—1 inch=300 Ft.

SECTION

12

TOWNSHIP

11

RANGE

4

FORM 1—S.T.C.—ROBERTS & SON, BIRMINGHAM

<p>N. W. of N. W.</p> <p>(22) A. R. GAZAWAY all 1956-1960</p> <p>Clyde H. + Betty Horsley all 1961</p>	<p>N. E. of N. W.</p> <p>(17) Maude J. Martin all 1956-1960</p> <p>(20) Harold B. Higginbotham 2da 1958-1960</p> <p>Mrs. Dorothy A. Cain N 1/2 1961</p> <p>(22) Wm. Charles Smith S 1/2 1956-1961</p> <p>(23) Geo. H. + Ruby C. Veale S 2 1/2 1958-1961</p>	<p>N. W. of N. E.</p> <p>(22) Maurice V. Carnes all 1956-1960</p>	<p>N. E. of N. E.</p> <p>(32) Carl Walker + Louise C. Walburn all 1956-</p> <p>(33) Mrs. Estelle Walker all 1957-1961</p>
<p>S. W. of N. W.</p> <p>(22) J. B. Little all 1956-1961</p>	<p>S. E. of N. W.</p> <p>(23) Wm. Charles Smith N 1/2 1956-1961</p> <p>(23) Geo. H. + Ruby C. Veale S 2 1/2 1958-1961</p> <p>(22) W. E. Toney S 1/2 1956-1961</p> <p>(2) E. W. Pogue all section 1/4 S 1/2 SW 1/4 1956-1961</p>	<p>S. W. of N. E.</p> <p>(22) Leo Miller N 1/2 1956-1961</p>	<p>S. E. of N. E.</p> <p>(32) Carl Walker + Louise C. Walburn all 1956-</p> <p>(33) Mrs. Estelle Walker all 1957-1961</p>
<p>N. W. of S. W.</p> <p>J. W. + Coy Wells all 1956-1961</p>	<p>N. E. of S. W.</p> <p>(22) J. C. Dilliland all 1956-1961</p> <p>(22) J. C. Dilliland 4 1/2 ac 1960</p> <p>E. H. Wiggins 1961</p>	<p>N. W. of S. E.</p> <p>(22) J. H. Brown all 1956-1961</p>	<p>N. E. of S. E.</p>
<p>S. W. of S. W.</p> <p>(22) H. G. Payne all 1956-1961</p>	<p>S. E. of S. W.</p> <p>(22) E. L. Lawrence all 1956-1961</p> <p>(2) Mrs. Corneia Ludino all 1956-1961</p>	<p>S. W. of S. E.</p> <p>(22) J. M. Newwood all 1956-1961</p> <p>(22) L. Y. Newwood all 1957-1961</p> <p>(22) W. D. Hill all 1959-1961</p>	<p>S. E. of S. E.</p>

Scale—1 inch=300 Ft.

COUNTY

SECTION

13

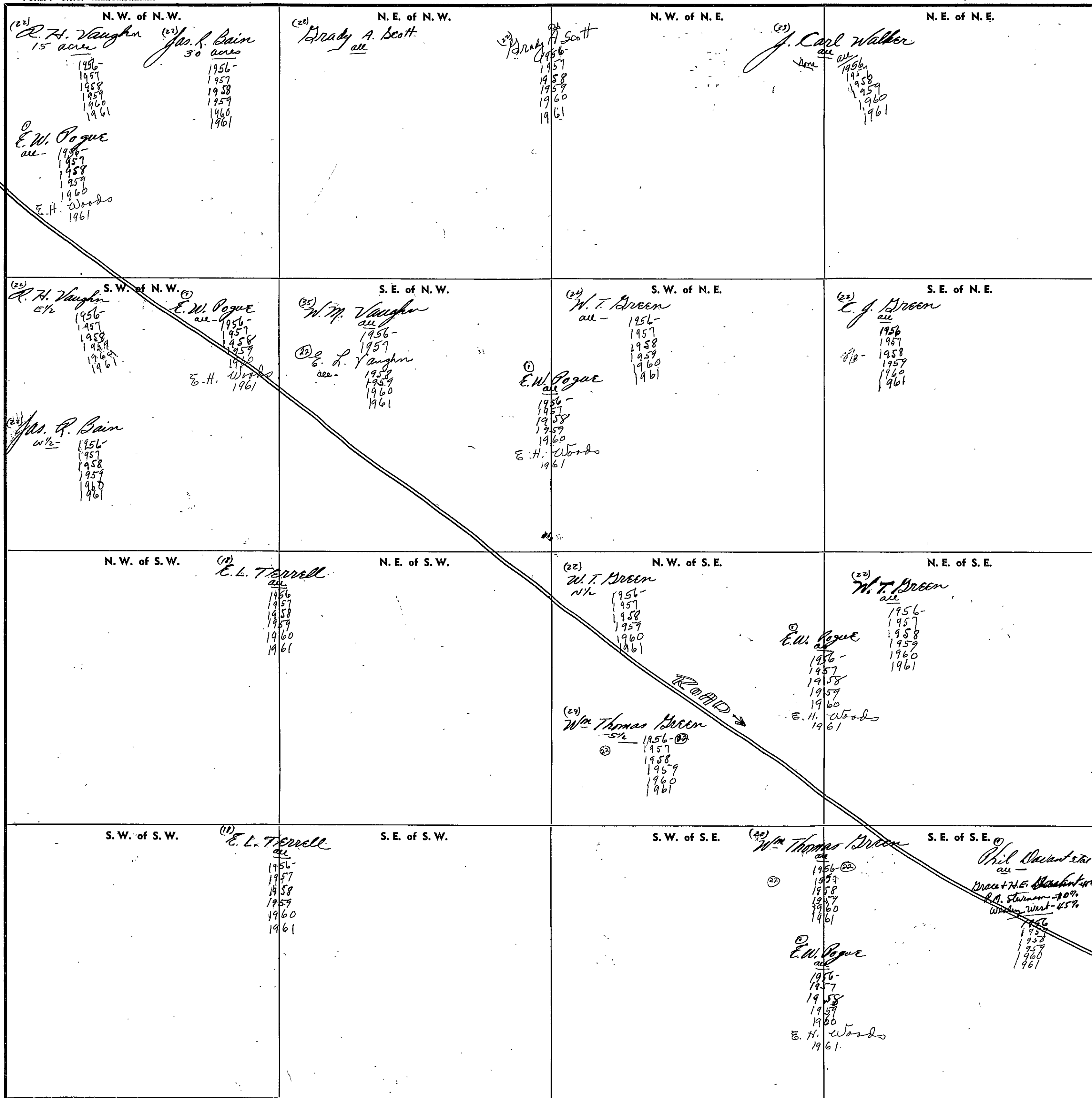
TOWNSHIP

11

RANGE

4

FORM 1—S.T.C.—ROBERTS & SON, BIRMINGHAM



Scale—1 inch—300 Ft.

COUNTY

SECTION

14

TOWNSHIP

11

RANGE

4

FORM 1—S.T.C.—ROBERTS & SON, BIRMINGHAM

<p>N. W. of N. W.</p> <p>(22) Noah Brown all</p> <p>(21) John D. & Rosa E. Larson 1956- 1957- 1958 1959 1960 1961</p> <p>Hansel Clewis Oswald 1960 1961</p> <p>(2) E. W. Pogue all- 1956- 1957- 1958 1959 1960 1961</p> <p>E. H. Woods 1961</p>	<p>N. E. of N. W.</p> <p>(22) B. E. Hedbetter all</p> <p>1956- "est-" 1957 1958 1959 1960 1961</p>	<p>N. W. of N. E.</p> <p>(22) P. G. Mayo all</p> <p>1956- 1957 1958 1959 1960 1961</p>	<p>N. E. of N. E.</p> <p>(22) Bill Green 30 ac</p> <p>1956- 1957 1958 1959 1960 1961</p> <p>(22) Jan. O. Brain 10 ac</p> <p>1956 1957 1958 1959 1960 1961</p> <p>13 ac</p>
<p>S. W. of N. W.</p> <p>(22) Cecil Roberson all</p> <p>1956- 1957 1958 1959 1960 1961</p>	<p>S. E. of N. W.</p> <p>(22) P. G. Mayo all</p> <p>1956 1957 1958 1959 1960 1961</p> <p>(2) E. W. Pogue all 1956- 1957 1958 1959 1960 1961</p> <p>E. H. Woods 1961</p>	<p>S. W. of N. E.</p> <p>(22) E. L. Jewell all</p> <p>1956- 1957 1958 1959 1960 1961</p>	<p>S. E. of N. E.</p> <p>(22) John W. Groover 17 1/2 ac</p> <p>1956 1957 1958 1959 1960 1961</p> <p>(22) Bill Green 35' NW</p> <p>1956 1957 1958 1959 1960 1961</p> <p>(22) J. P. Cook 5 1/2 - 1956 1957 1958 1959 1960 1961</p> <p>(22) Brady Hilmy & wf. 5 1/2 1958 1959 1960 1961</p>
<p>N. W. of S. W.</p> <p>(2) E. W. Pogue all</p> <p>1956- 1957 1958 1959 1960 1961</p> <p>E. H. Woods 1961</p> <p>(22) W. A. Mayo all 5 1/2</p> <p>1956 1957 1958 1959 1960 1961</p>	<p>N. E. of S. W.</p> <p>(22) P. G. Mayo all 1/2</p> <p>1956 1957 1958 1959 1960 1961</p>	<p>N. W. of S. E.</p> <p>(22) E. L. Jewell all</p> <p>1956- 1957 1958 1959 1960 1961</p> <p>(2) E. W. Pogue 5 1/2 Section 14 2 ac NW SW SW SW</p> <p>1956- 1957 1958 1959 1960 1961</p> <p>E. H. Woods 1961</p>	<p>N. E. of S. E.</p> <p>(22) E. L. Jewell all</p> <p>1956- 1957 1958 1959 1960 1961</p>
<p>S. W. of S. W.</p> <p>(22) W. A. Mayo all</p> <p>1956- 1957 1958 1959 1960 1961</p> <p>(2) E. W. Pogue all</p> <p>1956- 1957 1958 1959 1960 1961</p> <p>E. H. Woods 1961</p>	<p>S. E. of S. W.</p>	<p>S. W. of S. E.</p> <p>(22) H. C. Ballwin 39 ac</p> <p>1956- 1957 1958 1959 1960 1961</p>	<p>S. E. of S. E.</p> <p>(22) E. L. Jewell all</p> <p>1956- 1957 1958 1959 1960 1961</p>

Scale—1 inch—300 Ft.

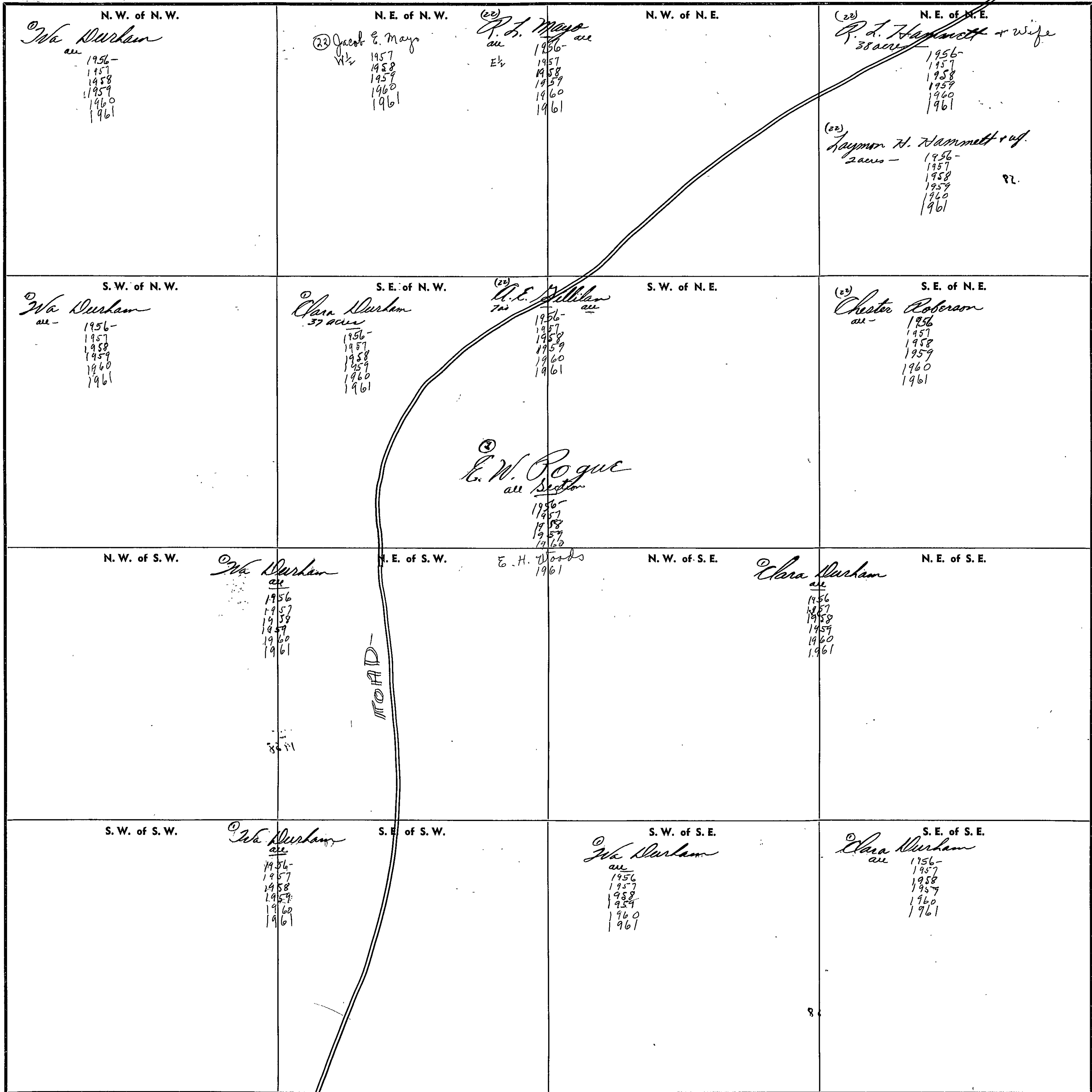
COUNTY

SECTION 15

TOWNSHIP 11

RANGE 4

FORM 1—S.T.C.—ROBERTS & SON, BIRMINGHAM



COUNTY _____

Scale—1 inch=300 Ft.

SECTION

16

TOWNSHIP

11

RANGE

4

FORM 1—S.T.C.—ROBERTS & SON, BIRMINGHAM

<p>N. W. of N. W.</p> <p>(13) <i>Perlie Brothers</i> 15 acs - 1956- 1957 1958</p> <p>(12) <i>Alice Brothers</i> 15 acs 1959 1960 1961</p>	<p>N. E. of N. W.</p> <p>(13) <i>Eugene + Pauline Davis</i> 25 acs 1956 1957 1958 1959 1960 1961</p>	<p>N. W. of N. E.</p> <p>(22) <i>E. F. Harris</i> all - 1956 1957 1958 1959 1960 1961</p>	<p>N. E. of N. E. (22)</p> <p>(20) <i>Ellis Vaughn</i> 27 1/2 acs - 1956 1957 1958 1959 1960 1961</p> <p>(22) <i>L. L. Vaughn</i> 9 1/2 acs 1956 1957 1958 1959 1960 1961</p> <p>(22) <i>J. W. Cornelius</i> 3 ac + 25' N/W to R.R. 1956 1957 1958 1959 1960 1961</p> <p>(22) <i>Kulus Vaughn</i> 13 1/2 acs - 1956 - 1957 1958 1959</p> <p>(22) <i>Louis Kelsey</i> 10 1/2 acs - 1957 1958 1959</p> <p>Chas. J. + Bonnie Smith 8 1/2 acs 1960 1961</p>
<p>S. W. of N. W.</p> <p>(12) <i>W. W. Pendergrass</i> all - 1956 1957 1958 1959 1960 1961</p>	<p>S. E. of N. W.</p> <p>(12) <i>Guy L. Ward</i> all - NONE</p>	<p>S. W. of N. E.</p> <p>(12) <i>W. W. Pendergrass</i> all - 1956 1957 1958 1959 1960 1961</p>	<p>S. E. of N. E.</p> <p>(12) <i>W. W. Pendergrass</i> all - 1956 1957 1958 1959 1960 1961</p>
<p>N. W. of S. W.</p> <p>(12) <i>W. W. Pendergrass</i> all - 1956 1957 1958 1959 1960 1961</p>	<p>N. E. of S. W.</p> <p>(12) <i>Guy L. Ward</i> all -</p>	<p>N. W. of S. E.</p> <p>(12) <i>W. W. Pendergrass</i> all - 1956 1957 1958 1959 1960 1961</p>	<p>N. E. of S. E.</p> <p>(12) <i>W. W. Pendergrass</i> all - 1956 1957 1958 1959 1960 1961</p>
<p>S. W. of S. W.</p> <p>(12) <i>L. A. Kipaterick</i> all -</p> <p>(12) <i>Camp Z. Whitwick</i> all - 1956 1957 1958 1959 1960 1961</p>	<p>S. E. of S. W.</p> <p>(12) <i>L. A. Kipaterick</i> all -</p> <p>(12) <i>L. C. Vance</i> all - 1956 - 1957 1958 1959 1960 1961</p>	<p>S. W. of S. E.</p> <p>(12) <i>L. A. Kipaterick</i> all -</p> <p>(12) <i>L. C. Vance</i> all - 1956 - 1957 1958 1959 1960 1961</p>	<p>S. E. of S. E.</p> <p>(12) <i>L. A. Kipaterick</i> all - 1956 1957 1958 1959 1960 1961</p>

Scale—1 inch—300 Ft.

COUNTY

SECTION

17

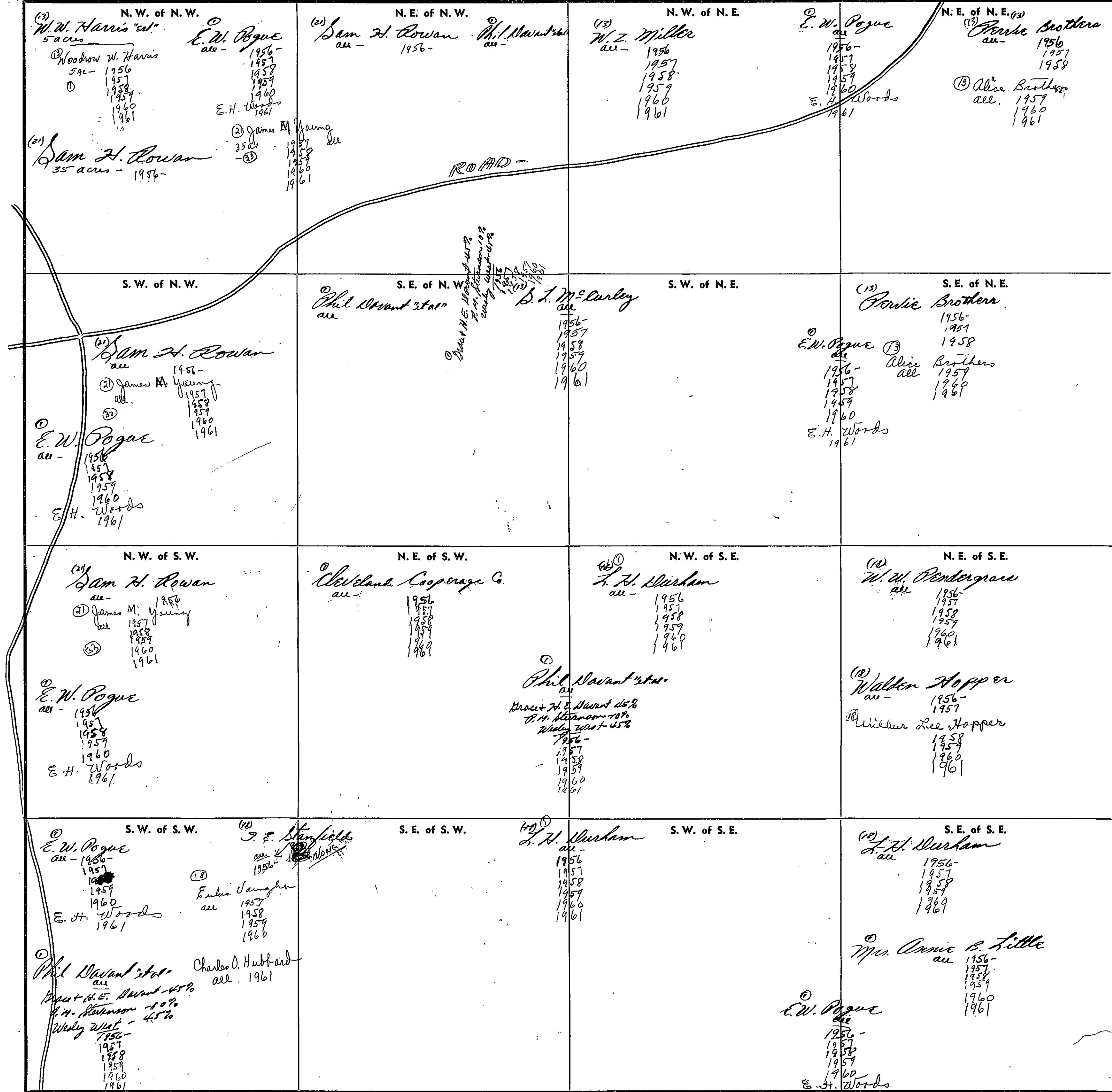
TOWNSHIP

11

RANGE

4

FORM 1—S.T.C.—ROBERTS & SON, BIRMINGHAM



ROAD -

Scale—1 inch=300 Ft.

COUNTY

SECTION

18

TOWNSHIP

11

RANGE

4

FORM 1—S.T.C.—ROBERTS & SON, BIRMINGHAM

<p>N. W. of N. W. ⁽¹⁾ Mrs. Ada <i>Murphree</i> 1956- 1957 1958 1959 1960 1961</p>	<p>N. E. of N. W. ⁽¹⁾ Mrs. Ada <i>Murphree</i> Pt. of 35 acres 1956- 1957 1958 1959 1960 1961</p> <p>⁽¹²⁾ Mrs. E. A. <i>Speckman</i> Pt. of 40 acres 1956- 1957 1958 1959 1960 1961</p>	<p>N. W. of N. E. ⁽¹²⁾ Mrs. E. A. <i>Speckman</i> Pt. of 40 acres 1956- 1957 1958 1959 1960 1961</p>	<p>N. E. of N. E. ⁽¹²⁾ W. T. <i>Greer</i> "Hrs" Pt. of 35 acres 1956- 1957 1958 1959 1960 1961</p> <p>⁽¹³⁾ Carl <i>Alison</i> Pt. of 35 acres 1956- 1957 1958 1959 1960 1961</p> <p>Mr. Carl W. <i>Wester</i> ⁽¹⁴⁾ Sam H. <i>Rowan</i> Pt. of 40 acres 1956- 1957 1958 1959 1960 1961</p> <p>⁽¹⁵⁾ James M. <i>Young</i> Pt. of 40 acres 1956- 1957 1958 1959 1960 1961</p>
<p>S. W. of N. W. ⁽¹⁾ Mrs. Ada <i>Murphree</i> 1956- 1957 1958 1959 1960 1961</p>	<p>S. E. of N. W. ⁽¹⁾ Mrs. Ada <i>Murphree</i> Pt. of 35 acres 1956- 1957 1958 1959 1960 1961</p> <p>⁽¹²⁾ Mrs. E. A. <i>Speckman</i> Pt. of 40 acres 1956- 1957 1958 1959 1960 1961</p> <p>⁽¹³⁾ E. W. <i>Pogue</i> 5 1/2 acs 1956- 1957 1958 1959 1960 1961</p> <p>⁽¹⁴⁾ E. H. <i>Woods</i> 5 1/2 acs 1956- 1957 1958 1959 1960 1961</p>	<p>S. W. of N. E. ⁽¹²⁾ Mrs. E. A. <i>Speckman</i> Pt. of 40 acres 1956- 1957 1958 1959 1960 1961</p> <p>⁽¹³⁾ E. W. <i>Pogue</i> 5 1/2 acs 1956- 1957 1958 1959 1960 1961</p> <p>⁽¹⁴⁾ E. H. <i>Woods</i> 5 1/2 acs 1956- 1957 1958 1959 1960 1961</p>	<p>S. E. of N. E. ⁽¹²⁾ W. T. <i>Greer</i> "Hrs" Pt. of 35 acres 1956- 1957 1958 1959 1960 1961</p> <p>⁽¹³⁾ Carl <i>Alison</i> Pt. of 35 acres 1956- 1957 1958 1959 1960 1961</p> <p>⁽¹⁴⁾ Sam H. <i>Rowan</i> Pt. of 40 acres 1956- 1957 1958 1959 1960 1961</p> <p>⁽¹⁵⁾ James M. <i>Young</i> Pt. of 40 acres 1956- 1957 1958 1959 1960 1961</p>
<p>N. W. of S. W. ⁽¹⁴⁾ Sherman <i>White</i> all ⁽¹⁵⁾ F. J. <i>Green</i> all 1956- 1957 1958 1959 1960 1961</p>	<p>N. E. of S. W. ⁽¹²⁾ J. M. Mc <i>Blancher</i> Pt. of 8 acres 1956- 1957 1958 1959 1960 1961</p> <p>⁽¹³⁾ Clemmie <i>Whitehead</i> Pt. of 8 acs 1956- 1957 1958 1959 1960 1961</p> <p>⁽¹⁴⁾ E. W. <i>Pogue</i> all 1956- 1957 1958 1959 1960 1961</p> <p>⁽¹⁵⁾ E. H. <i>Woods</i> 1961</p> <p>⁽¹⁶⁾ Rufus & Annie <i>Mizell</i> Pt. of 42 acres 1956- 1957 1958 1959 1960 1961</p> <p>⁽¹⁷⁾ R. A. <i>Millian</i> 15 acres 1956- 1957 1958 1959 1960 1961</p>	<p>N. W. of S. E. ⁽¹²⁾ E. C. <i>Garnon</i> all</p> <p>⁽¹³⁾ E. W. <i>Pogue</i> all 1956- 1957 1958 1959 1960 1961</p> <p>⁽¹⁴⁾ E. H. <i>Woods</i> 1961</p>	<p>N. E. of S. E. ⁽¹²⁾ W. T. <i>St. John</i> all</p> <p>⁽¹³⁾ William J. <i>Cloud</i> all 1960</p>
<p>S. W. of S. W. ⁽¹⁴⁾ Sherman <i>White</i> all Pt. of 42 acres ⁽¹⁵⁾ F. J. <i>Green</i> all 1956- 1957 1958 1959 1960 1961</p> <p>Congregational Methodist <i>Church</i> 200 x 290'</p>	<p>S. E. of S. W. ⁽¹²⁾ Rufus & Annie <i>Mizell</i> Pt. of 42 acres 1956- 1957 1958 1959 1960 1961</p> <p>⁽¹³⁾ E. W. <i>Pogue</i> all 1956- 1957 1958 1959 1960 1961</p> <p>⁽¹⁴⁾ E. H. <i>Woods</i> all 1961</p> <p>⁽¹⁵⁾ J. M. Mc <i>Blancher</i> Pt. of 8 acres 1956- 1957 1958 1959 1960 1961</p> <p>⁽¹⁶⁾ Clemmie <i>Whitehead</i> Pt. of 8 acres 1956- 1957 1958 1959 1960 1961</p> <p>⁽¹⁷⁾ R. A. <i>Millian, Sr.</i> 15 acs 1956- 1957 1958 1959 1960 1961</p>	<p>S. W. of S. E. ⁽¹²⁾ E. C. <i>Garnon</i> 1/2 ac</p> <p>⁽¹³⁾ E. W. <i>Pogue</i> all 1956- 1957 1958 1959 1960 1961</p> <p>⁽¹⁴⁾ E. H. <i>Woods</i> 1961</p>	<p>S. E. of S. E. ⁽¹²⁾ W. T. <i>St. John</i> all</p> <p>⁽¹³⁾ William J. <i>Cloud</i> all 1960</p>

ROAD

Scale—1 inch—300 Ft.

COUNTY

SECTION

19

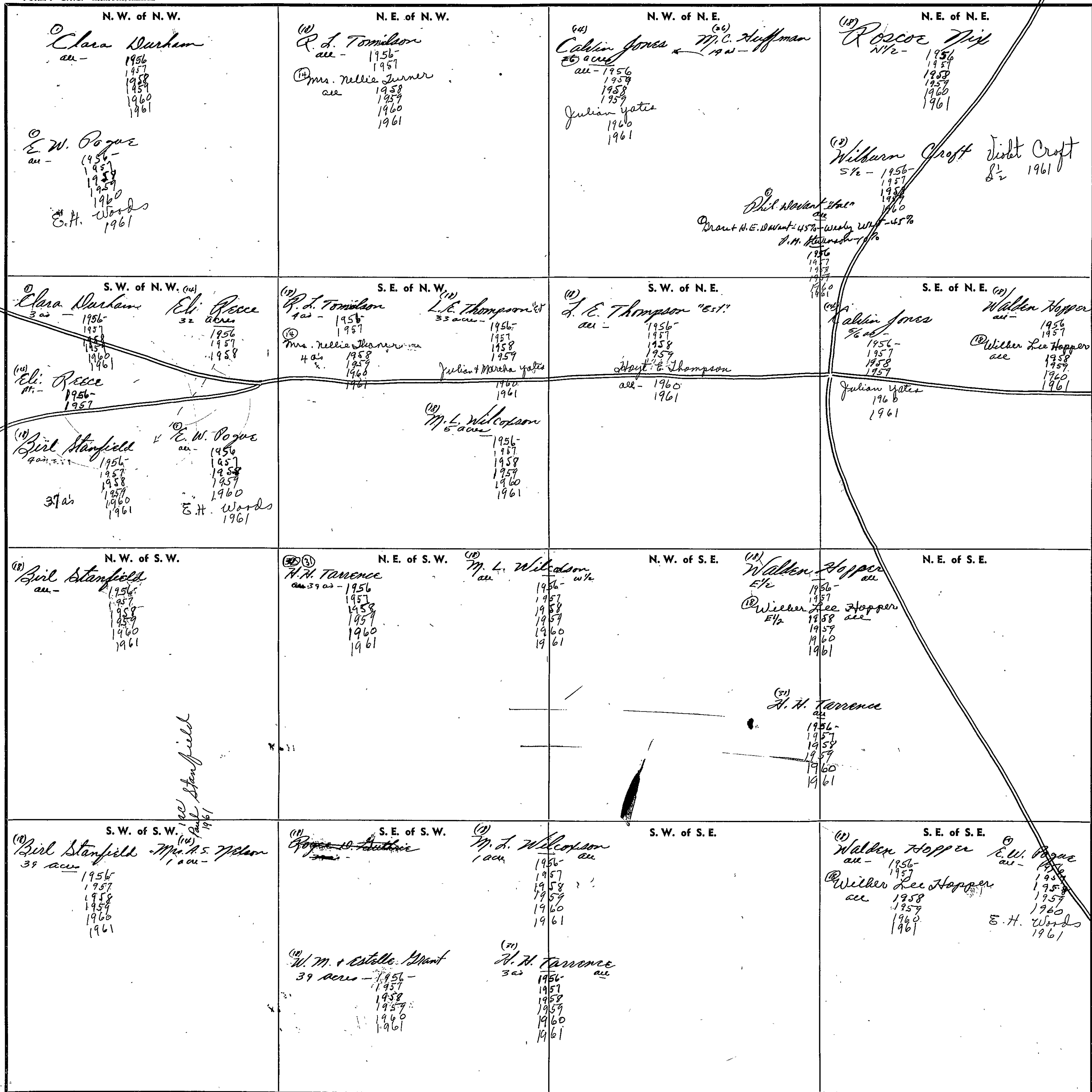
TOWNSHIP

11

RANGE

4

FORM 1—S.T.C.—ROBERTS & SON, BIRMINGHAM



Scale—1 inch—300 Ft.

COUNTY

SECTION

20

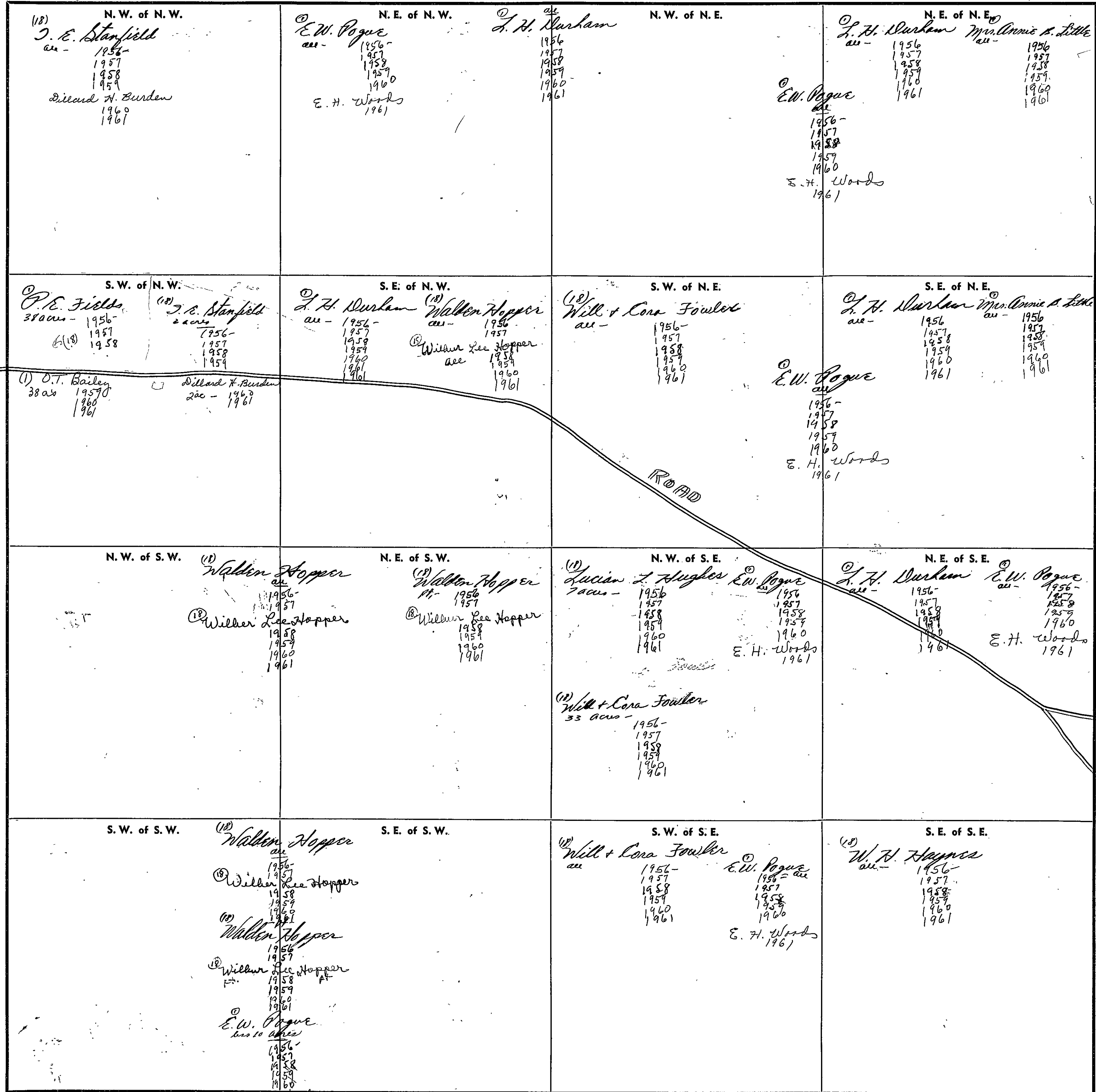
TOWNSHIP

11

RANGE

4

FORM 1—S.T.C.—ROBERTS & SON, BIRMINGHAM



COUNTY

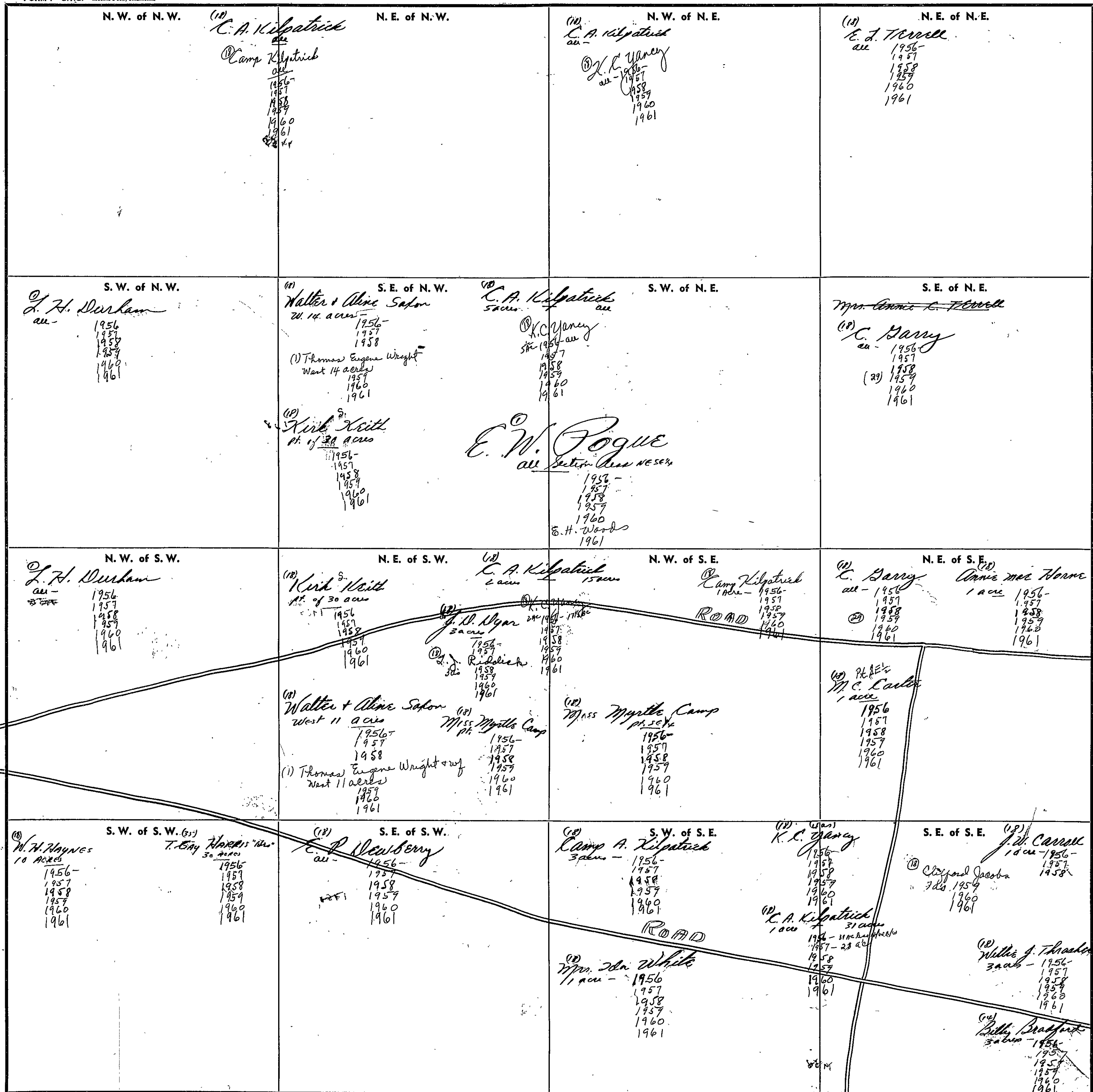
Scale—1 inch=300 Ft.

SECTION 21

TOWNSHIP 11

RANGE 4

FORM 1—S.T.C.—ROBERTS & SON, BIRMINGHAM



Scale—1 inch=300 Ft.

COUNTY _____

SECTION

22

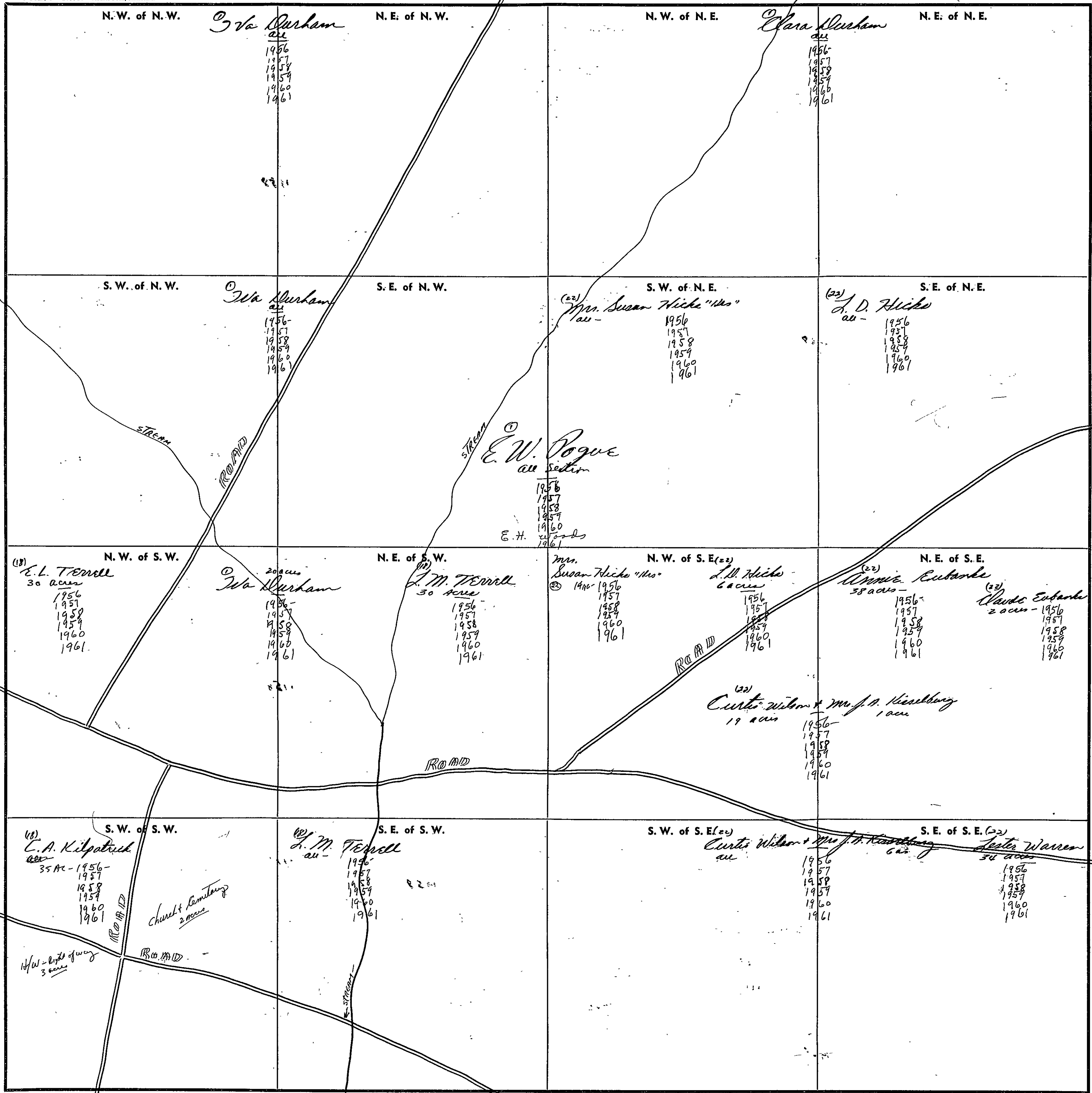
TOWNSHIP

11

RANGE

4

FORM 1—S.T.C.—ROBERTS & SON, BIRMINGHAM



Scale—1 inch=300 Ft.

COUNTY

SECTION

23

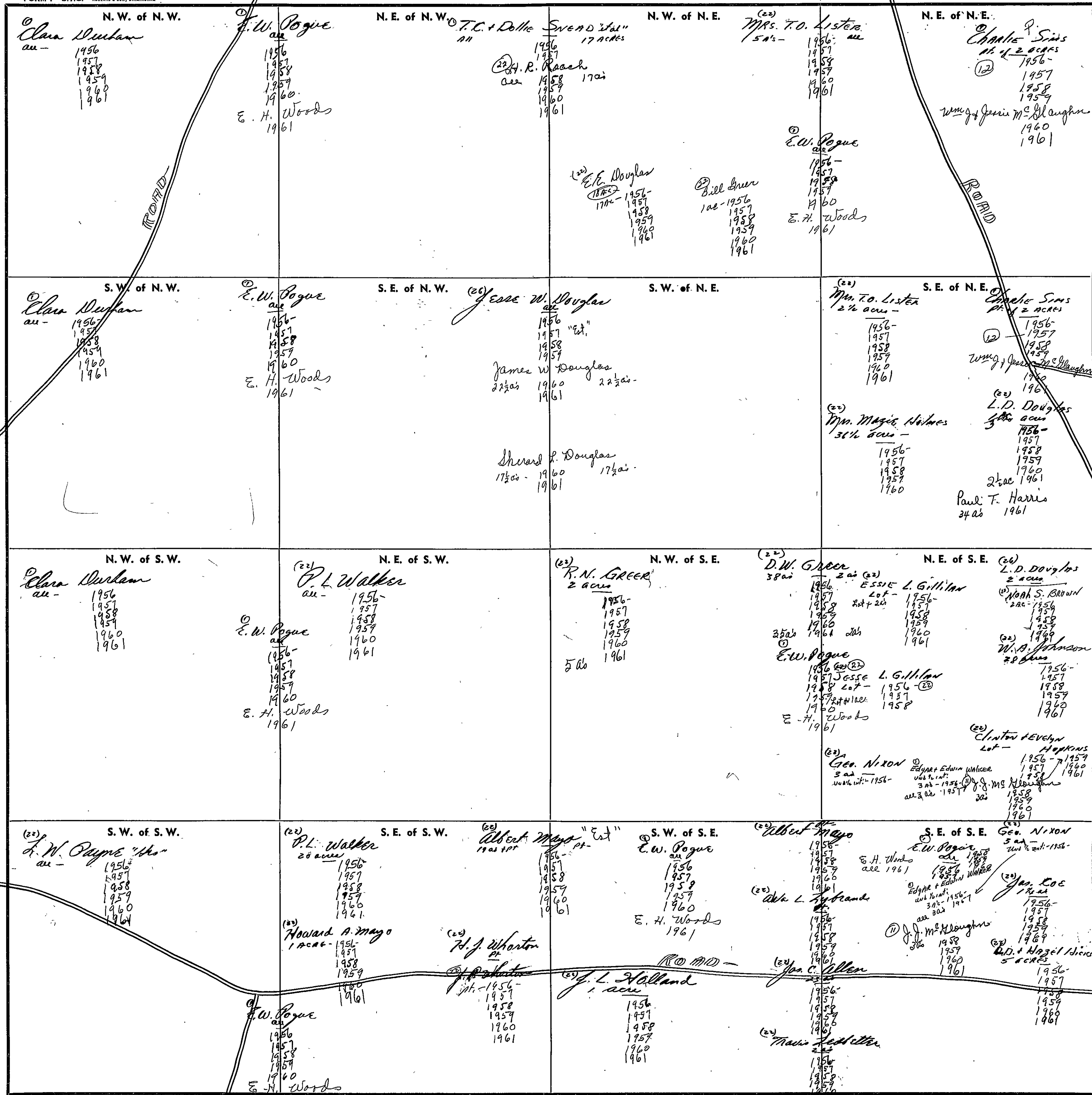
TOWNSHIP

11

RANGE

4

FORM 1—S.T.C.—ROBERTS & SON, BIRMINGHAM



Scale—1 inch=300 Ft.

COUNTY

SECTION

24

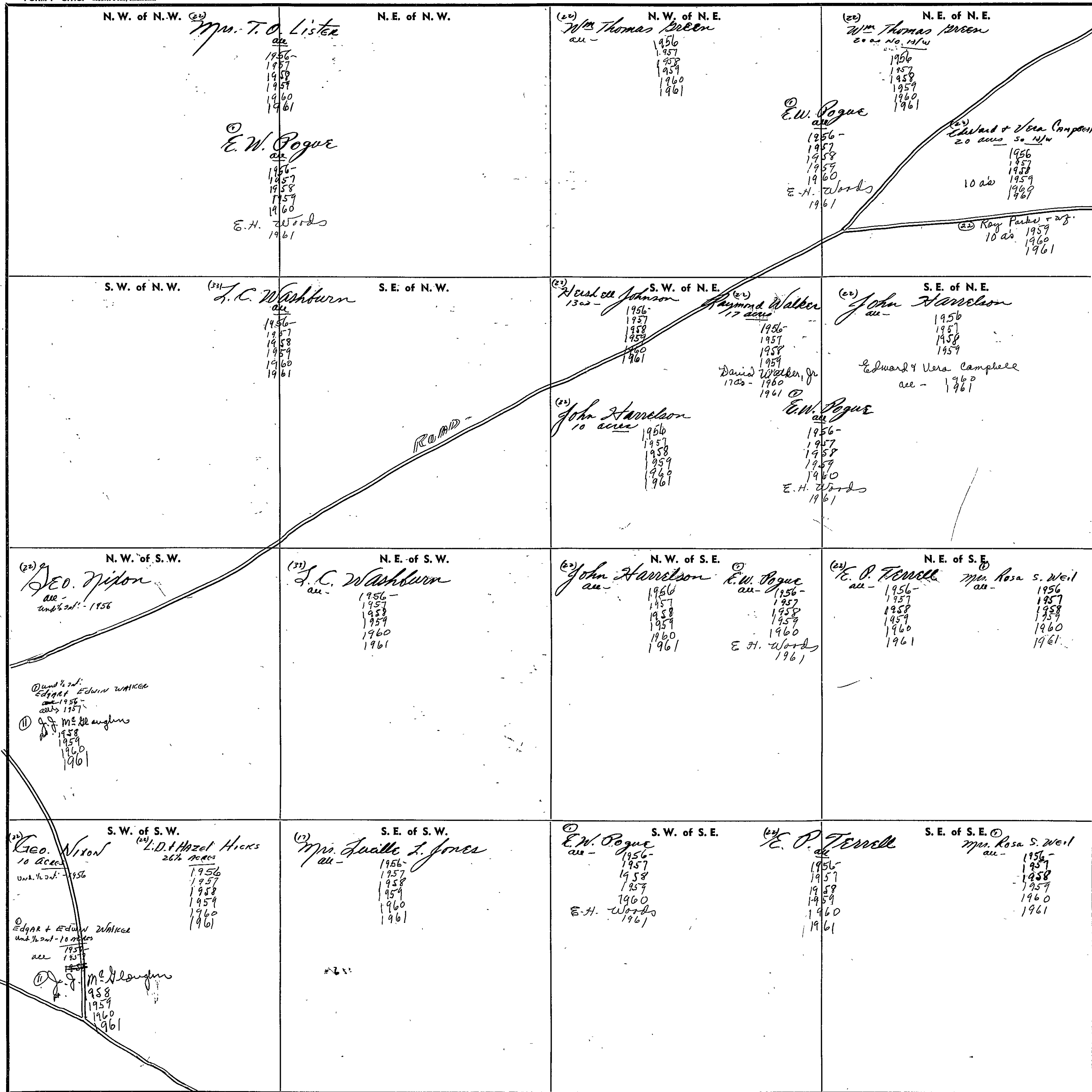
TOWNSHIP

11

RANGE

4

FORM 1—S.T.C.—ROBERTS & SON, BIRMINGHAM



Scale—1 inch=300 Ft.

COUNTY

SECTION

25

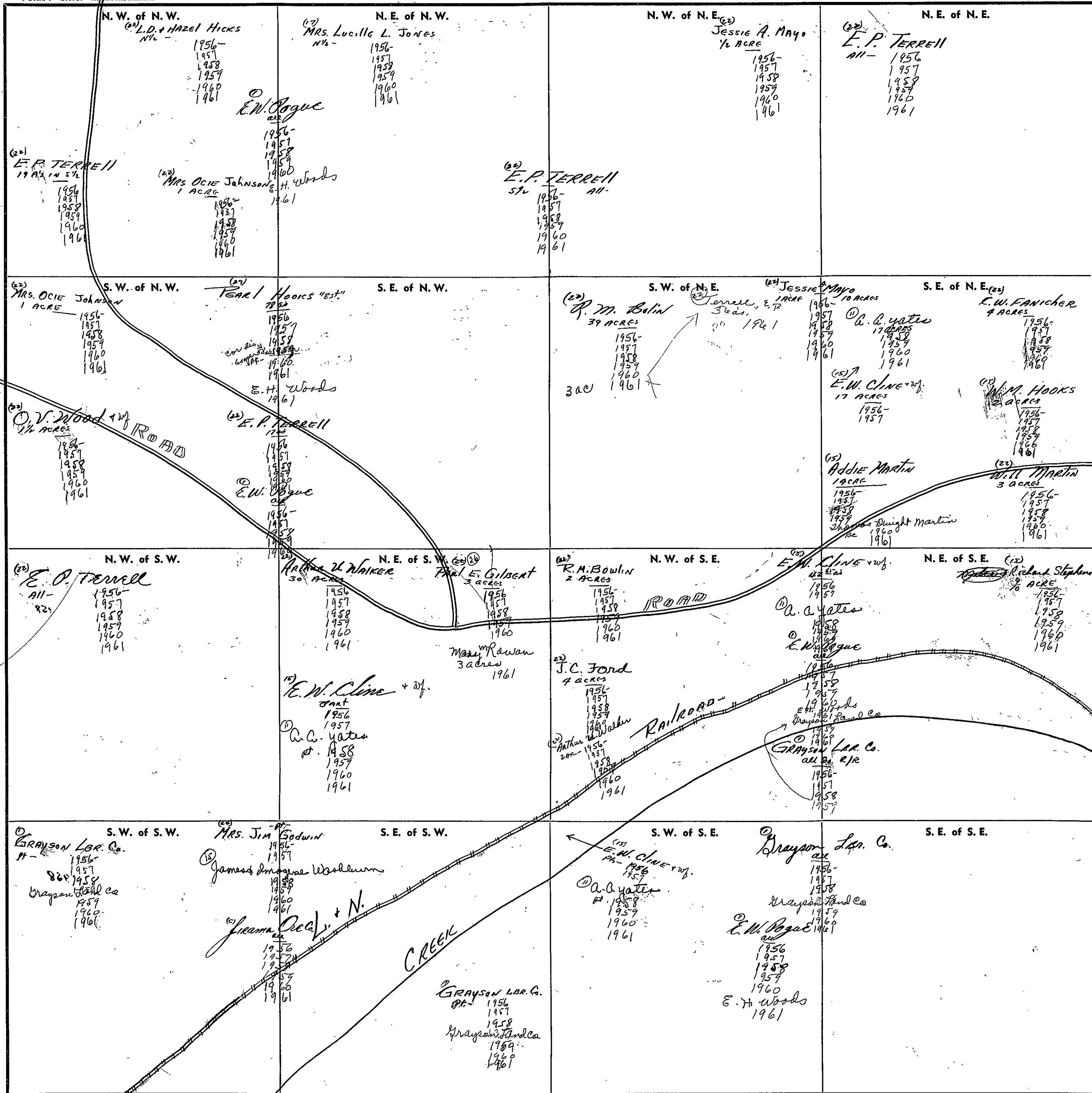
TOWNSHIP

11

RANGE

4

FORM 1—S.T.C.—1957



Scale—1 inch=300 Ft.

COUNTY

SECTION

26

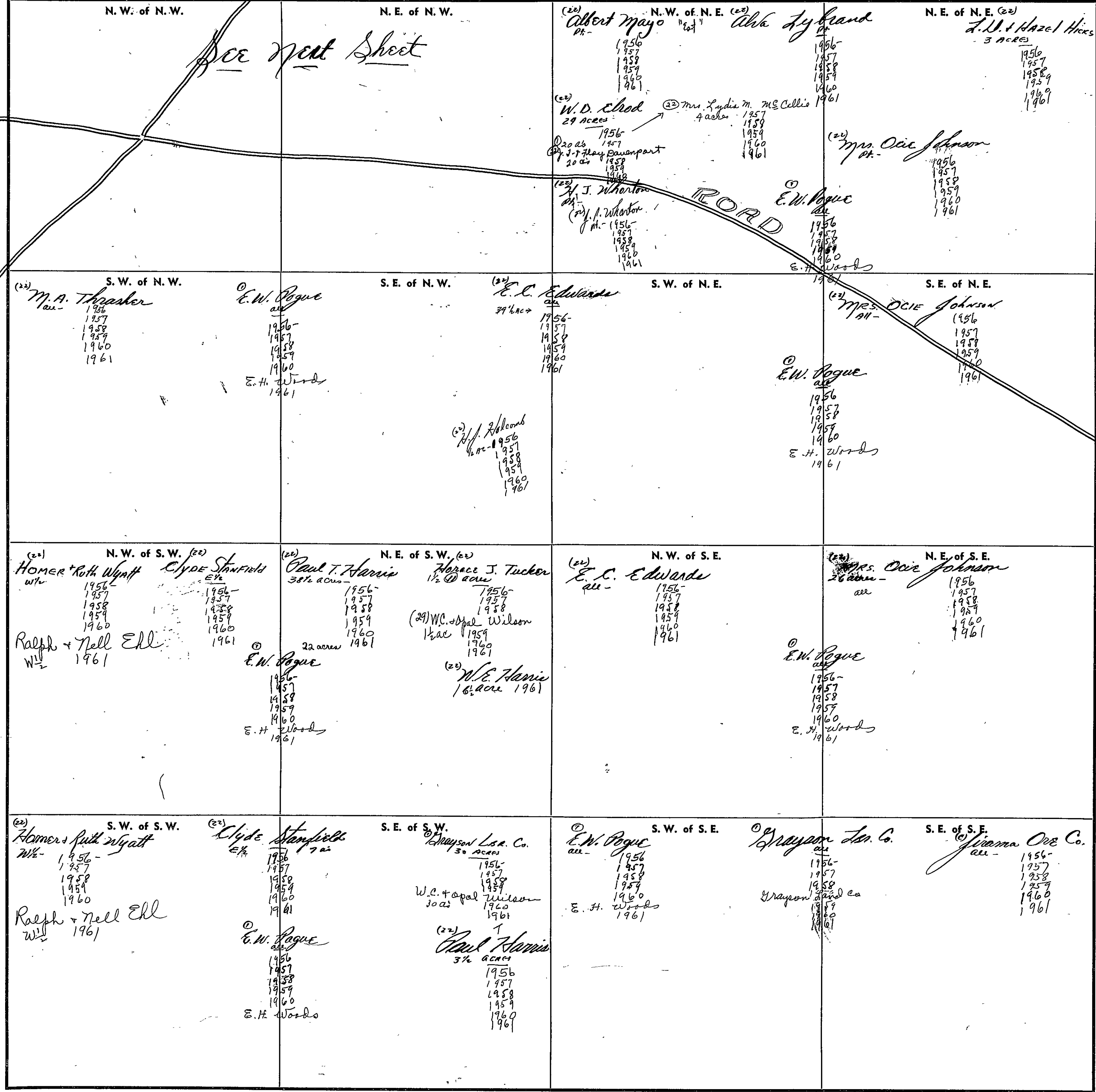
TOWNSHIP

11

RANGE

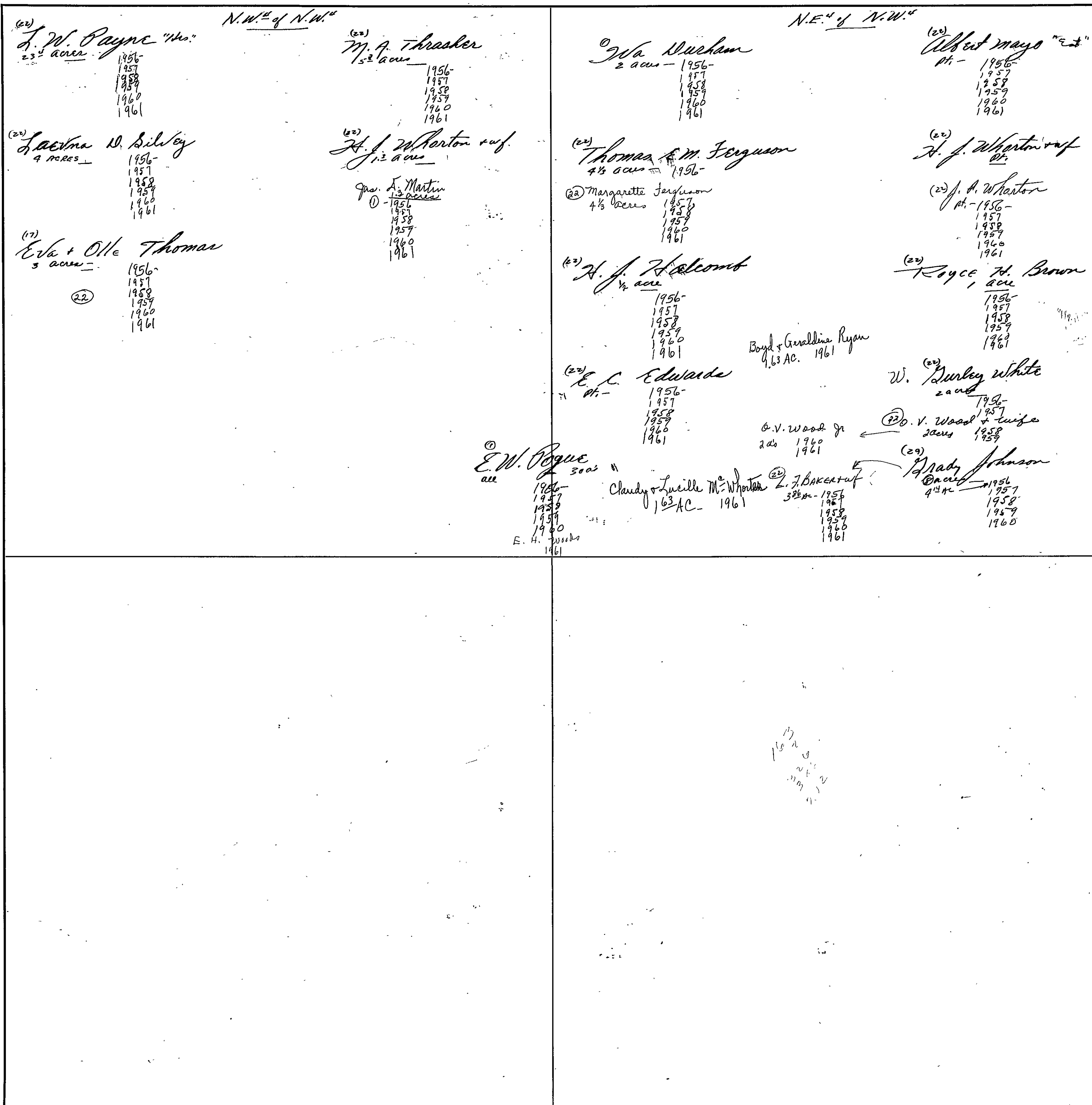
4

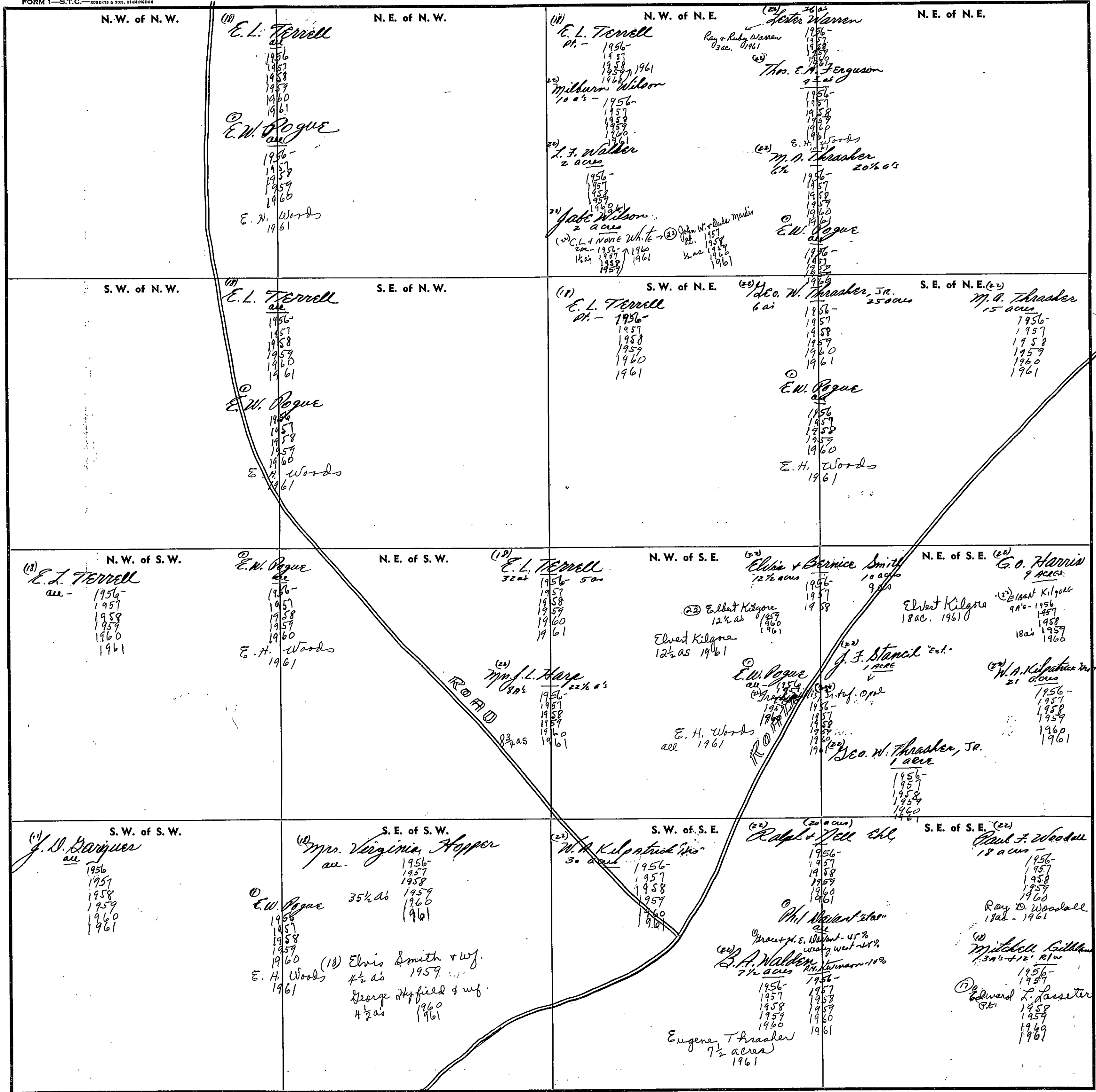
FORM 1—S.T.C.—ROBERTS & SON, BIRMINGHAM



Scale—1 inch—300 Ft.

COUNTY





Scale—1 inch=300 Ft.

COUNTY

SECTION

28

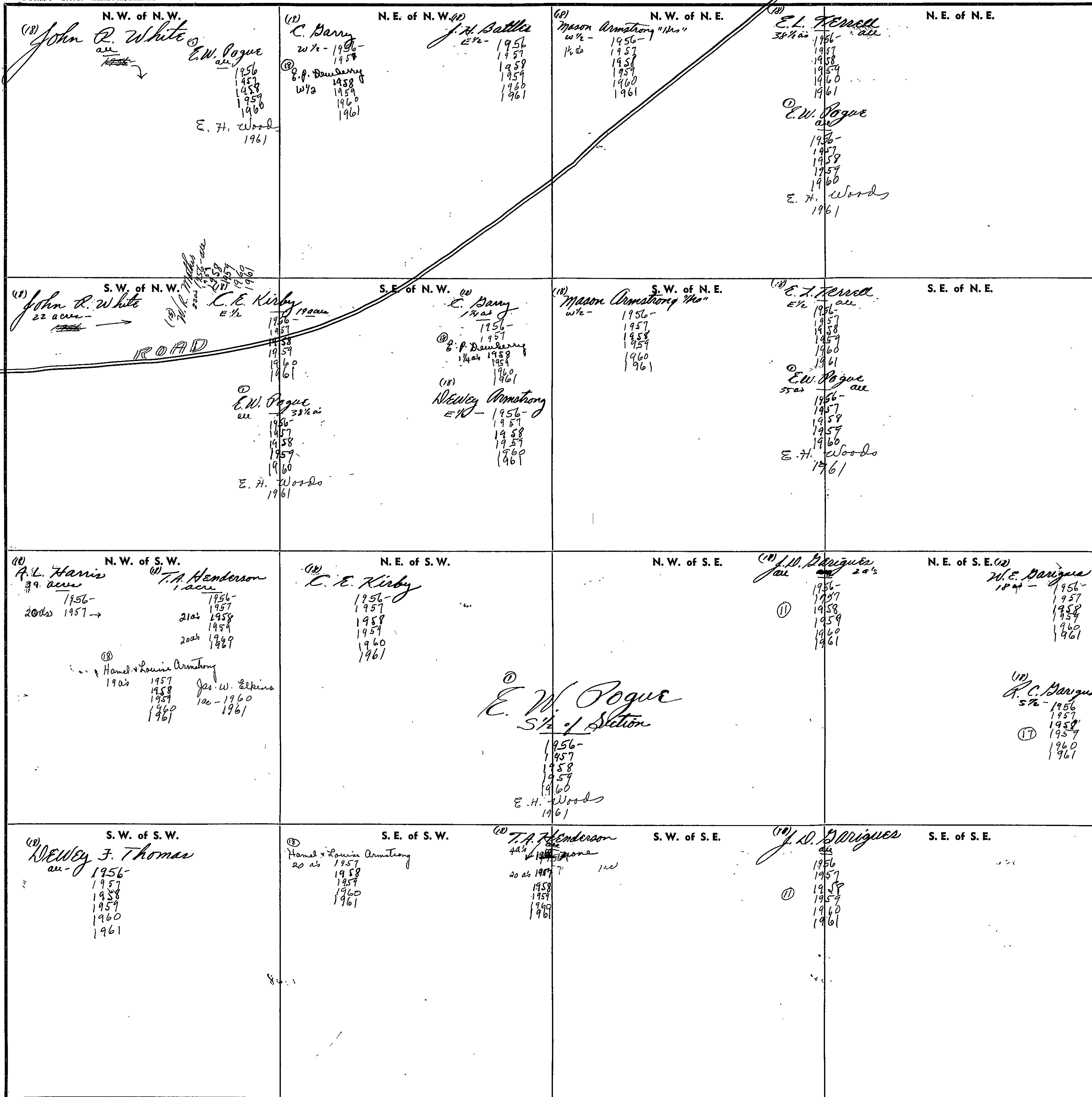
TOWNSHIP

11

RANGE

4

FORM 1—S.T.C.—ROBERTS & SON, BIRMINGHAM



Scale—1 inch—300 Ft.

COUNTY

SECTION

29

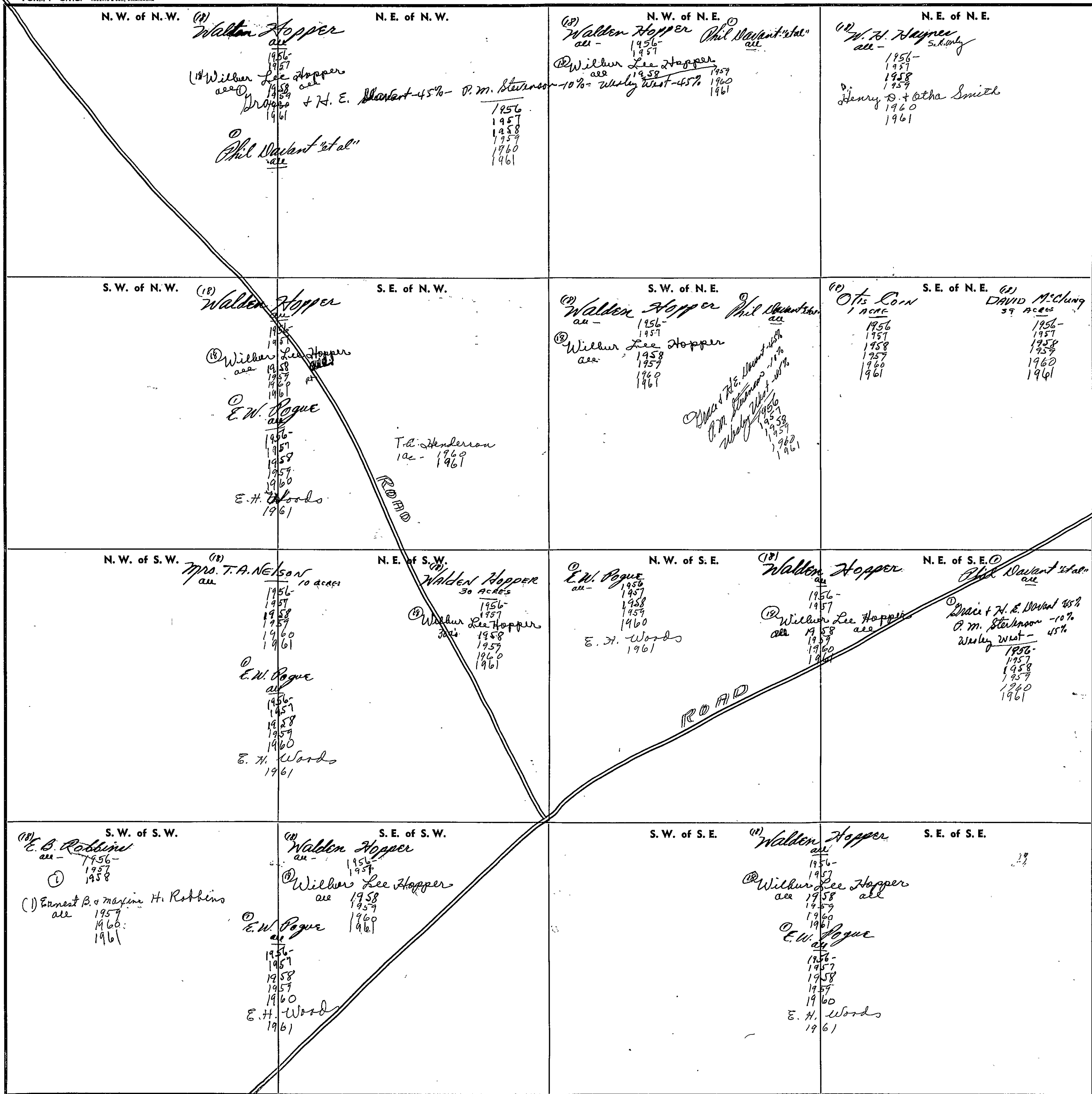
TOWNSHIP

11

RANGE

4

FORM 1—S.T.C.—ROBERTS & SON, BIRMINGHAM



COUNTY

Scale—1 inch=300 Ft.

SECTION 30

TOWNSHIP 11

RANGE 4

FORM 1—S.T.C.—ROBERTS & SON, BIRMINGHAM

<p>N. W. of N. W. (14) Hobert Thompson all 1956 1957 1958 1959 1960 1961</p>	<p>N. E. of N. W.</p>	<p>N. W. of N. E. (11) Walden Hopper all 1956 1957 1958 1959 1960 1961 E. W. Pogue all 1956 1957 1958 1959 1960 1961 E. H. Woods 1961</p>	<p>N. E. of N. E.</p>
<p>(14) S. W. of N. W. Hobert Thompson all 1956 1957 1958 1959 1960 1961</p>	<p>(17) S. E. of N. W. Mrs. B. M. Robbins all 1956 1957 (14) Hobert Thompson all 1958 1959 1960 1961</p>	<p>(17) S. W. of N. E. J. E. & Eva Wornack 10 acs (18) Clifford & Nettie Lee Jacobs 10 acs 1956 1957 1958 (18) Riley Bain + wf 10 acs 1957 1960 1961</p>	<p>(17) S. E. of N. E. Mrs. B. M. Robbins all 1956 1957 (14) Hobert Thompson 3000 1958 1959 1960 1961 Ernest B. Maxine & Robbins 1958 1959 1960 1961</p>
<p>(11) N. W. of S. W. Walden Hopper all 1956 1957 (18) Wilbur Lee Hopper all 1958 1959 1960 1961</p>	<p>N. E. of S. W.</p>	<p>(11) N. W. of S. E. Walden Hopper all 1956 1957 (18) Wilbur Lee Hopper all 1958 1959 1960 1961</p>	<p>(17) N. E. of S. E. Mrs. B. M. Robbins all 1956 1957 (18) Ernest B. Maxine & Robbins 1958 1959 1960 1961</p>
<p>(11) S. W. of S. W. Elbert Stanial all 1956 1957 1958 1959 1960 1961</p>	<p>(11) S. E. of S. W. Walden Hopper all 1956 1957 (18) Wilbur Lee Hopper all 1958 1959 1960 1961</p>	<p>(11) S. W. of S. E. Elbert Stanial all 1956 1957 1958 1959 1960 1961</p>	<p>(18) S. E. of S. E. Clifford Tyler all 1956 1957 1958 1959 1960 1961 E. W. Pogue all 1956 1957 1958 1959 1960 1961 E. H. Woods 1961</p>

Scale—1 inch=300 Ft.

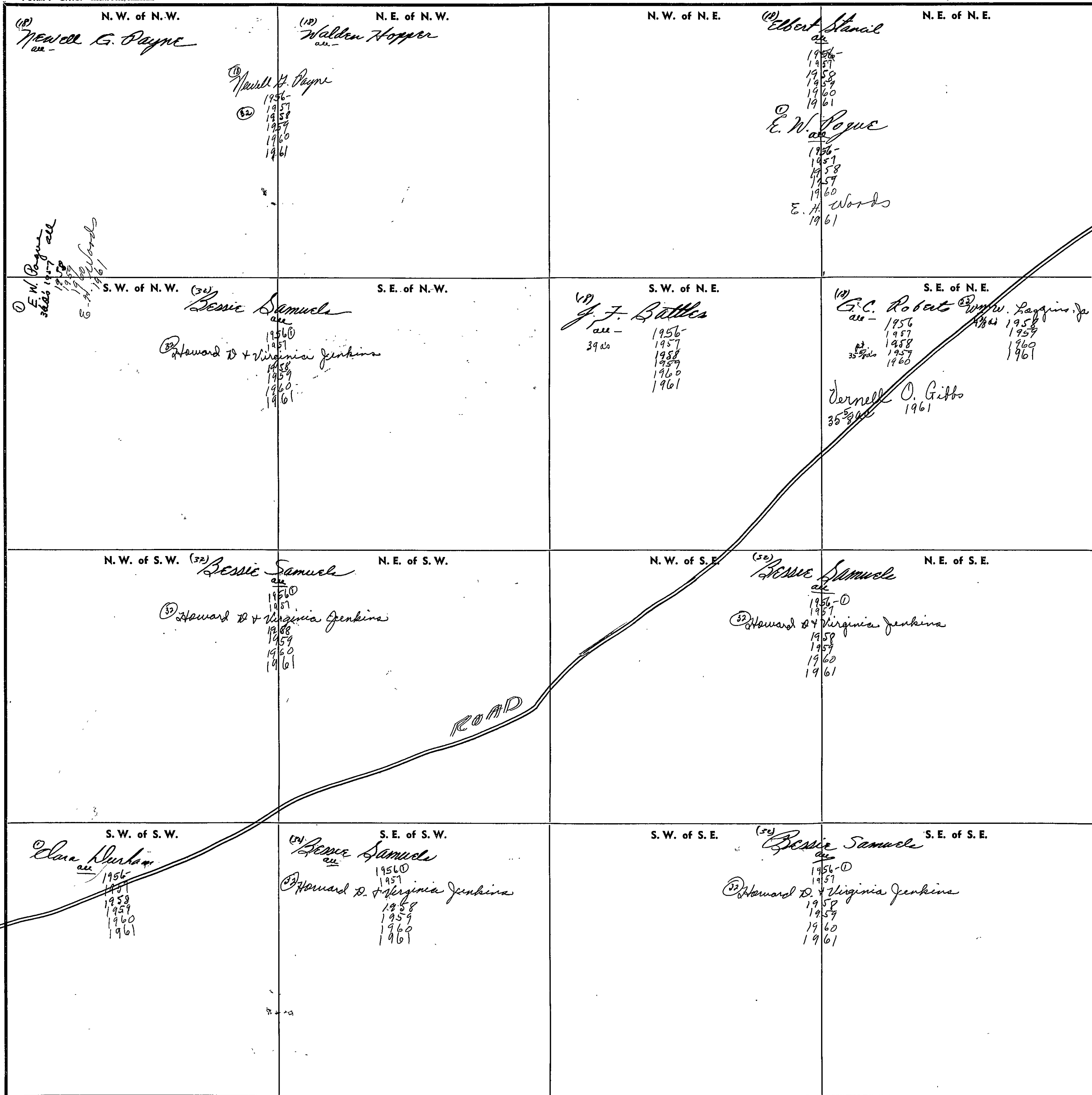
COUNTY _____

SECTION 31

TOWNSHIP 11

RANGE 4

FORM 1—S.T.C.—ROBERTS & SON, BIRMINGHAM



Scale—1 inch=300 Ft.

COUNTY _____

SECTION

32

TOWNSHIP

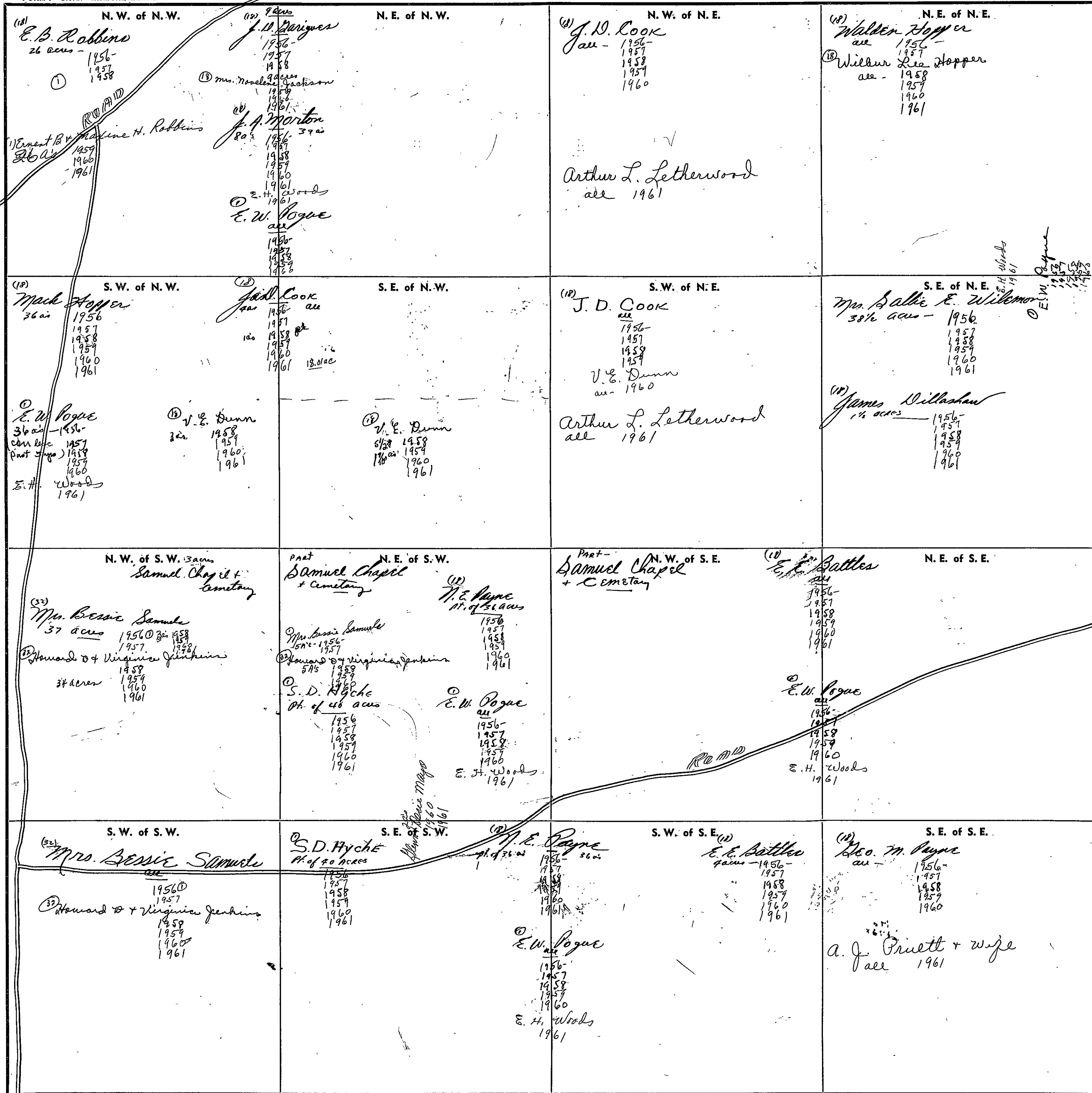
11

RANGE

4

FORM 1—S.T.C.—ROBERTS & SON, BIRMINGHAM

17
26
43



Scale—1 inch=300 Ft.

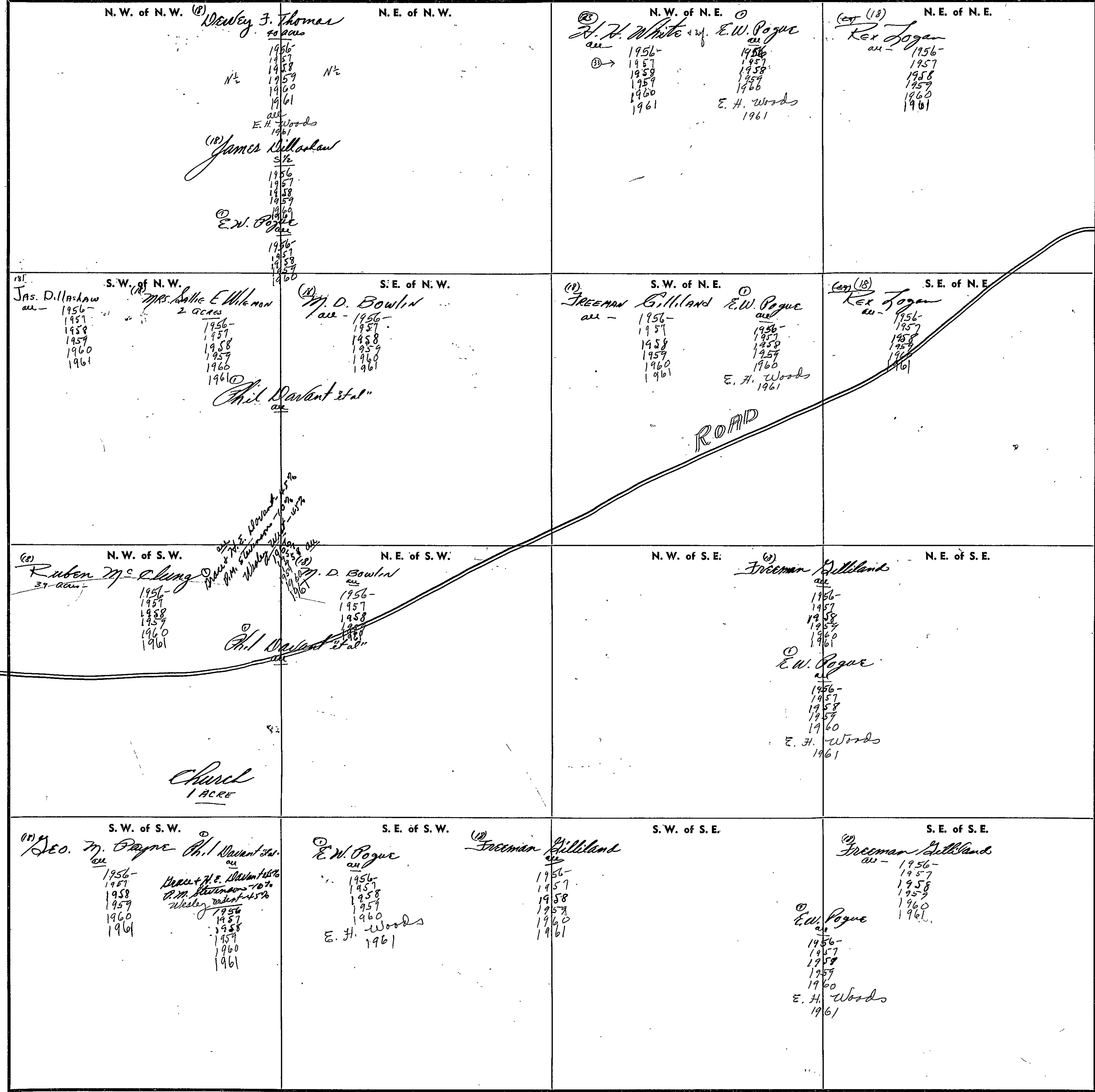
COUNTY

SECTION 33

TOWNSHIP 11

RANGE 4

FORM 1—S.T.C.—REVISED 4-20-61, BIRMINGHAM



COUNTY _____

Scale—1 inch—300 Ft.

SECTION

34

TOWNSHIP

11

RANGE

4

FORM 1—S.T.C.—ROBERTS & SON, BIRMINGHAM

<p>N. W. of N. W. (22) Powell all 1956 1957 1958 1959 1960 1961</p> <p>E. W. Pogue all 1956 1957 1958 1959 1960 1961</p> <p>E. H. Woods 1961</p> <p>ROAD</p>	<p>N. E. of N. W. (18) E. H. Hyfield all 1956 1957 1958 1959 1960 1961</p> <p>Carl Hyfield 10 ac 1958 1959 1960 1961</p> <p>Francis Elkins 5 ac 1958 1959 1960 1961</p> <p>Laurine Dutt 5 ac 1958 1959 1960 1961</p>	<p>(23) N. W. of N. E. Toy PATTERSON all 1956 1957 1958 1959 1960 1961</p> <p>W. H. C. H. & Lela Maroney E 1/2 1959 1960 1961</p> <p>E. W. Pogue all 1956 1957 1958 1959 1960 1961</p> <p>E. H. Woods 1961</p>	<p>(13) N. E. of N. E. Mitchell Billiland all 1956 1957 1958 1959 1960 1961</p> <p>(17) Edward L. Cassiter all 1956 1957 1958 1959 1960 1961</p>
<p>S. W. of N. W. (21) Miss Mary A. Rhodes all 1956 1957 1958 1959 1960 1961</p> <p>R. Christopher all 1956 1957 1958 1959 1960 1961</p>	<p>S. E. of N. W. (18) Mitchell Billiland 30 acres 1956 1957 1958 1959 1960 1961</p> <p>(17) Edward L. Cassiter all 1956 1957 1958 1959 1960 1961</p> <p>E. H. Woods 1961</p> <p>J. H. Durham 10 acres all 1956 1957 1958 1959 1960 1961</p>	<p>(18) S. W. of N. E. Mitchell Billiland 30 acres 1956 1957 1958 1959 1960 1961</p> <p>(17) Edward L. Cassiter all 1956 1957 1958 1959 1960 1961</p> <p>E. H. Woods 1961</p> <p>J. H. Durham 10 acres all 1956 1957 1958 1959 1960 1961</p>	<p>(16) S. E. of N. E. KAGER & GLADYS Smith all 1956 1957 1958 1959 1960 1961</p> <p>(12) J. A. ISBELL 15 acres all 1956 1957 1958 1959 1960 1961</p> <p>(14) Dudley Smith 5 1/2 acres all 1956 1957 1958 1959 1960 1961</p> <p>(15) J. W. Watkins 10 acres all 1956 1957 1958 1959 1960 1961</p>
<p>(18) N. W. of S. W. Freeman Billiland all 1956 1957 1958 1959 1960 1961</p> <p>E. W. Pogue all 1956 1957 1958 1959 1960 1961</p> <p>R. Christopher all 1956 1957 1958 1959 1960 1961</p> <p>E. H. Woods 1961</p>	<p>N. E. of S. W. (22) J. H. Durham all 1956 1957 1958 1959 1960 1961</p> <p>W. E. Harris all 1956 1957 1958 1959 1960 1961</p>	<p>(17) N. W. of S. E. B. KELLEY & Geo. King 2 1/2 acres all 1956 1957 1958 1959 1960 1961</p> <p>(14) J. W. Watkins 10 acres all 1956 1957 1958 1959 1960 1961</p> <p>(15) J. W. Watkins 10 acres all 1956 1957 1958 1959 1960 1961</p>	<p>(17) N. E. of S. E. R. B. & Myrtle Withbanks all 1956 1957 1958 1959 1960 1961</p> <p>(17) Horace Smith all 1956 1957 1958 1959 1960 1961</p>
<p>S. W. of S. W. J. S. Pate all 1956 1957 1958 1959 1960 1961</p> <p>Wallace Smith all 1956 1957 1958 1959 1960 1961</p> <p>(1957 & 1956 loc on 1959 agreement) 1958 1959 1960 1961</p>	<p>(14) S. E. of S. W. M. C. Smith all 1956 1957 1958 1959 1960 1961</p> <p>J. W. Smith E 1/2 all 1956 1957 1958 1959 1960 1961</p> <p>Jirama Ore Co. all 1956 1957 1958 1959 1960 1961</p>	<p>(14) S. W. of S. E. Virgil Smith 15 acres all 1956 1957 1958 1959 1960 1961</p> <p>(15) J. W. Watkins 5 acres all 1956 1957 1958 1959 1960 1961</p> <p>(18) J. W. Smith 20 ac all 1956 1957 1958 1959 1960 1961</p> <p>Jirama Ore Co. all 1956 1957 1958 1959 1960 1961</p>	<p>(14) S. E. of S. E. Edward G. Polk 5 acres all 1956 1957 1958 1959 1960 1961</p> <p>Jirama Ore Co. all 1956 1957 1958 1959 1960 1961</p>

Scale—1 inch=300 Ft.

COUNTY

SECTION

35

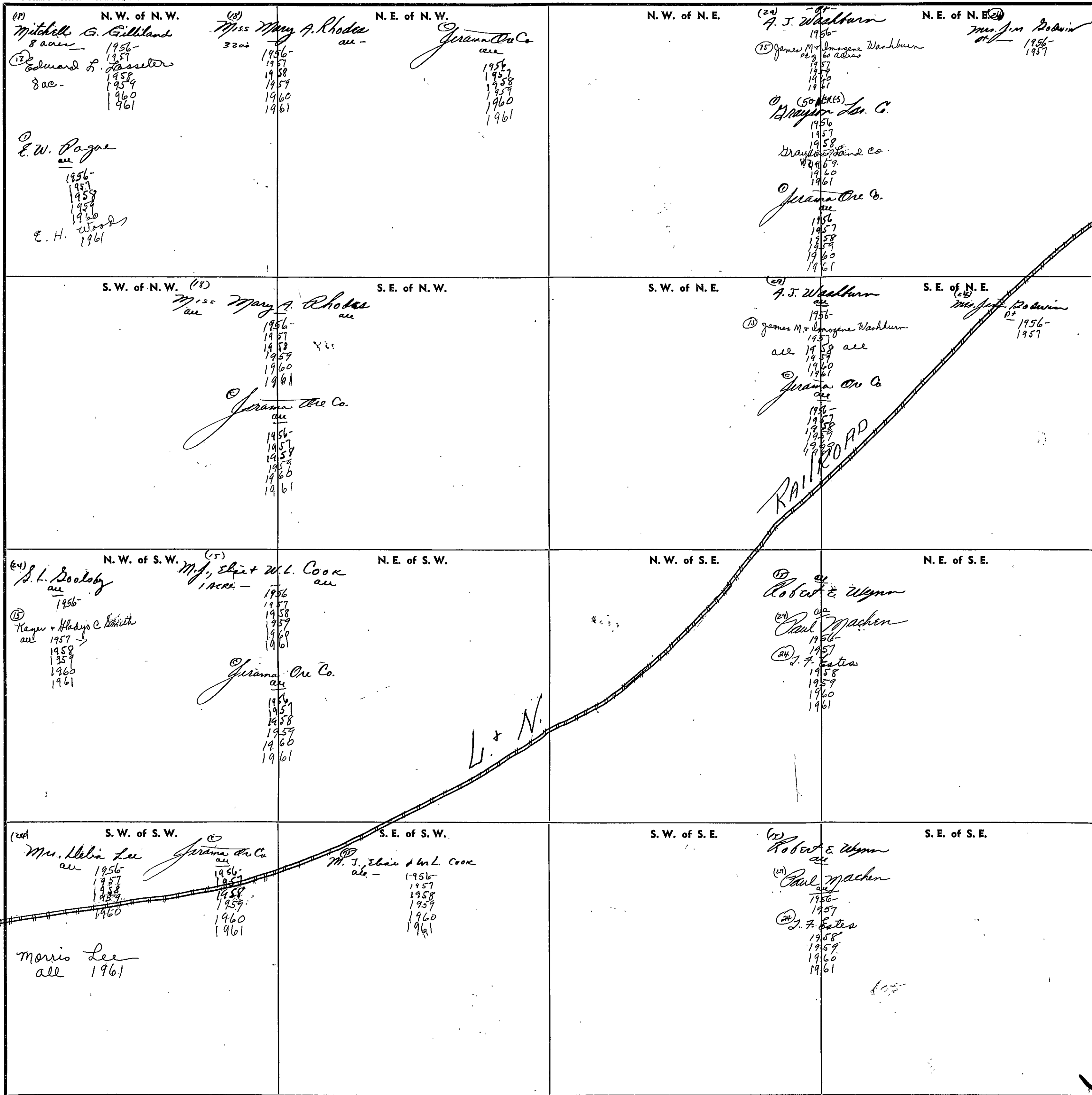
TOWNSHIP

11

RANGE

4

FORM 1—S.T.C.—ROBERTS & SON, BIRMINGHAM



Scale—1 inch=300 Ft.

COUNTY

SECTION

36

TOWNSHIP

11

RANGE

4

FORM 1—S.T.C.—ROBERTS & SON, BIRMINGHAM

<p>N. W. of N. W.</p> <p>(1) Drayton Lbr. Co. 15 acs 1956-1957 1958 Drayton Lbr. Co 1959 1960 1961</p> <p>(2) A. J. Washburn 1956-1957 1958 1959 1960 1961</p> <p>(3) James M. & Imogene Washburn 1957 1958 1959 1960 1961</p>	<p>N. E. of N. W.</p> <p>(20) Mrs. Jim Godwin 1956-1957 1958 1959 1960 1961</p> <p>(15) James M. & Imogene Washburn 1958 1959 1960 1961</p>	<p>N. W. of N. E.</p> <p>(15) Richard A. Stephens 1956-1957 1958 1959 1960 1961</p>	<p>N. E. of N. E.</p>
<p>S. W. of N. W.</p> <p>(29) A. J. Washburn 1956-1957 1958 1959 1960 1961</p> <p>(13) James M. & Imogene Washburn 1957 1958 1959 1960 1961</p>	<p>S. E. of N. W.</p> <p>(15) Allen Copeland 1956-1957 1958 1959 1960 1961</p>	<p>S. W. of N. E.</p> <p>(15) Ira Styles 1956-1957 1958 1959 1960 1961</p>	<p>S. E. of N. E.</p>
<p>N. W. of S. W.</p> <p>(15) Robert E. Wynn 1956-1957 1958 1959 1960 1961</p> <p>(29) Robert E. & Berdie L. Wynn all 1957</p> <p>(5) W. M. Shadler & wife 1958 1959 1960 1961</p>	<p>N. E. of S. W.</p> <p>(15) Allen Copeland 1956-1957 1958 1959 1960 1961</p> <p>(11) Pinky Martin 1956-1957 1958 1959 1960 1961</p>	<p>N. W. of S. E.</p> <p>(15) Ira Styles 1956-1957 1958 1959 1960 1961</p>	<p>N. E. of S. E.</p> <p>(4) James A. Sattler 22 acs 1956-1957 1958 1959 1960 1961</p> <p>ROAD-</p>
<p>S. W. of S. W.</p> <p>(17) Allen Copeland 1956-1957 1958 1959 1960 1961</p>	<p>S. E. of S. W.</p> <p>(15) W. L. Blackman 32 acs 1956-1957 1958 1959 1960 1961</p>	<p>S. W. of S. E.</p>	<p>S. E. of S. E.</p> <p>(15) Jas. A. Sattler 1956-1957 1958 1959 1960 1961</p>

Scale—1 inch=300 Ft.

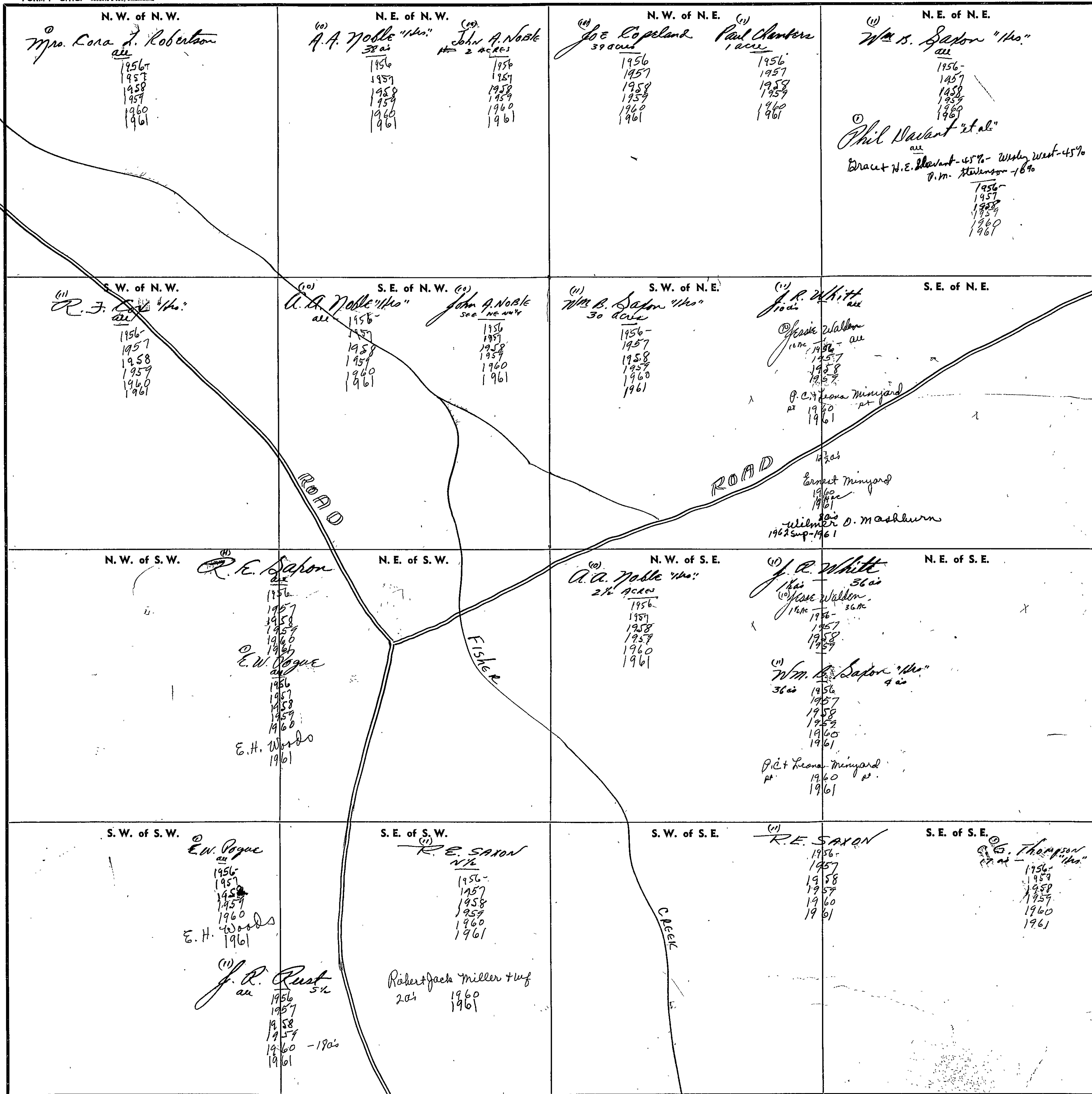
COUNTY

SECTION 1

TOWNSHIP 11

RANGE 5

FORM 1—S.T.C.—ROBERTS & SON, BIRMINGHAM



Scale—1 inch=300 Ft.

COUNTY _____

SECTION

2

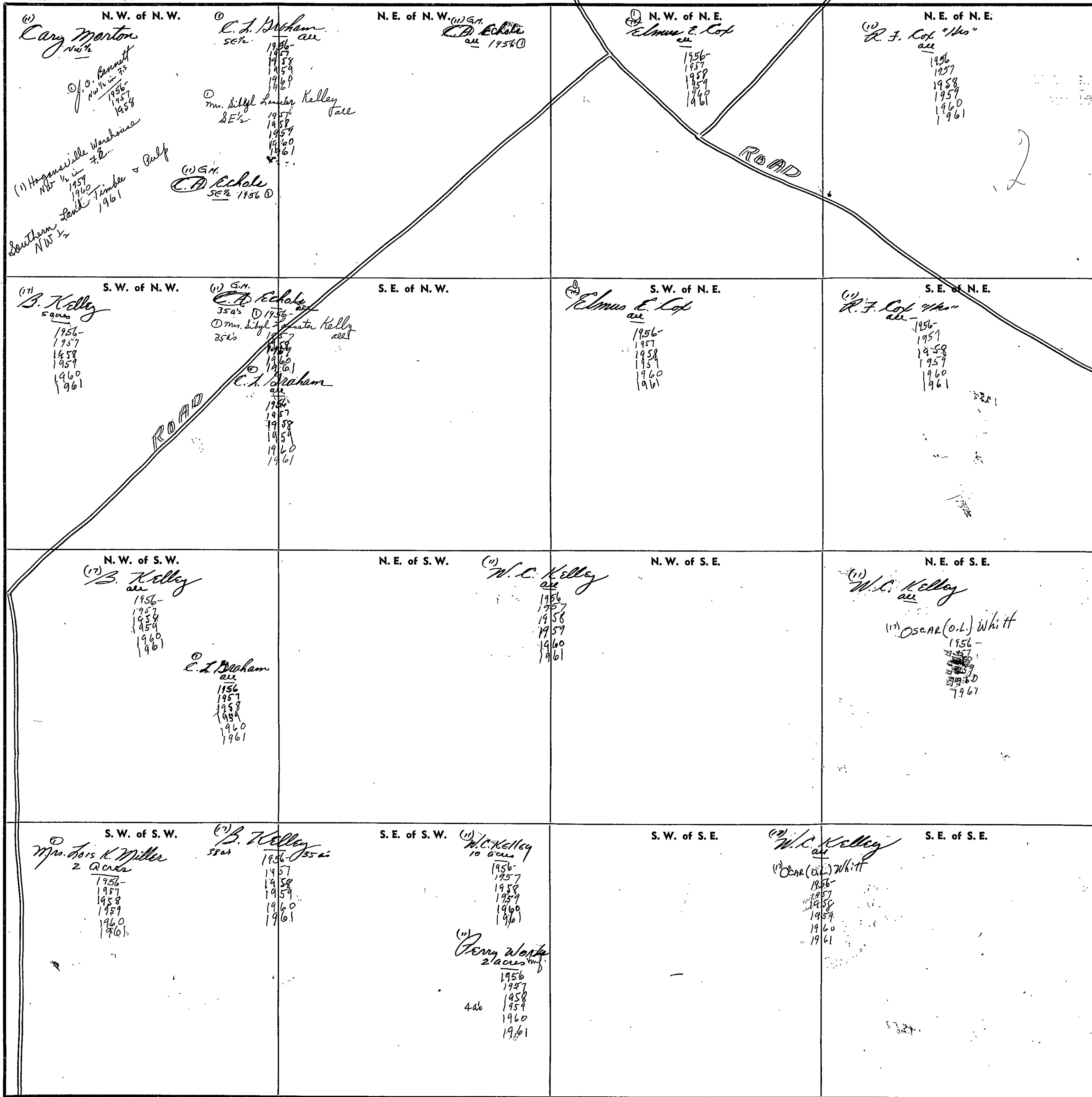
TOWNSHIP

11

RANGE

5

FORM 1—S.T.C.—ROBERTS & SON, BIRMINGHAM



Scale—1 inch—300 Ft.

COUNTY

SECTION

3

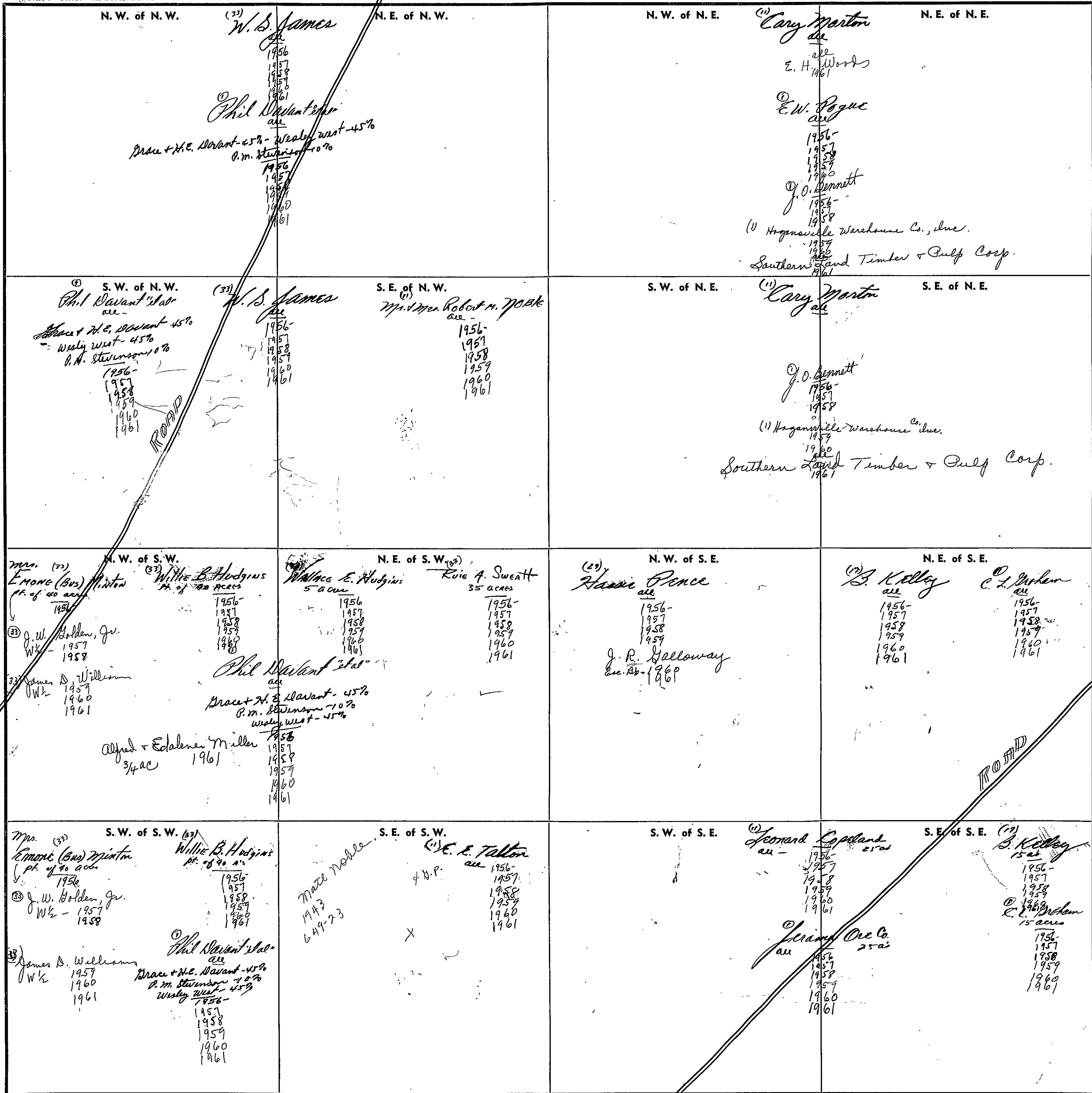
TOWNSHIP

11

RANGE

5

FORM 1—S.T.C.—ROBERTS & SON, BIRMINGHAM

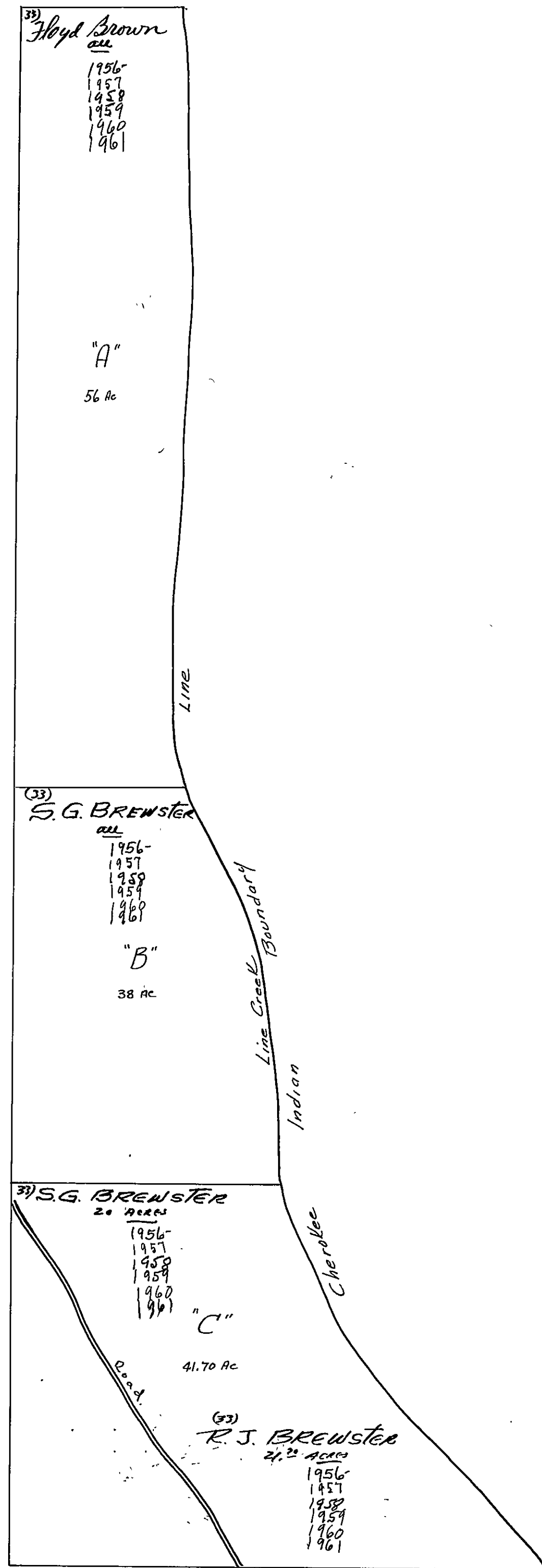


COUNTY

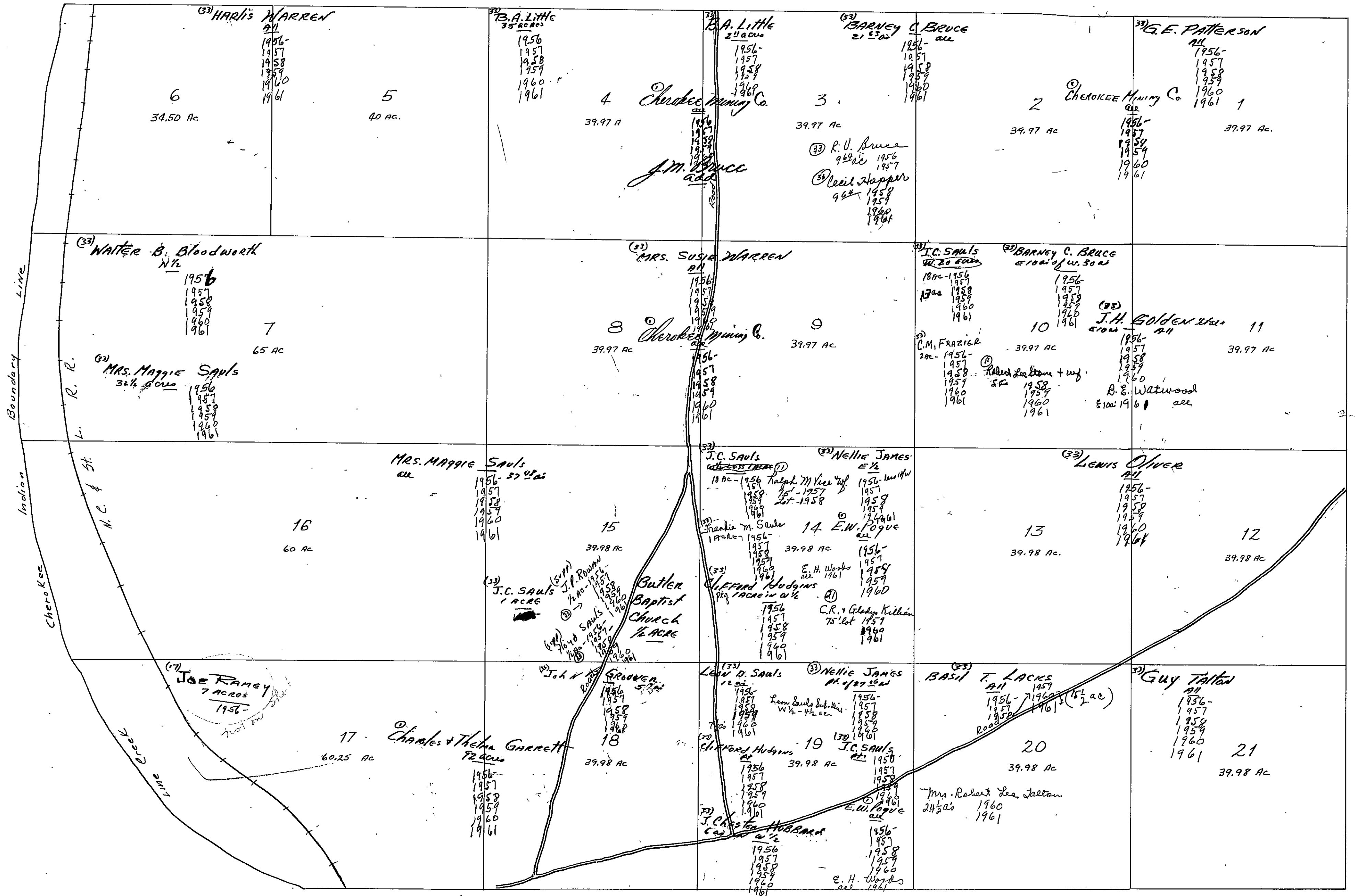
Scale—1 inch=300 Ft.

3-13-23

SEC. 4, TP. 11S, R5E



SEC. 4, TP 11S, R 5E.



600

SECTION

5

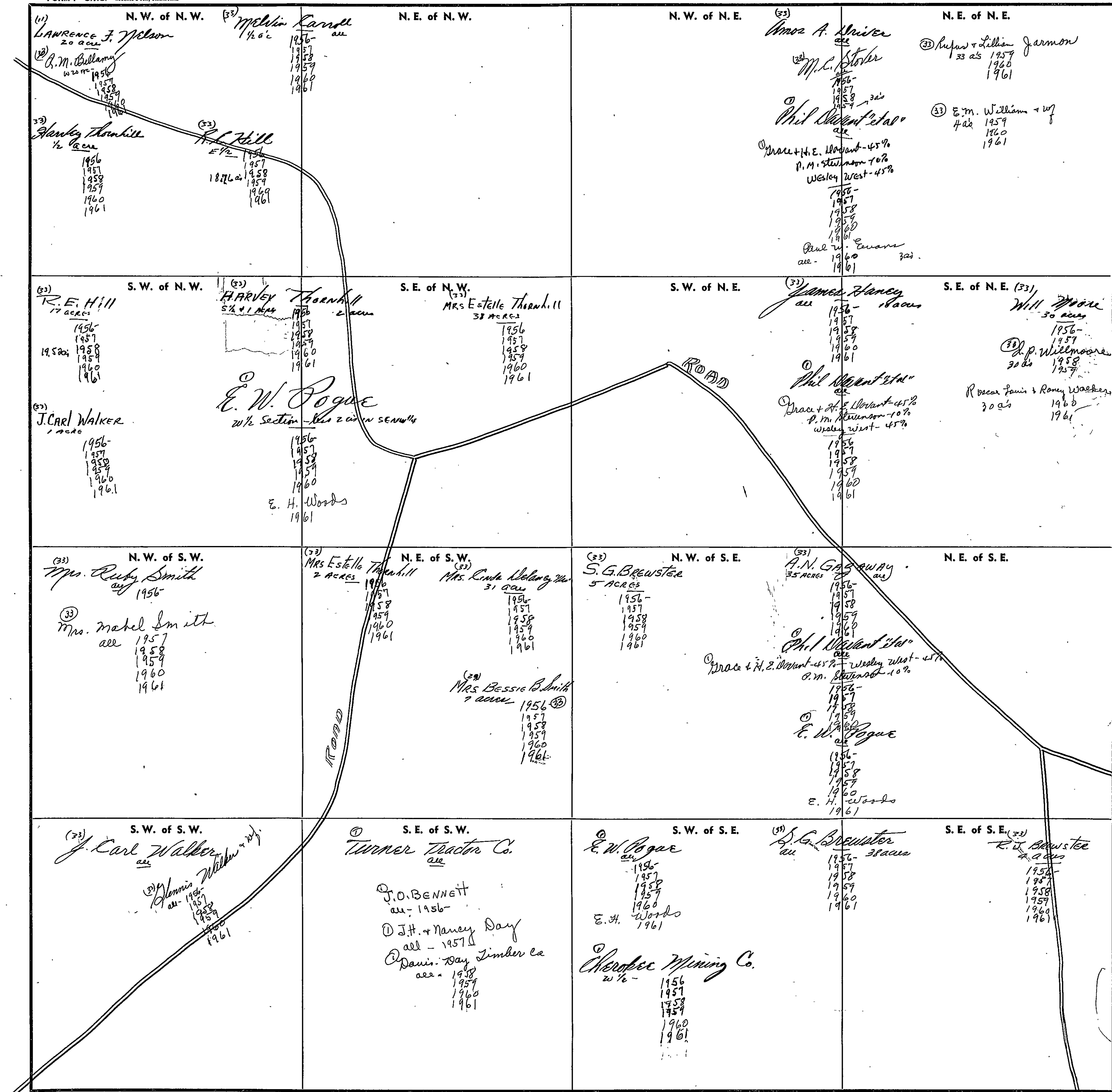
TOWNSHIP

11

RANGE

5

FORM 1—S.T.C.—ROBERTS & SON, BIRMINGHAM



Scale—1 inch=300 Ft.

COUNTY

SECTION

6

TOWNSHIP

11

RANGE

5

FORM 1—S.T.C.—ROBERTS & SON, BIRMINGHAM

<p>N. W. of N. W.</p> <p>(33) J. D. Hubbard 7/8 + 3 acs 1956- 1957 1958 1959 1960 1961</p> <p>(33) A. L. Hubbard Pt. 1956-19 acs 1957 1958 1959 1960 1961</p>	<p>N. E. of N. W.</p> <p>(33) Walter Maddox 14 acs 1956- 1957 1958 1959 1960 1961</p> <p>(33) Eulice E. Bartlett 1 ac 1956- 1957 1958 1959 1960 1961</p> <p>(33) J. Carl Walker 6 acs 1956- 1957 1958 1959 1960 1961</p>	<p>N. W. of N. E.</p> <p>(33) C. B. Willmore 33 acs 1956- 1957 1958 1959 1960 1961</p> <p>(33) U. D. Bartlett + wf E 1/2 - 1957 1958 1959 1960 1961</p> <p>Shady Grove Missionary Baptist Church 105' X 315' X 73' X 105' X 420' X 210' (3 acs) 2 1/2 acs</p> <p>E. H. Woods 1961</p> <p>(33) E. W. Pogue all less 3 1/4 acs 1956- 1957 1958 1959 1960 1961</p>	<p>N. E. of N. E.</p> <p>(33) U. D. Bartlett + wf E 1/2 - 1957 1958 1959 1960 1961</p>
<p>S. W. of N. W.</p> <p>(33) J. D. Hubbard 7/8 - 1956- 1957 1958 1959 1960 1961</p> <p>(33) A. L. Hubbard Pt. 1956- 1957 1958 1959 1960 1961</p> <p>(33) Hermin T. Hubbard 19 acs 1957 1958 1959 1960 1961</p>	<p>S. E. of N. W.</p> <p>(33) J. Carl Walker 38 acs 1956- 1957 1958 1959 1960 1961</p> <p>(33) L. T. Woodward 2 acs 1956- 1957 1958 1959 1960 1961</p> <p>(33) Louise Walker 2 acs 1957- 1958 1959 1960 1961</p>	<p>S. W. of N. E.</p> <p>(33) E. B. Bartlett 26 2/3 acs 1956- 1957 1958 1959 1960 1961</p> <p>(33) Betty Walker West 26 2/3 acs 1957 1958 1959 1960 1961</p> <p>(33) Herbert + Doris Lee Amos 3/4 ac 1957 1958 1959 1960 1961</p> <p>(33) E. B. Willmore 13 1/2 acs all 1956- 1957 1958 1959 1960 1961</p> <p>(33) E. W. Pogue 1956- 1957 1958 1959 1960 1961</p>	<p>S. E. of N. E.</p>
<p>N. W. of S. W.</p> <p>(33) R. W. Warren all 1956- 1957 1958 1959 1960 1961</p>	<p>N. E. of S. W.</p> <p>(33) J. Carl Walker East 1/2 1956- 1957 1958 1959 1960 1961</p> <p>(33) L. T. Woodward 2 1/2 - 1956- 1957 1958 1959 1960 1961</p> <p>(33) Louise Walker W 1/2 - 1956- 1957 1958 1959 1960 1961</p> <p>(33) E. W. Pogue 1956- 1957 1958 1959 1960 1961</p> <p>E. H. Woods 1961</p>	<p>N. W. of S. E.</p> <p>(33) C. B. Willmore all 1956- 1957 1958 1959 1960 1961</p> <p>(33) P. + O. B. Willmore 10 acs 1956- 1957 1958 1959 1960 1961</p> <p>(33) E. W. Pogue 1956- 1957 1958 1959 1960 1961</p>	<p>N. E. of S. E.</p> <p>(33) P. + O. B. Willmore 10 acs 1956- 1957 1958 1959 1960 1961</p>
<p>S. W. of S. W.</p> <p>(33) Edward Maddox all 1956- 1957 1958 1959 1960 1961</p> <p>(33) Mrs. Cornelia Lukins all 1956- 1957 1958 1959 1960 1961</p> <p>Walter Maddox all 1961</p>	<p>S. E. of S. W.</p> <p>(33) Bobby Walker all 1956- 1957 1958 1959 1960 1961</p>	<p>S. W. of S. E.</p> <p>(33) Mabel Walker all 1960 1961</p> <p>(33) E. W. Pogue 1956- 1957 1958 1959 1960 1961</p> <p>E. H. Woods 1961</p>	<p>S. E. of S. E.</p> <p>(33) LAWRENCE + Charlie Johnson all 1956- 1957 1958 1959 1960 1961</p>

Scale—1 inch=300 Ft.

COUNTY

SECTION

7

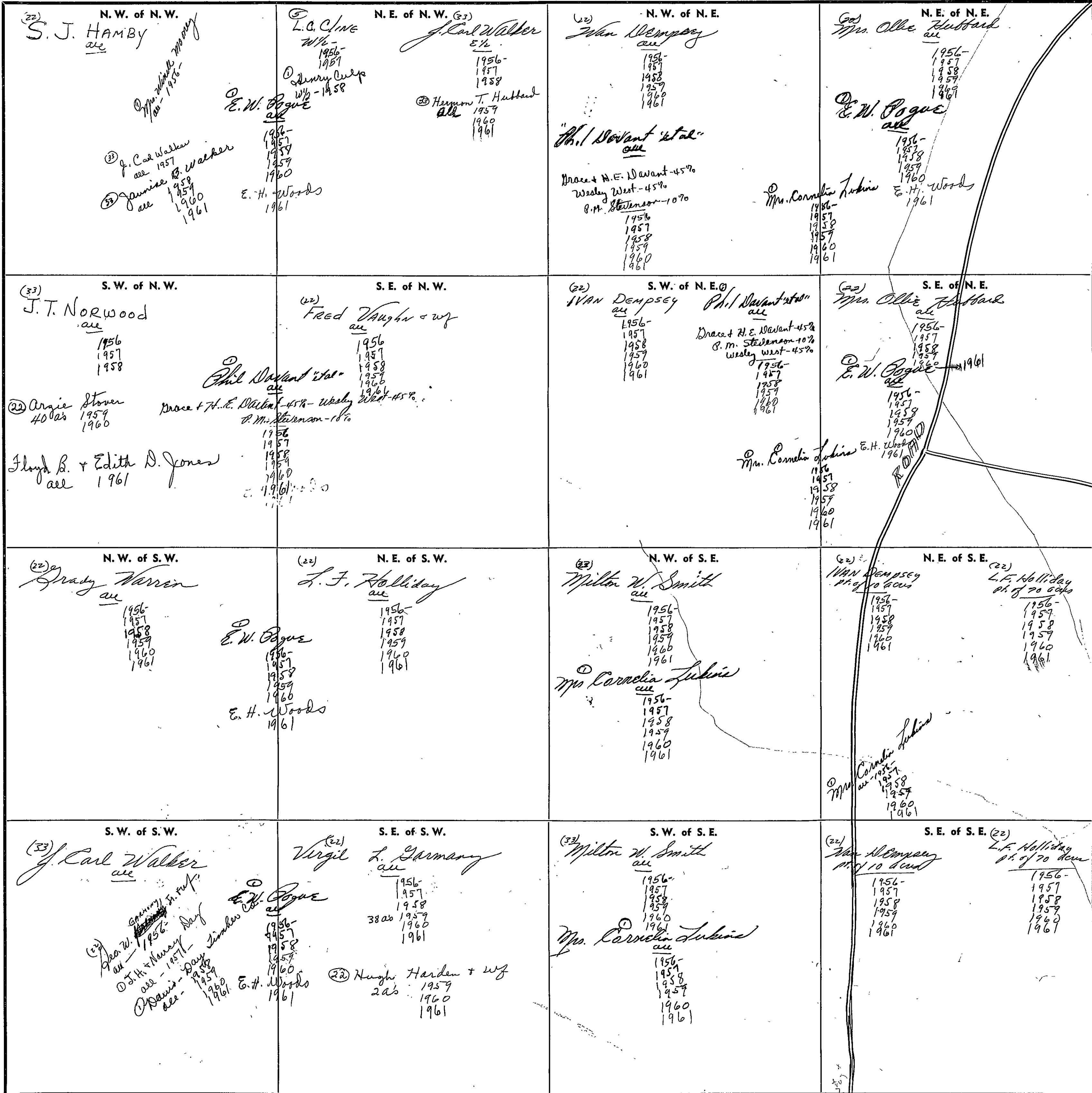
TOWNSHIP

11

RANGE

5

FORM 1—S.T.C.—ROBERTS & SON, BIRMINGHAM



Scale—1 inch=300 Ft.

COUNTY

SECTION

8

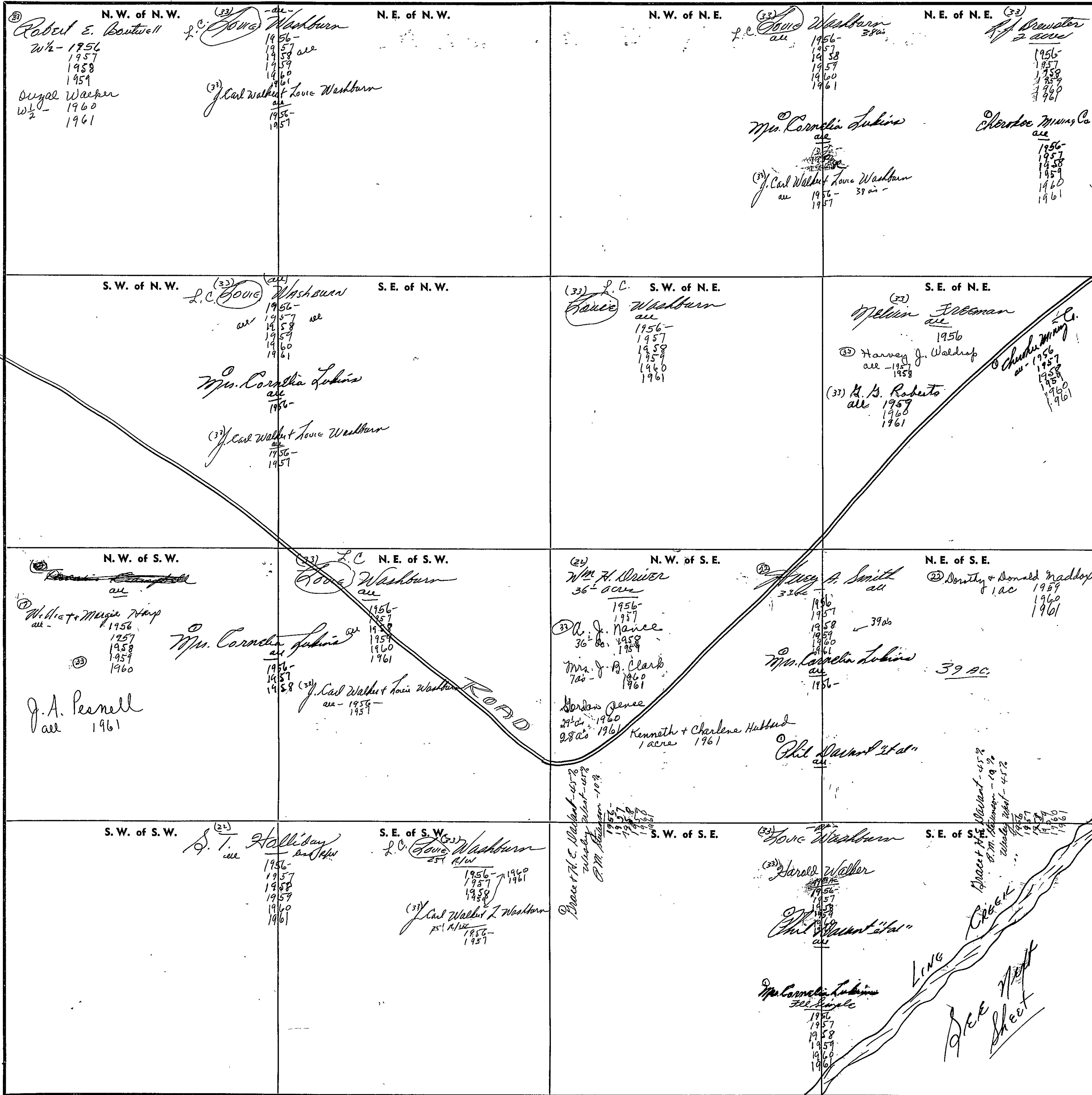
TOWNSHIP

11

RANGE

5

FORM 1—S.T.C.—ROBERTS & SON, BIRMINGHAM



Scale—1 inch=300 Ft.

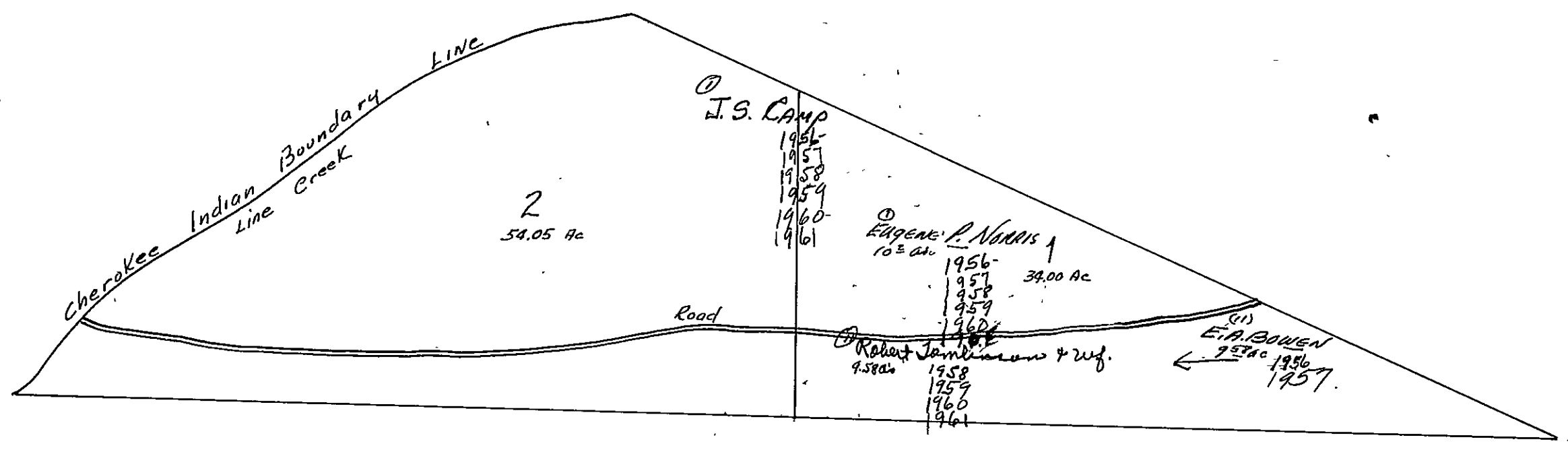
COUNTY

FRAC'L. SEC. 8. TP. 11S, R5E. LYING E. INDIAN B'DY

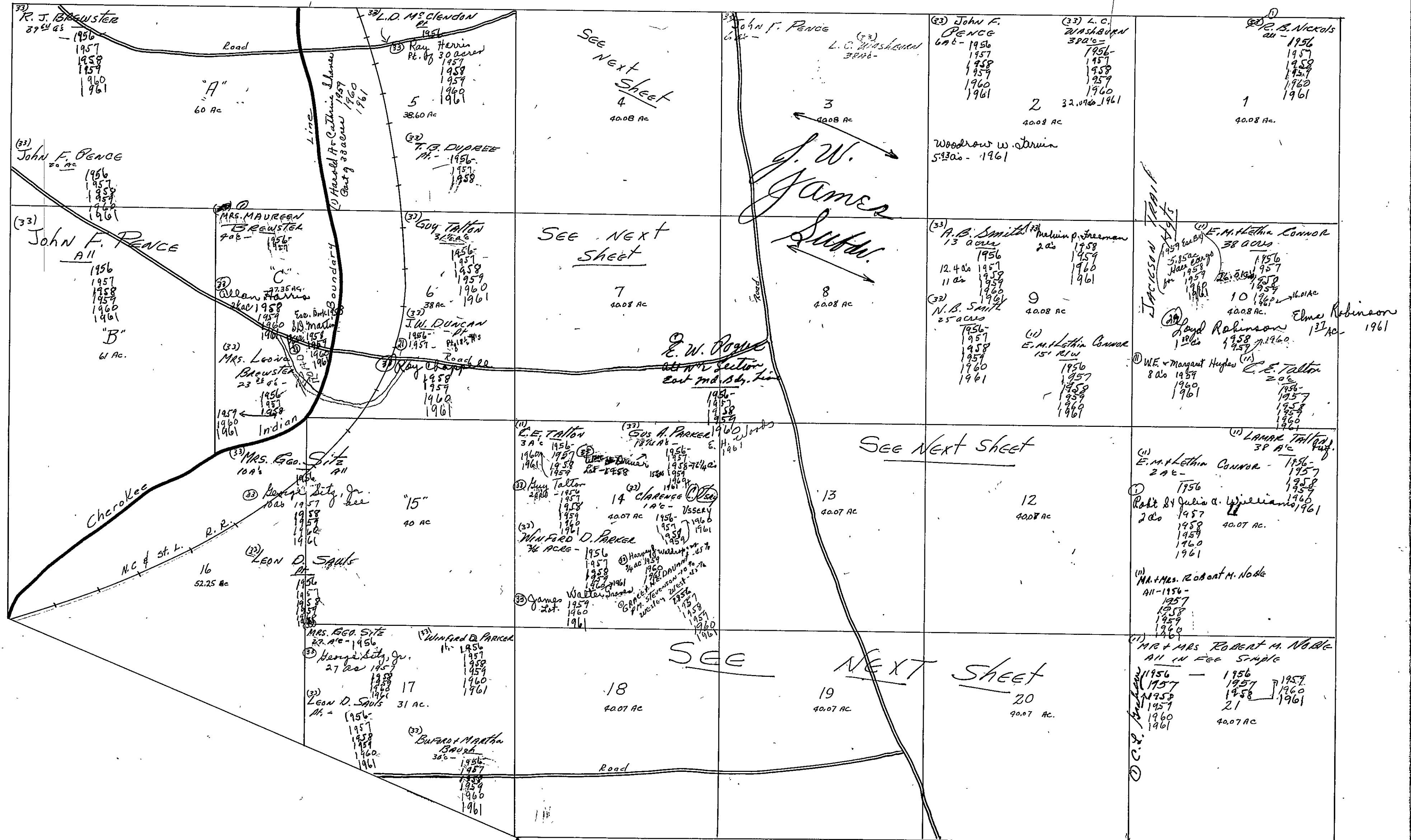
1978

2

1975



SEC. 9, TP. 11S, R5E



28
1
6
/ 0

Form 1-S.T.C. BYRON ROBERTS & SON, BIRMINGHAM

(33) T. B. Dupree
 Pt. - 1956
 1957
 1958
 1959
 1960
 1961
 504
 (33) Herbert + Elsie A. Dupree
 ← 5 ac. - 1957

(33) Harold A. + Cathrine Shaver
 82 3/4 acres
 1959
 1960
 1961

(33) Troy W. Chappell
 Pt. - 1956
 1957
 1958
 1959
 1960

(33) W. A. + Violet Nichols
 5 acres - 1956
 1957
 1958
 1959
 1960
 1961

(33) J. W. Duncan
 Pt. - 1956
 1957

(33) Ray Chappell
 202
 1958
 1959
 1960
 1961

(33) J. F. Gregory
 8 1/2 acres
 1956
 1957
 1958
 1959
 1960
 1961

(33) S. W. M. Clendon
 Pt. - 1956

(33) Ray Harris
 Pt. 10 3/4 acres
 1957
 1958
 1959
 1960
 1961

Sherwood Pines
 Lot 100' X 100' 1961

4

(33) Guy Talton
 30 acres
 1956
 1957
 1958
 1959
 1960
 1961
 29 1/4 ac. - 1961

Jerry E. Dobb + wf
 3/4 ac 1961

(33) W. C. Satterfield
 Lot - 1956
 1957
 1958
 1959
 1960
 1961

(33) J. W. Duncan
 Pt. - 1956

(2) part of 18 1/2 ac
 1957

(33) Ray Chappell
 1958
 1959
 1960
 1961

(33) Gordon Ponce
 1 acre
 1956
 1957
 1958
 1959
 1960
 1961

(33) Arnold Crower
 1 1/2 acres
 1956
 1957
 1958
 1959
 1960
 1961
 1.36 ac.

E. W. Payne "et al"
 all
 1956
 1957
 1958
 1959

7

Scale—1 inch = 300.00 Ft.

See next sheets
 7/10/62-12-13-1961

Form 1-S.T.C. 57305 ROBERTS & SON, BIRMINGHAM

(1) James A. Bradley
 Pt. - 1956-
 1957
 1958
 1959
 1960
 1961

G. L. Mathis & w.f.
 Lot 165' x 175' - 1961

(33) John Bradley
 Pt. - 1956-
 1957
 1958
 1959
 1960
 1961

(1) J. C. Brothers
 160' x 125' - 1956

(1) Eugene A. Whitt
 60' x 150' - 1957

1958
 1959
 1960
 1961

(1) M. S. Blake & w.f. Johnnie Taylor
 7/10 ac - 1956
 1957
 1958
 1959
 1960
 1961

(1) Miss Annie M. Blake
 5/10 ac - 1956
 1957
 1958
 1959
 1960
 1961

Irene & Nell Blake
 4/10 ac - 1961

(33) Edward Ellis
 100' x 170' - 1956
 1957
 1958
 1959
 1960
 1961

(1) Mrs. Willie Dallis
 2 1/2 ac - 1956

(1) Ralph M. Bowman
 4 1/2 ac - 1957

(1) Joe Robinson
 1/10 ac - 1958
 1959
 1960
 1961

(1) J. J. Copeland
 3 1/2 ac - 1958
 1959
 1960
 1961

(33) J. C. Ford
 60' - 1956
 1957
 1958
 1959
 1960
 1961

(33) R. T. Beard
 Lot - 1959
 2 ft - 1960
 1961

(33) Woodrow Griffin
 Pt. - 1956
 1957
 1958
 1959
 1960
 1961

(33) Bernard O. Halbrooke
 Pt. - 1 ac - 1956
 1957
 1958
 1959
 1960
 1961

Drace & N. E. Noyant - 45%
 P.M. STEVENSON - 10%
 Westley West - 45%
 Westley West - all 7 ac. 13

1957
 1958
 1959
 1960
 1961

Phil. Sallent et al.
 all 7 ac. 13

(33) DOBE Sanden
 Pt. - 1956-
 1957
 1958
 1959
 1960
 1961

(1) L. F. Smith
 Pt. of 5 1/2 ac
 1956-
 1957
 1958
 1959
 1960
 1961

(33) Leon O. Saule
 2 Lots - 1956-
 200' x 200' -> 1957
 1958
 1959
 1960
 1961

(1) W. J. Taylor
 Pt. - 1956-
 1957
 1958
 1959
 1960
 1961

(1) E. Talton
 1/2 ac - 1956

(1) W. J. Taylor and wife Eunice Roberts
 Pt. - 1956-
 1957
 1958
 1959
 1960
 1961

(33) J. R. Harrison
 Pt. - 1956-
 1957
 1958
 1959
 1960
 1961

(33) Cecil Hopper
 Lot - 1956-
 1957
 1958
 1959
 1960
 1961

(33) Bonnie & Chas. C. Hodges
 1 ac - 1956-
 1957
 1958
 1959
 1960
 1961

(1) Mrs. Florence M. Humphries
 Lot - 1956-
 1957
 1958
 1959
 1960
 1961

(1) W. H. Kilpatrick
 1/2 ac - 1956-
 1957
 1958
 1959
 1960
 1961

13

(1) Ralph M. Vice
 3 ac - 1956-
 1957
 1958
 1959
 1960
 1961

(1) J. A. Wallace
 1 1/2 ac - 1956-
 1957
 1958
 1959
 1960
 1961

(33) W. D. Weems
 2 1/2 ac - 1956-
 1957
 1958
 1959
 1960
 1961

(33) Kenneth O. Warren Joseph Clifford Ford
 1/4 ac - 1956-
 1960
 1961

(1) Marshall J. Patterson
 1/4 ac - 1957
 1958
 1959

Orniston Beardson
 1/4 ac - 1960
 1961

(33) Floyd & Jennie Hill
 1/2 ac - 1956-
 1957
 1958
 1959
 1960
 1961

(1) M. W. Roberts
 Lot - 1956-
 1957
 1958
 1959
 1960
 1961

(33) Lora & Jennie Plomora
 2 1/2 ac - 1956-
 1957
 1958

(33) Lora M. Plomora & Jessie J. Cleburn
 2 1/2 ac - 1959
 1960
 1961

(33) Willard M. Plomora
 Pt. - 1956-
 1957
 1958
 1959
 1960
 1961

(1) Lois L. Robinson & wife
 Pt. of 5 1/2 ac - 1956-
 1957
 1958
 1959
 1960
 1961

See next sheets
12-13-14-20

SECTION

9

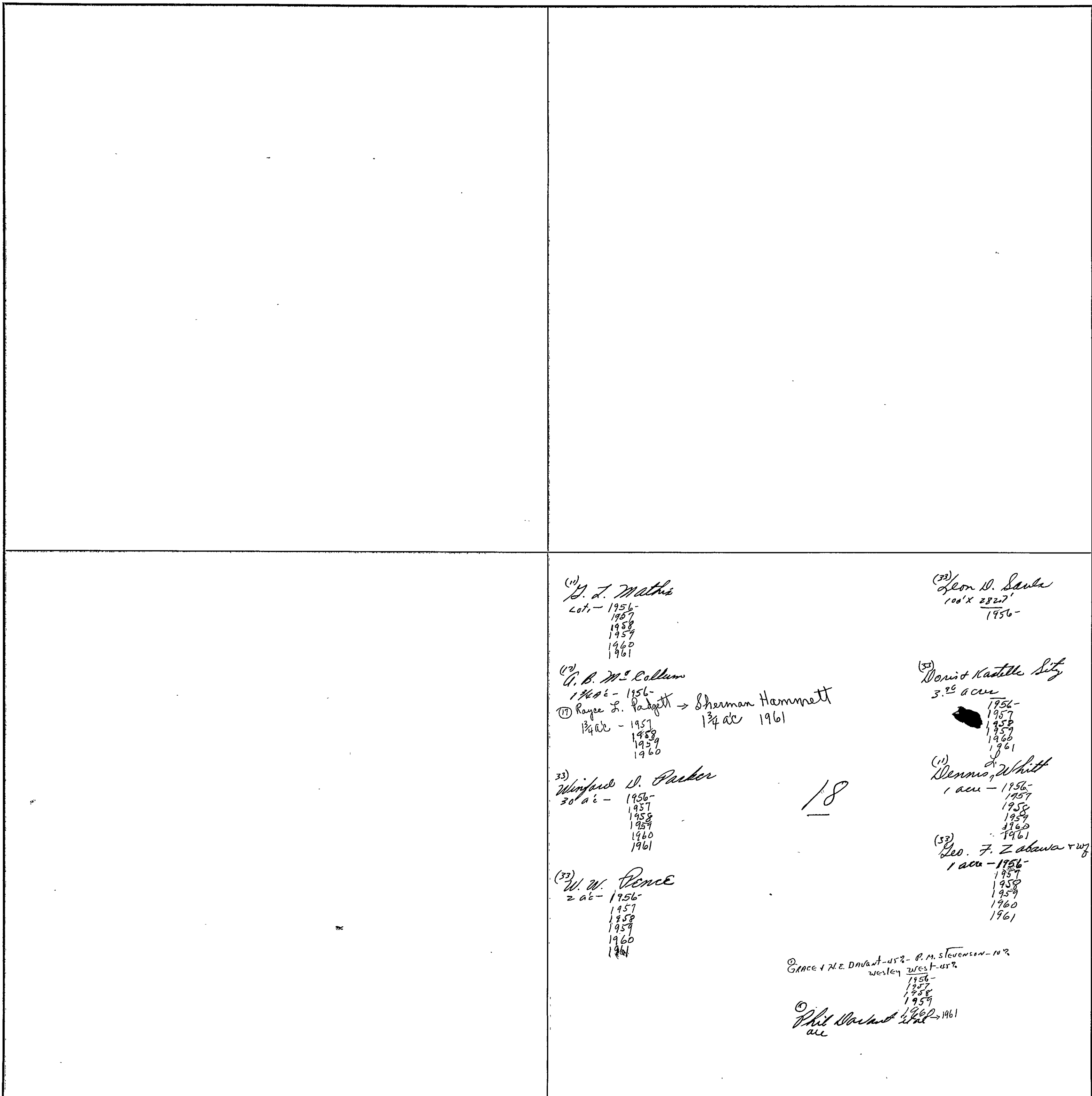
TOWNSHIP

11

RANGE

5

Form 1-S.T.C. 87305 ROBERTS & SON, BIRMINGHAM



(11) D. J. Mathis
 Lot - 1956-
 1957
 1958
 1959
 1960
 1961

(32) Leon D. Sauls
 100' x 232.7'
 1956-

(12) G. B. McCallum
 1 1/4 ac - 1956-
 (17) Rayce L. Padgett → Sherman Hammett
 1 3/4 ac 1961
 1957
 1958
 1959
 1960

(53) Donis Kestelle Litz
 3.25 ac
 1956-
 1957
 1958
 1959
 1960
 1961

(33) Winifred D. Parker
 30 ac - 1956-
 1957
 1958
 1959
 1960
 1961

(11) Dennis Whit
 1 ac - 1956-
 1957
 1958
 1959
 1960
 1961

(33) W. W. Pence
 2 ac - 1956-
 1957
 1958
 1959
 1960
 1961

(53) Leo. F. Zabawa
 1 ac - 1956-
 1957
 1958
 1959
 1960
 1961

GRACE + N.E. DAVANT - 452 - P. M. STEVENSON - 112
 westley west-452
 1956-
 1957
 1958
 1959

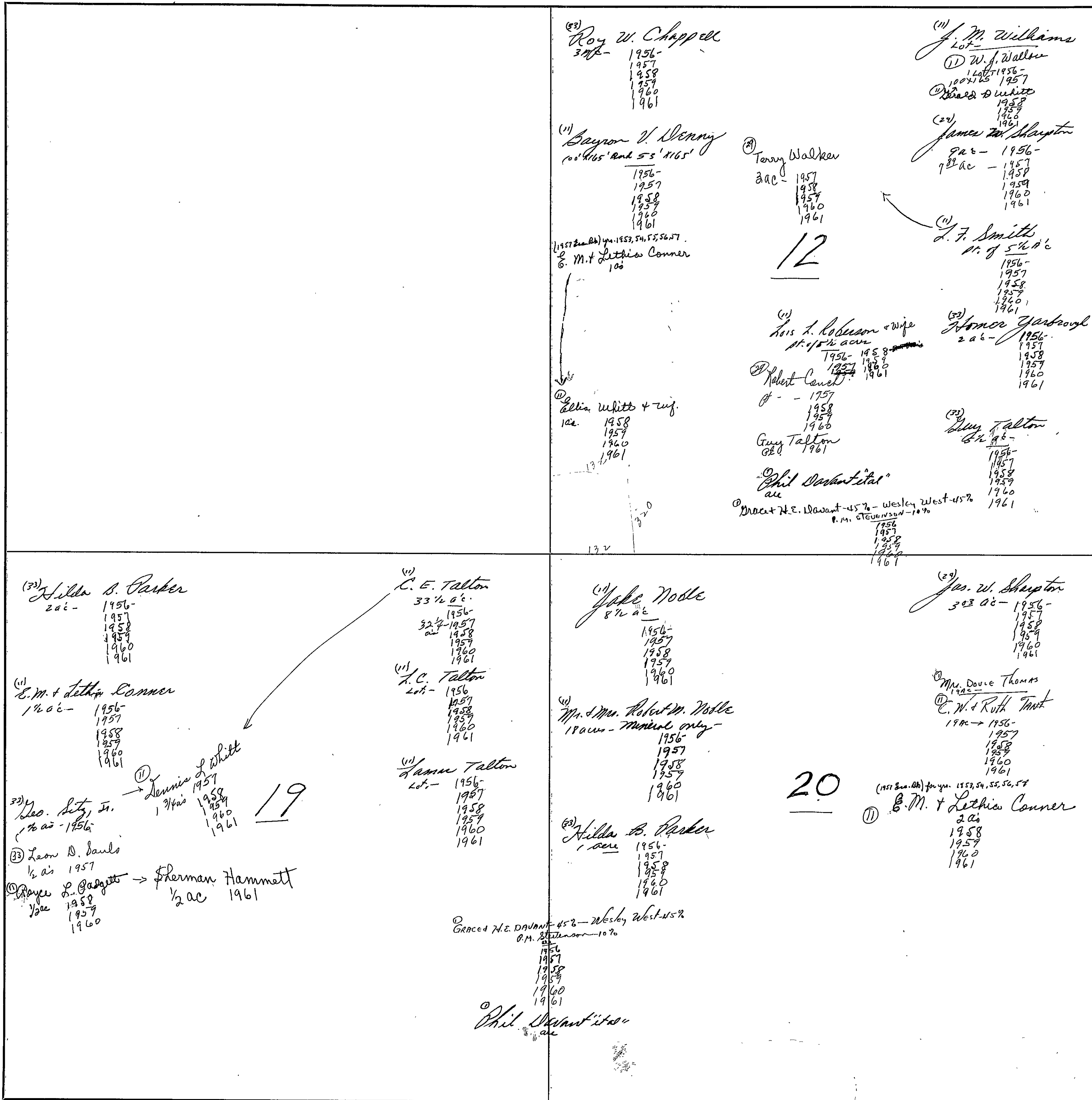
Phil Wacker
 1962-1961
 ac

18

Scale - 1 inch = 300.00 Ft.

COUNTY

See next sheet
 for
 maps 112-19429



SECTION

10

TOWNSHIP

11

RANGE

5

FORM 1—S.T.C.—ROBERTS & SON, BIRMINGHAM

<p>N. W. of N. W.</p> <p>(17) R.A. Millican, Jr all - 1956-1961</p>	<p>N. E. of N. W. (11)</p> <p>(11) C.E. Talton 5 ac - 1956-1961</p> <p>(11) T.V. Whitte all - 1956-1961</p>	<p>N. W. of N. E.</p> <p>(11) M.C. Kelley 2 ac - 1956-1961</p>	<p>N. E. of N. E.</p> <p>(17) Mrs. M.W. Kelley, Sr 38 ac - 1956-1961</p> <p>(1) C.L. Graham all - 1956-1961</p>
<p>S. W. of N. W. (11)</p> <p>(17) Mrs. & Mrs. Robert M. Noble 2 ac - 1956-1961</p> <p>(11) Harold E. & Juanita Conner 2 ac - 1959-1961</p>	<p>S. E. of N. W. (11)</p> <p>(11) Earl Aked 5 ac - 1956-1961</p> <p>(11) T.V. Whitte 35 ac - 1956-1961</p>	<p>S. W. of N. E.</p> <p>(17) Mrs. S.W. Kelley, Sr. all - 1956-1961</p>	<p>S. E. of N. E.</p> <p>(17) Oscar Whitte all - 1956-1961</p> <p>(1) Bernard S. Steiner, Esq all - 1956-1961</p>
<p>N. W. of S. W. (11)</p> <p>(1) C.L. Graham all - 1956-1961</p>	<p>N. E. of S. W.</p> <p>(11) Mrs. & Mrs. Robert M. Noble all - 1956-1961</p> <p>(1) Monroe Wallace all - 1956-1961</p>	<p>N. W. of S. E.</p> <p>(11) Mrs. S.W. Kelley, Sr. all - 1956-1961</p> <p>(1) C.L. Graham all - 1956-1961</p>	<p>N. E. of S. E.</p> <p>(17) Belton Coker 12 ac - 1956-1961</p> <p>(17) Miles W. Jones all - 1956-1961</p> <p>(1) Bernard S. Steiner, Esq all - 1956-1961</p>
<p>S. W. of S. W. (11)</p> <p>(11) Mrs. & Mrs. Robert M. Noble all - 1956-1961</p>	<p>S. E. of S. W.</p> <p>(11) Foster Wood 1/2 ac - 1956-1961</p> <p>Church 1 acre</p>	<p>S. W. of S. E.</p> <p>(11) Mrs. Lorna W. Kelley 38 ac - 1956-1961</p> <p>Mrs. Leona K. Stokes 36 ac - 1961</p> <p>E.W. Stokes 2 acres 1961</p> <p>H.D. Stokes 1/2 acre 1961</p>	<p>S. E. of S. E. (11)</p> <p>(11) Mammie Benfield 9 ac - 1956-1961</p> <p>(11) Mrs. Lula Willett 32 ac - 1956-1961</p> <p>(1) Bernard S. Steiner, Esq all - 1956-1961</p>

Scale—1 inch=300 Ft.

COUNTY

SECTION 11

TOWNSHIP 11

RANGE 5

FORM 1—S.T.C.—ROBERTS & SON, BIRMINGHAM

<p>N. W. of N. W. (1)</p> <p>Mr. J. K. Miller all - 1956- 1957 1958 1959 1960 1961</p> <p>Mr. H. Jones 3/4 ac - 1956- 1957 1958 1959 1960 1961</p>	<p>N. E. of N. W. (1)</p> <p>Barney Works all 1956 1957 1958 1959 1960 1961</p> <p>38 ac</p> <p>(1) R. L. Lee 2 ac 1958 1959 1960 1961</p>	<p>N. W. of N. E. (1)</p> <p>Guy Kelley all 1956 1957 1958 1959 1960 1961</p>	<p>N. E. of N. E. (1)</p> <p>Mrs. Noble K. Seale all - 1956- 1957 1958 1960 1961</p>
<p>S. W. of N. W. (1)</p> <p>Oscar Whitt all - 1956- 1957 1958 1959 1960 1961</p> <p>Phil Davant all Grace + H. E. Davant - 45% O. M. Stevenson - 10% Wesley West - 45% 1956 1957 1958 1959 1960 1961</p>	<p>S. E. of N. W. (1)</p> <p>Barney Works roads 1956 1957 1958 1959 1960 1961</p> <p>(1) Sam Works 38 ac 5/2 1956 1957 1958 1959 1960 1961</p>	<p>S. W. of N. E. (1)</p> <p>Jessie Lee N 1/2 - 1956- Mrs. Noble K. Seale N 1/2 1957 1958 1959 1960 1961</p>	<p>S. E. of N. E. (1)</p> <p>Mrs. Noble K. Seale all - 1956- 1957 1958 1959 1960 1961</p>
<p>N. W. of S. W. (1)</p> <p>Oscar Whitt 20 1/2 ac 1956 1957 1958 1959 1960 1961</p> <p>(1) Stella Gilbert 57 ac 1956 1957 1958 1959 1960 1961</p> <p>Phil Davant all Grace + H. E. Davant - 45% O. M. Stevenson - 10% Wesley West - 45% 1956 1957 1958 1959 1960 1961</p>	<p>N. E. of S. W.</p>	<p>N. W. of S. E. (1)</p> <p>Jessie Lee all - Doris + Maud Kelley all - 1956- 1957 1958 1959 1960 1961</p> <p>Phil Davant all Grace + H. E. Davant - 45% O. M. Stevenson - 10% Wesley West - 45% 1956 1957 1958 1959 1960 1961</p>	<p>N. E. of S. E. (1)</p> <p>William Works all 1956 1957 1958</p> <p>(1) Mattie A. Works all 1957 1960 1961</p>
<p>S. W. of S. W.</p> <p>(1) Ed Sabino 2 ac 1956 1957 1958 1959 1960 1961</p> <p>(1) H. M. Clinton 2 ac 1956 1957 1958 1959 1960 1961</p> <p>(1) Chas. O. Jones 2 ac 1956 1957 1958 1959 1960 1961</p> <p>(1) Otis + Mattie M. Jones all 1956 1957 1958 1959 1960 1961</p>	<p>S. E. of S. W. (1)</p> <p>Barney M. Clinton E 1/2 1956 1957 1958 1959 1960 1961</p> <p>Phil Davant all ROD</p>	<p>S. W. of S. E.</p> <p>Grace + H. E. Davant - 45% and Wesley West - 45% O. M. Stevenson - 10% 1956 1957 1958 1959 1960 1961</p>	<p>S. E. of S. E. (1)</p> <p>W. F. Sanford N 1/2 - D. P. Gilbert N 1/2 - 1956- 1957 1958 1959 1960 1961</p> <p>Phil Davant all Lamar White + W. J. Leonard 5/2 - 1956- 1957 1958 1959 1960 1961</p>

Scale—1 inch—300 Ft.

COUNTY _____

SECTION

12

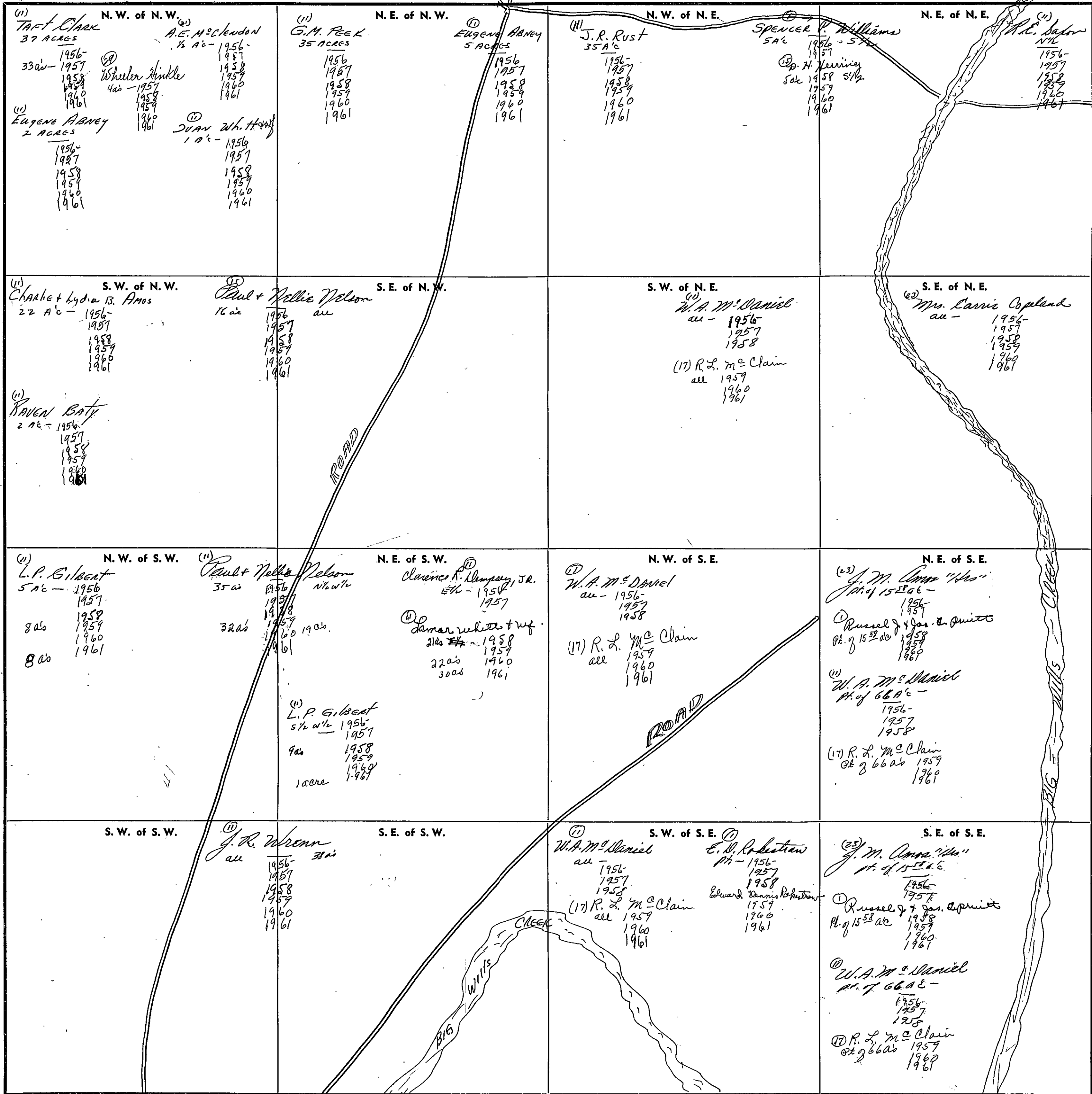
TOWNSHIP

11

RANGE

5

FORM 1—S.T.C.—ROBERTS & SON, BIRMINGHAM



COUNTY

Scale—1 inch—300 Ft.

SECTION

13

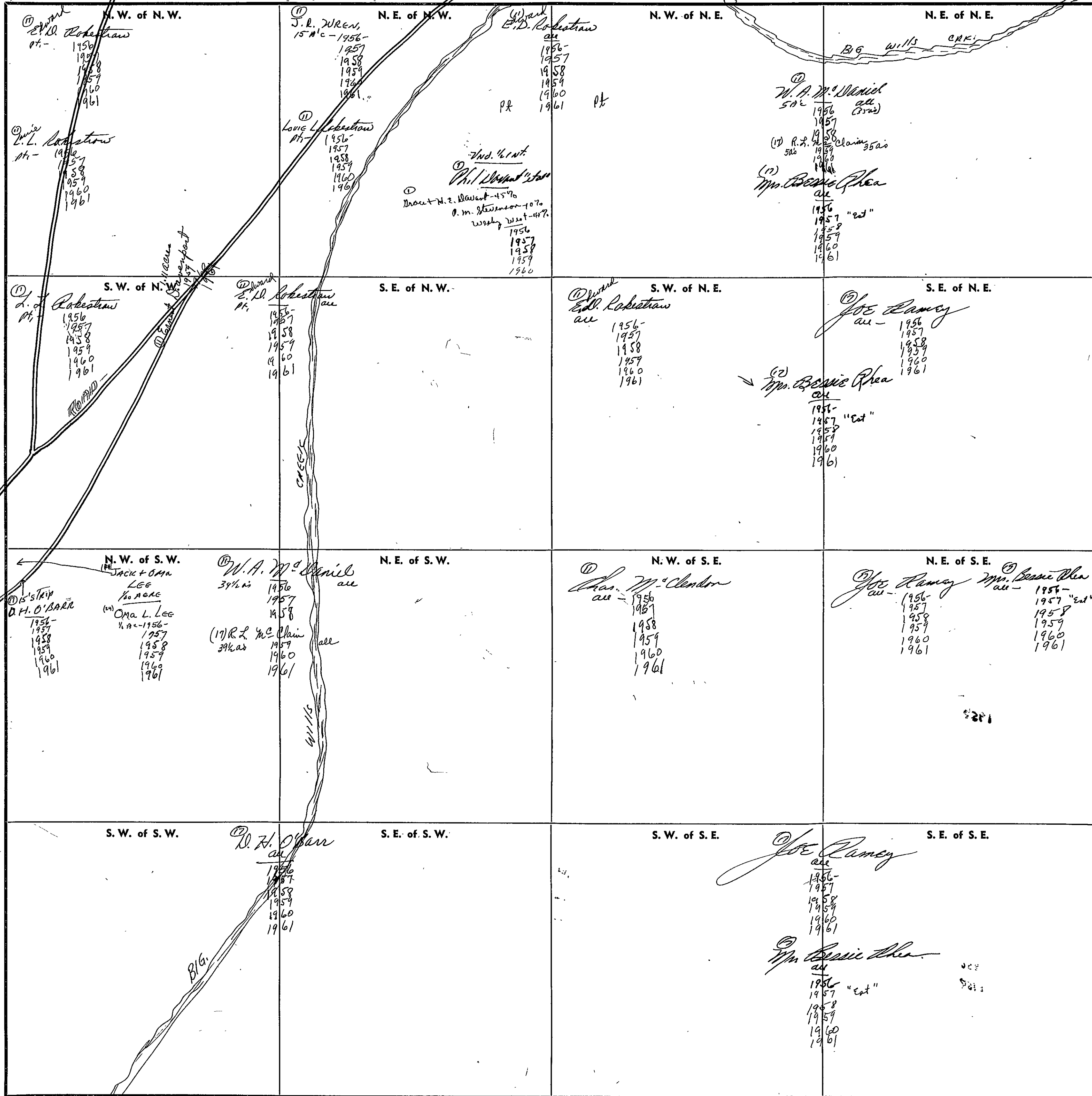
TOWNSHIP

11

RANGE

5

FORM 1—S.T.C.—ROBERTSON, BIRMINGHAM



Scale—1 inch—300 Ft.

COUNTY

SECTION

14

TOWNSHIP

11

RANGE

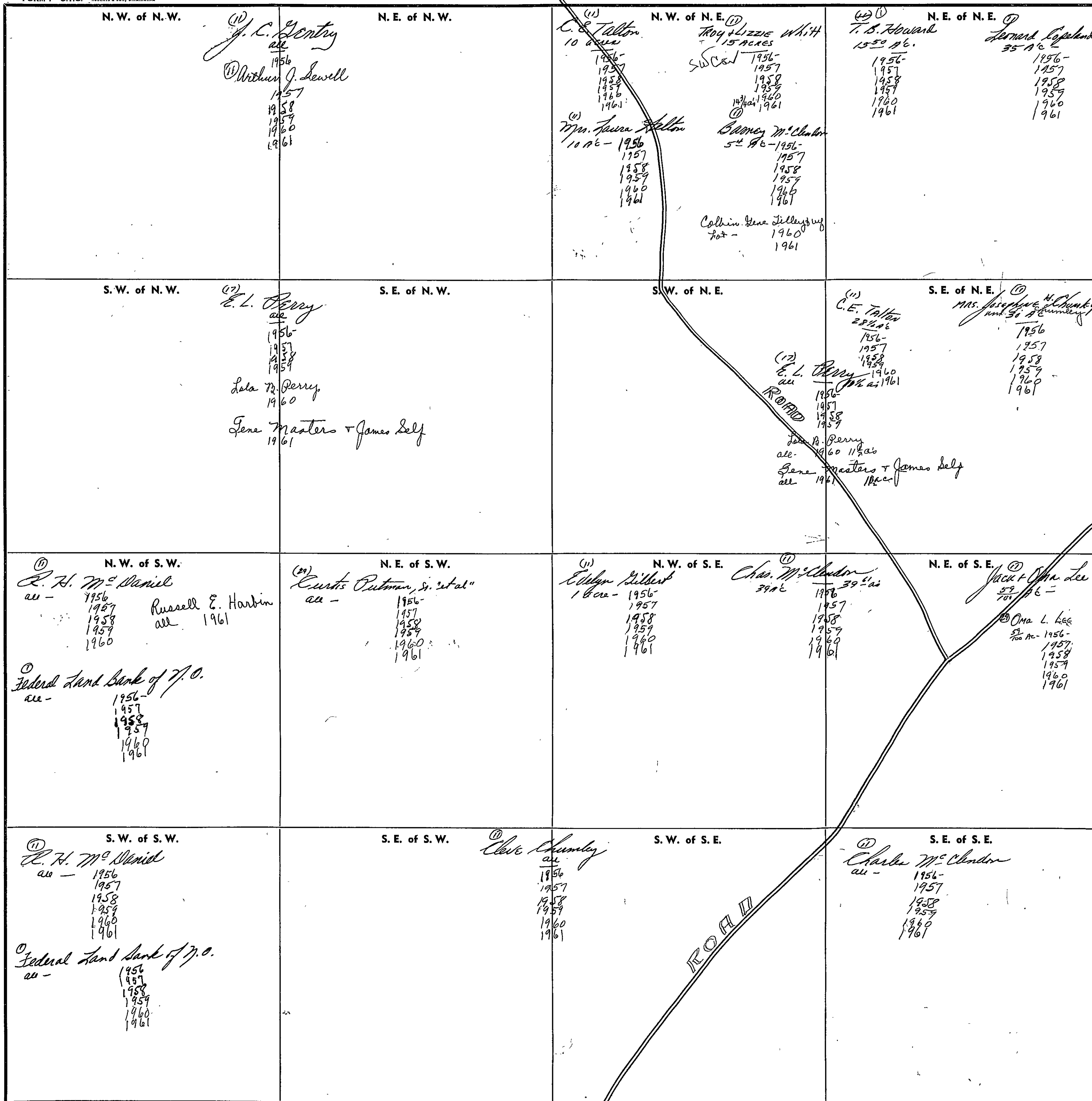
5

FORM 1—S.T.C.—ROBERTS & SON, BIRMINGHAM

7.75
7.75
15.50

15-

35-c-
10-N-
30
75-



Scale—1 inch—300 Ft.

COUNTY

SECTION

15

TOWNSHIP

11

RANGE

5

FORM 1—S.T.C.—ROBERTS & SON, BIRMINGHAM

<p>N. W. of N. W.</p> <p>① Janie Wood all 1956 1957 1958 1959 1960</p> <p>Eston Wood 1/2 ac - 1961</p> <p>Foster Wood E.W. Poque 1/2 ac - 1961</p> <p>Dan Wood 2 ac - 1961</p> <p>E. H. Woods 1961</p>	<p>N. E. of N. W.</p> <p>① Mrs. Eula Willett "H" all - 1956 1957 1958 1959 1960 1961</p>	<p>N. W. of N. E.</p> <p>① Duran Walker & Bertha Lee 2 1/2 ac - 1956-1957 1961</p> <p>① John Tracy Lee & Bertha Lee 10 ac - 1957 1958 1959 1960 1961</p> <p>① C. M. Turner 2 ac - 1956- 1957 1958 1959 1960 1961</p> <p>① J. H. McCormick 2 1/2 ac 1956 1957 1958 1959 1960 23 1/2 ac 1960</p>	<p>N. E. of N. E.</p> <p>R. M. + Mami Benfield all - 1956 1957 1958 1959 1960 1961</p>
<p>S. W. of N. W.</p> <p>① S. V. Mitchell 39 3/4 ac - 1956 1957 1958 1959 1960 1961</p> <p>① Gladys Keltin 37 3/4 ac - 1956- 1957 1958 1959 1960 1961</p> <p>① Monroe Wallace 1 ac - 1957 1958 1959 1960 1961</p> <p>① Jack Noste 20 ac - 1956 1957 1958 1959 1960 1961</p>	<p>S. E. of N. W.</p> <p>① Guy Kelley all - 1956 1957 1958 1959 1960 1961</p>	<p>S. W. of N. E.</p> <p>① J. H. McCormick all - 1956 1957 1958 1959 1960</p> <p>John Tracy & Bertha Lee all 1961</p>	<p>S. E. of N. E.</p> <p>① A. B. Waldin all - 1956- 1957 1958 1959 1960</p> <p>Frances E. Womack all - 1961</p>
<p>N. W. of S. W.</p> <p>Allen C. Willett all 1956 1957 1958 1959 1960 1961</p>	<p>N. E. of S. W.</p>	<p>N. W. of S. E.</p> <p>① G. W. Kelley, Jr. & Wf. all 1956 1957 1958 1959 1960 1961</p>	<p>N. E. of S. E.</p> <p>① J. H. McCormick all - 1956 1957 1958 1959 1960</p> <p>E. W. Poque all 1956- 1957 1958 1959 1960 E. H. Woods 1961</p> <p>John Tracy & Bertha Lee all 1961</p>
<p>S. W. of S. W.</p> <p>① Allen C. Willett all 1956- 1957 1958 1959 1960 1961</p>	<p>S. E. of S. W.</p>	<p>S. W. of S. E.</p> <p>① G. W. Kelley, Jr. & Wf. all - 1956- 1957 1958 1959 1960 1961</p>	<p>S. E. of S. E.</p> <p>① G. H. McCormick all 1956 1957 1958 1959 1960 1961</p> <p>① Federal Land Bank of Mo. all - 1956- 1957 1958 1959 1960 1961</p>

Scale—1 inch=300 Ft.

COUNTY

SECTION

16

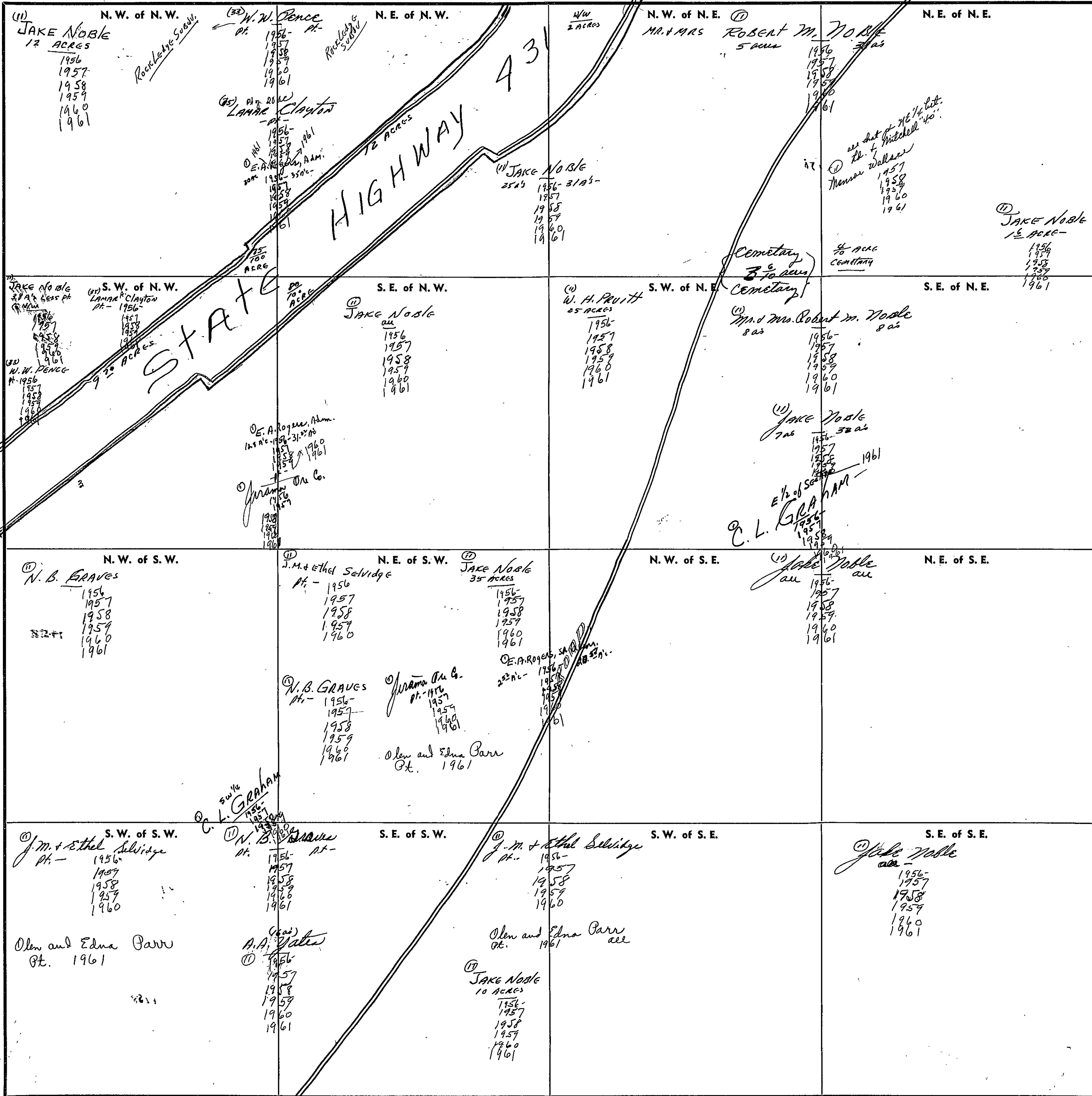
TOWNSHIP

11

RANGE

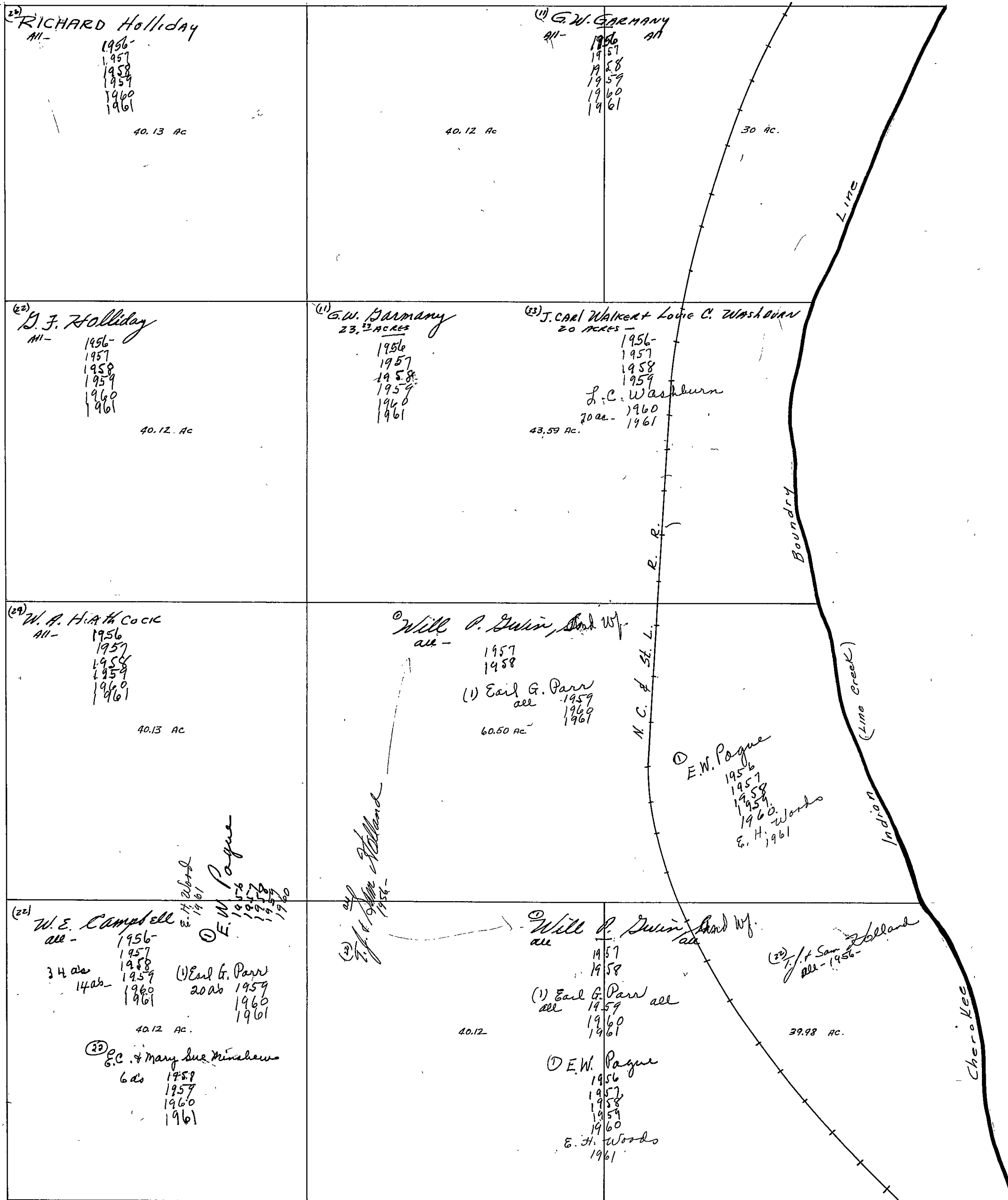
5

FORM 1—S.T.C.—JOHNSON & SON, BIRMINGHAM

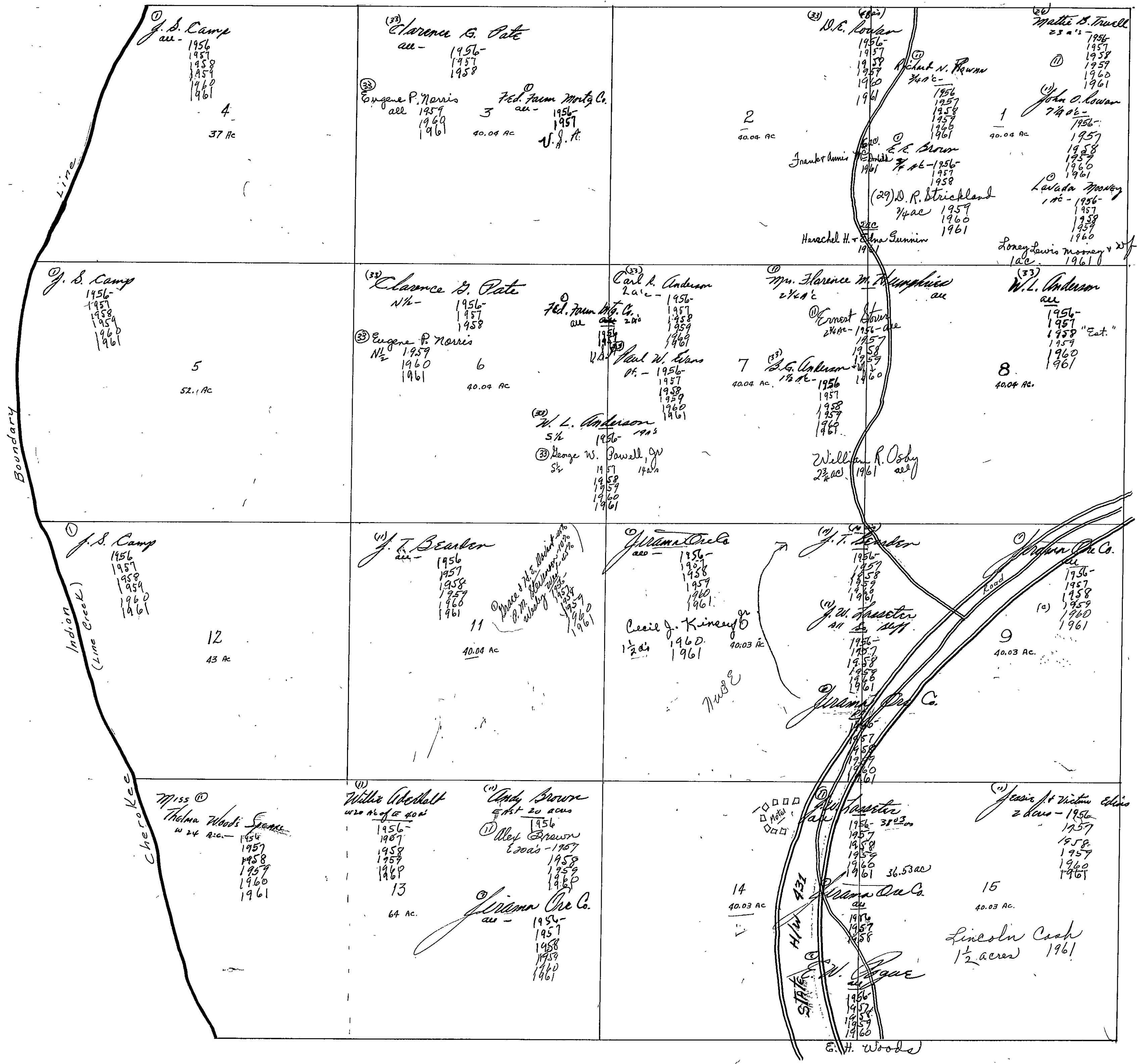


COUNTY

SEC. 17, TP. 11S, R. 5E.



SEC. 17, T. 11S R. 5E



NOTE: See Next Page for Fracs. W. of Indian Bdy Line

SECTION

18

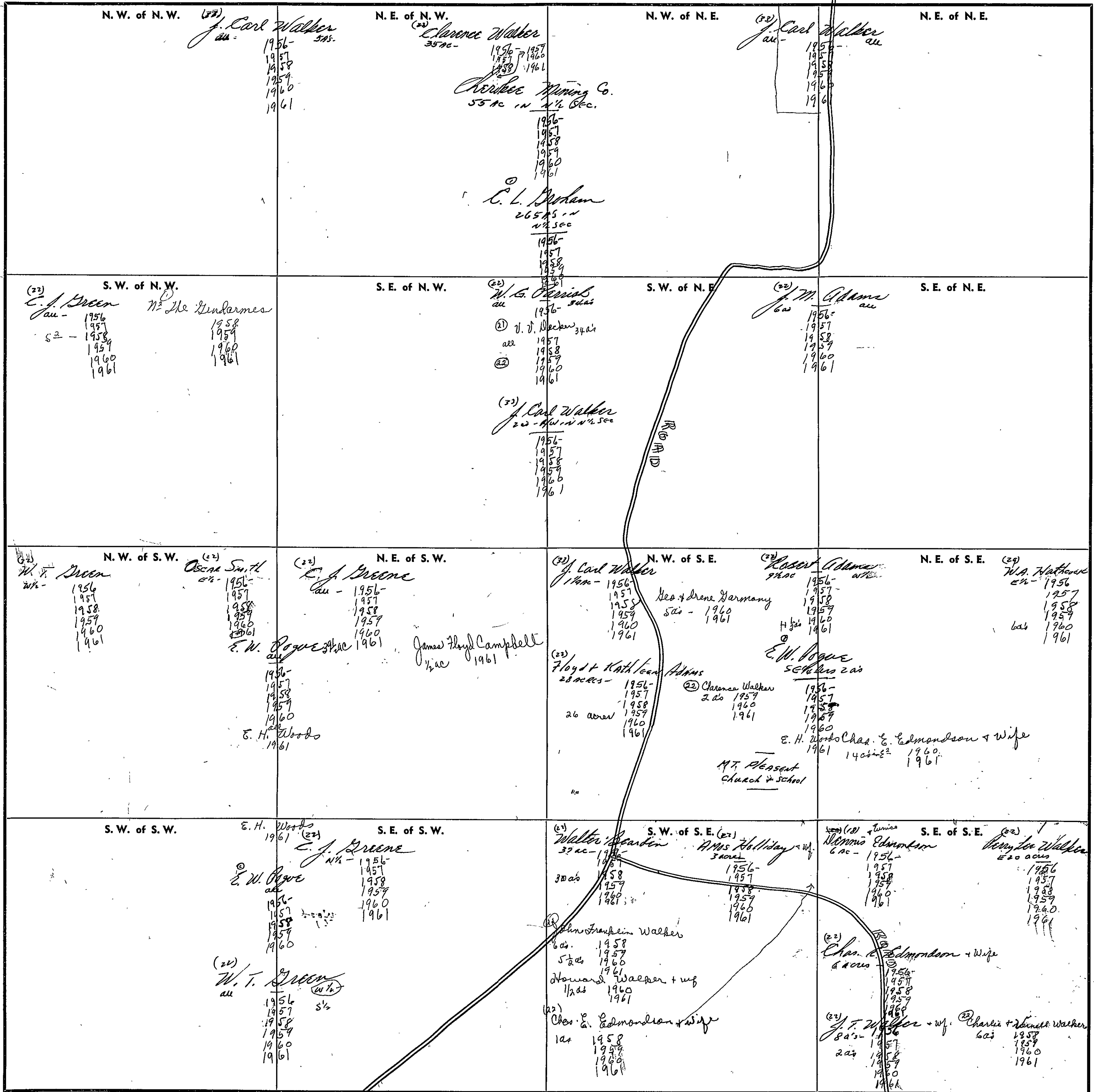
TOWNSHIP

11

RANGE

5

FORM 1—S.T.C.—ROBERTS & SON, BIRMINGHAM



Scale—1 inch—300 Ft.

COUNTY

SECTION

19

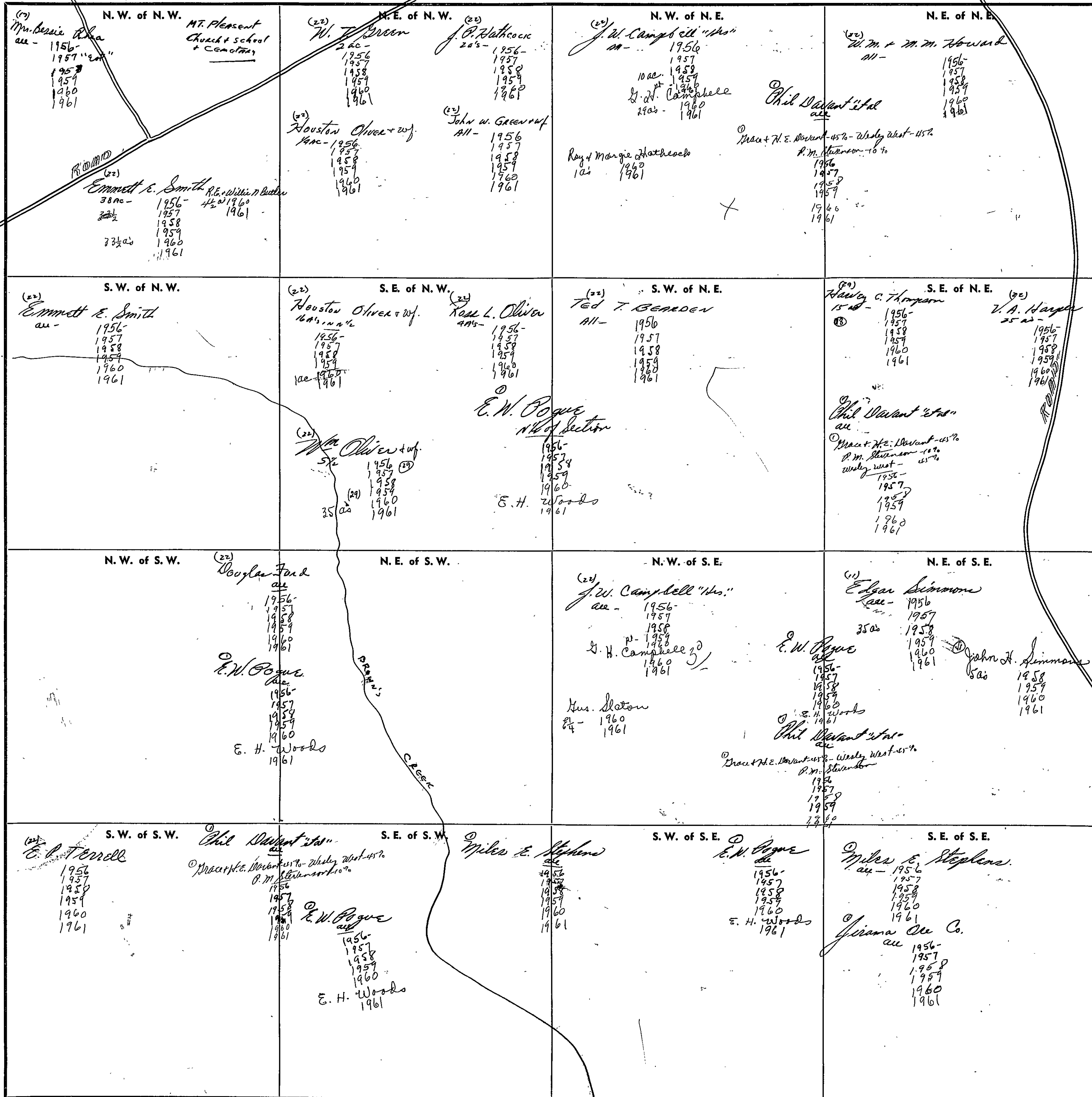
TOWNSHIP

11

RANGE

5

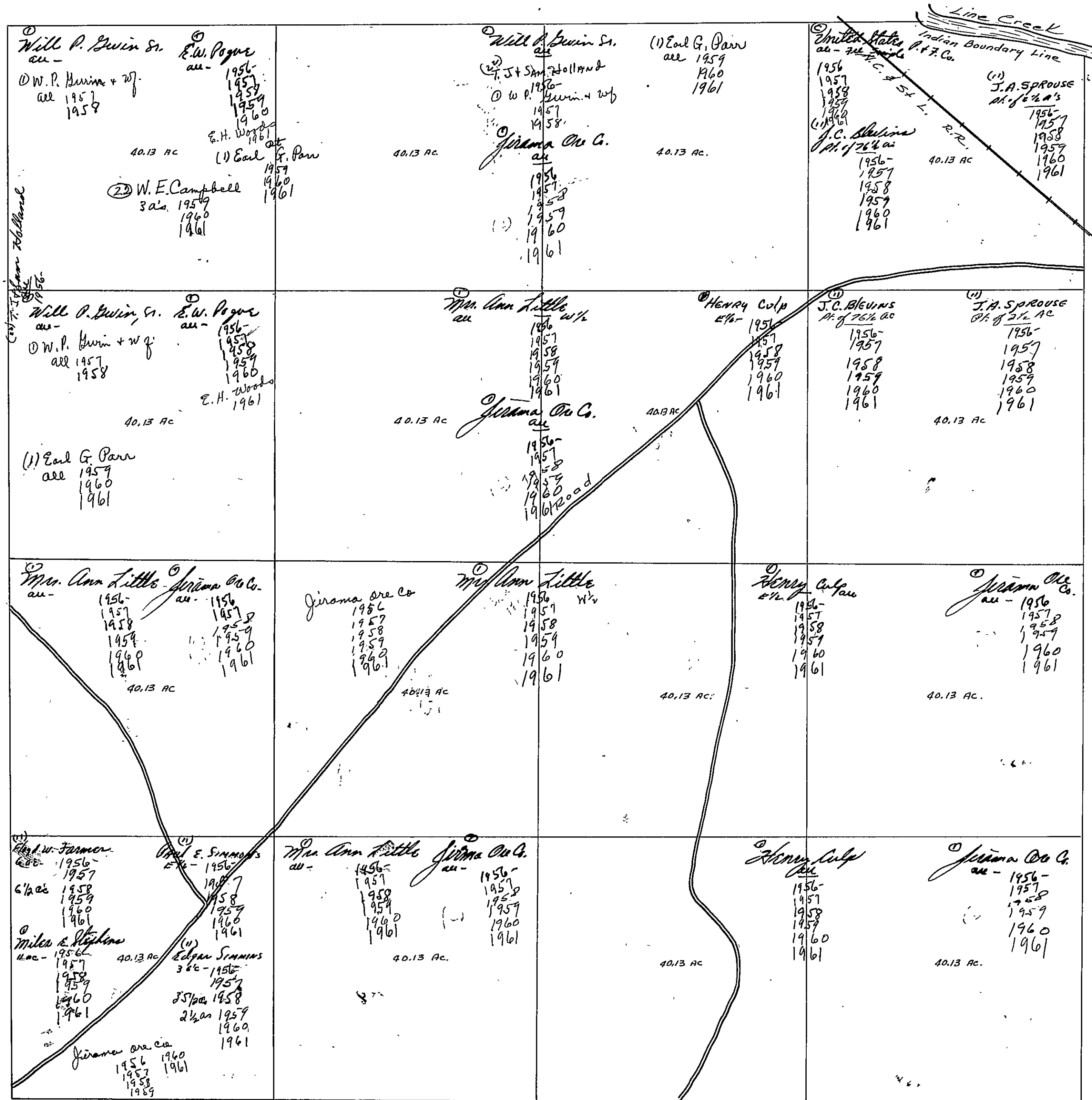
FORM 1-S. C. ROBERTS & SON, BIRMINGHAM




COUNTY

Scale—1 inch=300 Ft

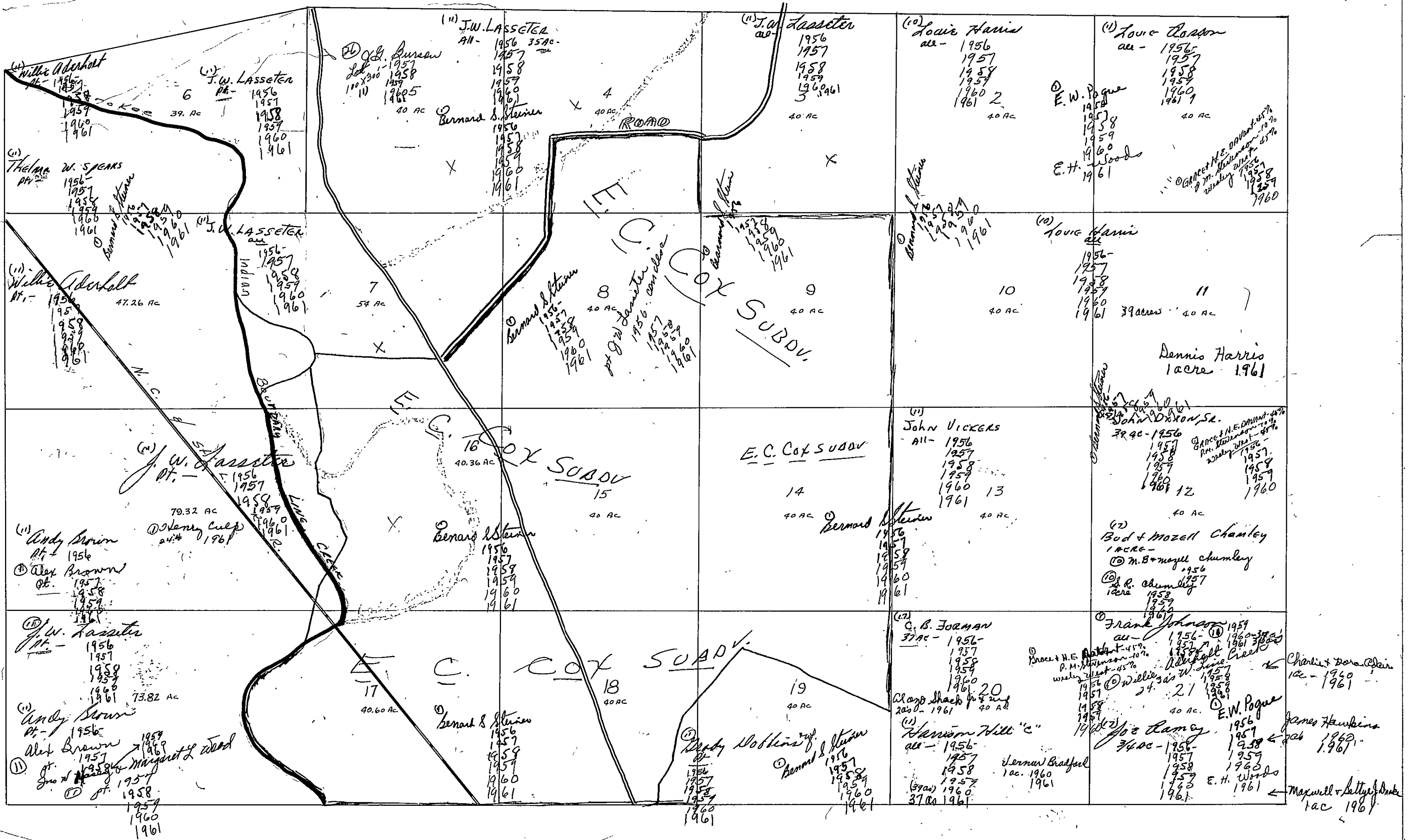
SEC. 20, TP. 11S, R5E.



SEC. 20, TP. 11, R5E.



SEC. 21, TP 11S, R 5E.



FORM 1—S.T.C.—ROBERTS & SON, BIRMINGHAM

<p>N. W. of N. W.</p> <p>(1) William Wood ac - 1956 1957 1958</p> <p>(2) Felton Hawington ac - 1959 1960 1961</p>	<p>N. E. of N. W.</p> <p>(11) J.J. Oliver 1956- 1957 1958 1959 1960 1961</p>	<p>N. W. of N. E.</p> <p>(12) Owen Green ac - 1956- 1957 1958 1959 1960 1961</p>	<p>N. E. of N. E.</p> <p>(13) Abago Hollinger E 1/2 - 1956 1957 1958 1959 1960 1961</p>
<p>S. W. of N. W.</p> <p>Part sold to State (H/Way) Re Redemption Plan</p> <p>(14) (17) Geo. A. Williams 1956-1957-1958-1959-1960-1961</p> <p>(15) M.B. Maxwell Chumbley 13/20 ac 1957 1958 1959 1960 1961</p>	<p>S. E. of N. W.</p> <p>(11) M. Green ac - 1956- 1957 1958 1959</p> <p>Mattie H. Hallimore 1960 1961</p>	<p>S. W. of N. E.</p> <p>(12) Owen Green ac - 1956 1957 1958 1959 1960 1961</p>	<p>S. E. of N. E.</p> <p>(16) Herman Chumbley ac - 1956- 1957 1958 1959 1960 1961</p>
<p>N. W. of S. W.</p> <p>Part sold to State (H/Way Redemption Plan)</p> <p>(18) John D. Dixon, Sr. 13 ac. 1956-1957-1958-1959-1960-1961</p> <p>(19) Geo. A. Williams 1956-1957-1958-1959-1960-1961</p>	<p>N. E. of S. W.</p> <p>(20) Dock & Louise Rutledge 3 ac - 1956- 1957 1958 1959 1960 1961</p> <p>Will Baker 17 ac - 1956- 1957 1958 1959 1960 1961</p> <p>(21) Ernest Josie & Julius Rogers 20 ac - 1956- 1957 1958 1959 1960 1961</p>	<p>N. W. of S. E.</p> <p>(22) W. A. Alexander ac - 1956- 1957 1958 1959 1960 1961</p>	<p>N. E. of S. E.</p>
<p>S. W. of S. W.</p> <p>(23) M. Green w/1/2 - 1956 1957 1958 1959</p> <p>Mattie H. Hallimore w/1/2 - 1960 1961</p> <p>(24) Frank Johnson E 1/2 - 1956- 1957 1958</p> <p>(25) Booker T. Haley 2 ac - 1956- 1957 1958 1959 1960 1961</p> <p>(26) Jack Orville 18 ac 1959 1960 1961</p>	<p>S. E. of S. W.</p> <p>(27) Myrtle Battles 2 ac - 1956- 1957 1958 1959</p> <p>(28) Lattie C. Johnson 14 ac - 1960 1961</p> <p>(29) Jesse Lee White 1 ac - 1956- 1957 1958 1959 1960 1961</p> <p>(30) Henry Hoyt & wife 14 ac - 1960 1961</p>	<p>S. W. of S. E.</p> <p>(22) W. A. Alexander 3 ac - 1956- 1957 1958 1959 1960 1961</p> <p>(31) Louisa Green 13 ac - 1956- 1957 1958 1959 1960 1961</p> <p>(32) Roosevelt Moragne 2 ac - 1956- 1957 1958 1959</p> <p>(33) Annie Lee Moragne 2 ac - 1960 1961</p>	<p>S. E. of S. E.</p> <p>(34) Minnie D. Chumbley w. 26 ac - 1956- 1957 1958 1959 1960 1961</p> <p>(35) Miller Vance 2 ac - 1956- 1957 1958 1959 1960 1961</p> <p>(36) J. L. Kelly Rogers 12 ac - 1956- 1957 1958 1959 1960 1961</p>

Scale—1 inch=300 Ft.

SECTION

23

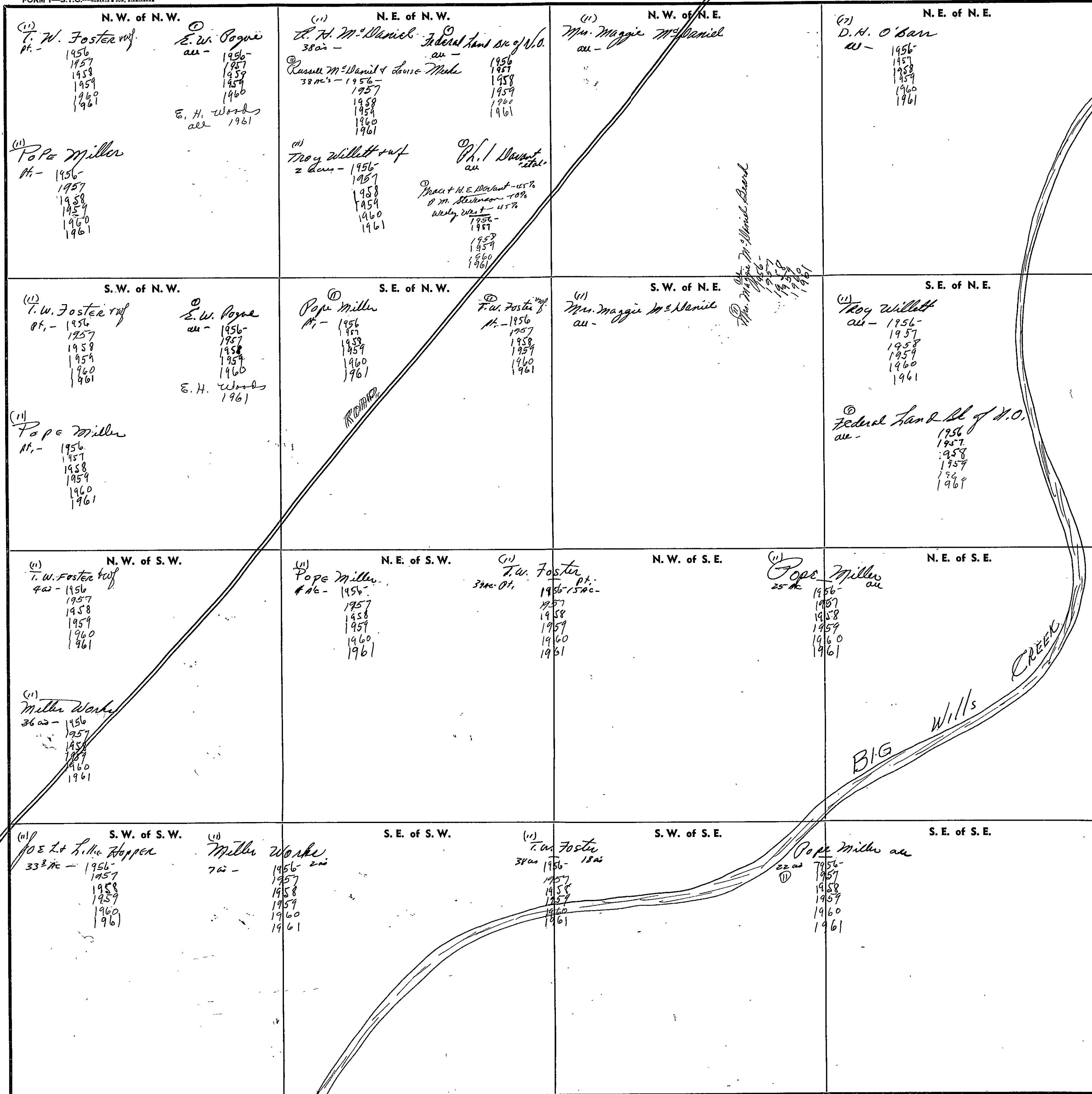
TOWNSHIP

11

RANGE

5

FORM 1—S.T.C.—ROBERTS & SON, BIRMINGHAM



Scale—1 inch—300 Ft.

COUNTY

SECTION

24

TOWNSHIP

11

RANGE

5

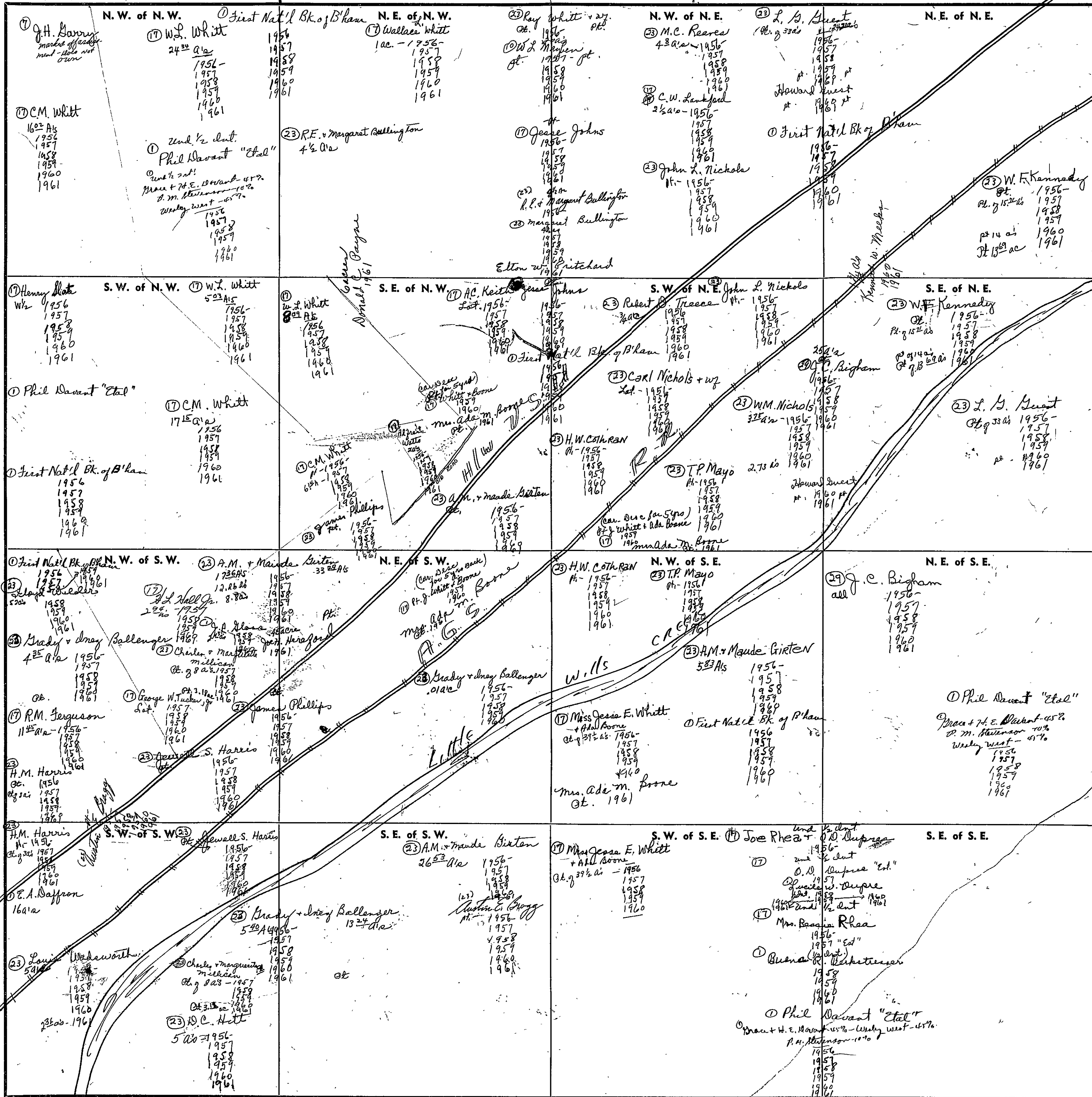
FORM 1-S.T.C.—ROBERTS & SON, BIRMINGHAM

<p>N. W. of N. W. ① D. H. O'Ban</p> <p>1956- 1957 1958 1959 1960 1961</p> <p>② United States P. & F. Co.</p> <p>1956- 1957 1958 1959 1960 1961</p>	<p>N. E. of N. W.</p> <p>③ United States P. & F. Co.</p> <p>1956- 1957 1958 1959 1960 1961</p>	<p>N. W. of N. E.</p> <p>④ United States P. & F. Co.</p> <p>1956- 1957 1958 1959 1960 1961</p>	<p>N. E. of N. E.</p> <p>⑤ H. A. Billiland + Mrs. Lane Malone</p> <p>all 1956- 1957 1958 1959 1960 1961</p> <p>⑥ H. A. Billiland</p> <p>43 ac. 1956- 1957 1958 1959 1960 1961</p> <p>⑦ First Nat'l. Bk. of B'ham</p> <p>1956- 1957 1958 1959 1960 1961</p>
<p>⑧ Troy Willat</p> <p>all 1956- 1957 1958 1959 1960 1961</p> <p>⑨ Federal Land Bk. of N.O.</p> <p>1956- 1957 1958 1959 1960 1961</p>	<p>S. E. of N. W.</p> <p>⑩ United States P. & F. Co.</p> <p>1956- 1957 1958 1959 1960 1961</p>	<p>S. W. of N. E.</p> <p>⑪ Joe George</p> <p>all</p> <p>⑫ First Nat'l. Bk. of B'ham - w. H. Hassinger</p> <p>1956- 1957 1958 1959 1960 1961</p>	<p>N. E. of N. E.</p> <p>⑬ H. A. Billiland</p> <p>all 1956- 1957 1958 1959 1960 1961</p>
<p>N. W. of S. W.</p> <p>⑭ United States P. & F. Co.</p> <p>1956- 1957 1958 1959 1960 1961</p>	<p>N. E. of S. W.</p> <p>⑮ United States P. & F. Co.</p> <p>1956- 1957 1958 1959 1960 1961</p>	<p>S. W. of S. E.</p> <p>⑯ Louis D. Bates</p> <p>10 ac. - 1956- 1957 1958 1959 1960 1961</p> <p>⑰ Joe George</p> <p>10 ac. - 1956- 1957 1958 1959 1960 1961</p> <p>⑱ First Nat'l. Bk. of B'ham w. H. Hassinger</p> <p>1956- 1957 1958 1959 1960 1961</p>	<p>N. E. of S. E.</p> <p>⑲ Joe George</p> <p>10 ac. - 1956- 1957 1958 1959 1960 1961</p> <p>⑳ R. A. Clay + wife</p> <p>1956- 1957 1958</p> <p>㉑ Clarence Bates + wife</p> <p>1956- 1957 1958</p> <p>㉒ H. A. Billiland</p> <p>10 ac. - 1956- 1957 1958 1959 1960 1961</p> <p>㉓ First Nat'l. Bk. of B'ham, w. H. Hassinger</p> <p>10 ac. - 1956- 1957 1958 1959 1960 1961</p>
<p>S. W. of S. W.</p> <p>㉔ United States P. & F. Co.</p> <p>1956- 1957 1958 1959 1960 1961</p>	<p>S. E. of S. W.</p> <p>㉕ United States P. & F. Co.</p> <p>1956- 1957 1958 1959 1960 1961</p>	<p>S. W. of S. E.</p> <p>㉖ L. H. Guest</p> <p>1956- 1957 1958 1959</p> <p>Howard Guest</p> <p>1960 1961</p> <p>㉗ First Nat'l. Bk. of B'ham w. H. Hassinger</p> <p>1956- 1957 1958 1959 1960 1961</p>	<p>S. E. of S. E.</p> <p>㉘ R. A. Clay + wife</p> <p>1956- 1957 1958</p> <p>㉙ Clarence Bates + wife</p> <p>1956- 1957 1958</p> <p>㉚ J. D. Bush</p> <p>7 ac. - 1956- 1957 1958 1959 1960 1961</p> <p>㉛ L. H. Guest</p> <p>10 ac. - 1956- 1957 1958 1959 1960 1961</p> <p>㉜ R. A. Clay + wife</p> <p>1956- 1957 1958</p> <p>㉝ Howard Guest</p> <p>5 ac. - 1956- 1957 1958 1959 1960 1961</p>

Scale—1 inch=300 Ft.

COUNTY

FORM 1—S.T.C.—ROBERTS & SON, BIRMINGHAM



Scale—1 inch—300 Ft.

18
36
16
76

SECTION

26

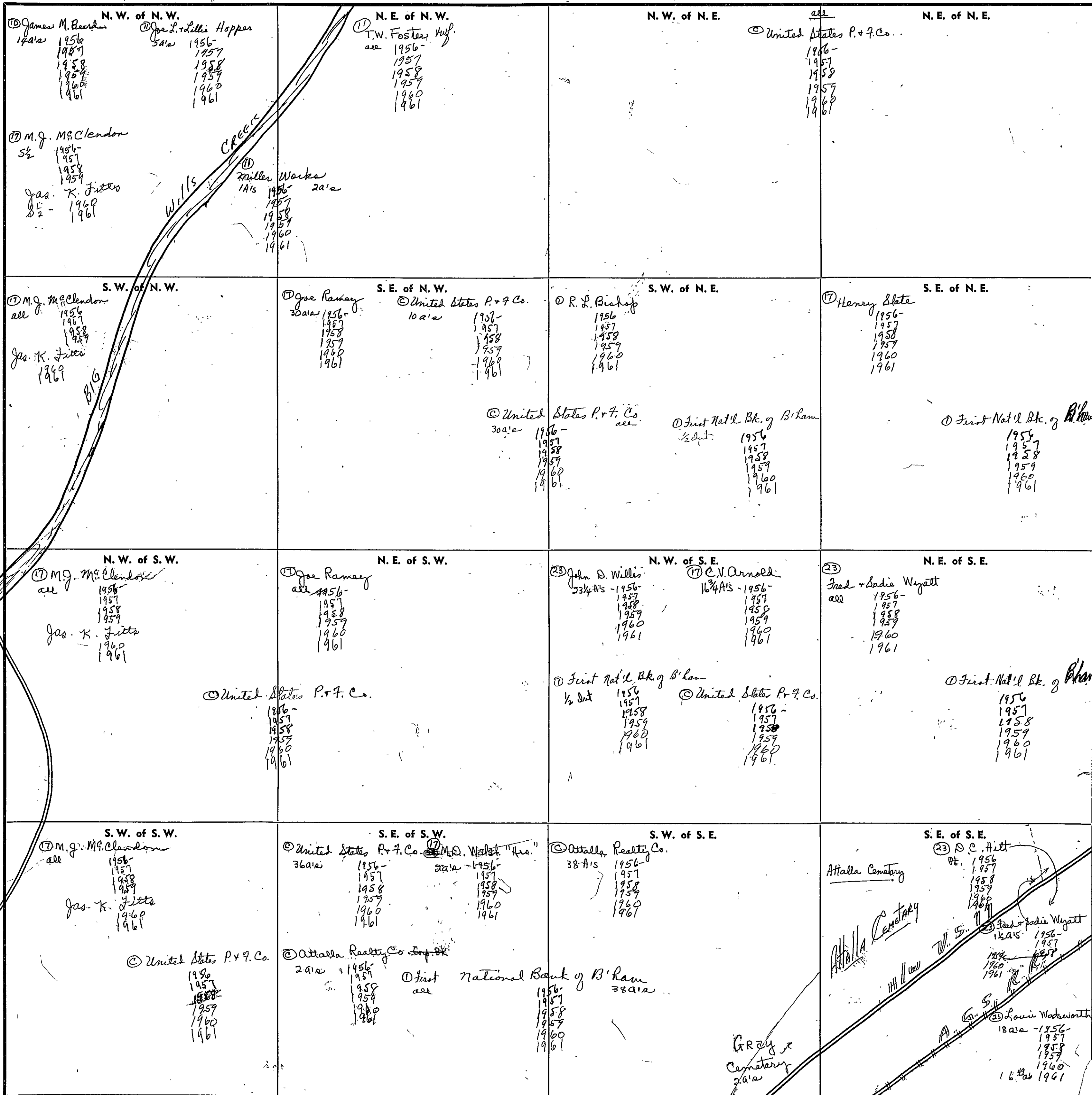
TOWNSHIP

11

RANGE

5

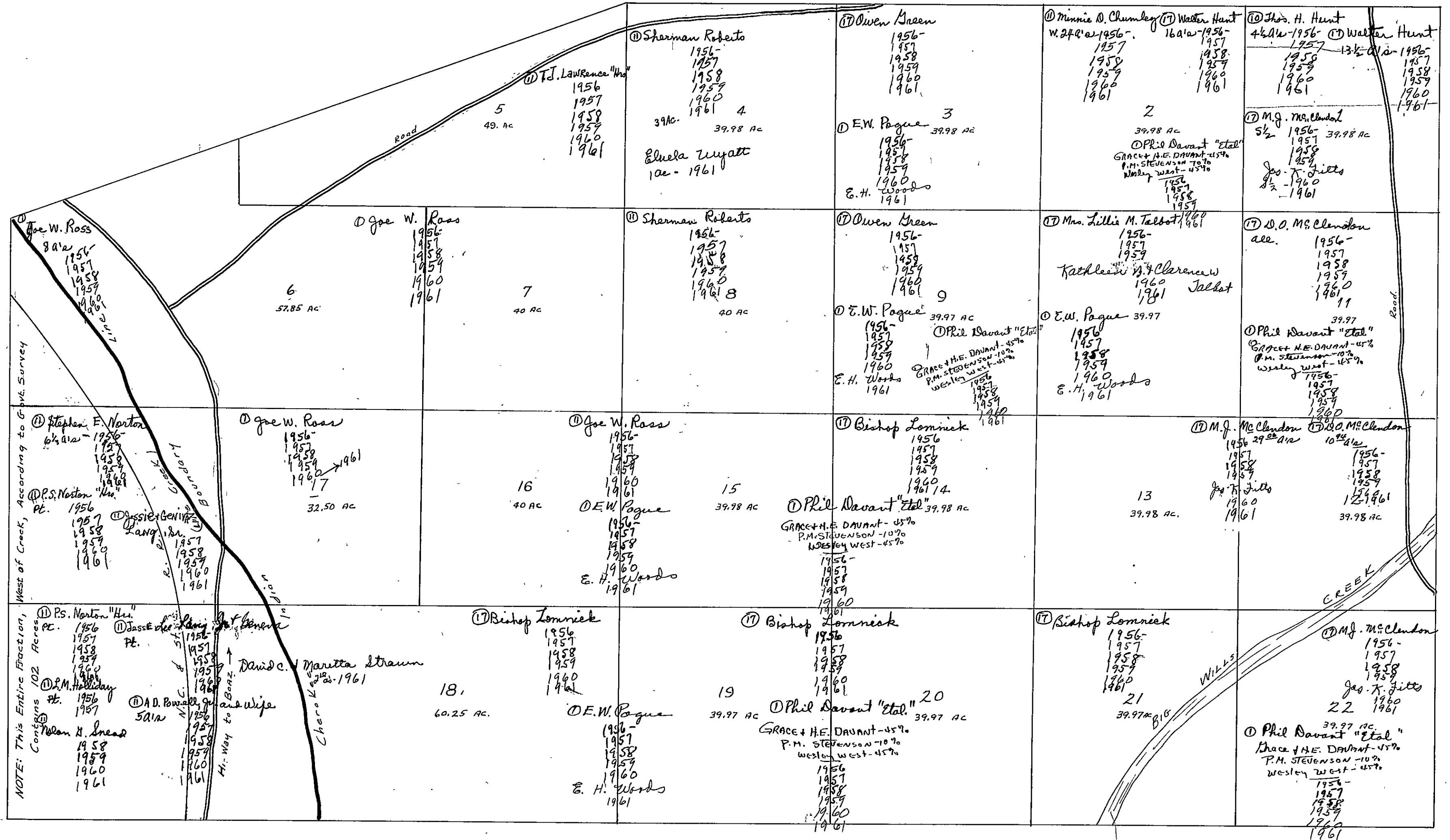
FORM 1—S.T.C.—ROBERTS & SON, BIRMINGHAM



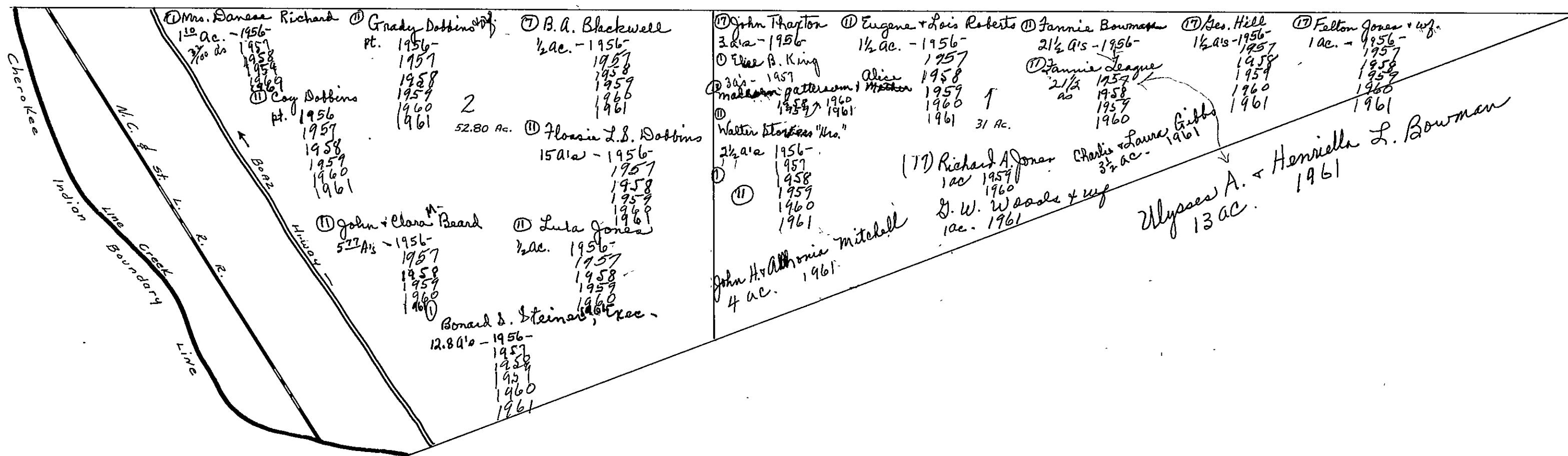
Scale—1 inch=300 Ft.

COUNTY

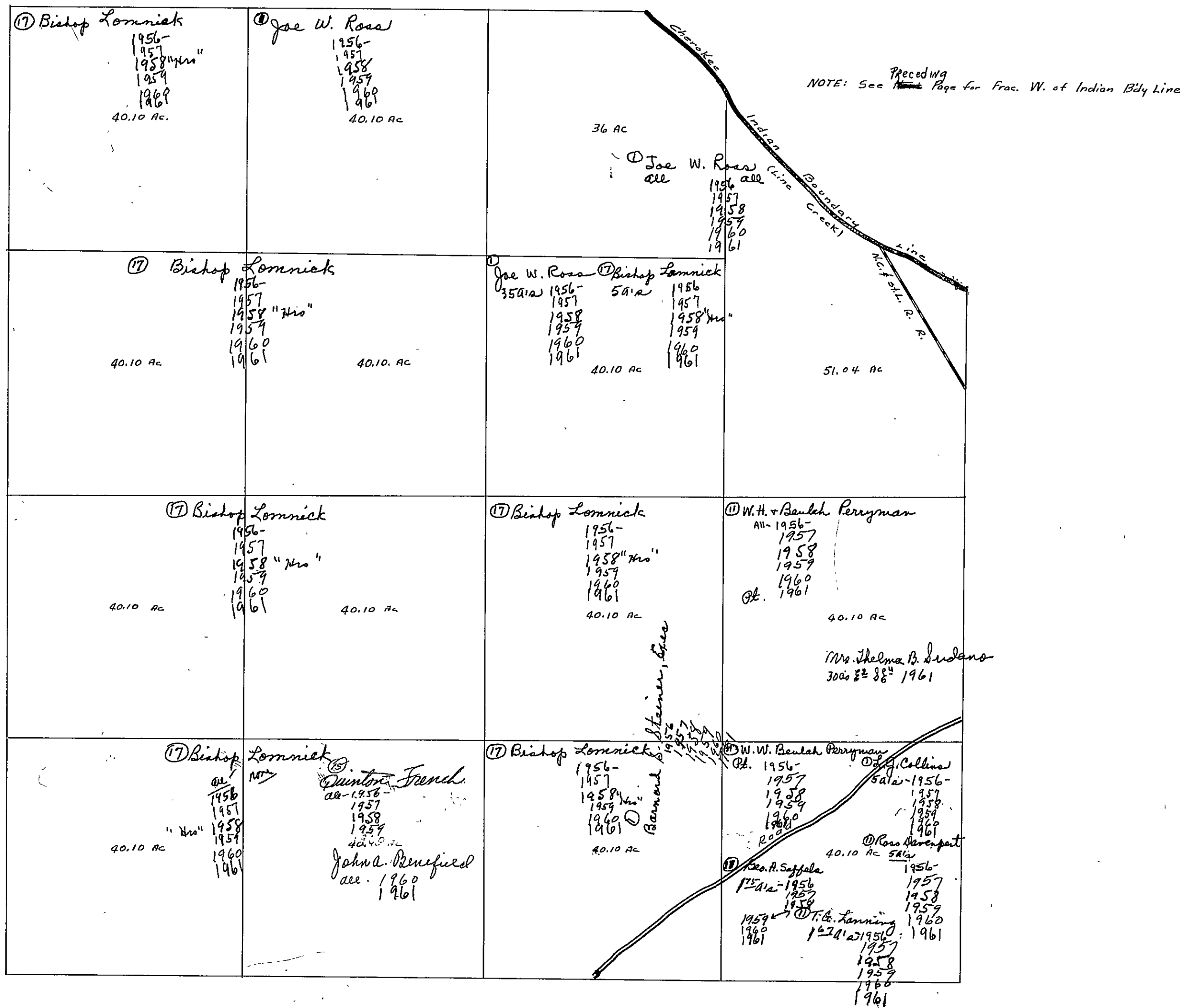
SEC. 27, TP 11S, R. 5E.



SEC. 28, TP 11S, R. 5E.



SEC. 28, TP 11S, R.5E.



SECTION

29

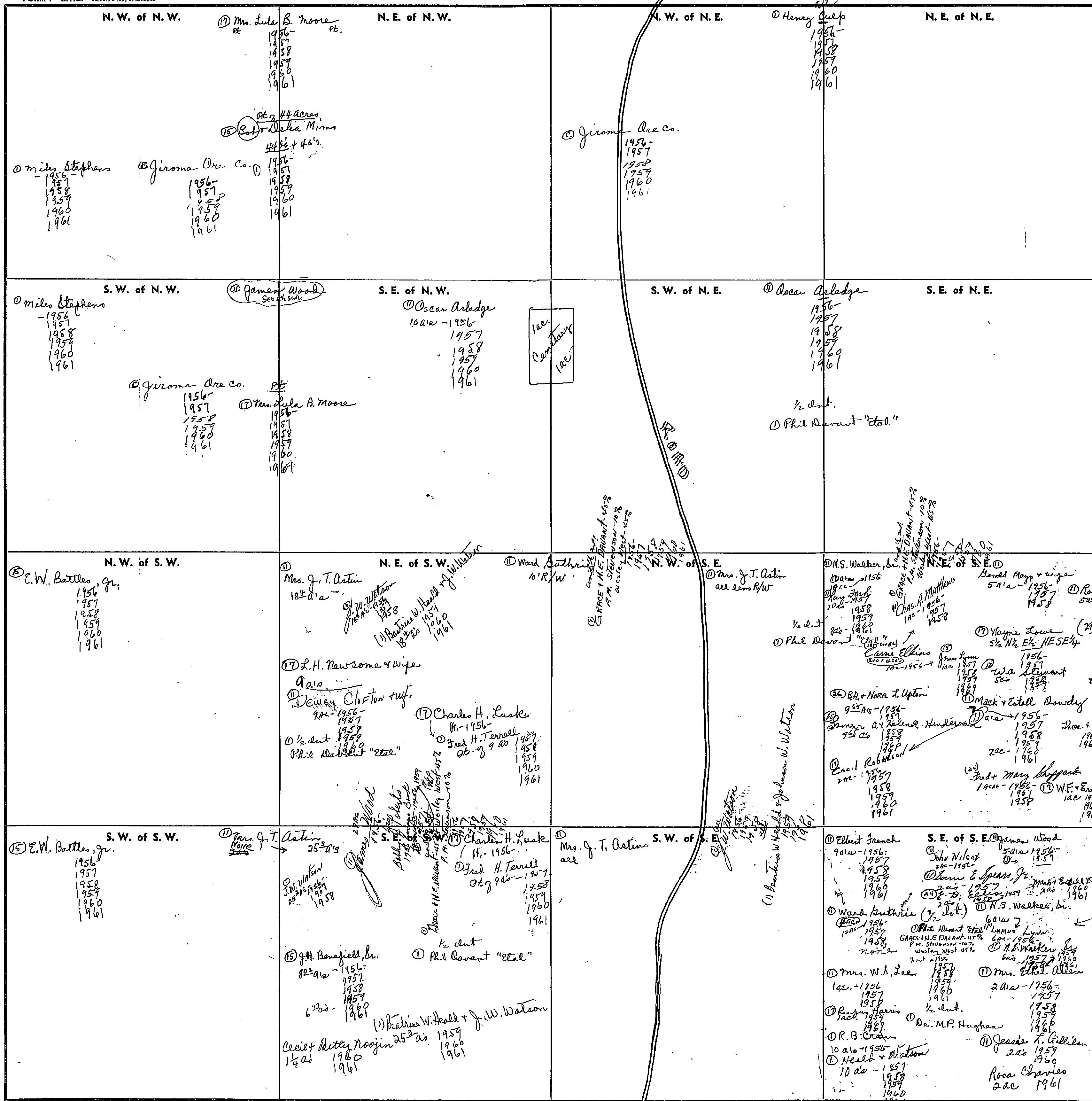
TOWNSHIP

11

RANGE

5

FORM 1—S.T.C.—ROBERTS & SON, BIRMINGHAM



Scale—1 inch=300 ft.

COUNTY

SECTION

30

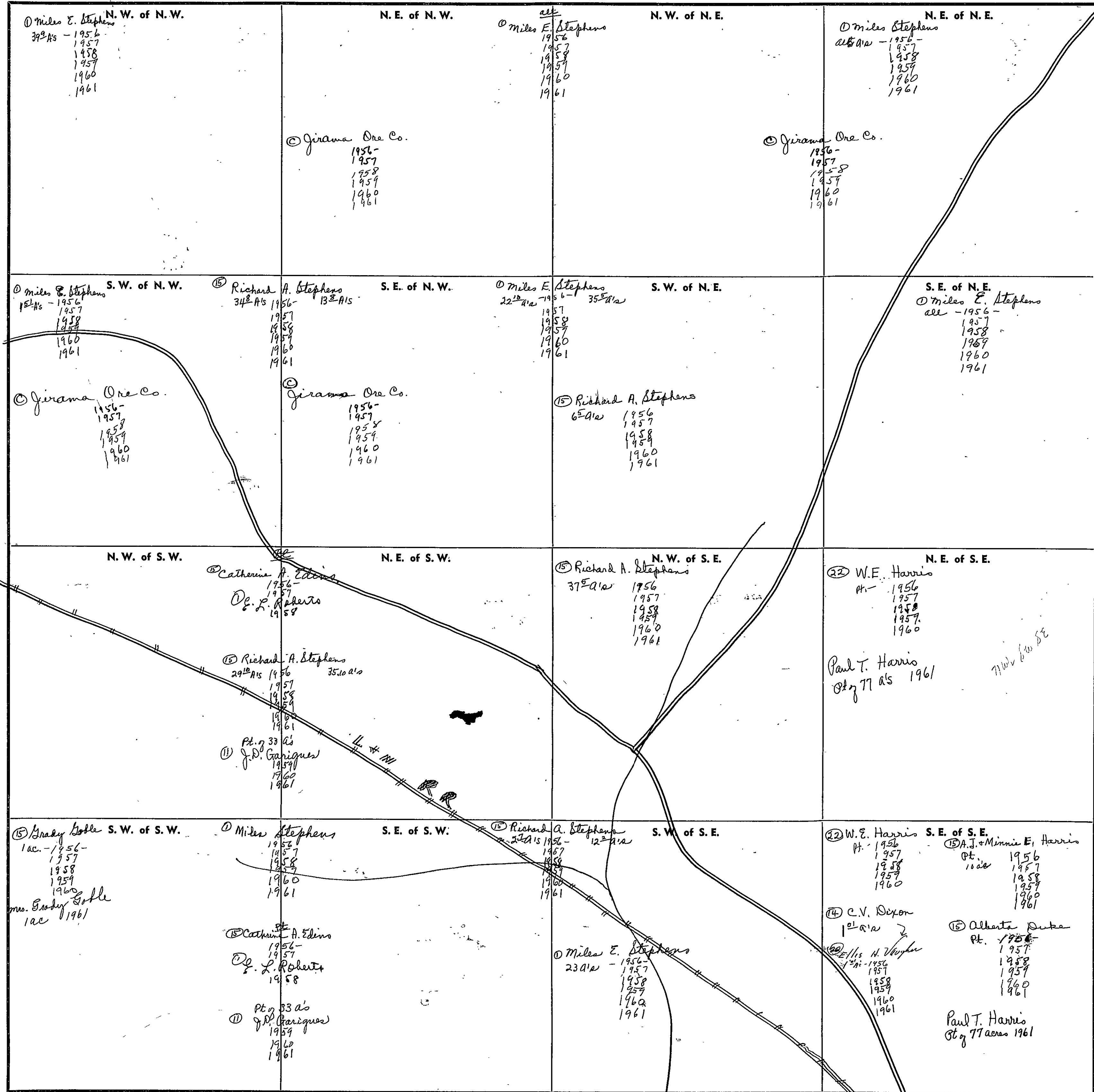
TOWNSHIP

11

RANGE

5

FORM 1—S.T.C.—ROBERTS & SON, BIRMINGHAM



Scale—1 inch=300 Ft.

COUNTY

SECTION

31

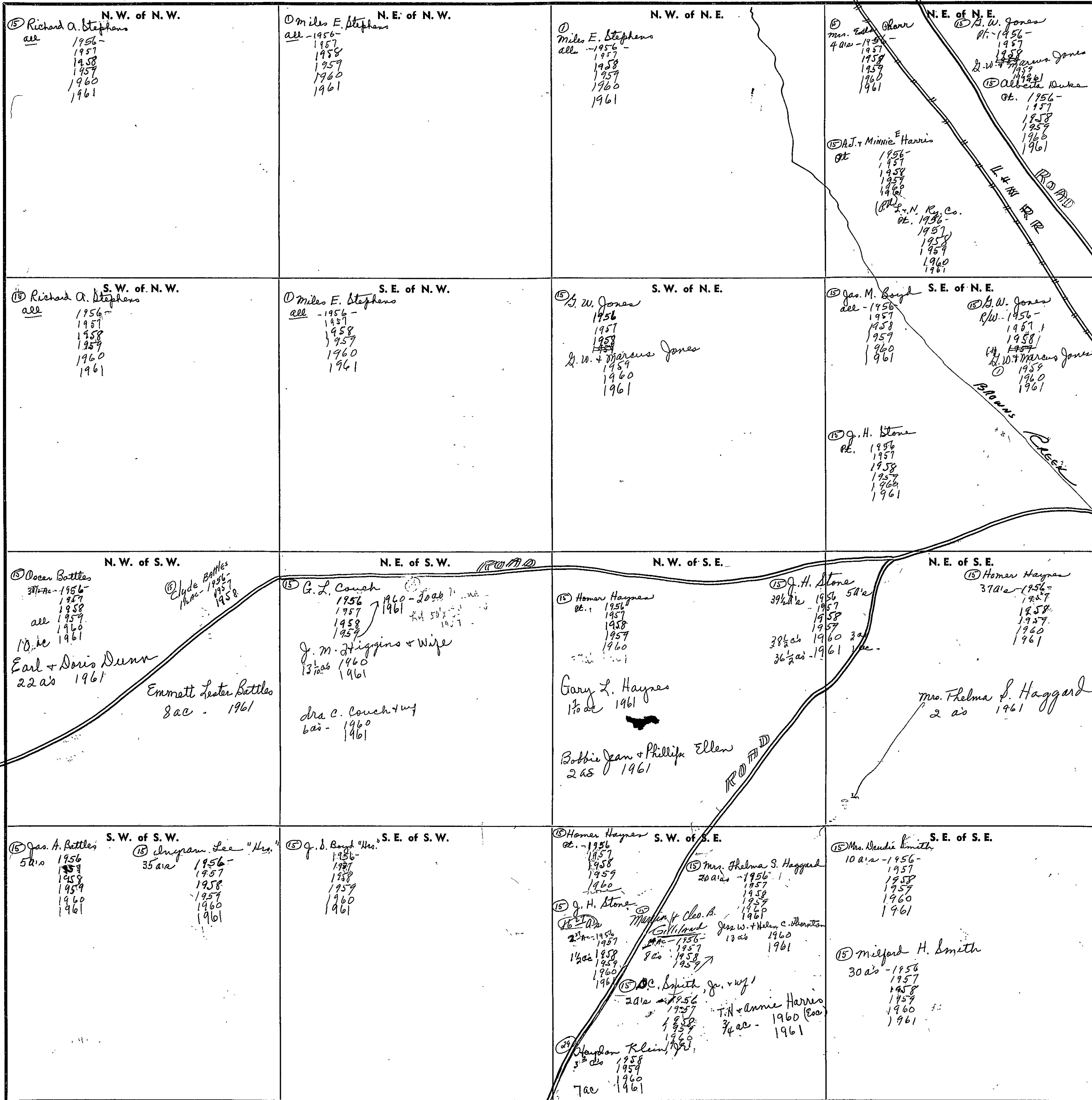
TOWNSHIP

11

RANGE

5

FORM 1—S.T.C.—ROBERTS & SON, BIRMINGHAM



COUNTY

Scale—1 inch=300 Ft.

SECTION

32

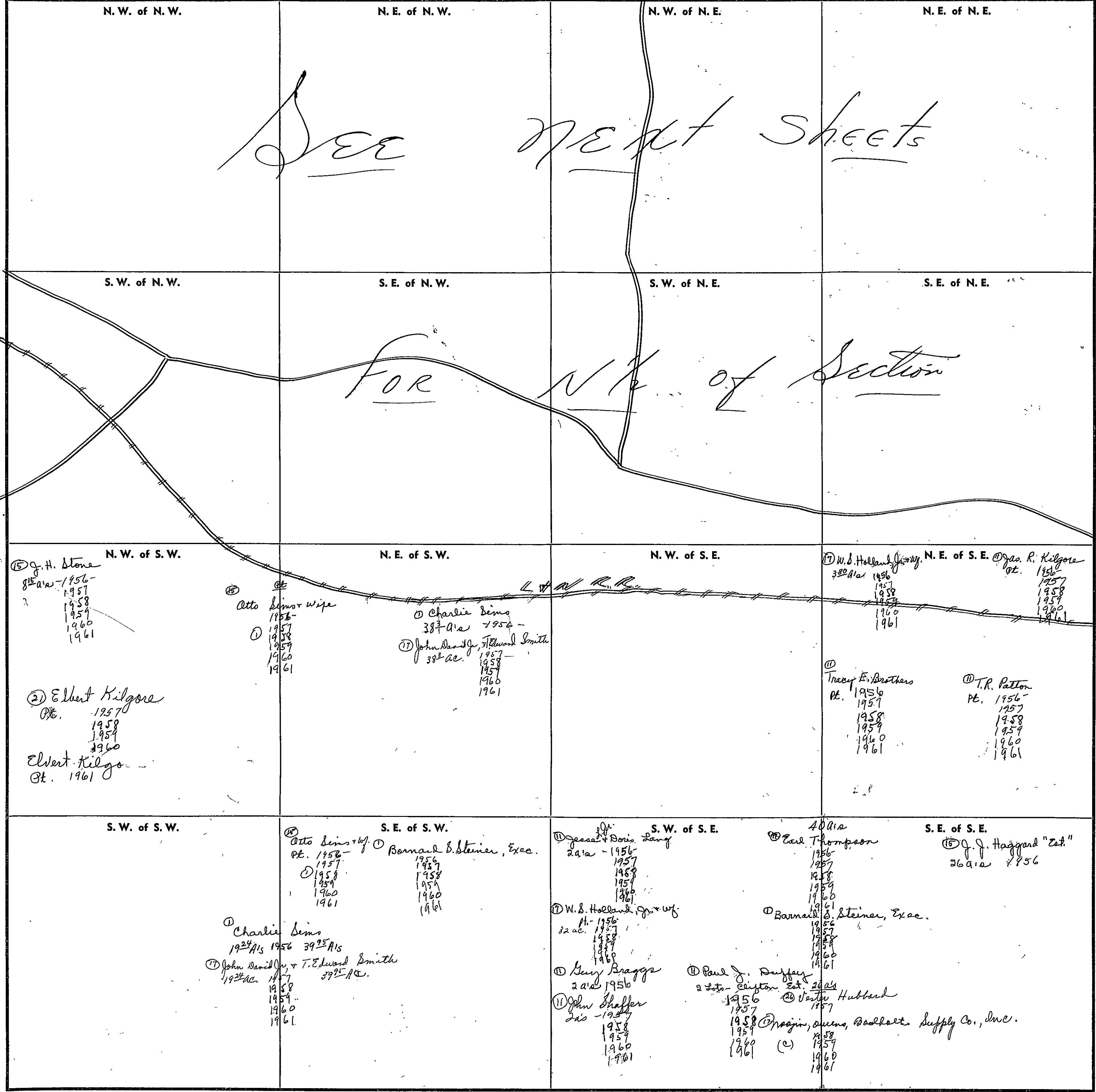
TOWNSHIP

11

RANGE

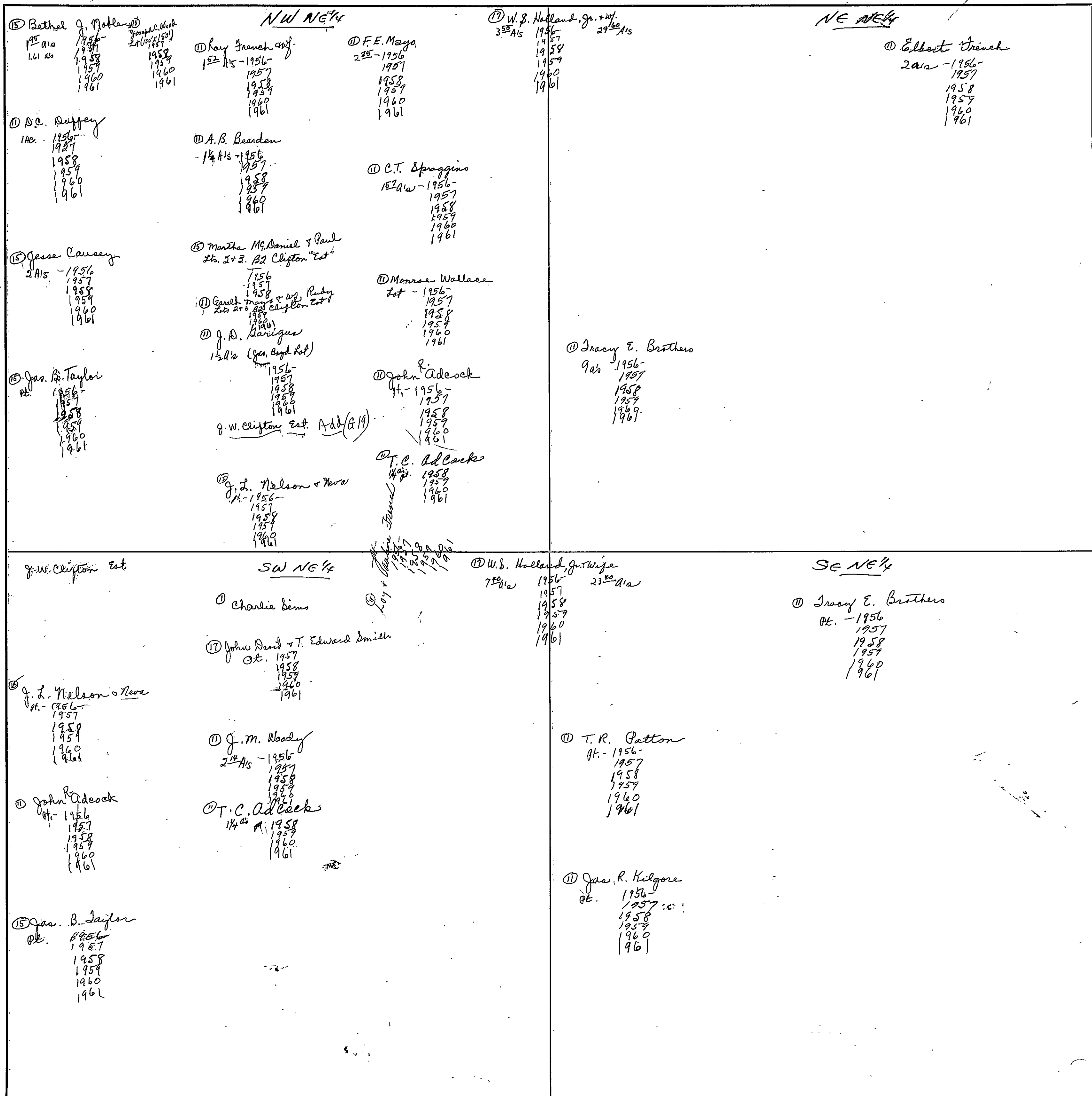
5

FORM 1—S.T.C.—ROBERTS & SON, BIRMINGHAM

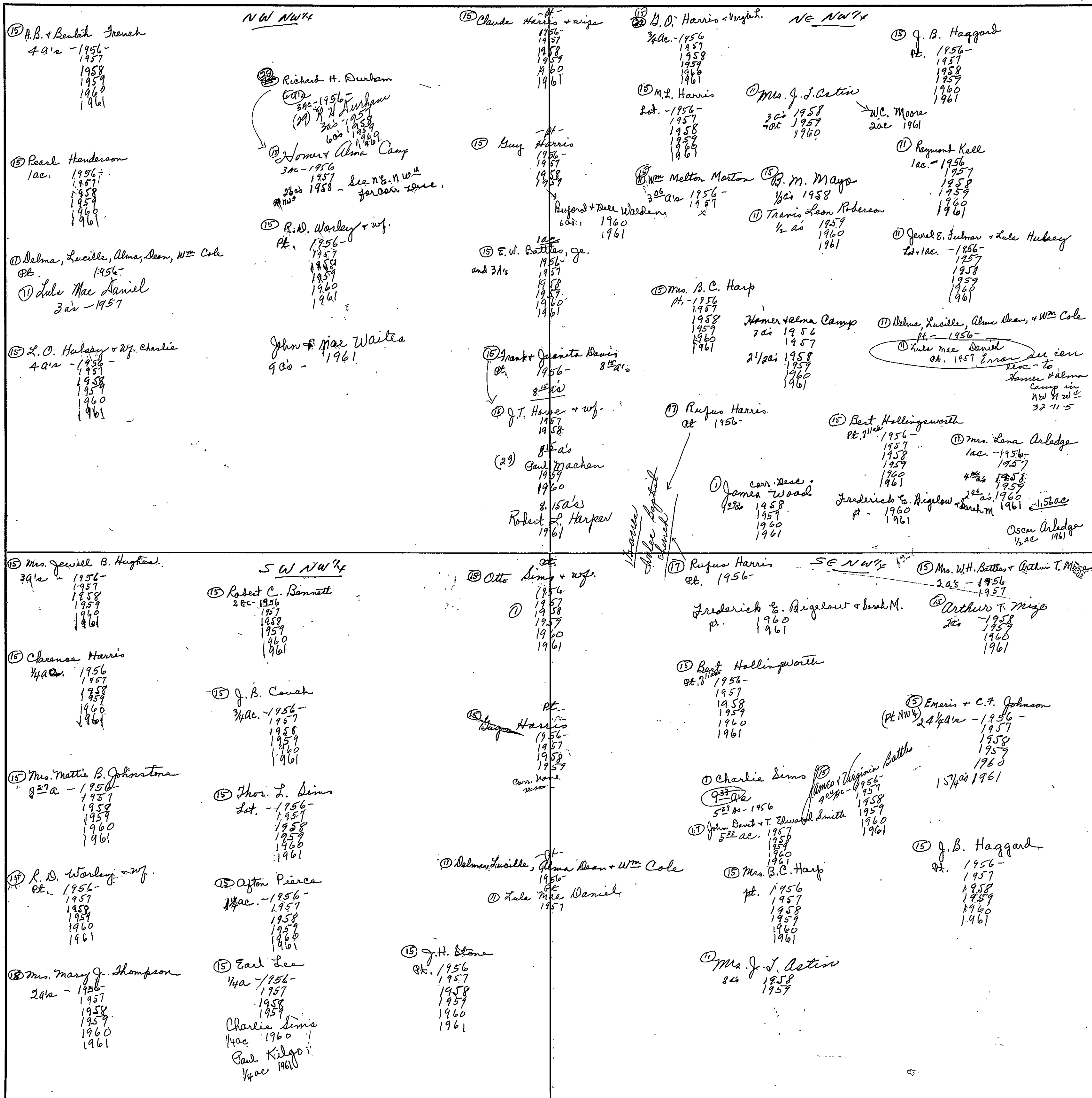


Scale—1 inch=300 Ft.

COUNTY

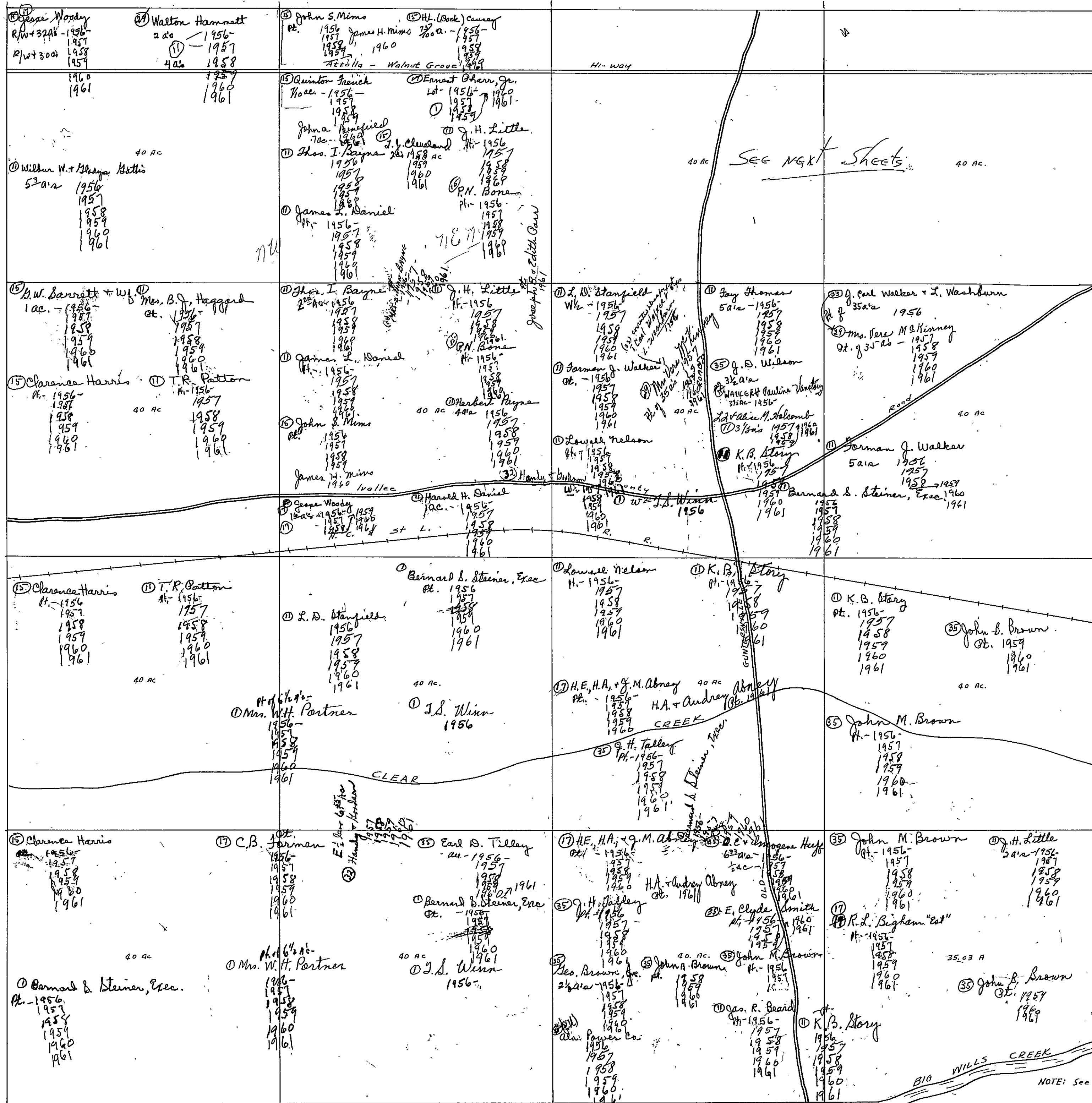


FORM 1-S.T.C. 67206 ROBERTS & SON, BIRMINGHAM



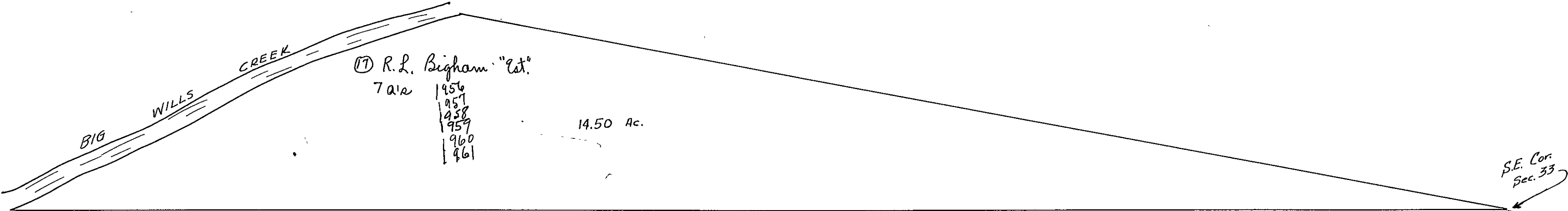
Scale-1 inch = 300.00 Ft.

SEC. 33, TP. 11, R. 5E.

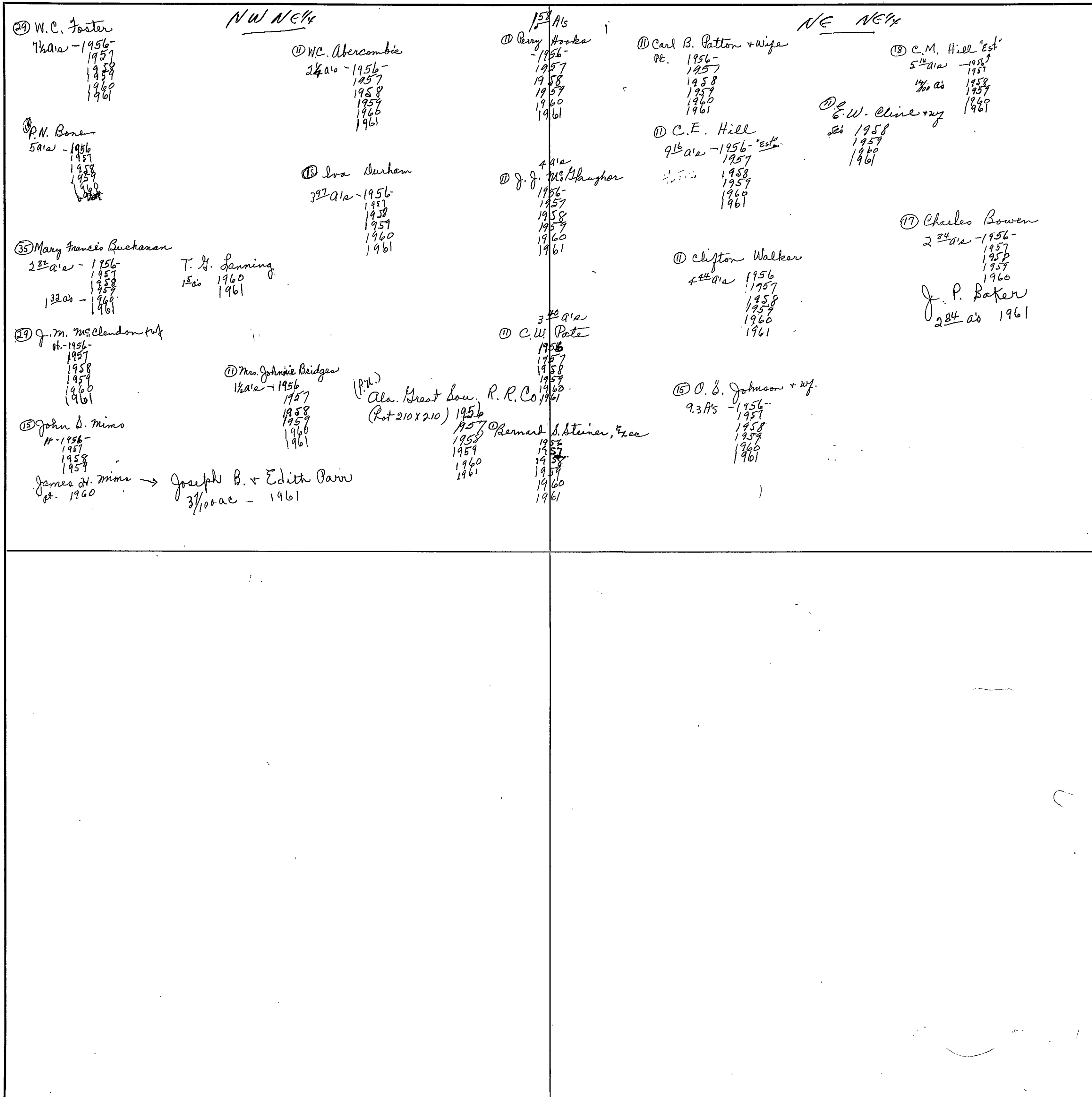


NOTE: See Next Page for Fracs. S.W. of Creek.

SEC. 33, TP. 11 R. 5E.



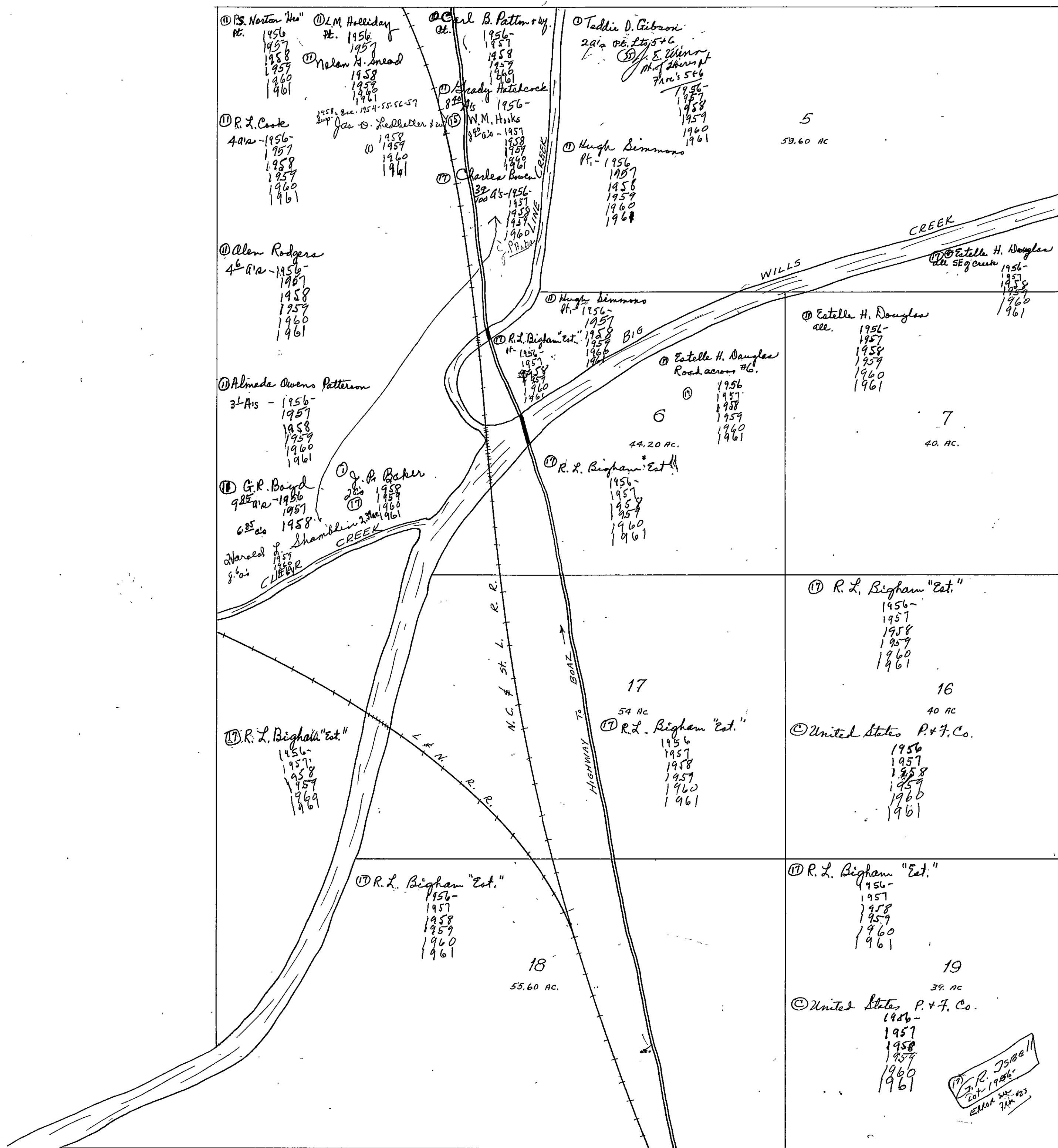
Form 1-S.T.C. 67305 ROBERTS & SON, BIRMINGHAM



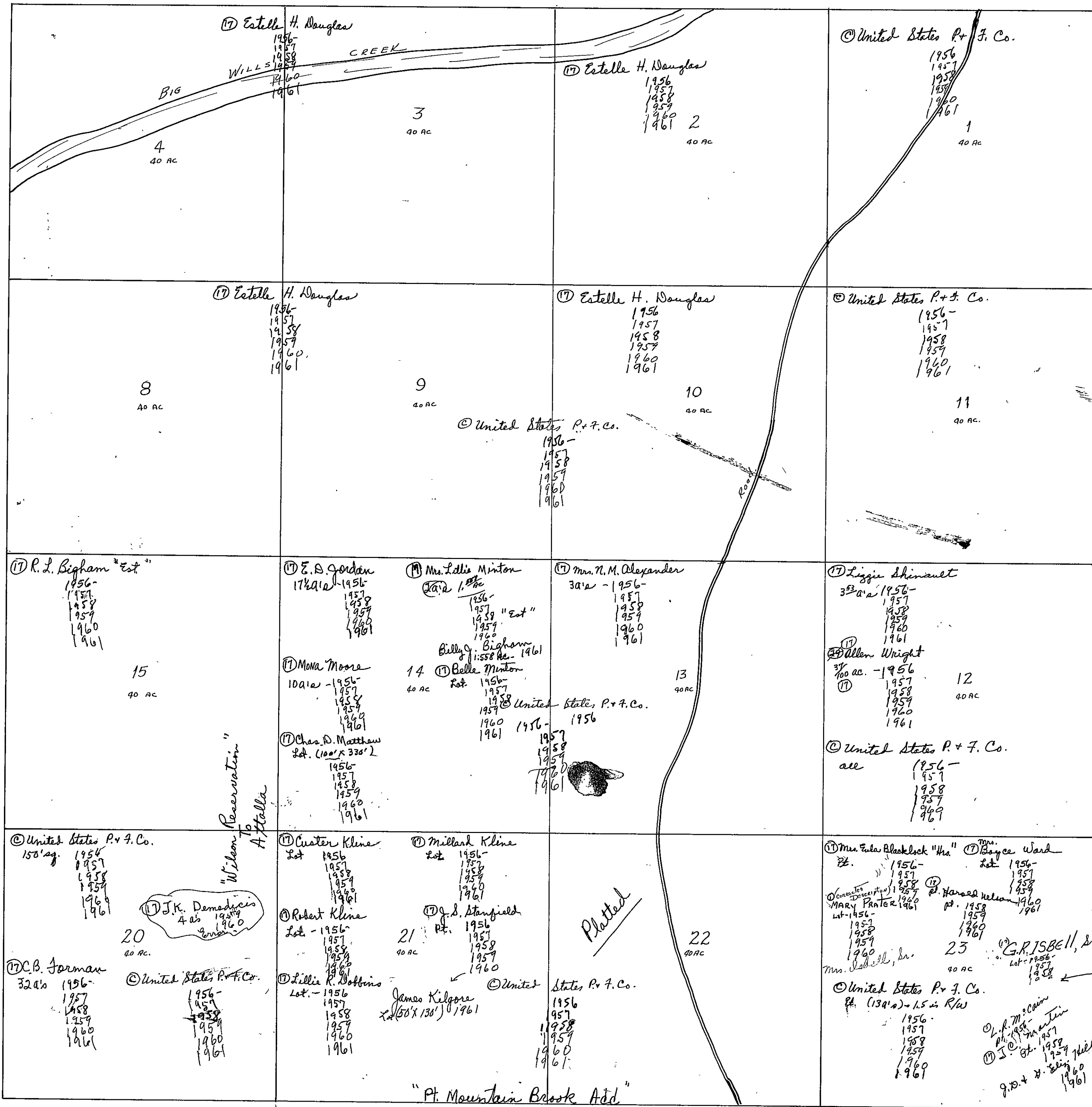
Scale - 1 inch = 300.00 Ft.

COUNTY

SEC. 34 TR. 11S, R. 5E.



SEC. 34, TP. 11S, R. 5E



SECTION

35

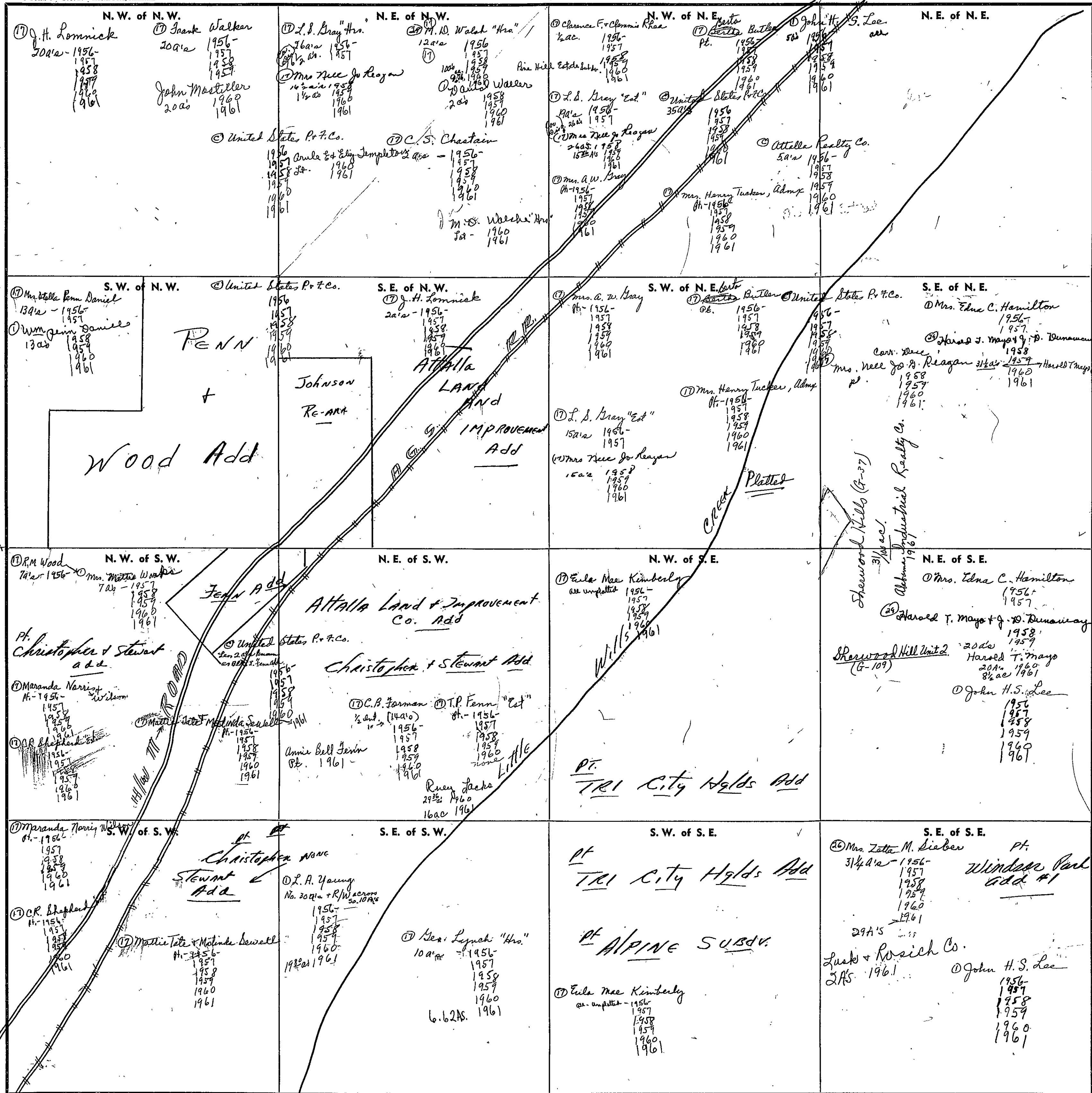
TOWNSHIP

11

RANGE

5

FORM 1—S.T.C.—ROBERTS & SON, BIRMINGHAM



Scale—1 inch—300 Ft.

COUNTY

SECTION

36

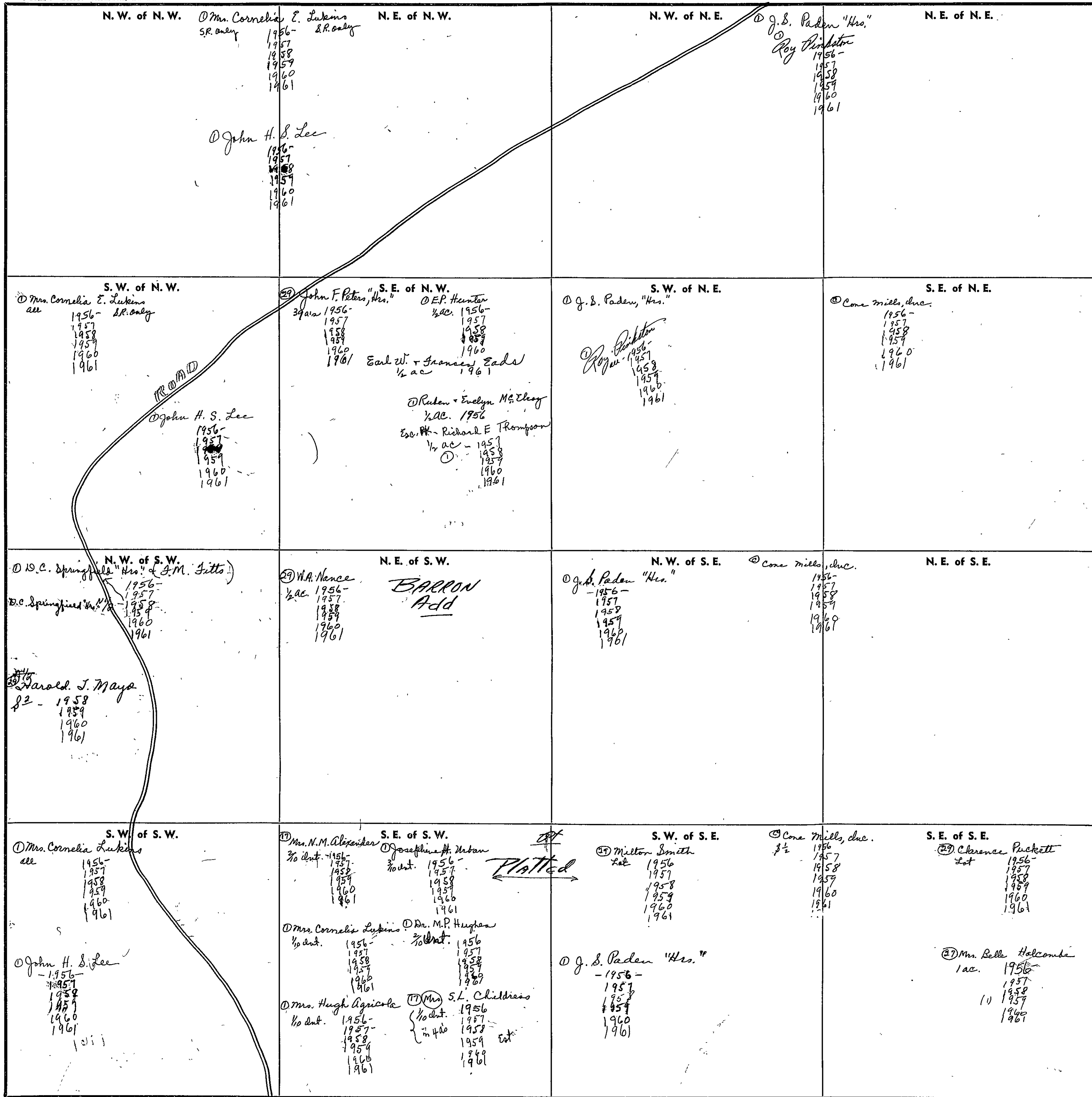
TOWNSHIP

11

RANGE

5

FORM 1—S.T.C.—ROBERTS & SON, BIRMINGHAM



Scale—1 inch=300 Ft.

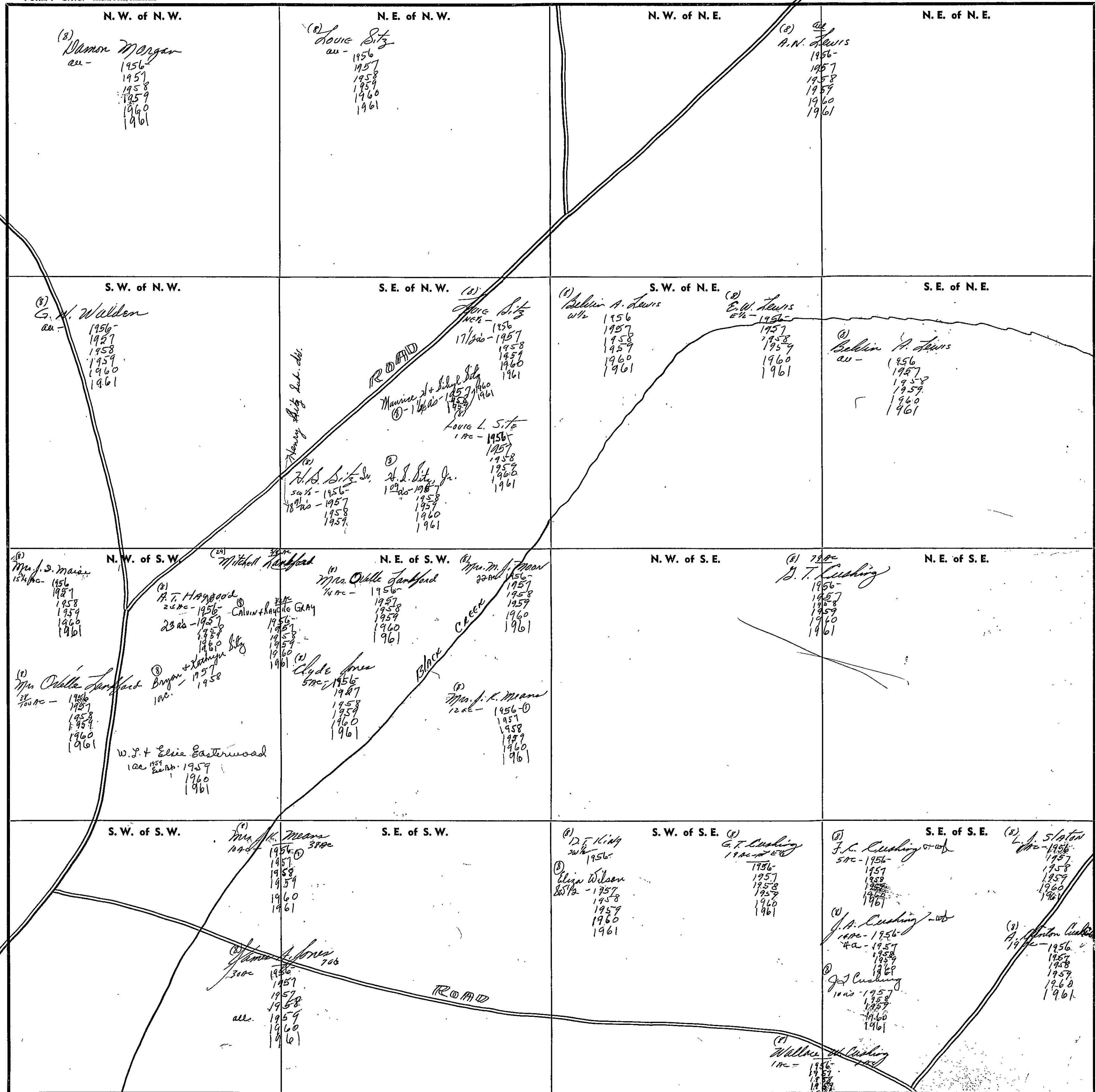
COUNTY

SECTION 1

TOWNSHIP 11

RANGE 6

FORM 1-S.T.C.-ROBERTS & SON, BIRMINGHAM



Scale—1 inch—300 Ft.

COUNTY _____

SECTION

2

TOWNSHIP

11

RANGE

6

FORM 1—S.T.C.—ROBERTS & SON, BIRMINGHAM

<p>N. W. of N. W.</p> <p>(6) Newey C. Burgess 27 1/2 ac - 1956-1961</p> <p>(7) Dr. Frank Haggard 12 1/2 ac - 1956-1961</p> <p>(8) Bert F. Bobo 3 ac - 1956-1961</p>	<p>N. E. of N. W.</p> <p>(2) Bert F. Bobo all - 1956-1961</p> <p>Wesley Sanders (Sup) 1956</p>	<p>N. W. of N. E.</p> <p>(9) W. W. Walker all - 1956-1959</p> <p>(10) W. W. Walker all - 1956-1961</p> <p>L.V. Stephens 20 ac - 1960-1961</p>	<p>N. E. of N. E.</p> <p>(11) W. W. Walker all - 1956-1961</p>
<p>S. W. of N. W.</p> <p>(6) Dr. Frank Haggard 37 1/2 ac - 1956-1961</p> <p>(8) Bert F. Bobo 1 ac - 1956-1961</p>	<p>S. E. of N. W.</p> <p>(1) Anderson Morgan 39 ac - 1956-1961</p>	<p>S. W. of N. E.</p> <p>(12) W. W. Walker all - 1956-1961</p>	<p>S. E. of N. E.</p> <p>(13) W. W. Walker all - 1956-1961</p>
<p>N. W. of S. W.</p> <p>(14) Mrs. Means, Jr. all - 1956-1961</p>	<p>N. E. of S. W.</p> <p>(15) H.A. Howell all - 1956</p> <p>(16) J. S. Walling all - 1956-1961</p>	<p>N. W. of S. E.</p> <p>(17) Anderson Morgan all - 1956-1961</p>	<p>N. E. of S. E.</p> <p>(18) W. W. Walker all - 1956-1961</p>
<p>S. W. of S. W.</p> <p>(19) W. + Pauline Sayre 30 ac - 1956-1961</p> <p>(20) J.L. Davis 1 ac - 1959-1961</p>	<p>S. E. of S. W.</p> <p>(21) H.A. Howell 39 1/2 ac - 1956-1961</p> <p>(22) C.A. + Margaret N. Bradley 1 ac - 1956-1961</p>	<p>S. W. of S. E.</p> <p>(23) Anderson Morgan 39 ac - 1956-1961</p> <p>(24) J.S. Walling 1 ac - 1956-1961</p>	<p>S. E. of S. E.</p> <p>(25) M.W. Copland 6 ac - 1956-1961</p> <p>(26) Cecil Wallden 1 ac - 1956-1961</p> <p>(27) Eric + Marie Copland 2 ac - 1956-1961</p> <p>(28) W. W. Walker 14 1/2 ac - 1956-1961</p> <p>(29) J.C. Harris 6 ac - 1956-1961</p>

Scale—1 inch=300 Ft.

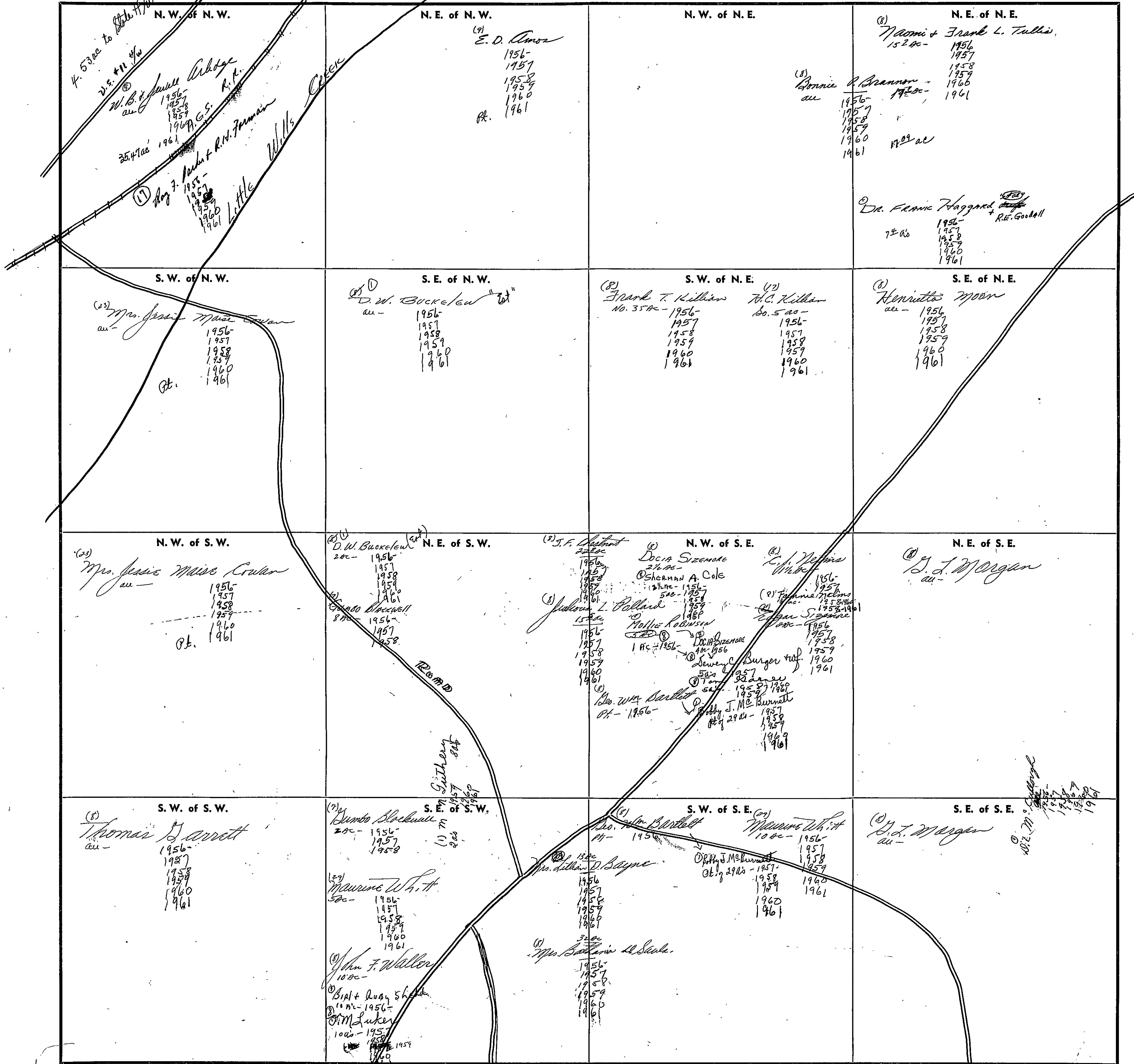
COUNTY

SECTION 3

TOWNSHIP 11

RANGE 6

FORM 1—S.T.C.—PROPERTY & SON, BIRMINGHAM



Scale—1 inch=300 Ft.

COUNTY _____

SECTION

4

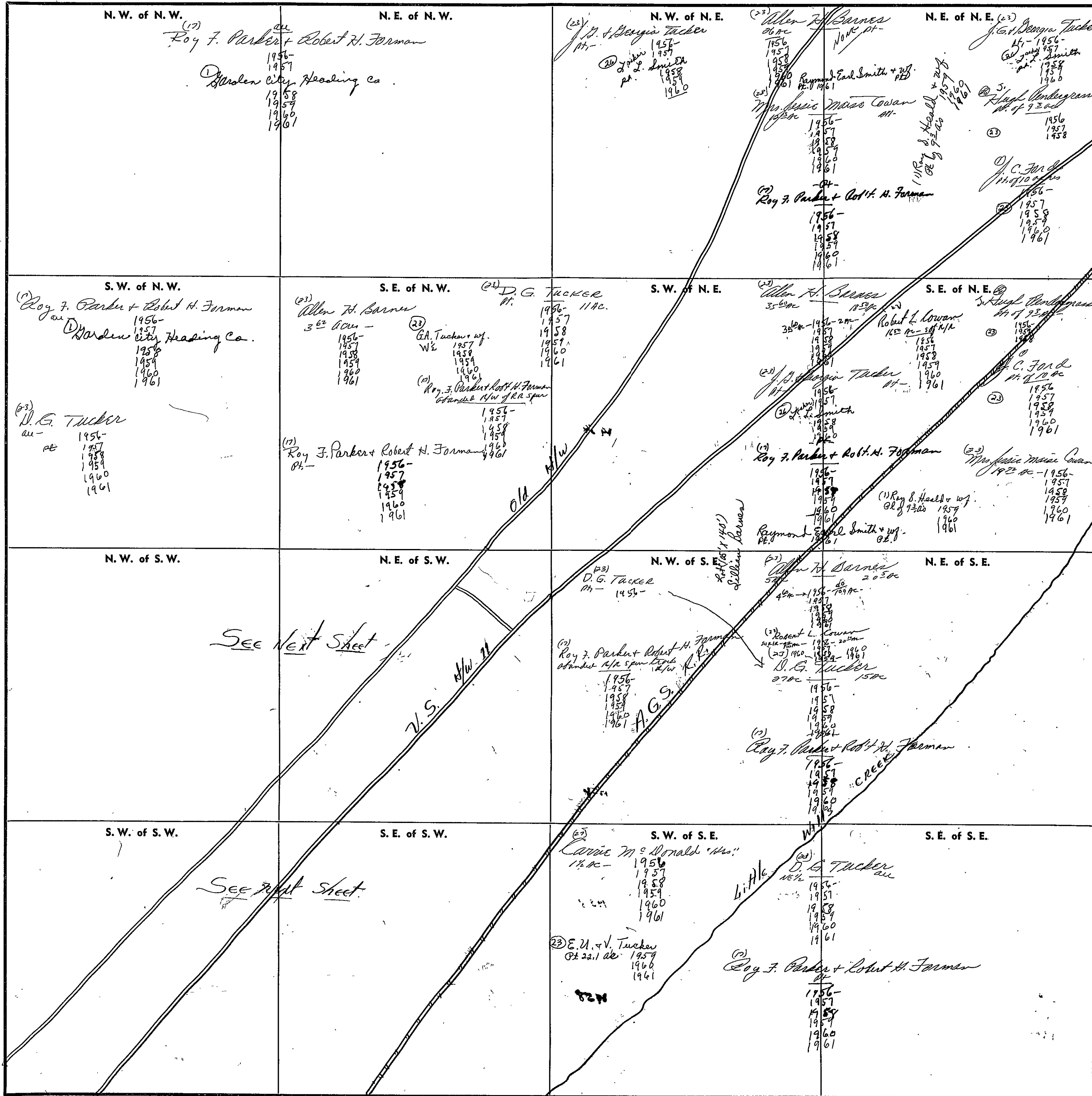
TOWNSHIP

11

RANGE

6

FORM 1—S.T.C.—ROBERTS & SON, BIRMINGHAM



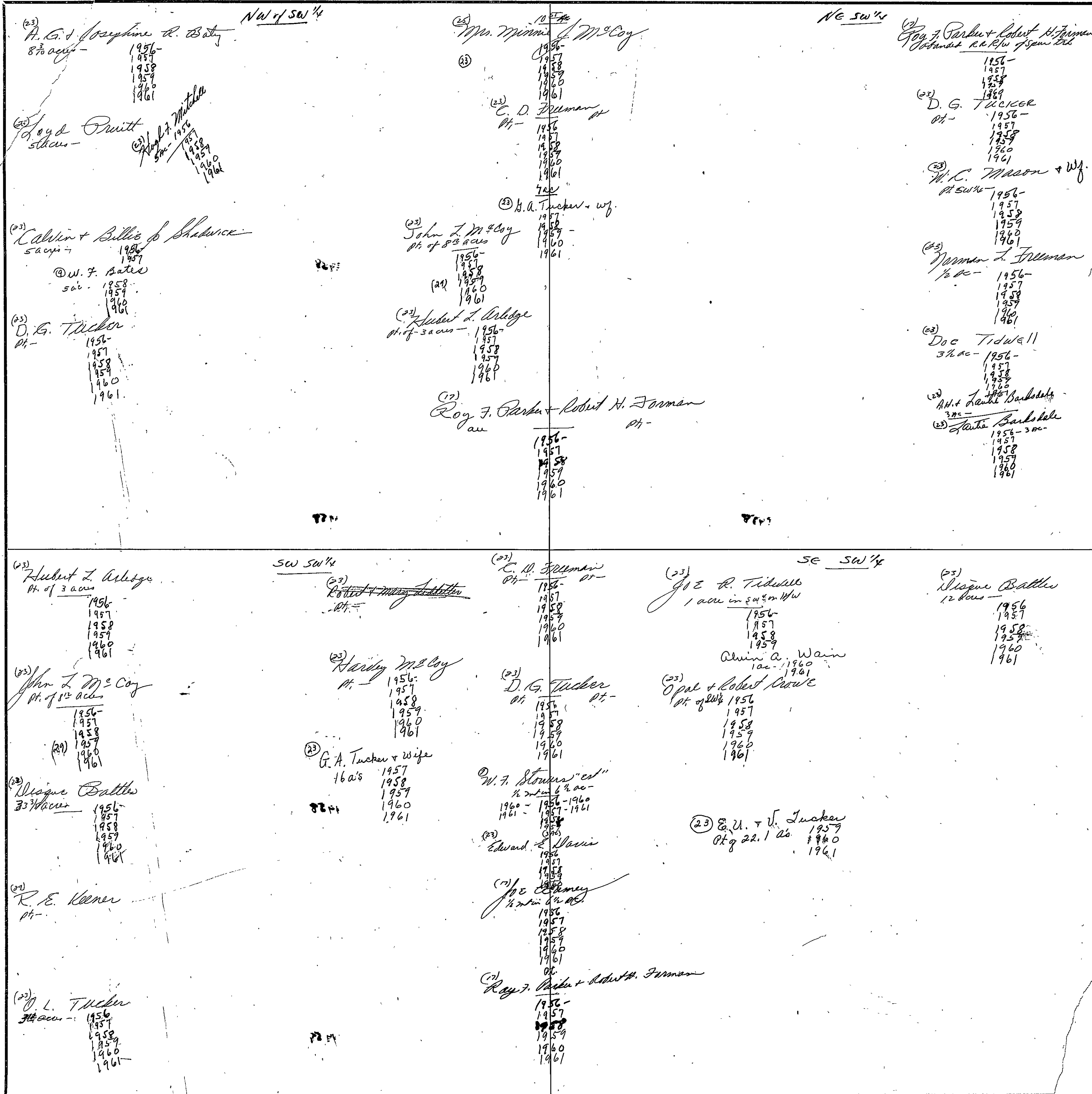
See next sheet

See next sheet

Scale—1 inch=300 Ft.

COUNTY

Form 1-S.T.C. 1952 MARSHALL & BURT CO. HARRISVILLE



SECTION

5

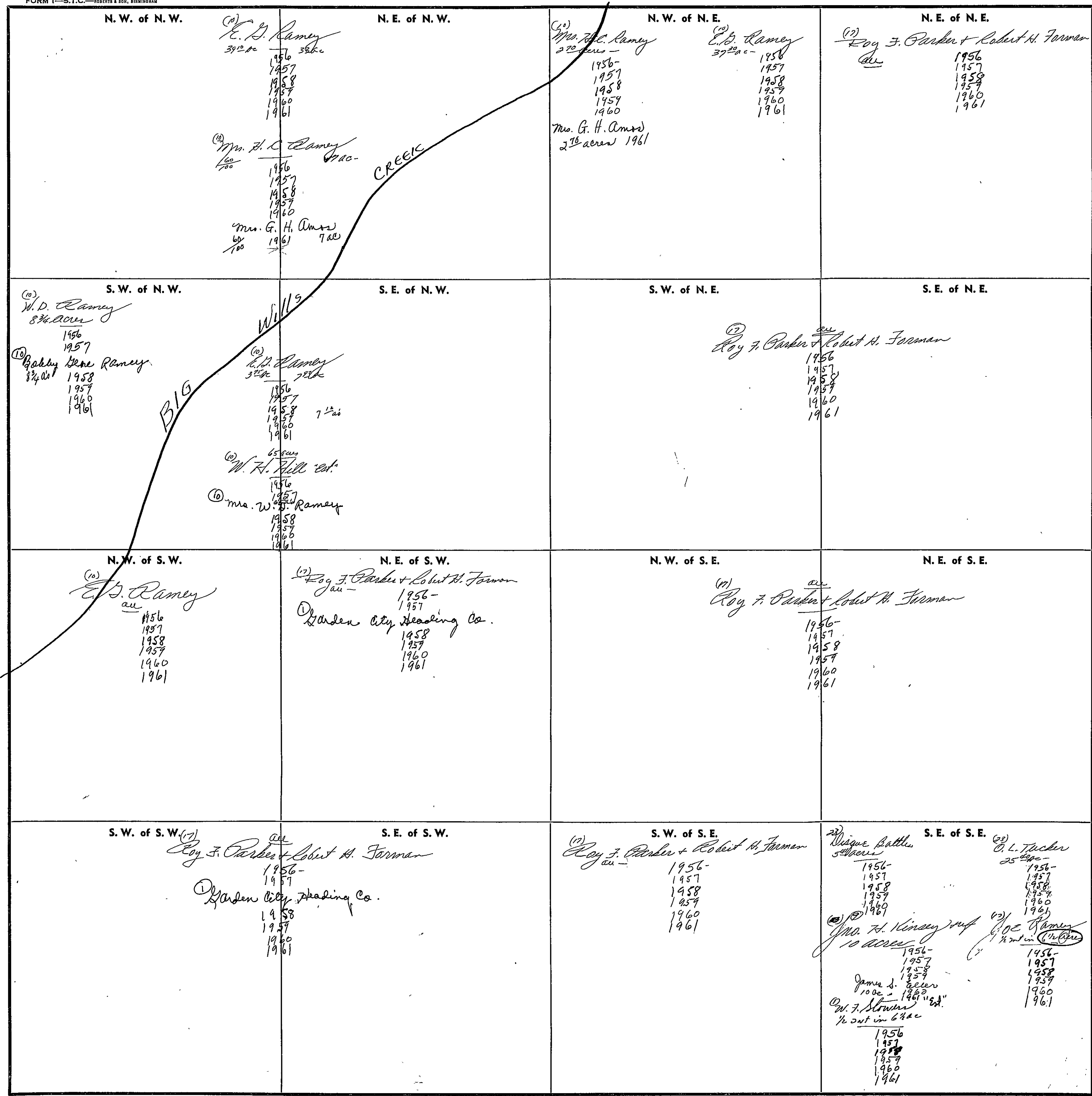
TOWNSHIP

11

RANGE

6

FORM 1—S.T.C.—ROBERTS & SON, BIRMINGHAM



Scale—1 inch=300 Ft.

COUNTY

SECTION

6

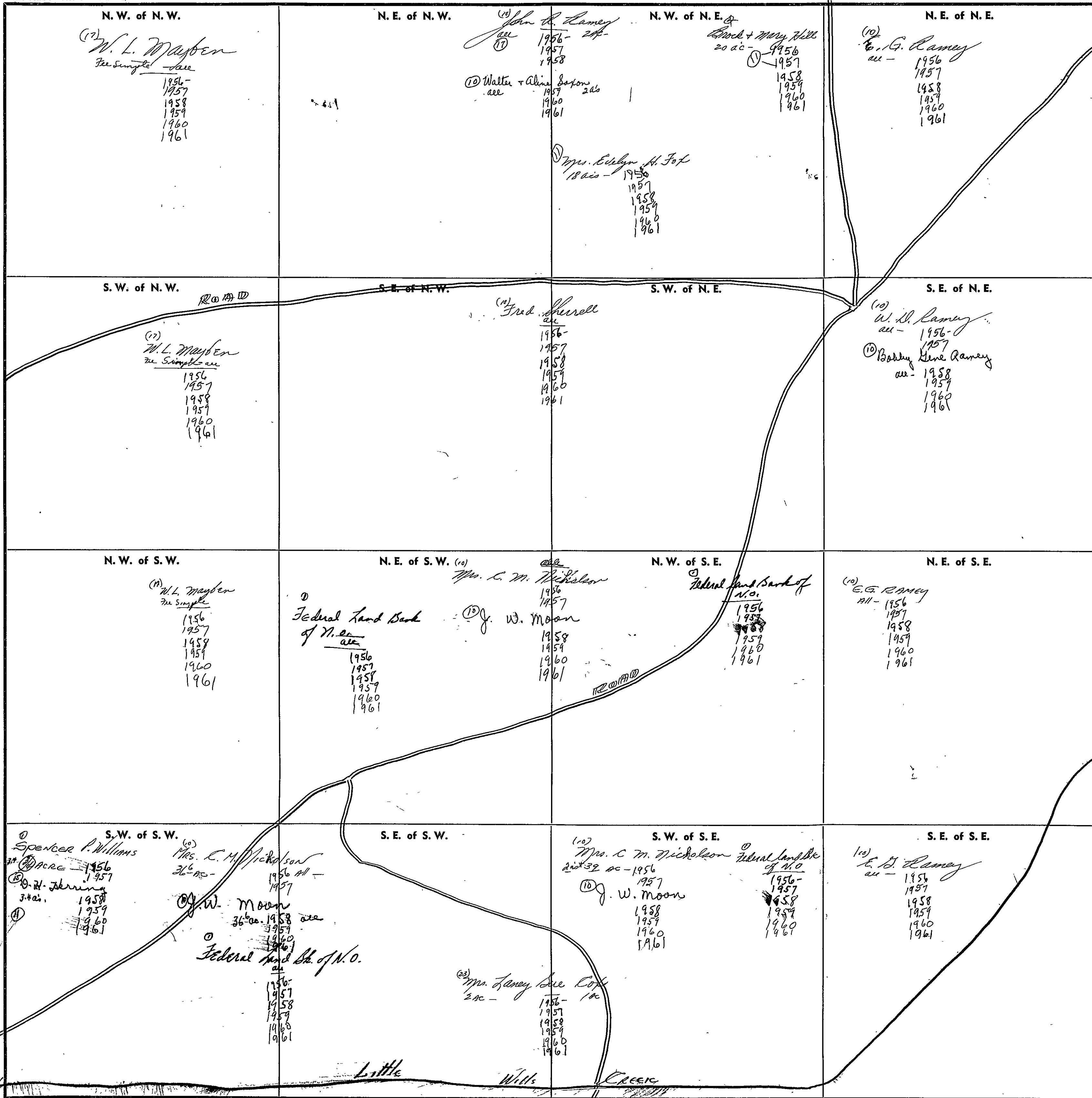
TOWNSHIP

11

RANGE

6

FORM 1—S.T.C.—ROBERTS & SON, BIRMINGHAM



COUNTY

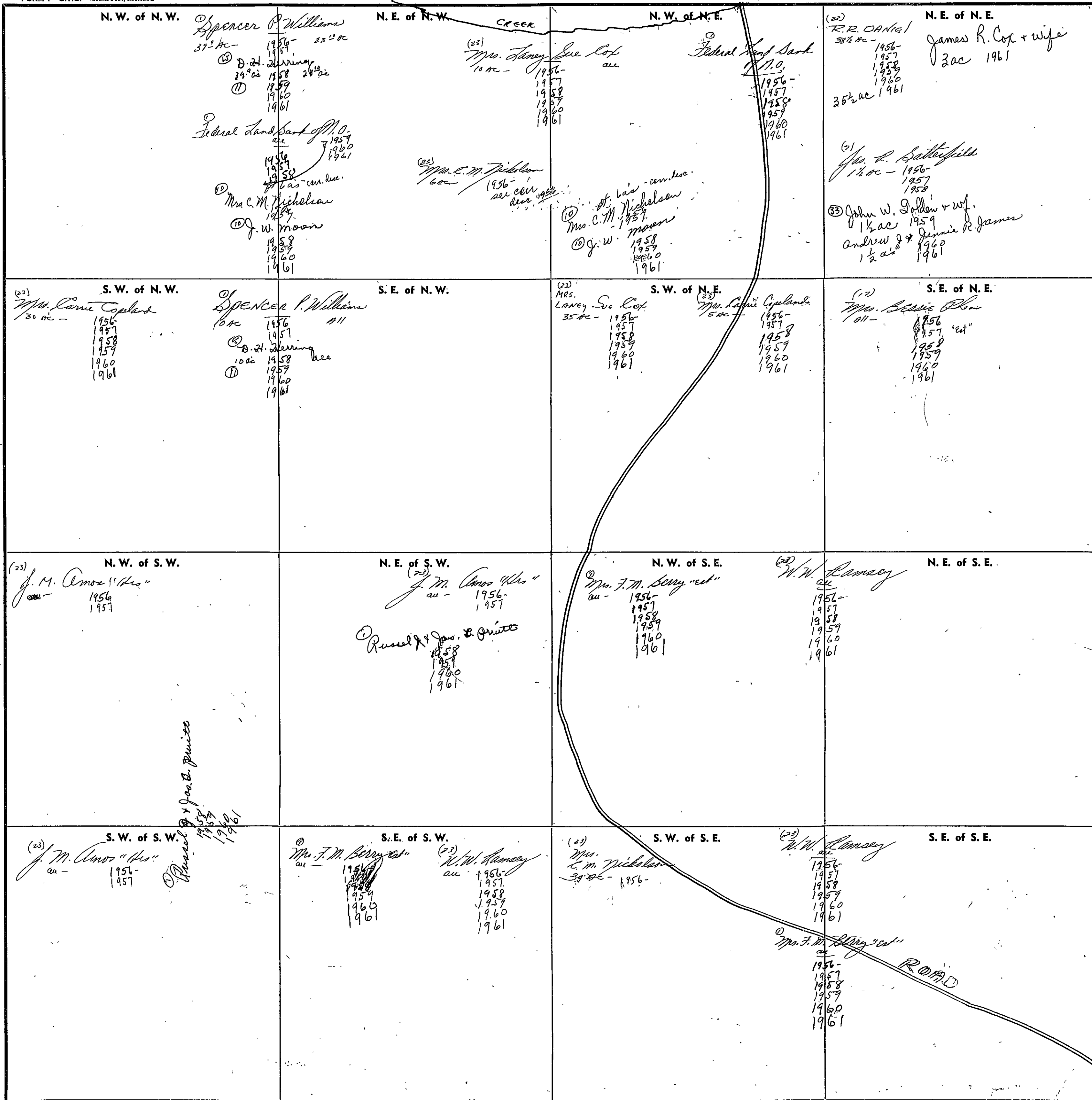
Scale—1 inch—300 Ft.

SECTION 7

TOWNSHIP 11

RANGE 6

FORM 1-S.T.C.—ROBERTS & SON, BIRMINGHAM



Scale—1 inch—300 Ft.

COUNTY _____

SECTION

8

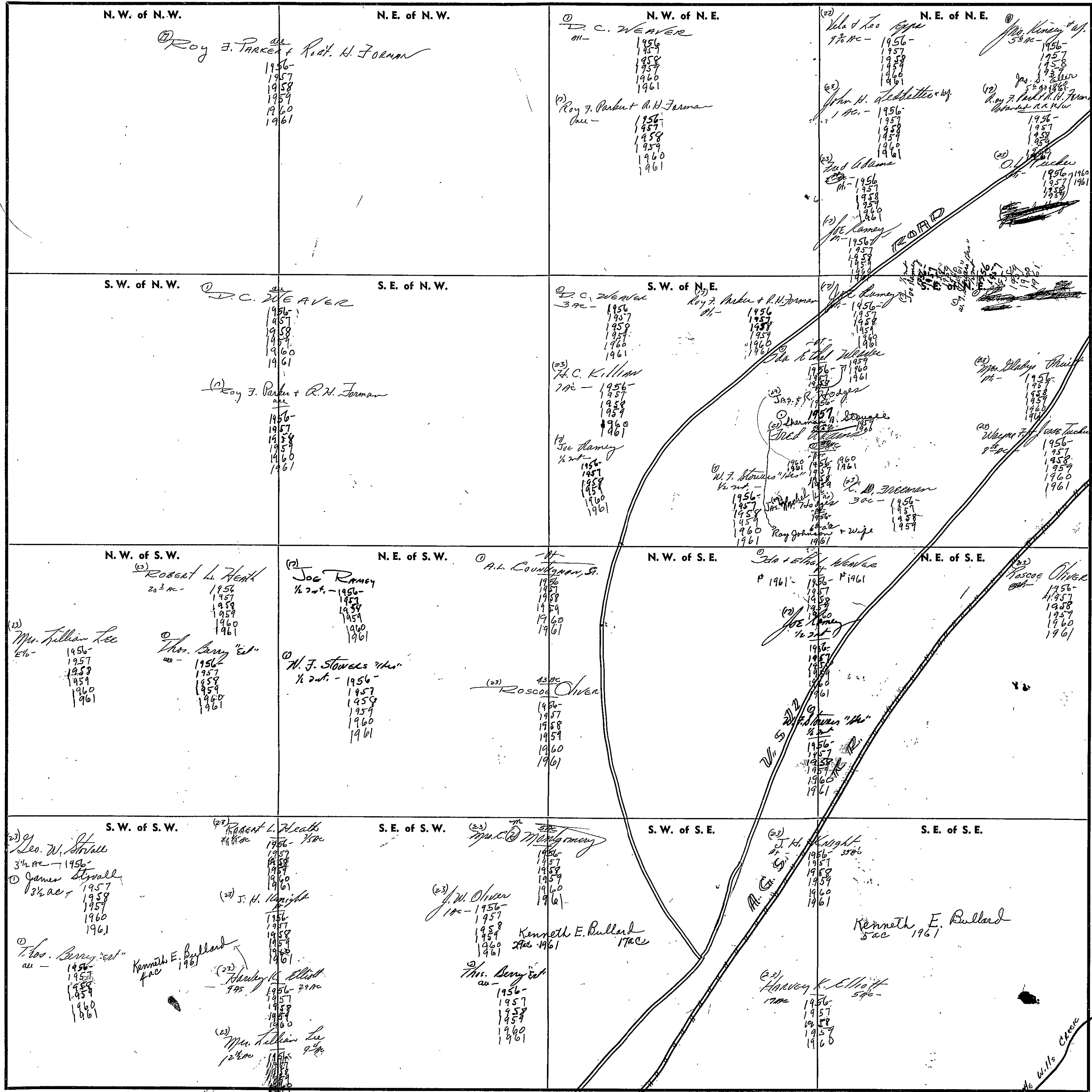
TOWNSHIP

11

RANGE

6

FORM 1—S.T.C.—ROBERTS & SON, BIRMINGHAM



Scale—1 inch=300 Ft.

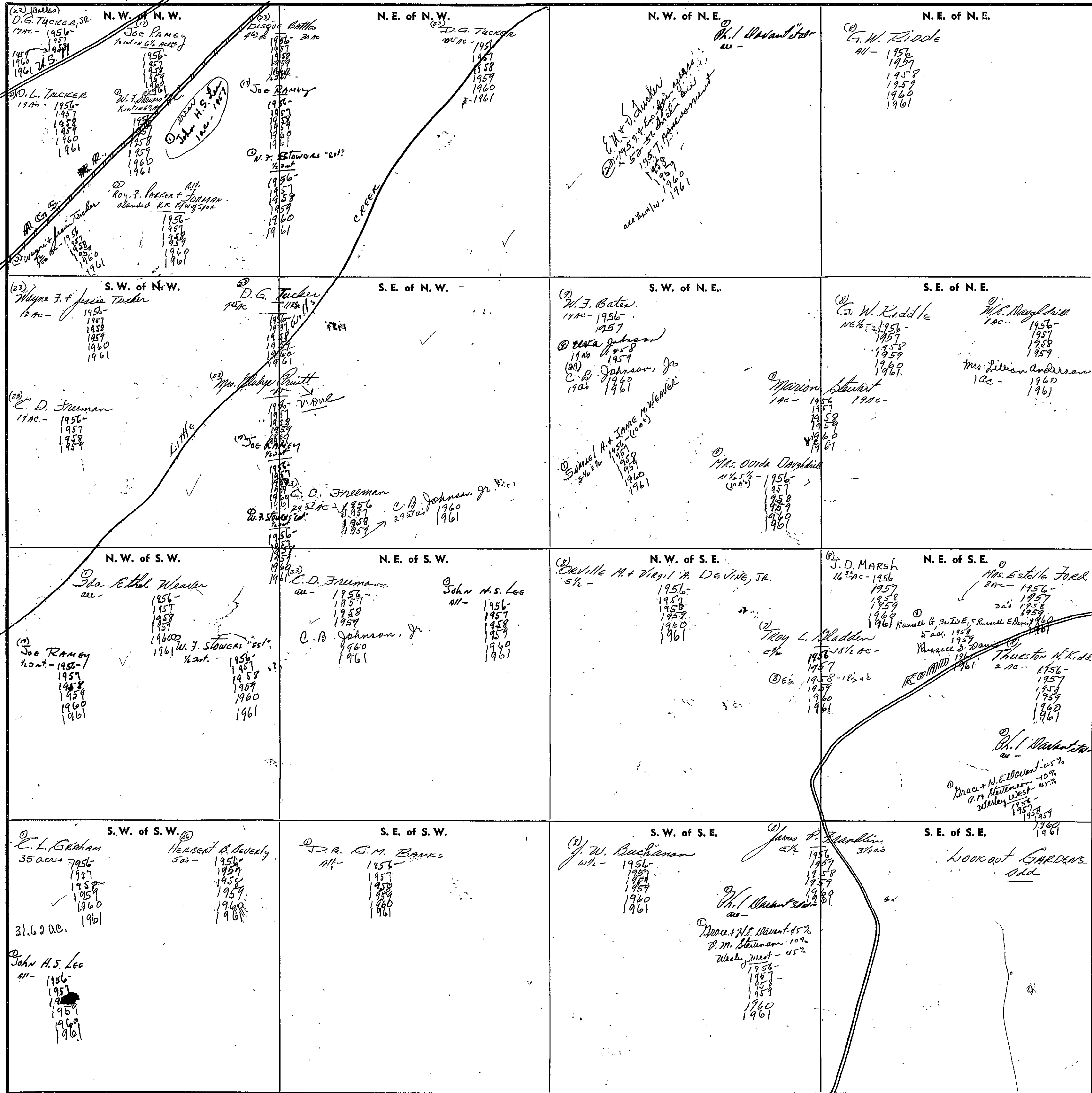
COUNTY

SECTION 9

TOWNSHIP 11

RANGE 6

FORM 1—S.T.C.—ROBERTS & SON, BIRMINGHAM



Scale—1 inch—300 Ft.

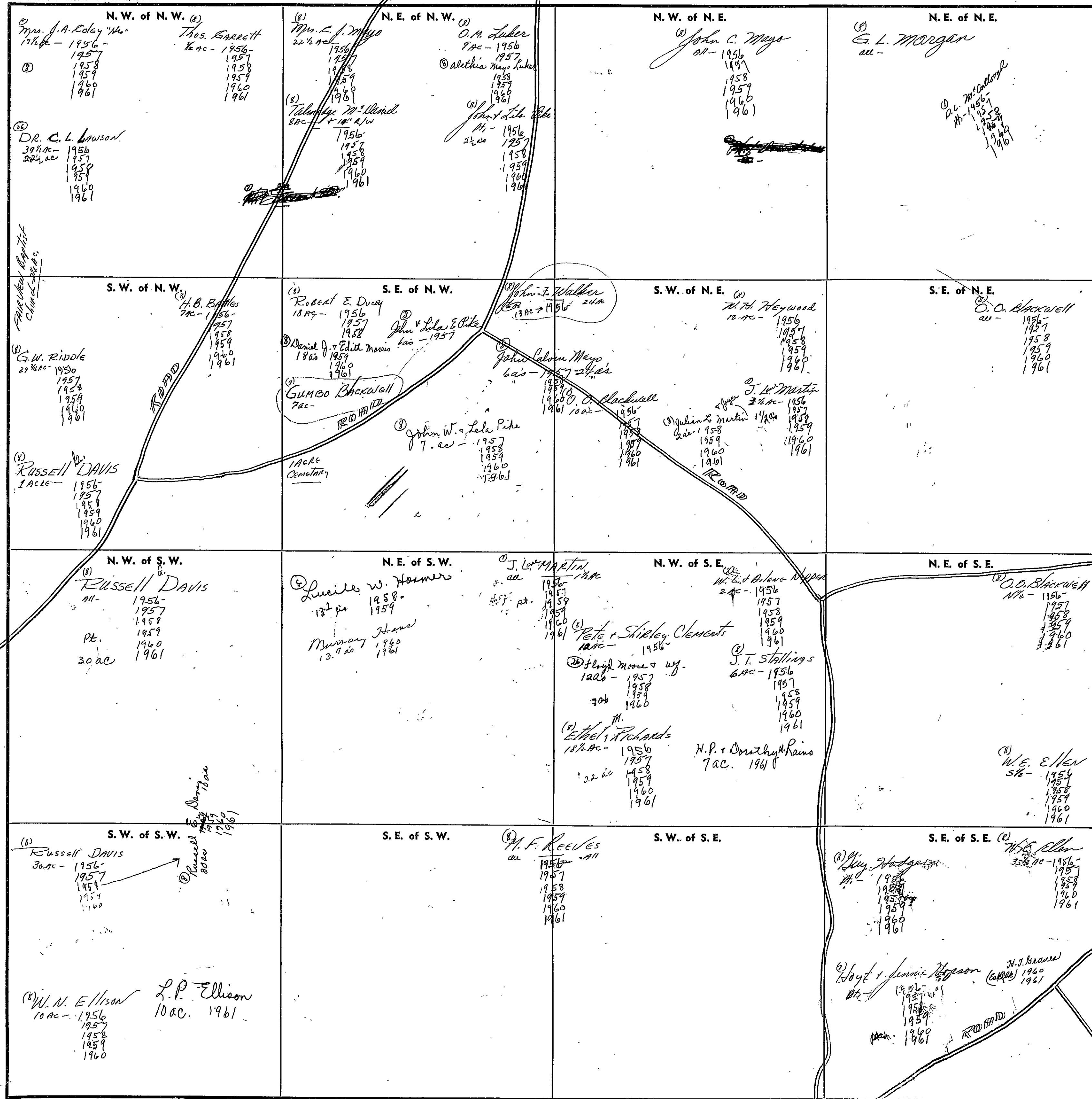
COUNTY

SECTION 10

TOWNSHIP 11

RANGE 6

FORM 1—S.T.C.—ROBERTS & SON, BIRMINGHAM



Scale—1 inch—300 Ft.

COUNTY

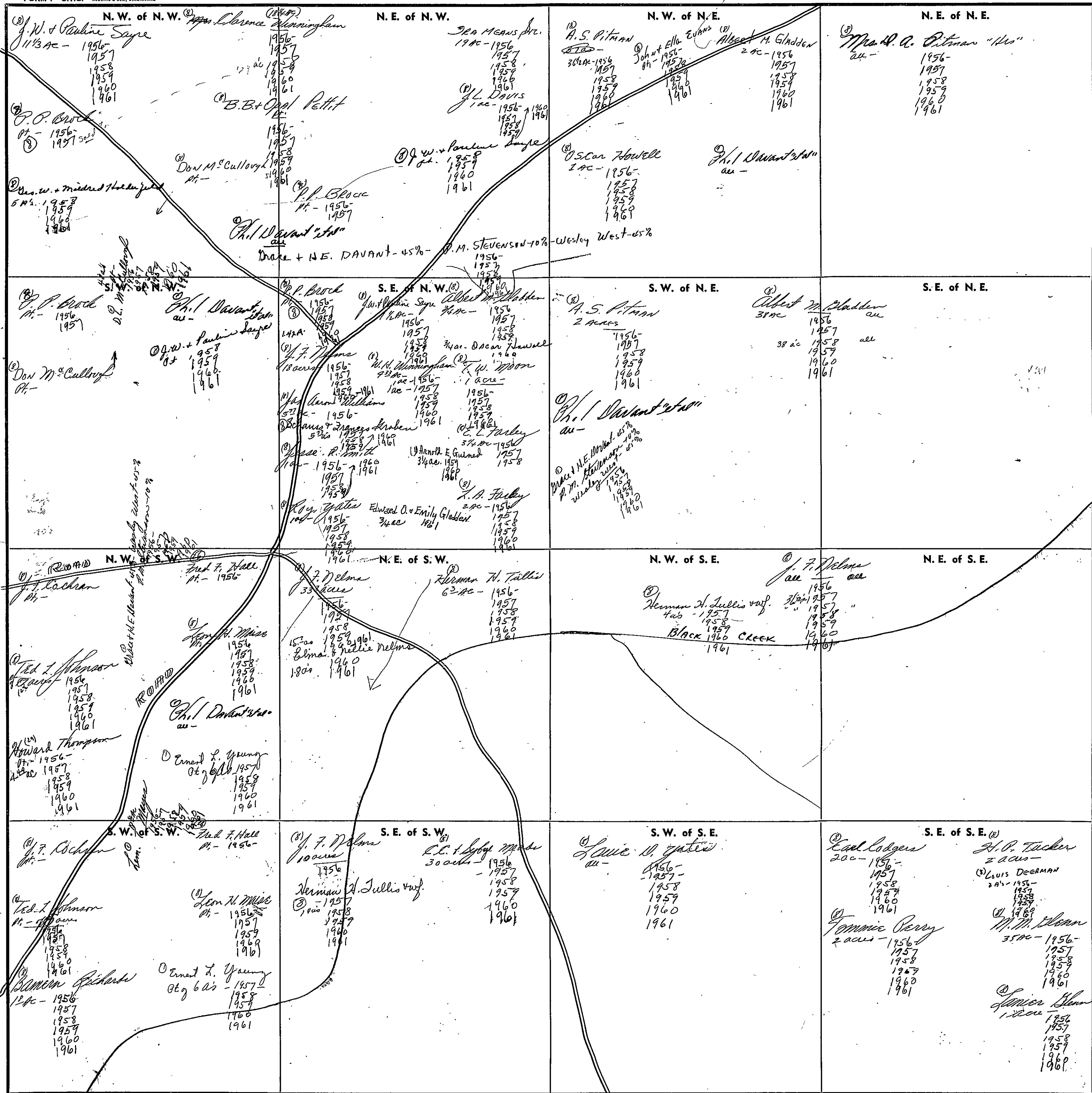
SECTION

TOWNSHIP

RANGE

6

FORM 1—S.T.C.—ROBERTS & SON, BIRMINGHAM



Scale—1 inch=300 Ft.

COUNTY

SECTION

12

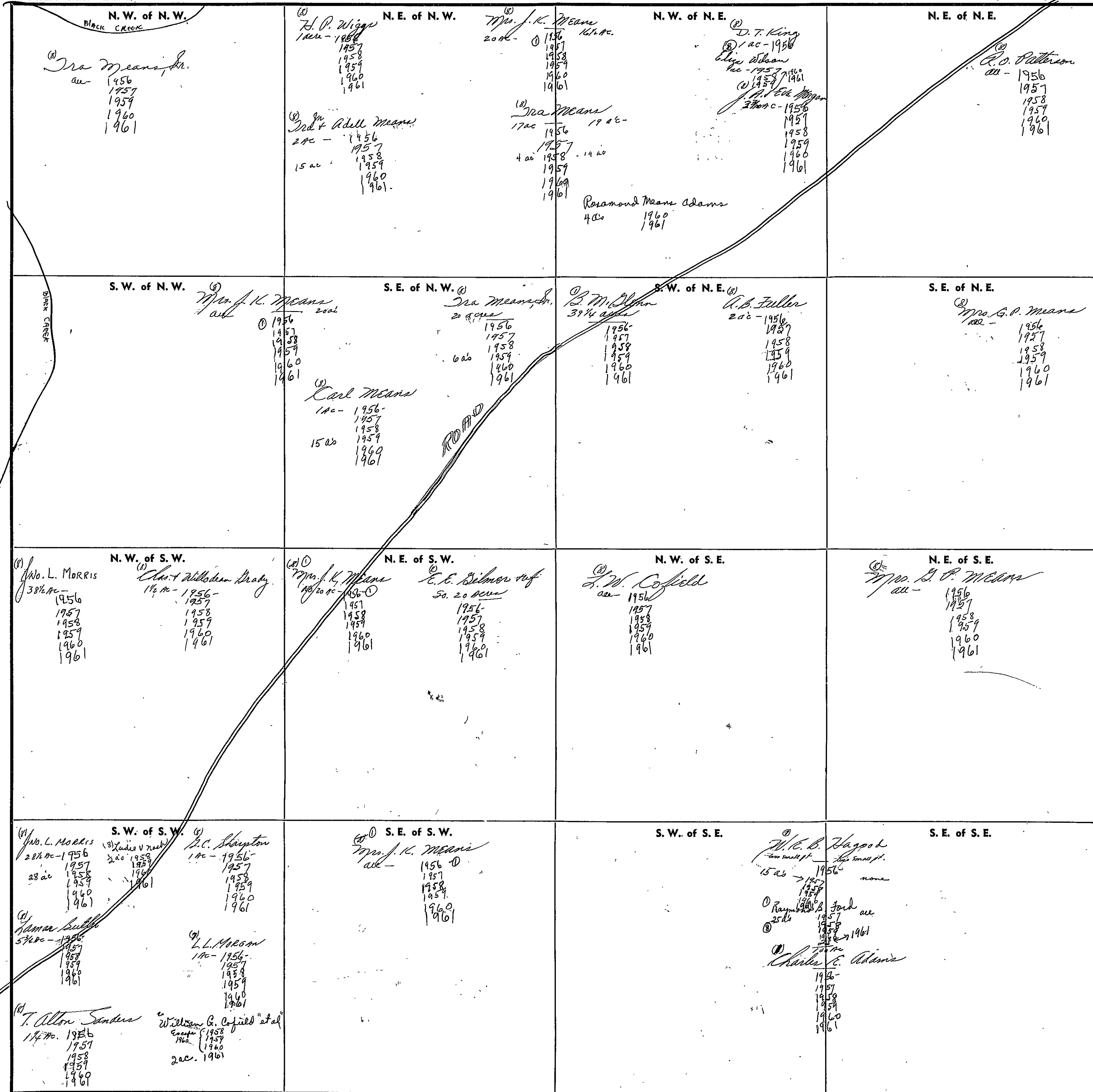
TOWNSHIP

11

RANGE

6

FORM 1—S.T.C.—ROBERTS & SON, BIRMINGHAM



Scale—1 inch=300 Ft.

COUNTY

SECTION

13

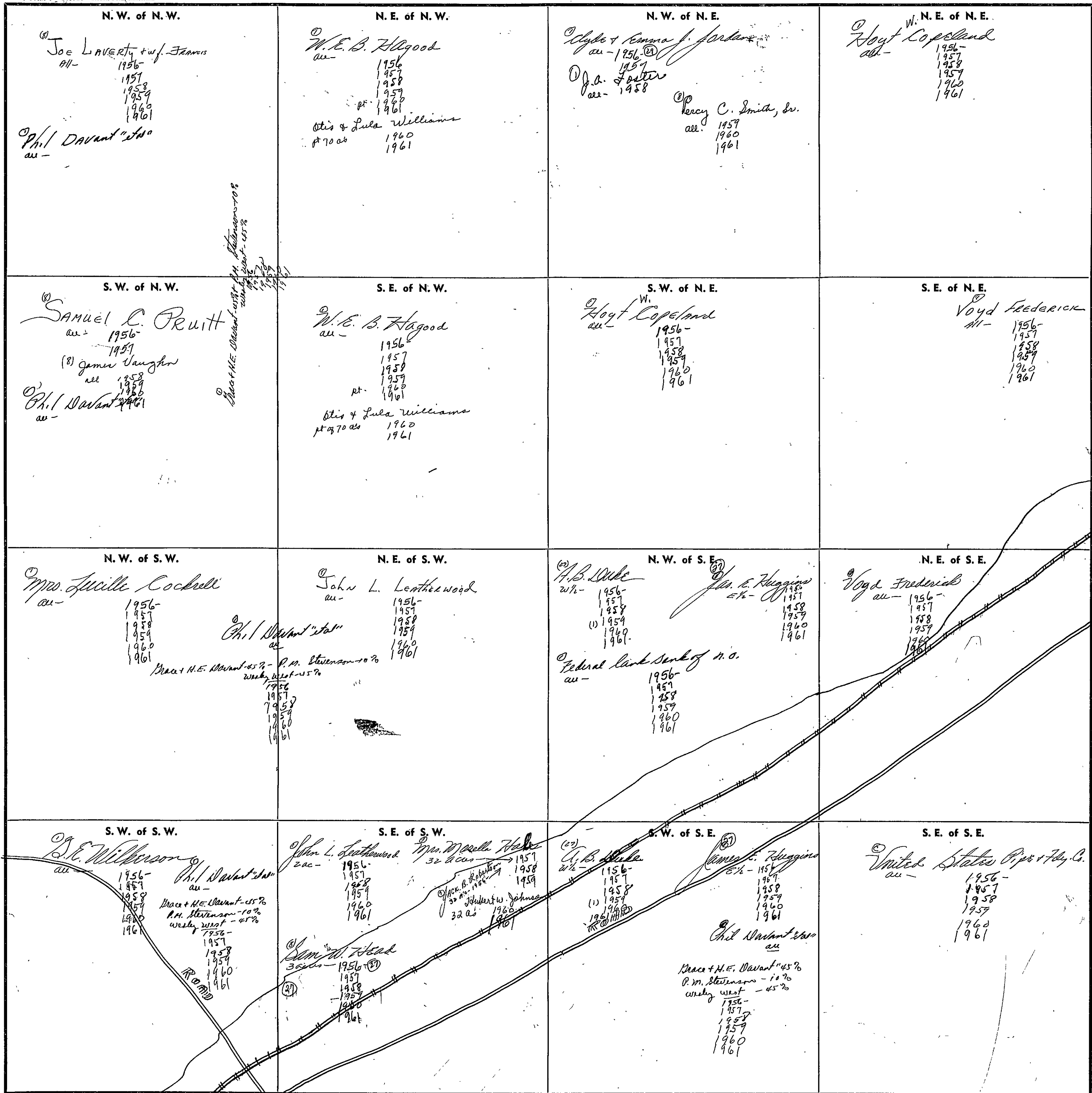
TOWNSHIP

11

RANGE

6

FORM 1—S.T.C.—ROBERTS & SON, BIRMINGHAM



COUNTY

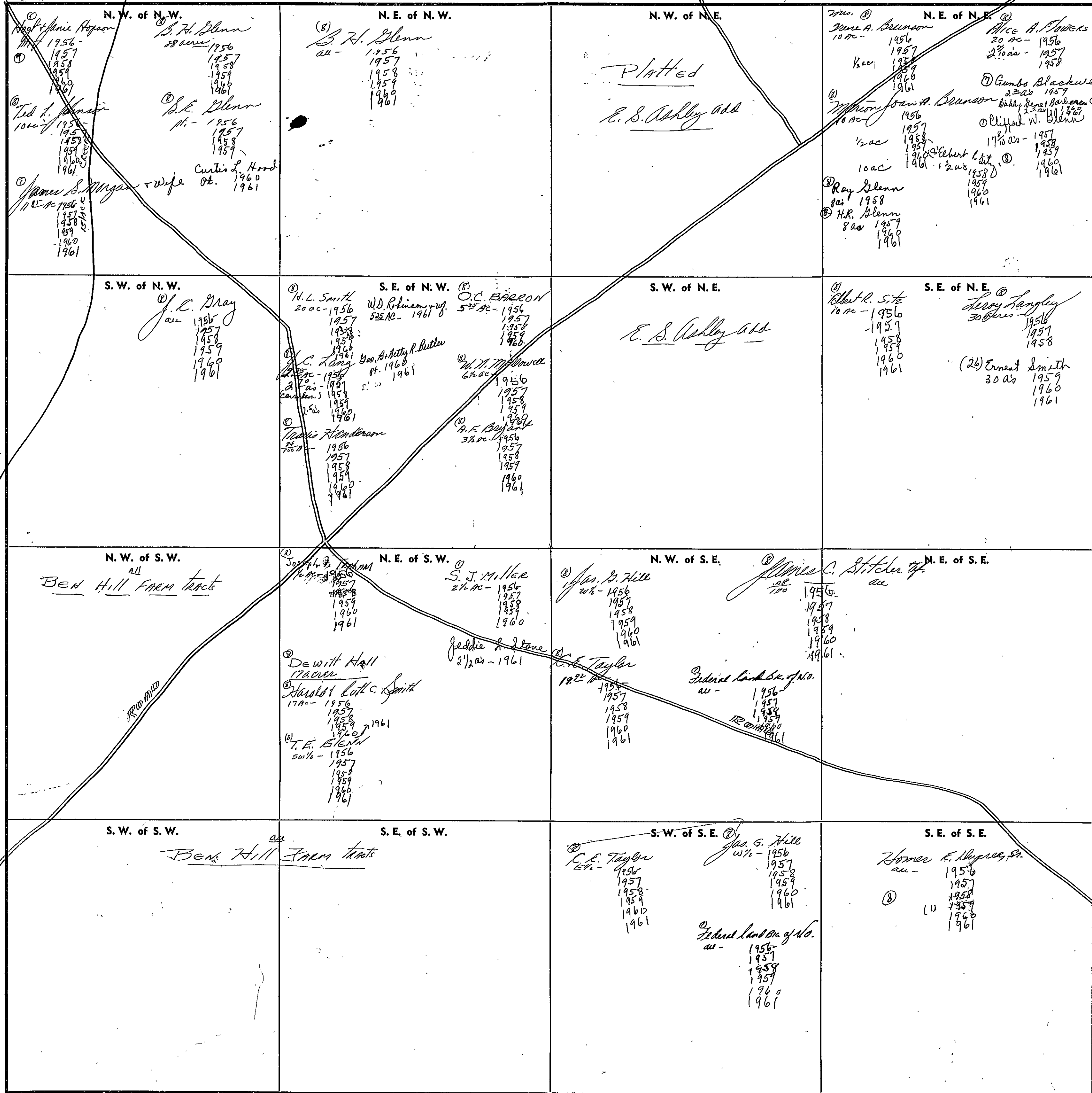
Scale—1 inch=300 Ft.

SECTION 14

TOWNSHIP 11

RANGE 6

FORM 1—S.T.C.—ROBERTS & SON, BIRMINGHAM



Scale—1 inch=300 Ft.

COUNTY

SECTION

15

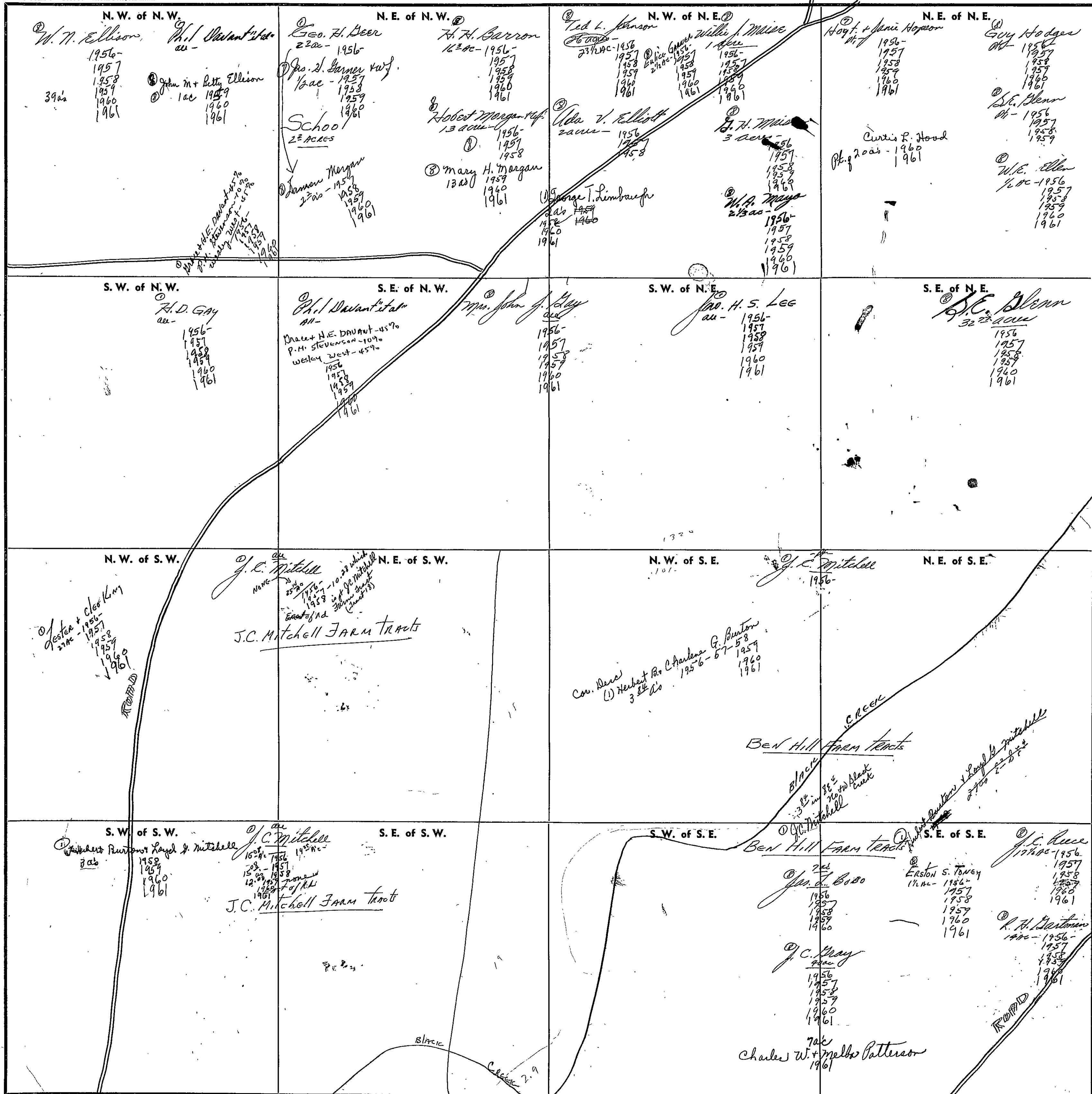
TOWNSHIP

11

RANGE

6

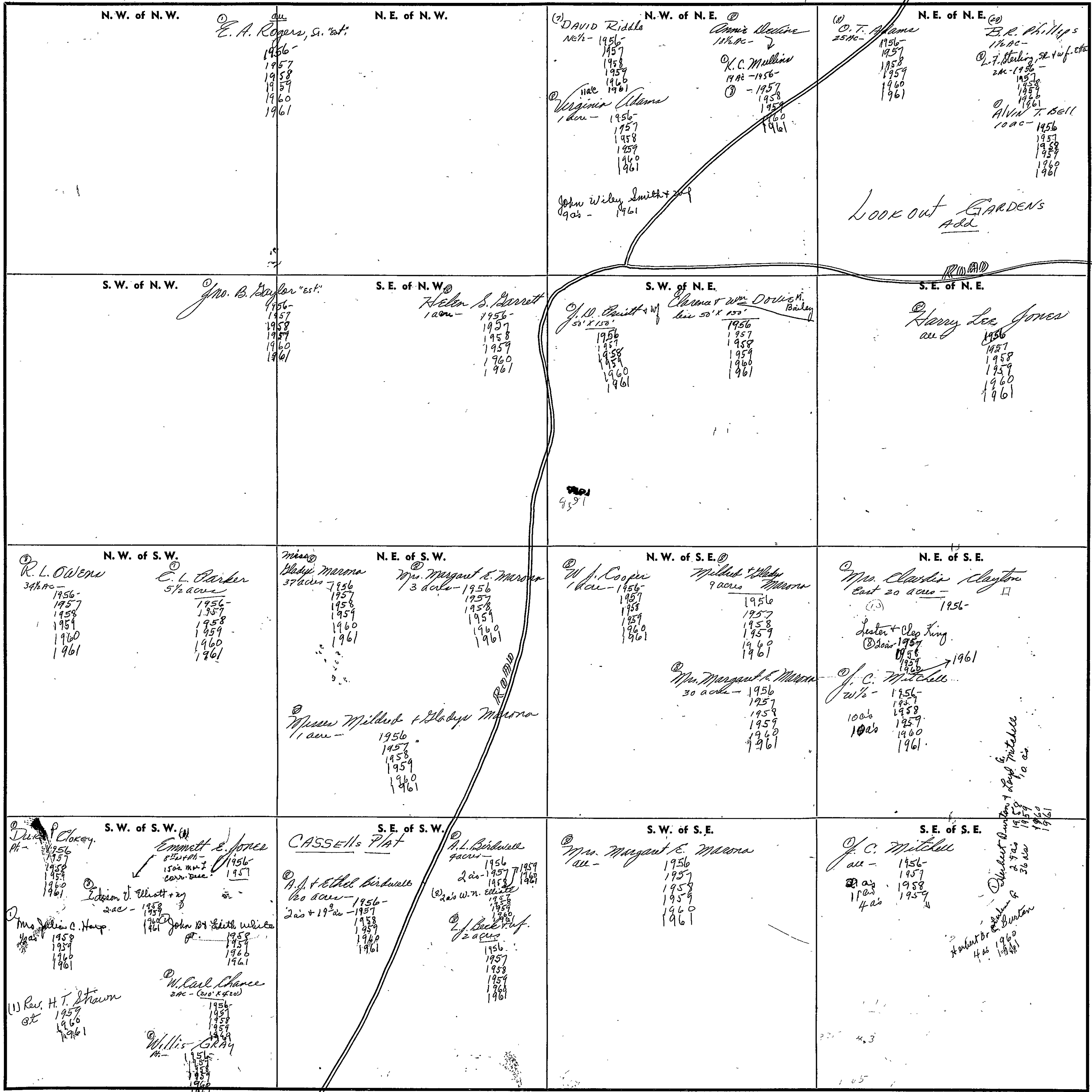
FORM 1—S.T.C.—ROBERTS & SON, BIRMINGHAM



Scale—1 inch—300 Ft.

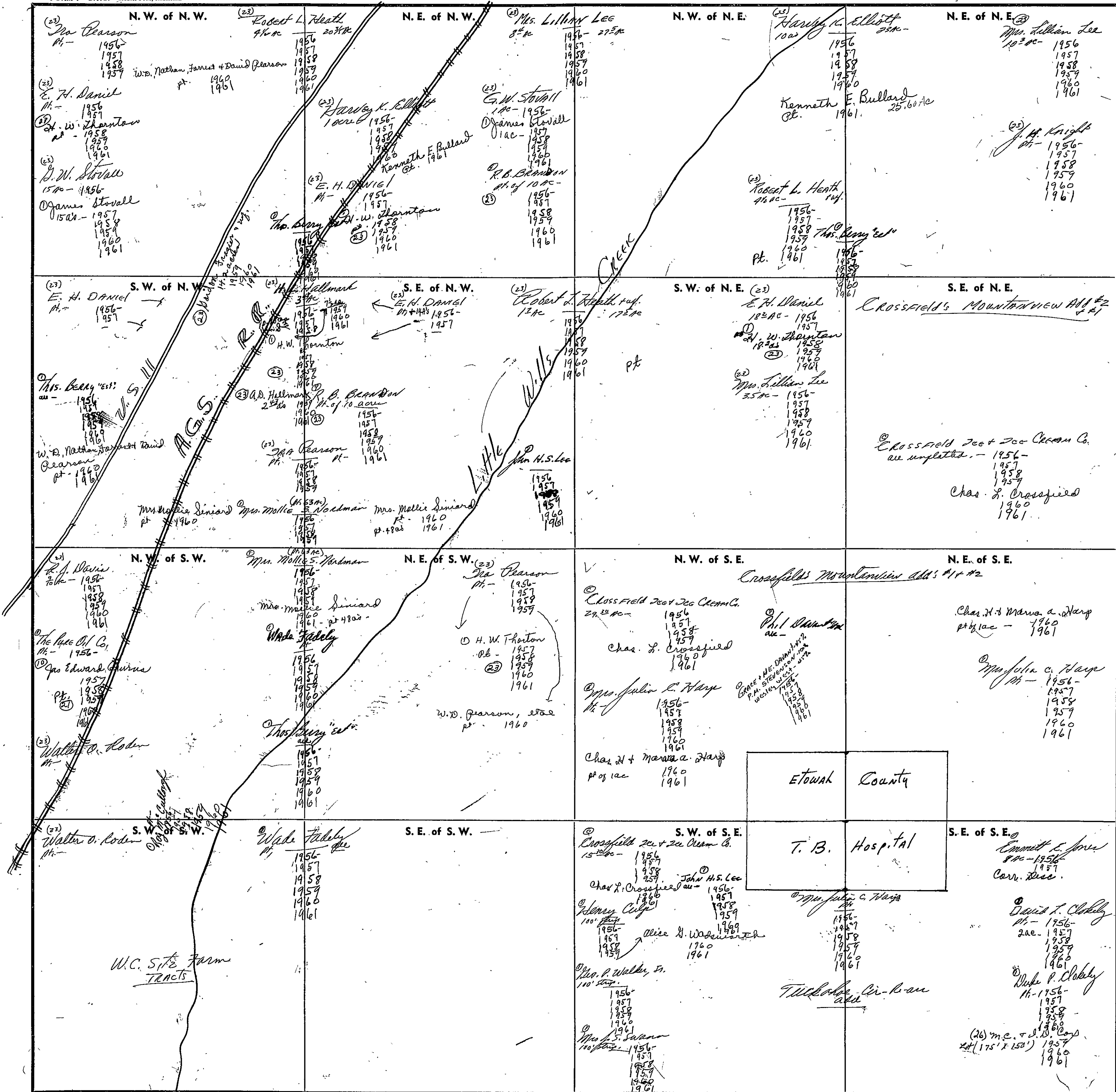
COUNTY

FORM 1—S.T.C.—ROBERTS & SON, BIRMINGHAM



Scale—1 inch=300 Ft.

FORM 1—S.T.C.—ROBERTS & SON, BIRMINGHAM



Scale—1 inch=300 Ft.

SECTION 18

TOWNSHIP 11

RANGE 6

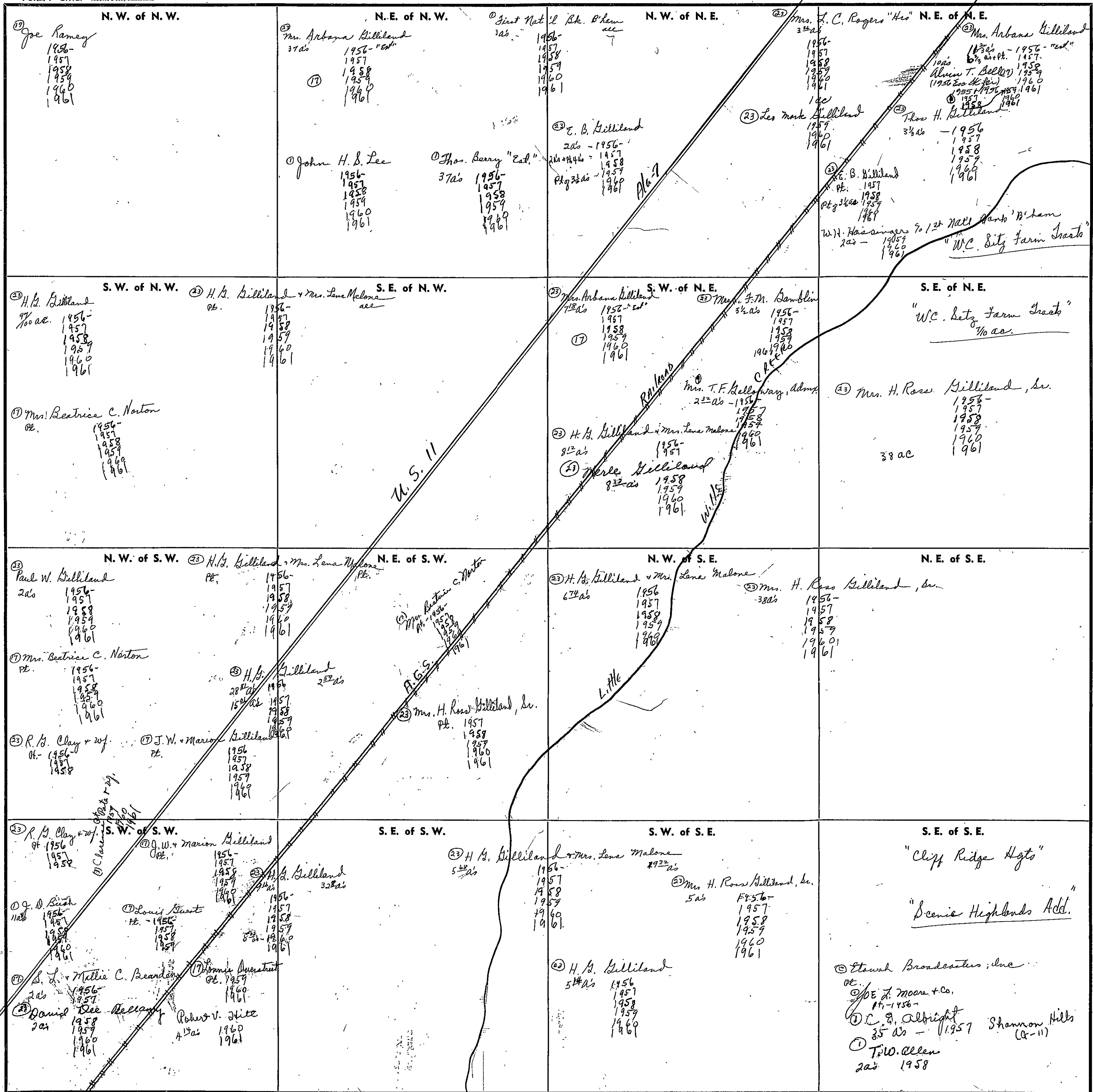
FORM 1—S.T.C.—ROBERTS & SON, BIRMINGHAM

N. W. of N. W.	N. E. of N. W.	N. W. of N. E.	N. E. of N. E.
<p>W. H. HASSINGER - % FIRST NATIONAL BANK of BIRMINGHAM</p> <p>1956 1957 1958 1959 1960 1961</p>	<p>W. H. HASSINGER - % FIRST NATIONAL BANK of BIRMINGHAM</p> <p>1956 1957 1958 1959 1960 1961</p>	<p>W. H. HASSINGER % First Natl. Bank of Bham</p> <p>1956 1957 1958 1959 1960 1961</p>	<p>(23) R. J. Steins Jan 1956 1957 1958 1959 1960 1961</p> <p>W. H. HASSINGER % First Natl. Bank of Bham</p> <p>1956 1957 1958 1959 1960 1961</p>
<p>W. H. HASSINGER FIRST NATIONAL BANK of Bham</p> <p>1956 1957 1958 1959 1960 1961</p>	<p>(23) Mrs. L. C. Rogers "M"</p> <p>1956 1957 1958 1959 1960 1961</p> <p>W. H. HASSINGER First Natl. Bank of Bham</p> <p>1956 1957 1958 1959 1960 1961</p> <p>W.C. SITE FARM tracts</p>	<p>(23) Mrs. L. C. Rogers "M"</p> <p>1956 1957 1958 1959 1960 1961</p> <p>W. H. HASSINGER First Natl. Bank of Bham</p> <p>1956 1957 1958 1959 1960 1961</p> <p>W.C. SITE FARM tracts</p>	<p>(23) The Pure Oil Co. 1956 1957 1958 1959 1960 1961</p> <p>(23) James Edward Burns 1956 1957 1958 1959 1960 1961</p> <p>(23) Walter D. Cohen 1956 1957 1958 1959 1960 1961</p> <p>Roy M. Callough 1956 1957 1958 1959 1960 1961</p> <p>(23) Calvin E. Hill 1956 1957 1958 1959 1960 1961</p>
<p>W. H. HASSINGER First Natl. Bank of Bham</p> <p>1956 1957 1958 1959 1960 1961</p>	<p>W. H. HASSINGER First Natl. Bank of Bham</p> <p>1956 1957 1958 1959 1960 1961</p>	<p>W.C. SITE FARM tracts</p> <p>1956 1957 1958 1959 1960 1961</p>	<p>(23) Mrs. L. C. Rogers "M"</p> <p>1956 1957 1958 1959 1960 1961</p> <p>U.S. 11</p> <p>W.C. SITE FARM tracts</p> <p>R.R.</p>

Scale—1 inch—300 Ft.

COUNTY _____

FORM 1—S.T.C.—ROBERTS & SON, BIRMINGHAM



Scale—1 inch=300 Ft.

SECTION

20

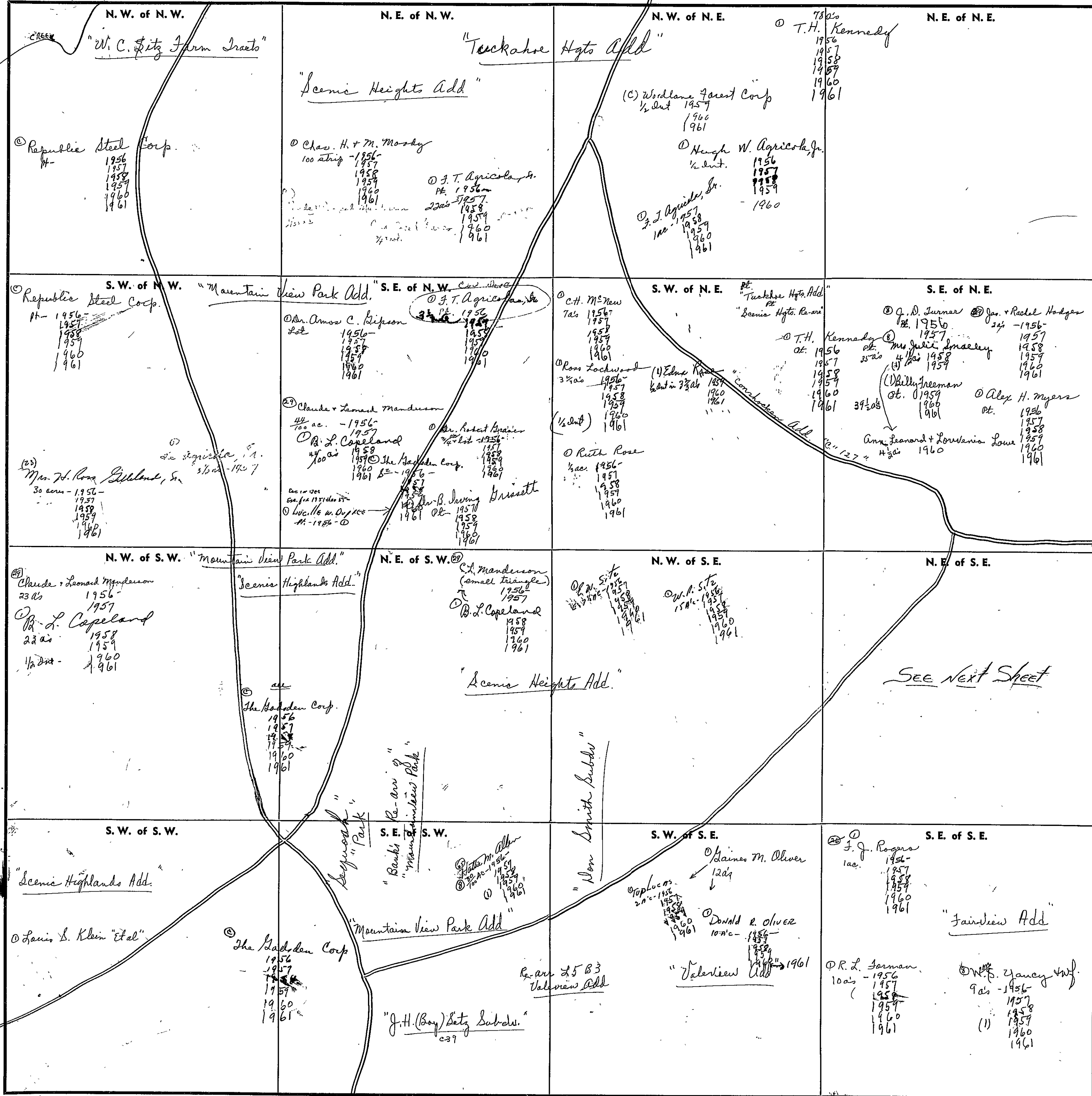
TOWNSHIP

11

RANGE

6

FORM 1—S.T.C.—ROBERTS & SON, BIRMINGHAM



Scale—1 inch=300 Ft.

COUNTY

SECTION

20

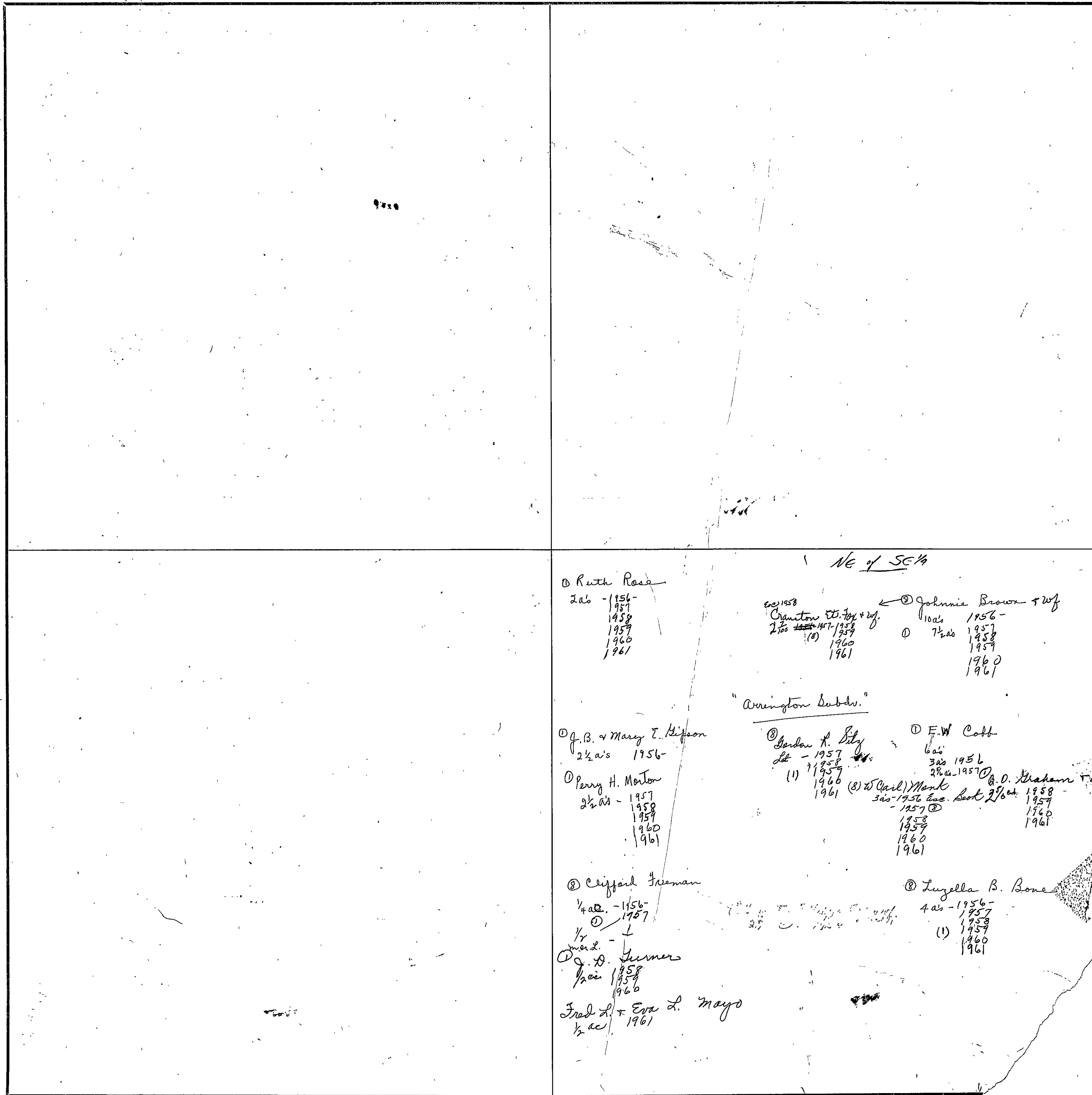
TOWNSHIP

11

RANGE

6

Form 1-57-C. 75382 MARSHALL & BANCE CO. HARRISVILLE



① Ruth Rose
2 ac - 1956-
1957
1958
1959
1960
1961

Exc 1958
Crawton W. Fox + wf.
2 1/2 ac 1957-1959
(1) 1960
1961

② Johnnie Brown + wf
10 ac 1956-
1957
1958
1959
1960
1961

NE of SEC 19

"Arlington Subdiv."

① J.B. + Mary E. Ripson
2 1/2 ac 1956-

① Perry H. Morton
2 1/2 ac - 1957
1958
1959
1960
1961

③ Gordon A. Lily
1 ac - 1957
1958
(1) 1959
1960
1961

① F.W. Cobb
6 ac
3 ac 1956
2 1/2 ac 1957

④ B.D. Abraham + wf
3 ac - 1956 Exc. Sect 2 1/2 ac
1957
1958
1959
1960
1961

② Clifford Freeman
1/4 ac - 1956-
1957
1/2 ac -
1958

① J.D. Turner
1/2 ac 1958
1959
1960

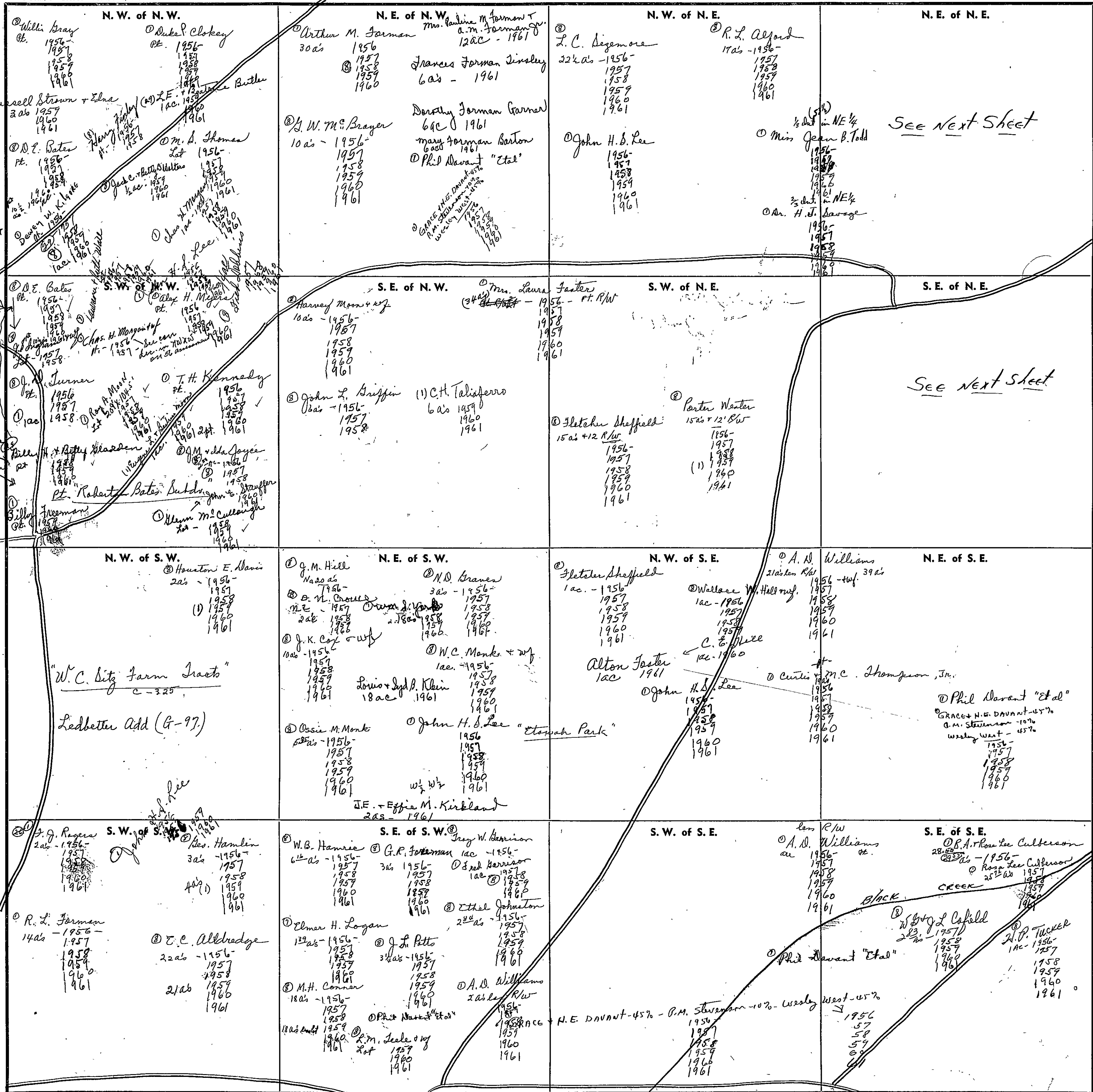
Fred L. + Eva L. Mayo
1/2 ac 1961

③ Luzella B. Bone
4 ac - 1956-
1957
1958
(1) 1959
1960
1961

Scale - 1 inch = 300.00 Ft.

COUNTY

FORM 1-S.T.C.—ROBERTS & SON, BIRMINGHAM



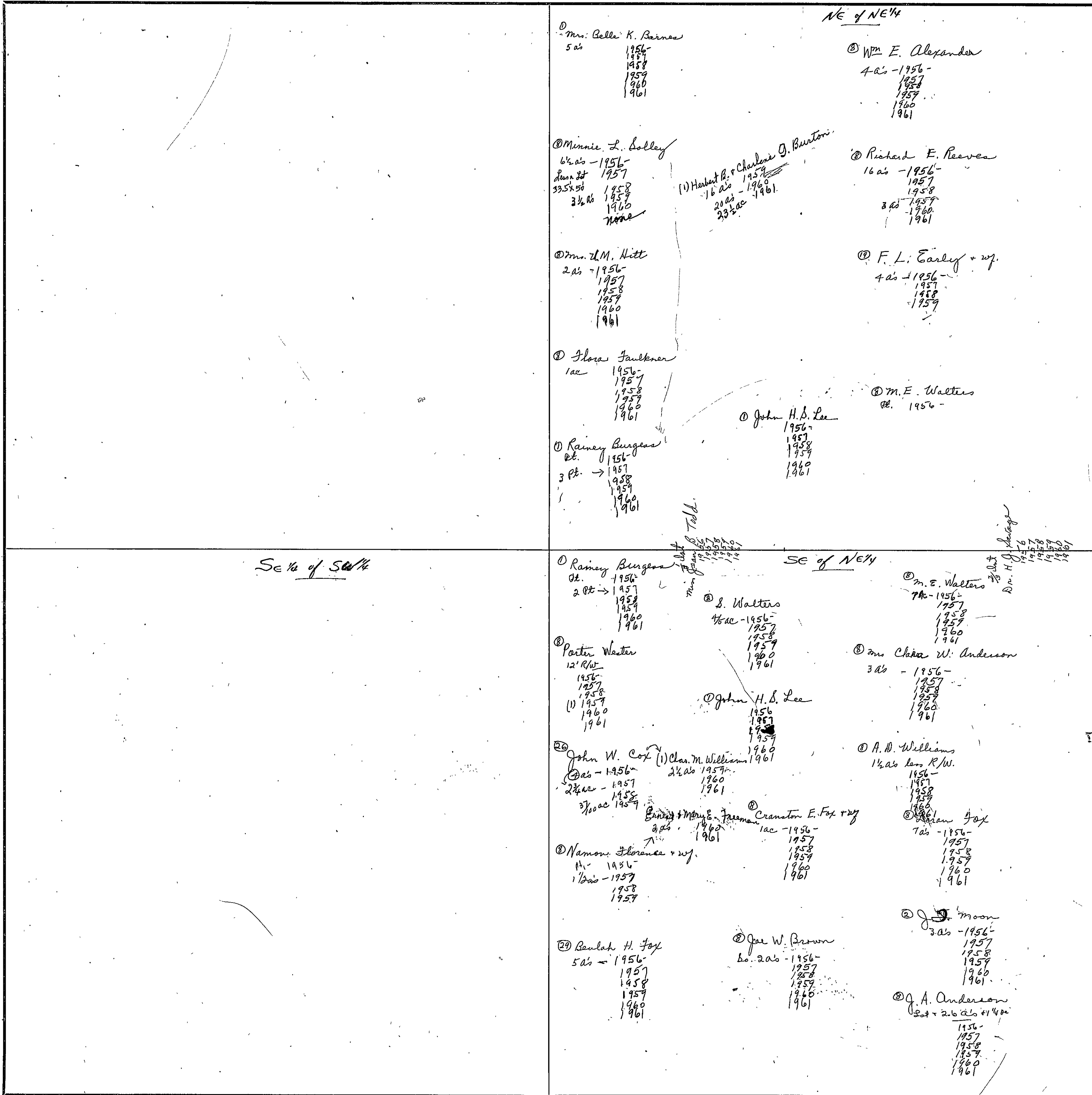
See Next Sheet

See Next Sheet

N.E. of S.E.

Scale—1 inch=300 Ft.

COUNTY



SECTION

22

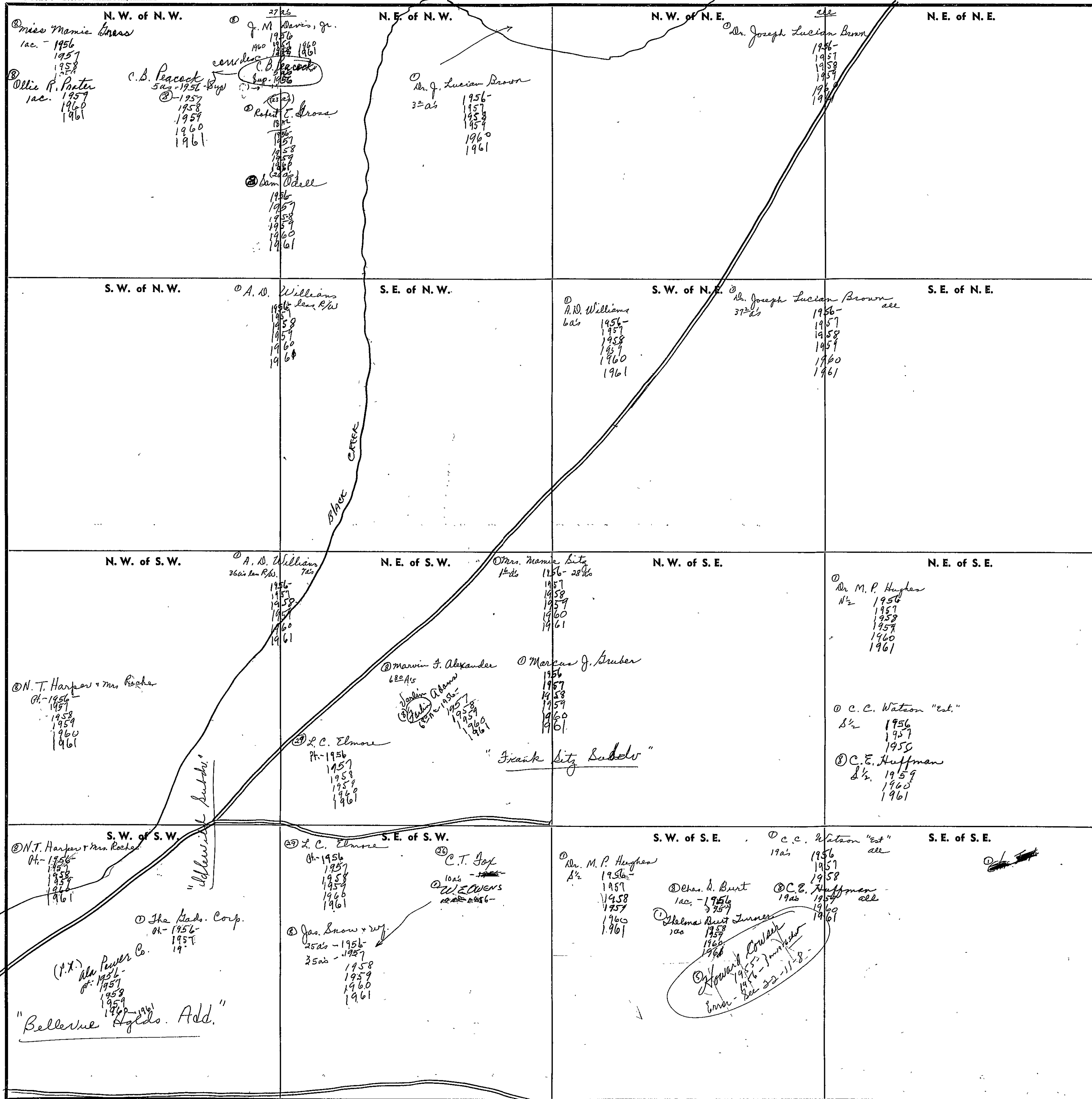
TOWNSHIP

11

RANGE

6

FORM 1—S.T.C.—ROBERTS & SON, BIRMINGHAM



Scale—1 inch = 300 Ft.

COUNTY

SECTION

23

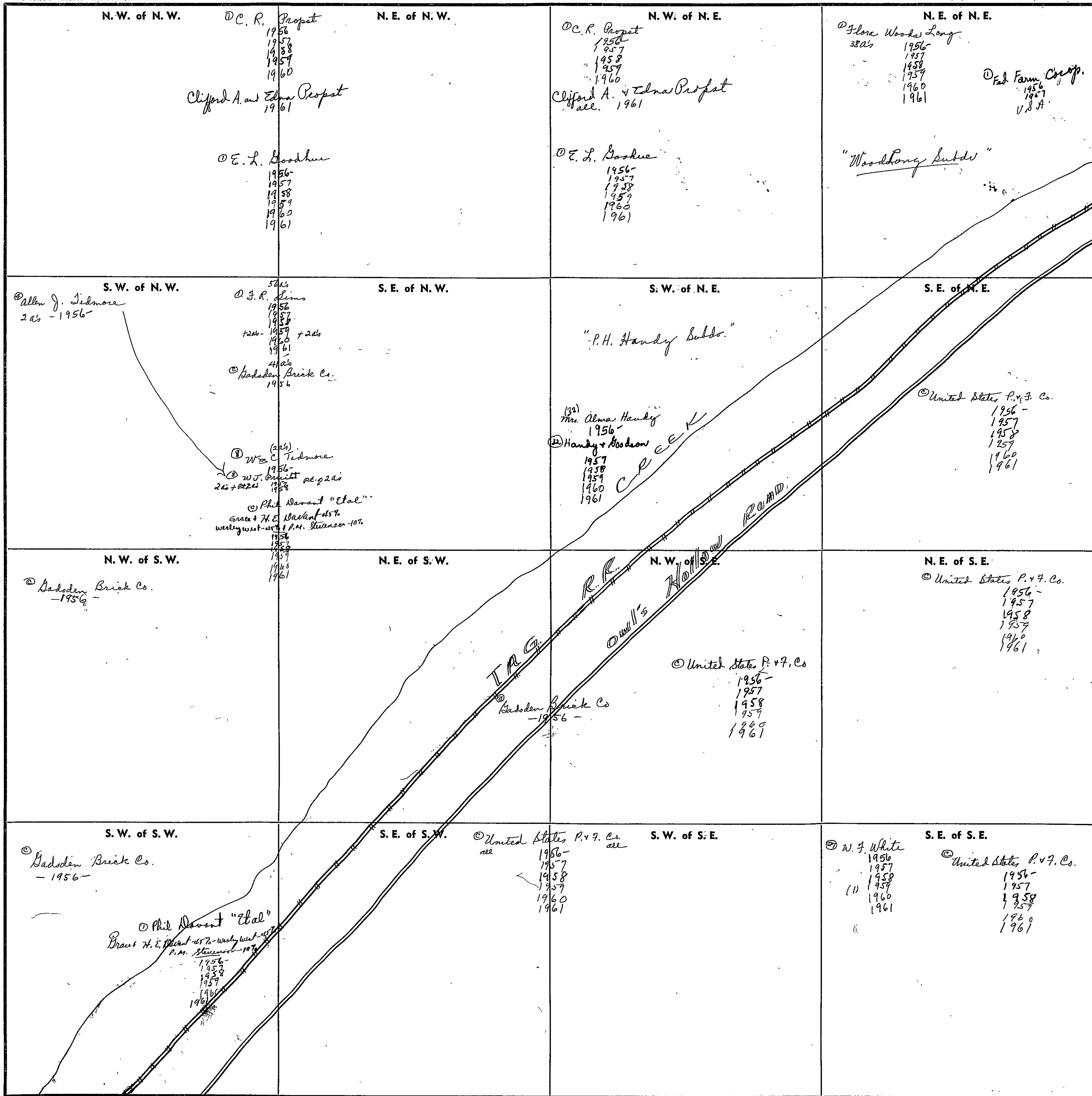
TOWNSHIP

11

RANGE

6

FORM 1-S.T.C.—ROBERTS & SON, BIRMINGHAM



Scale—1 inch=300 Ft.

COUNTY

SECTION 24

TOWNSHIP 11

RANGE 6

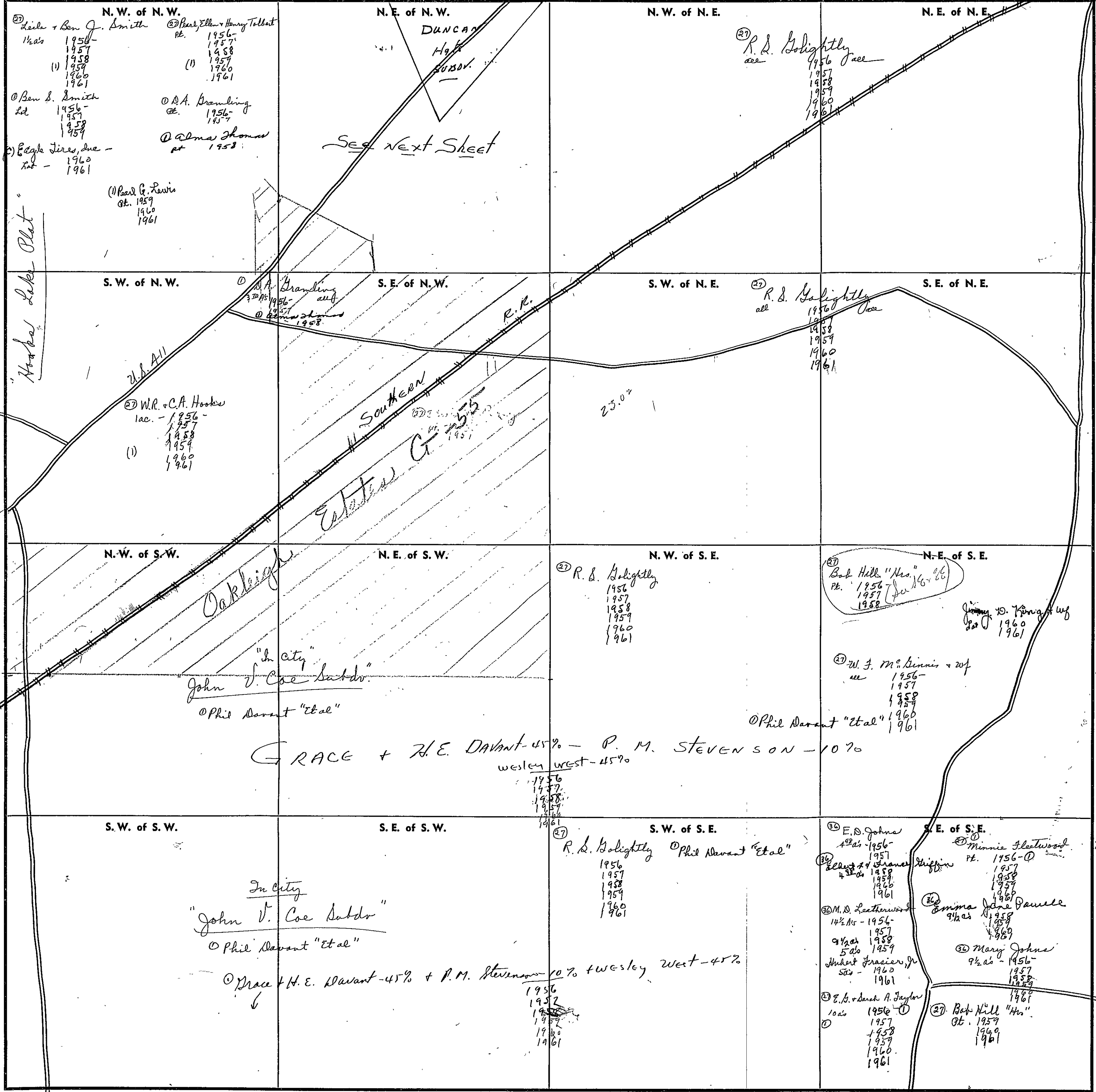
FORM 1—S.T.C.—ROBERTS & SON, BIRMINGHAM

<p>M. W. of N. W.</p> <p>② Joseph L. Jones John Wood Linn 2 1/2 ac. - 1957 1958 1959 1960 1961</p> <p>700. FARM Mt. C. 70 ac. - 1956- 1957 V.A.R.</p> <p>"Wood Long Subdiv."</p> <p>"Paischel Chapel Church Lot" (66' x 55' x 102' x 60')</p>	<p>N. E. of N. W.</p> <p>© United States P. & F. Co all 1956- 1957 1958 1959 1960 1961</p> <p>© Mrs. Moselle Hale 36 ac. - 1957- 1958 1959</p> <p>Hubert W. Johnson 26 ac. 1960 1961</p> <p>© Jack B. Robinson 36 ac. - 1956-</p>	<p>N. W. of N. E.</p> <p>© United States P. & F. Co 1956- 1957 1958 1959 1960 1961</p>	<p>N. E. of N. E.</p>
<p>S. W. of N. W.</p> <p>© United States P. & F. Co all 1956- 1957 1958 1959 1960 1961</p> <p>O. C. C. Watson "2nd" 15 ac. 1954</p> <p>② Augustus C. Bryant 15 ac. 1957 1958 1959 1960 1961</p>	<p>S. E. of N. W.</p> <p>© Mrs. Hugh Agricola 1/2 ac. - 1956- 1957 1958 1959 1960 1961</p> <p>© Dr. M. P. Hargless 1/2 ac. 1956- 1957 1958 1959 1960 1961</p>	<p>S. W. of N. E.</p> <p>© Mrs. J. E. Anderson 1956- 1957 1958 1959 1960 1961</p>	<p>S. E. of N. E.</p>
<p>N. W. of S. W.</p> <p>© United States P. & F. Co all 1956- 1957 1958 1959 1960 1961</p> <p>② Augustus C. Bryant all 1957 1958 1959 1960 1961</p>	<p>N. E. of S. W.</p> <p>"Huncan Hgto. Subdiv." 2 1/2 ac.</p>	<p>N. W. of S. E.</p> <p>© Mrs. J. E. Anderson 1956 1957 1958 1959 1960 1961</p>	<p>N. E. of S. E.</p> <p>② R. L. Golightly 1956 1957 1958 1959 1960 1961</p>
<p>S. W. of S. W.</p> <p>② Augustus C. Bryant Matted into Township 20 1/2 ac.</p>	<p>S. E. of S. W.</p>	<p>S. W. of S. E.</p> <p>© Mrs. J. E. Anderson 1956- 1957 1958 1959 1960 1961</p>	<p>S. E. of S. E.</p> <p>② R. L. Golightly 1956- 1957 1958 1959 1960 1961</p> <p>② Joe Frank Golightly 4 ac. 1959 1960 1961</p> <p>② Carl M. Patterson + wf 4 ac. 1959 1960 1961</p>

COUNTY _____

Scale—1 inch=300 Ft.

FORM 1—S.T.C.—ROBERTS & SON, BIRMINGHAM



Scale—1 inch=300 Ft.

SECTION

25

TOWNSHIP

11

RANGE

6

Form 1-S.T.G. 75302 HARFALL & BRUCE CO. HARRISVILLE

NE NW 1/4

27 Pearl, Ellen & Henry Talbot
ac 1956-
1957
(1) 1957
1960
1961

(1) Pearl G. Lewis
ac. 1959
1960
1961

27 R. B. Shambler
ac. 1956-
1957
1958
(1) 1959
1960
1961

D. W. A. Granling
ac. 1956-
(2 ac) 1957

(1) Alvin J. Hamer
(2 ac) 1958

27 R. L. Bittle
2.69 ac 1956
1957
1958
(1) 1959
1960
2.19 ac 1961

27 Mrs. Eunice Robertson
1/2 ac 1956-
1957
1958
(1) 1959
1960
1961

(1) E. W. Jordan
1 ac. 1956-
1957
1958
1959
1960
1961

P. Billie Jo. Eaves
3/10 ac - 1956-
1957
1958
1959
1960
1961

27 Edwin T. Perry
ac. 1956-
(2.02 ac) 1957
1958
(1) 1959
1960
1961

(1) Urban Land Co.
6 1/10 ac 1959
1960
1961

(1) Joe T. Hall
1/10 ac. 1956-
1957
1958
1959
1960
1961

"Duncan Hgts. Add."

Scale - 1 inch = 300.00 Ft.

COUNTY

SECTION

26

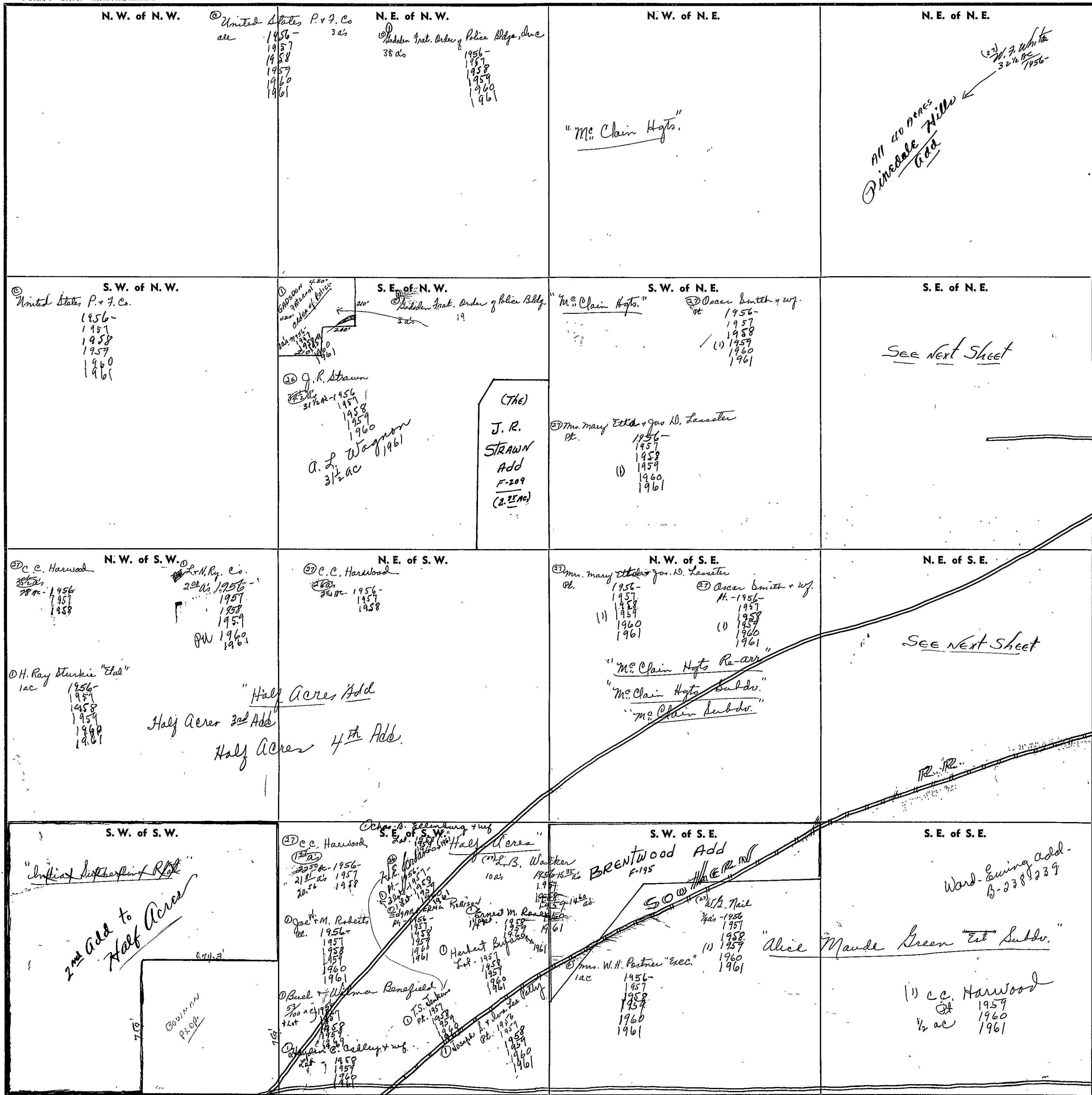
TOWNSHIP

11

RANGE

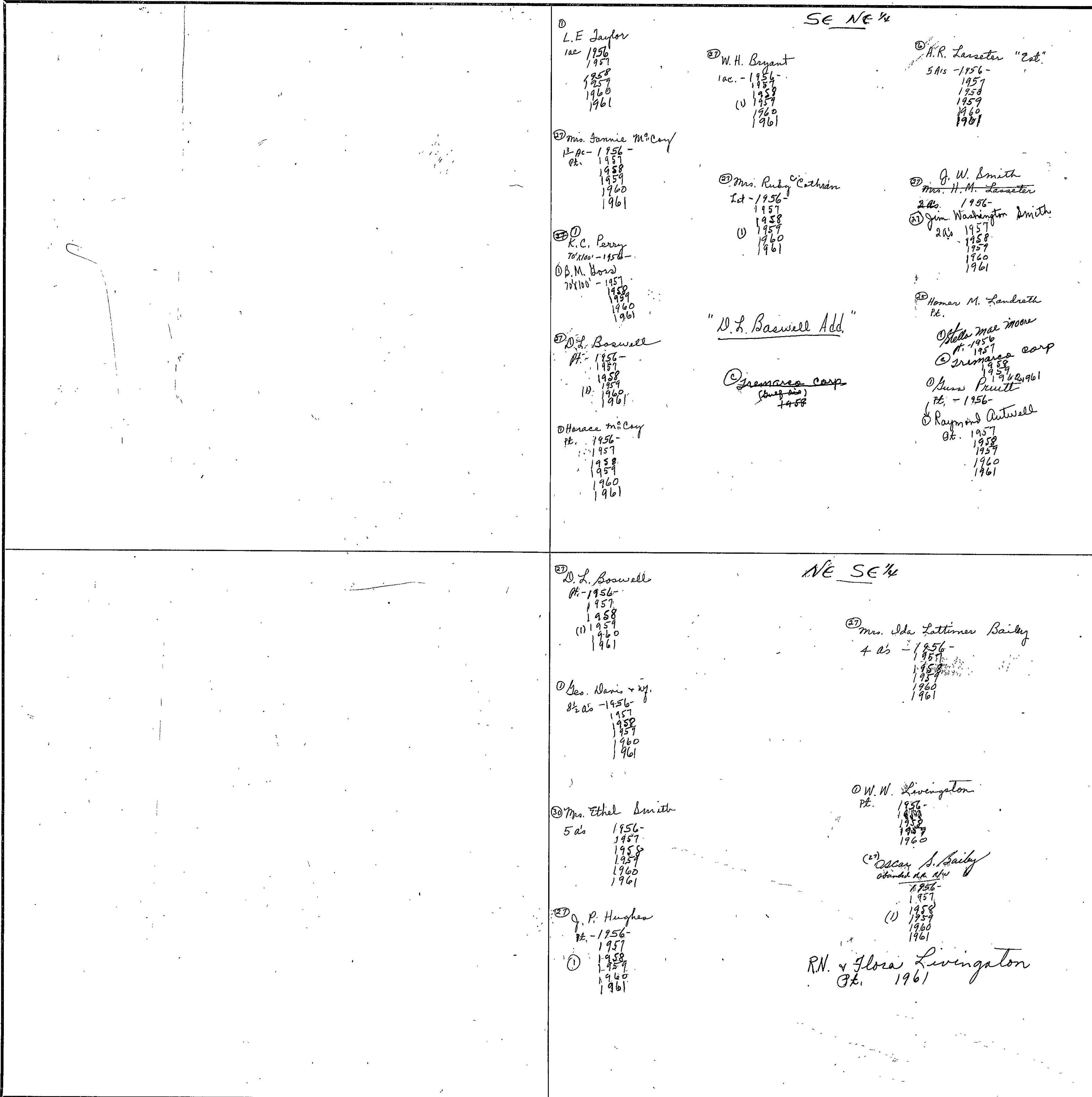
6

FORM 1—S.T.C.—ROBERTS & SON, BIRMINGHAM



COUNTY

Scale—1 inch—300 Ft.



SE NE 1/4

① L.E. Taylor
 1 ac. 1956
 1957
 1958
 1959
 1960
 1961

② W.H. Bryant
 1 ac. - 1956
 1957
 1958
 1959
 1960
 1961

③ H.R. Lasserter "Est."
 5 1/2 ac. - 1956 -
 1957
 1958
 1959
 1960
 1961

④ Mrs. Jannie McCoy
 1 1/2 ac. - 1956 -
 1957
 1958
 1959
 1960
 1961

⑤ Mrs. Ruby Cochran
 1 ac. - 1956 -
 1957
 1958
 1959
 1960
 1961

⑥ J.W. Smith
 Mrs. H.M. Lasserter
 2 ac. 1956 -
 Jim Washington Smith
 2 ac. 1957
 1958
 1959
 1960
 1961

⑦ K.C. Perry
 70' x 100' - 1956 -
 B.M. Horn
 70' x 100' - 1957
 1958
 1959
 1960
 1961

"D.L. Baswell Add."

⑧ D.L. Baswell
 Pt. - 1956 -
 1957
 1958
 1959
 1960
 1961

⑨ Fremont Corp
 (Surrender)
 1958

⑩ Homer M. Landrath
 Pt.
 Stella Mae Moore
 Pt. - 1956
 1957
 Fremont Corp
 1958
 1959
 1960
 1961
 Miss Pruitt
 Pt. - 1956 -
 Raymond Autwell
 Pt. 1957
 1958
 1959
 1960
 1961

⑪ Horace McCoy
 Pt. 1956 -
 1957
 1958
 1959
 1960
 1961

NE SE 1/4

⑫ D.L. Baswell
 Pt. - 1956 -
 1957
 1958
 1959
 1960
 1961

⑬ Mrs. Ida Lattimer Bailey
 4 ac. - 1956 -
 1957
 1958
 1959
 1960
 1961

⑭ Geo. Davis & Wf.
 8 1/2 ac. - 1956 -
 1957
 1958
 1959
 1960
 1961

⑮ W.W. Livingston
 Pt. 1956 -
 1957
 1958
 1959
 1960

⑯ Mrs. Ethel Smith
 5 ac. 1956 -
 1957
 1958
 1959
 1960
 1961

⑰ Oscar S. Bailey
 Standard Oil Co.
 Pt. 1956 -
 1957
 1958
 1959
 1960
 1961

⑱ J.P. Hughes
 Pt. - 1956 -
 1957
 1958
 1959
 1960
 1961

R.N. & Flora Livingston
 Pt. 1961

SECTION

27

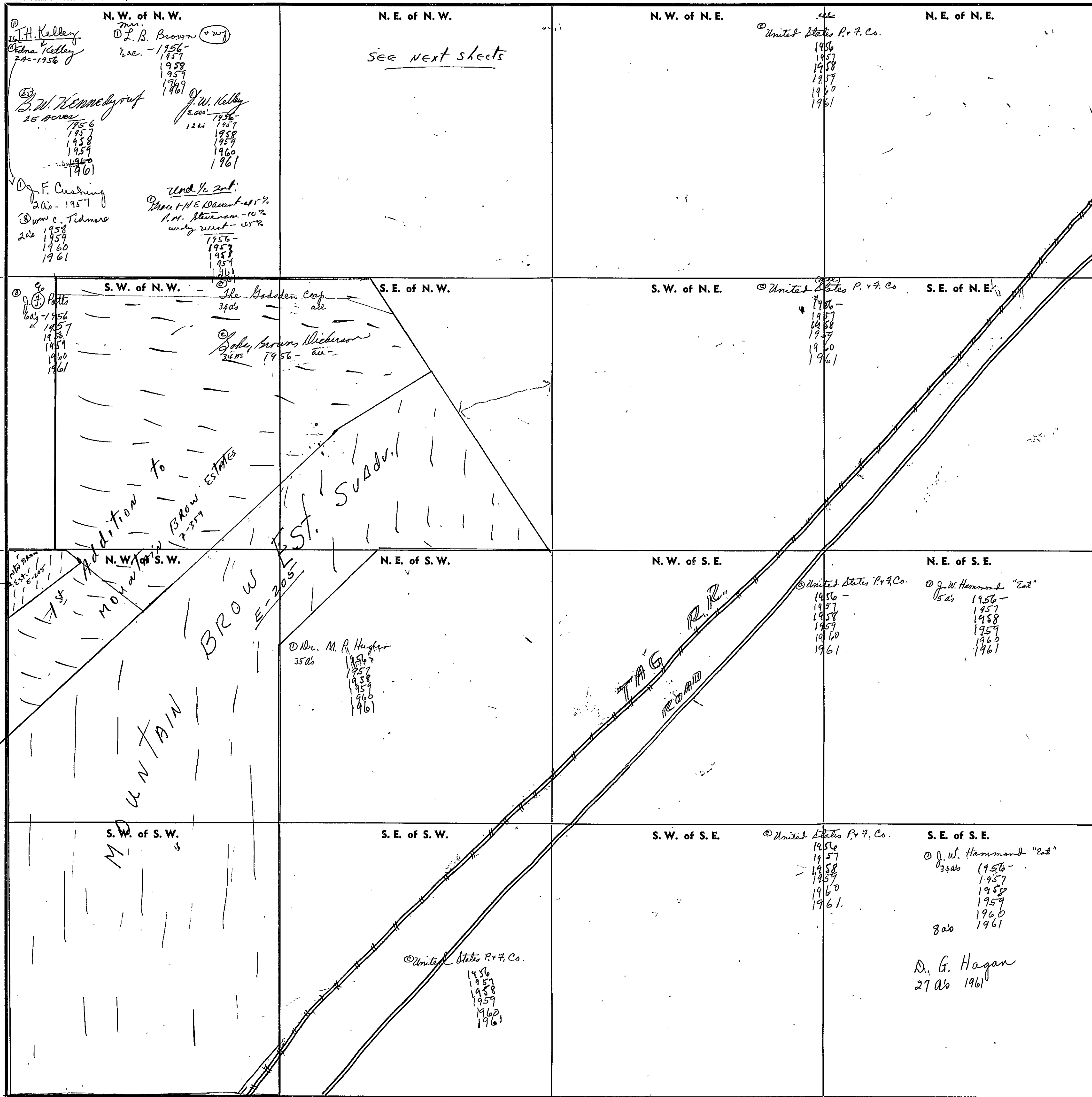
TOWNSHIP

11

RANGE

6

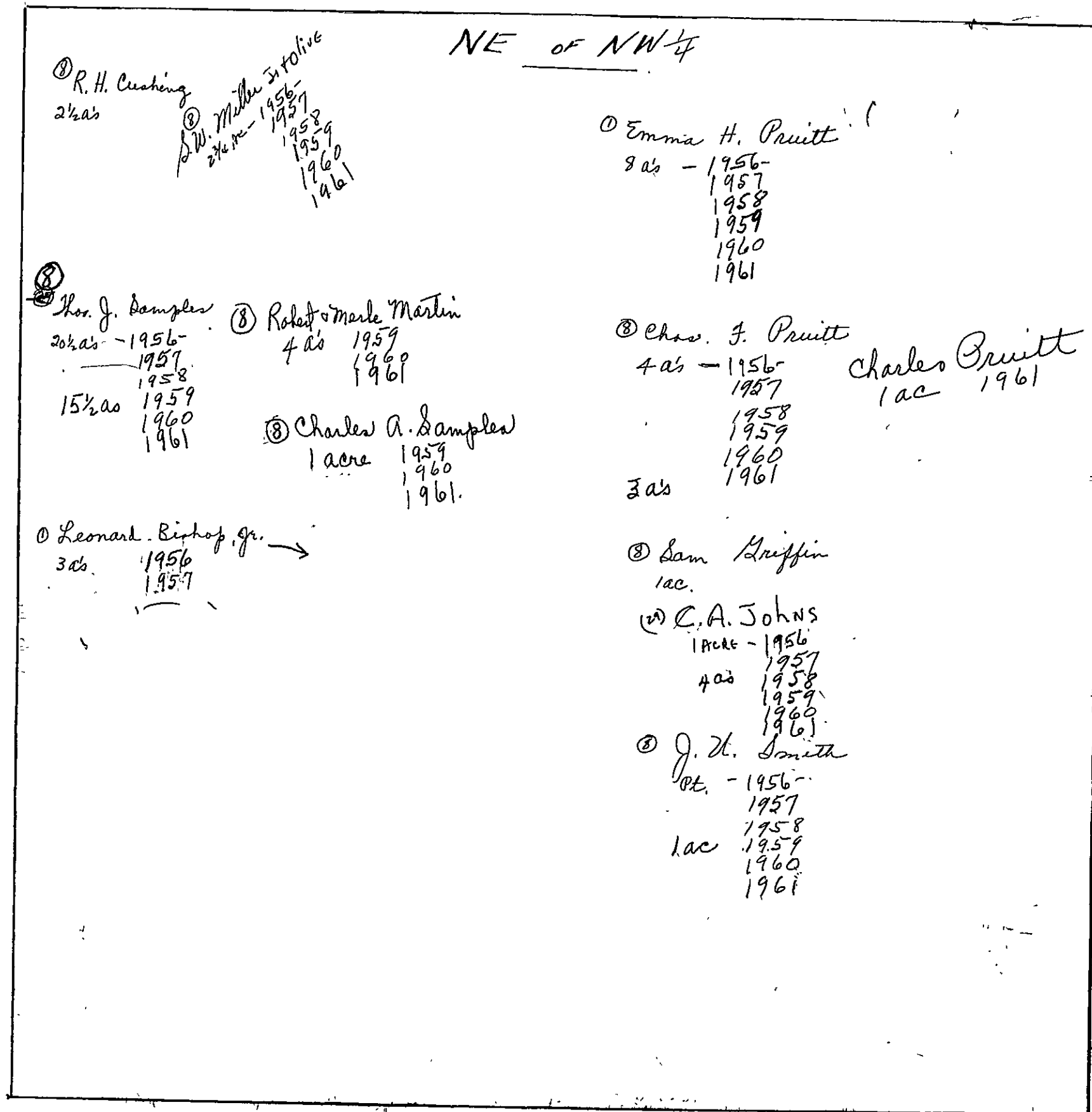
FORM 1—S.T.C.—ROBERTS & SON, BIRMINGHAM



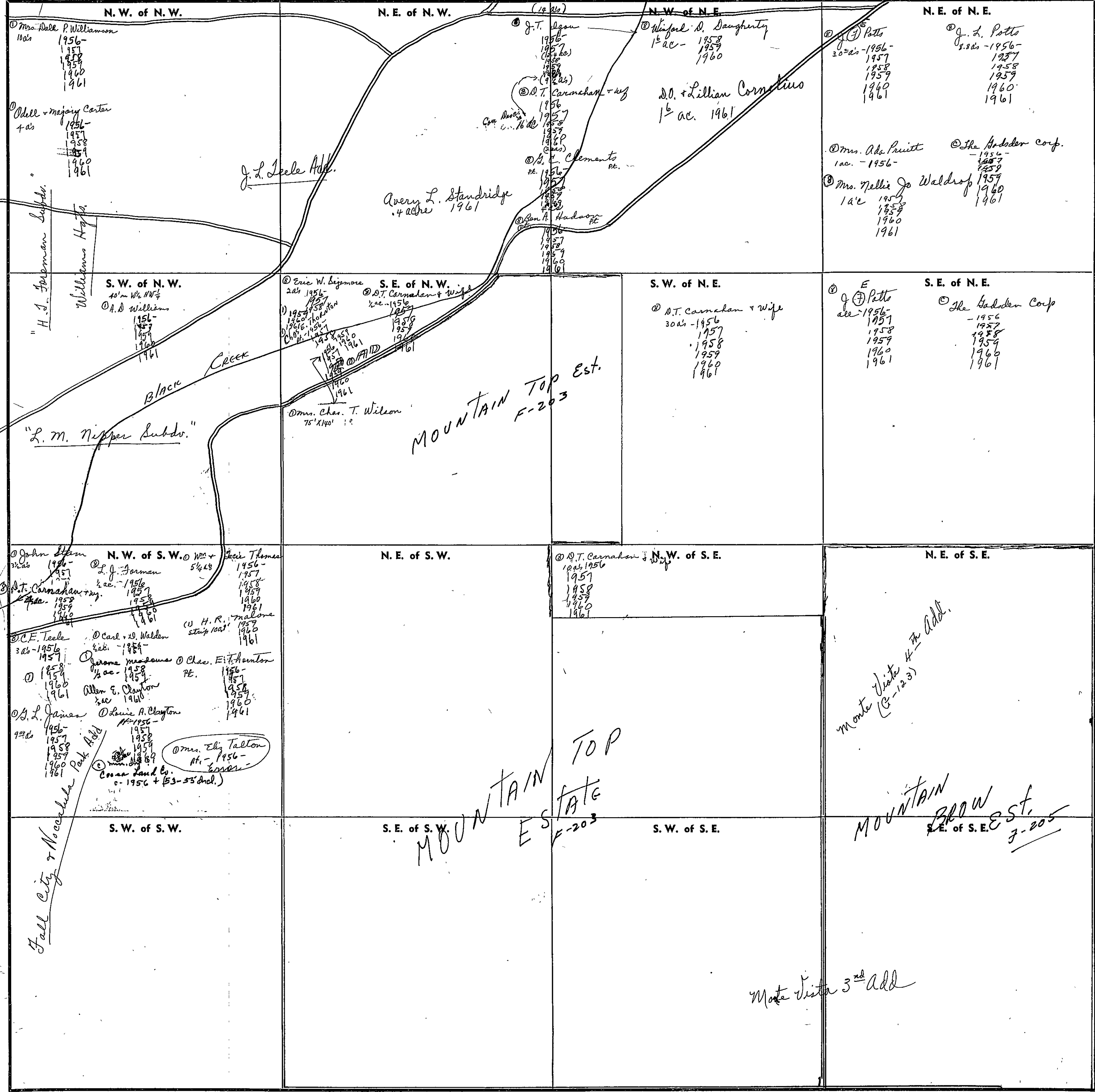
Monte Vista #7 (G-123)

Scale—1 inch=300 Ft.

COUNTY



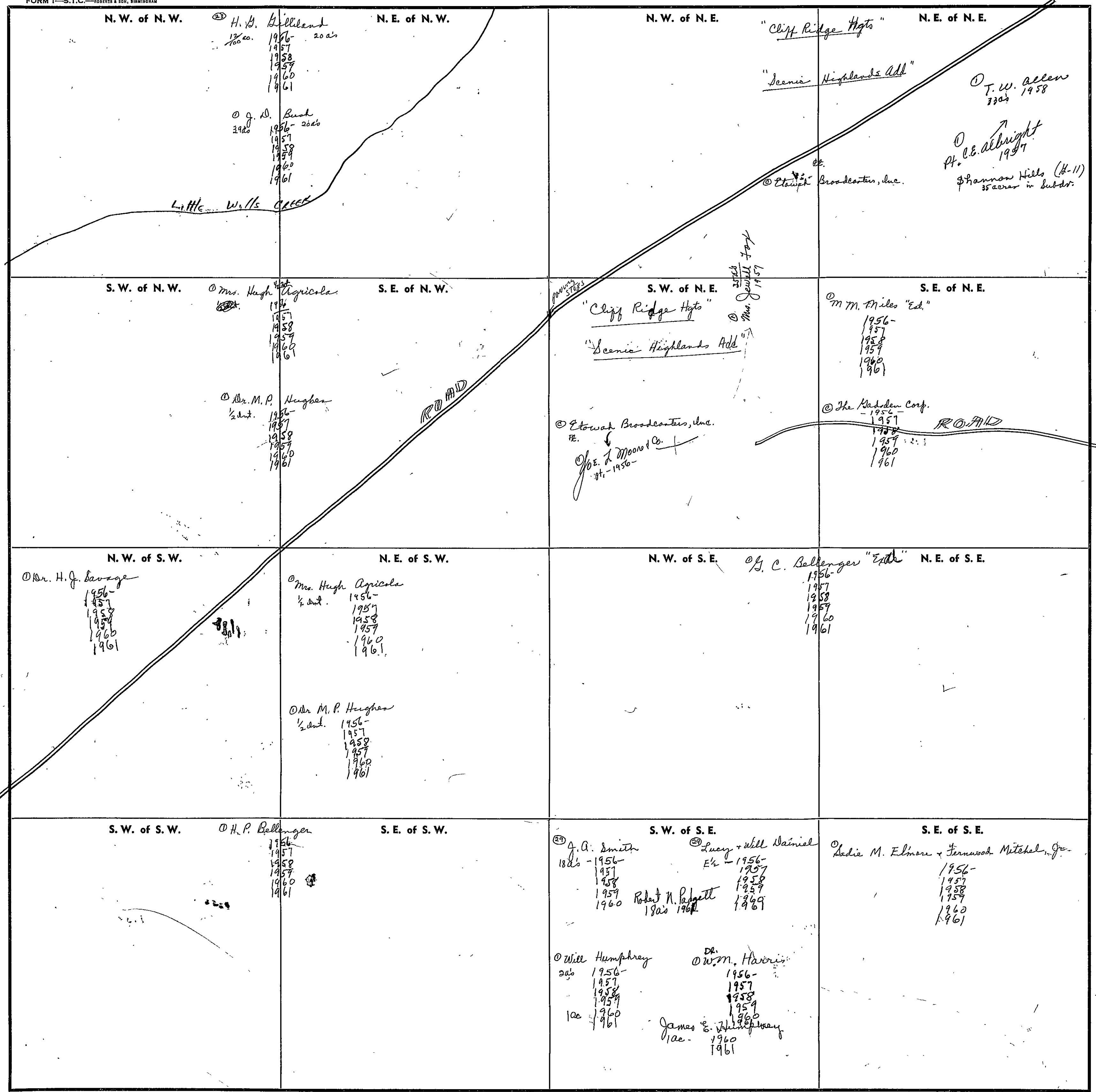
FORM 1—S.T.C.—ROBERTS & SON, BIRMINGHAM



Scale—1 inch—300 Ft.

SECTION 30 TOWNSHIP 11 RANGE 6

FORM 1—S.T.C.—ROBERTS & SON, BIRMINGHAM



Scale—1 inch—300 Ft.

COUNTY _____

SECTION

31

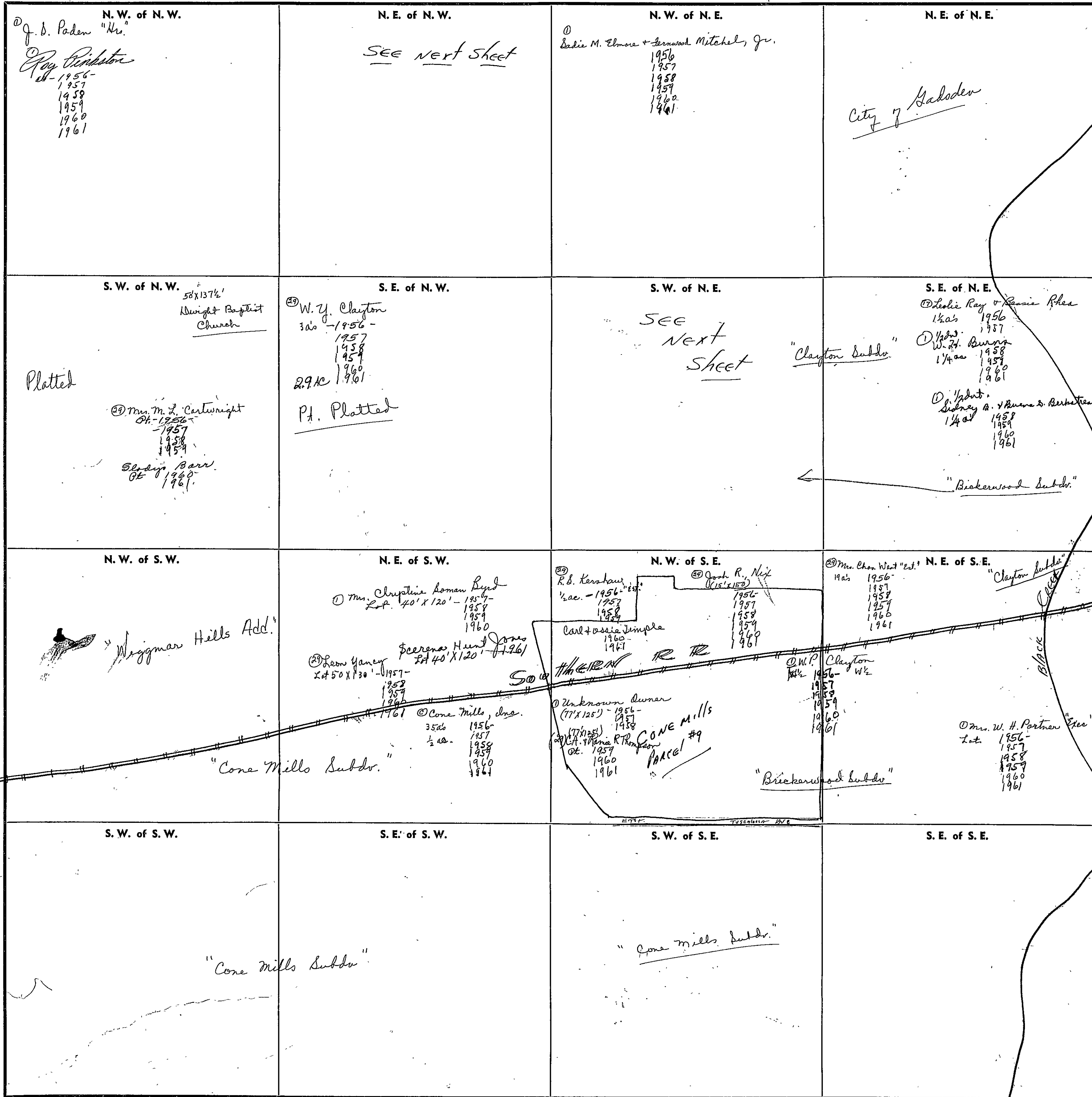
TOWNSHIP

11

RANGE

6

FORM 1-S.T.C.-ROBERTS & SON, BIRMINGHAM



Scale—1 inch=300 Ft.

COUNTY

NE of NW⁴

28 W. J. Clayton
16^{1/2} ac.
1956-
1957
1958
1959
1960
15.2 ac.

28 Mrs. Ina Bellamy
1/2 ac.
1956-
1957
1958
1959
1/2 ac - 1961

28 W. R. Ditch "cat"
2 ac.
1956-
1957
1958
1959
1960

28 David Dee Bellamy
2 lots - 1956-
1957
1958
1959
1960
1961

28 Earl A. Clayton
13^{1/4} ac - 1956-
1957
1958
1959
1960
1961

28 Wm. J. Sweeney
2 ac - 1956-
1957
1958
1959
1960
1961

28 Mrs. J. R. Ware
1 ac.
1956-
1957
1958
1959
1960
1961

28 Charles Bellamy
2^{1/2} ac - 1956-
1957
1958
1959
1960
1961

G. C. Goddard
1/2 ac 1961

Ray D. + Dorothy J. Lankford
2 ac 1961

SW of NE⁴

29 E.A. Rogers
1 ac. - 1956-
1957
1958
1959
1960
1961

29 Frank Padgett
1/2 ac - Platted

29 Ross Clayton
1/2 ac. - 1956-
1957
1958
1959
1960
1961

29 Joe A. Collins
Lot - 1956-
1957
1958
1959
1960
1961

"Clayton Subdiv."

29 Mrs. Bertha Collins
7^{1/2} ac - 1956-
1957
1958
1959
1960
1961

29 Ray D. McLeod
1^{1/2} ac. - 1956-
1957
1958
1959
1960
1961

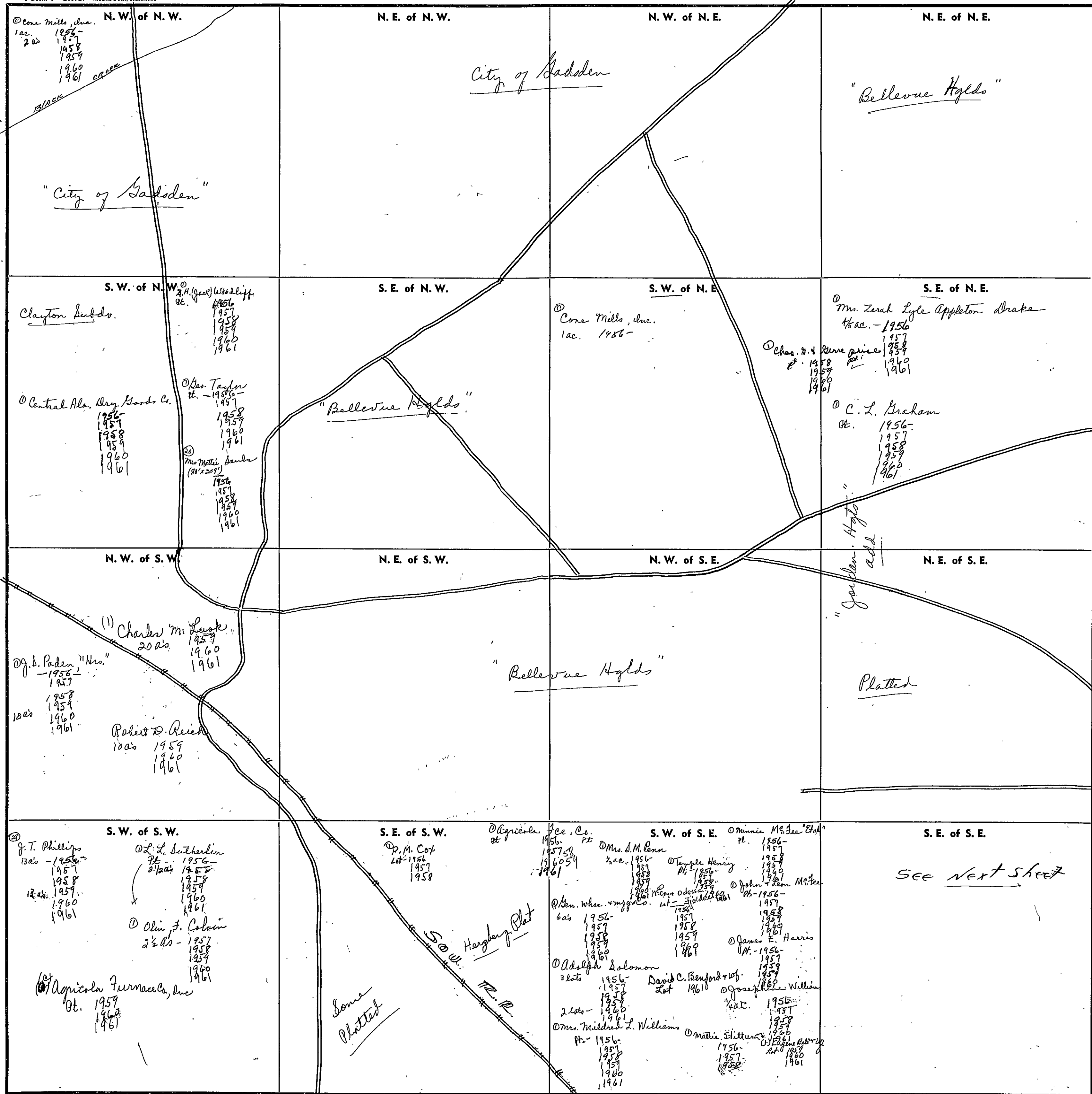
29 Charles P. Hayes
1 ac. - 1956-
1957
1958
1959
1960
1961

29 Letha B. Wynn
1/2 ac

29 T. E. Abernathy Robert D. & Joseph S. Buckwell
60x70^{1/2} 1956- 2^{1/2} ac (10^{1/2}) 1957
15x10^{1/2} 1957 - lot 60x210

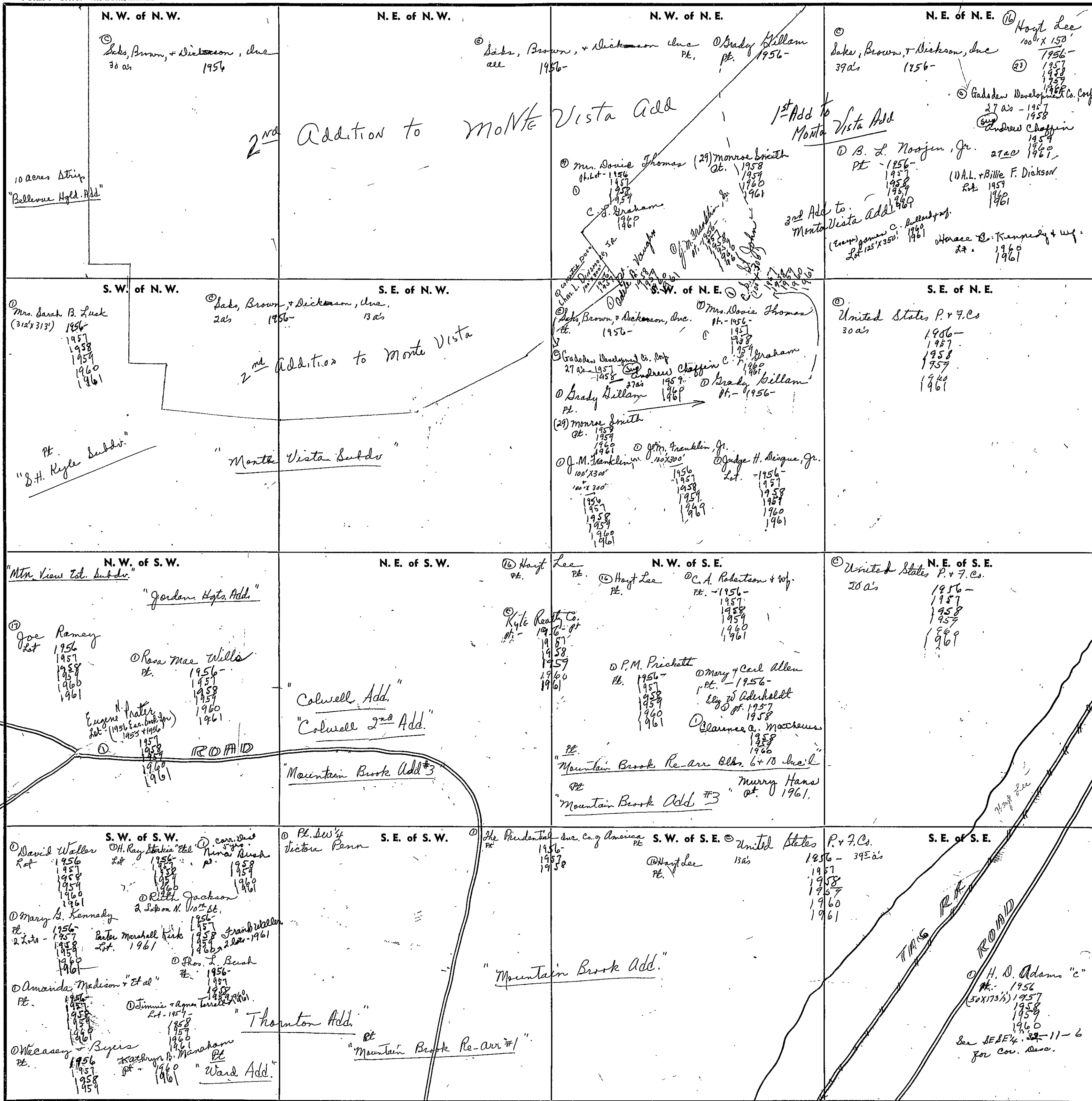
29 W. K. Daniel
1/2 ac - 1956-
1957
1958
1959
1960
1961

FORM 1—S.T.C.—ROBERTS & SON, BIRMINGHAM



Scale—1 inch—300 ft.

FORM 1-S.T.C.-ADVERTS & SON, BIRMINGHAM

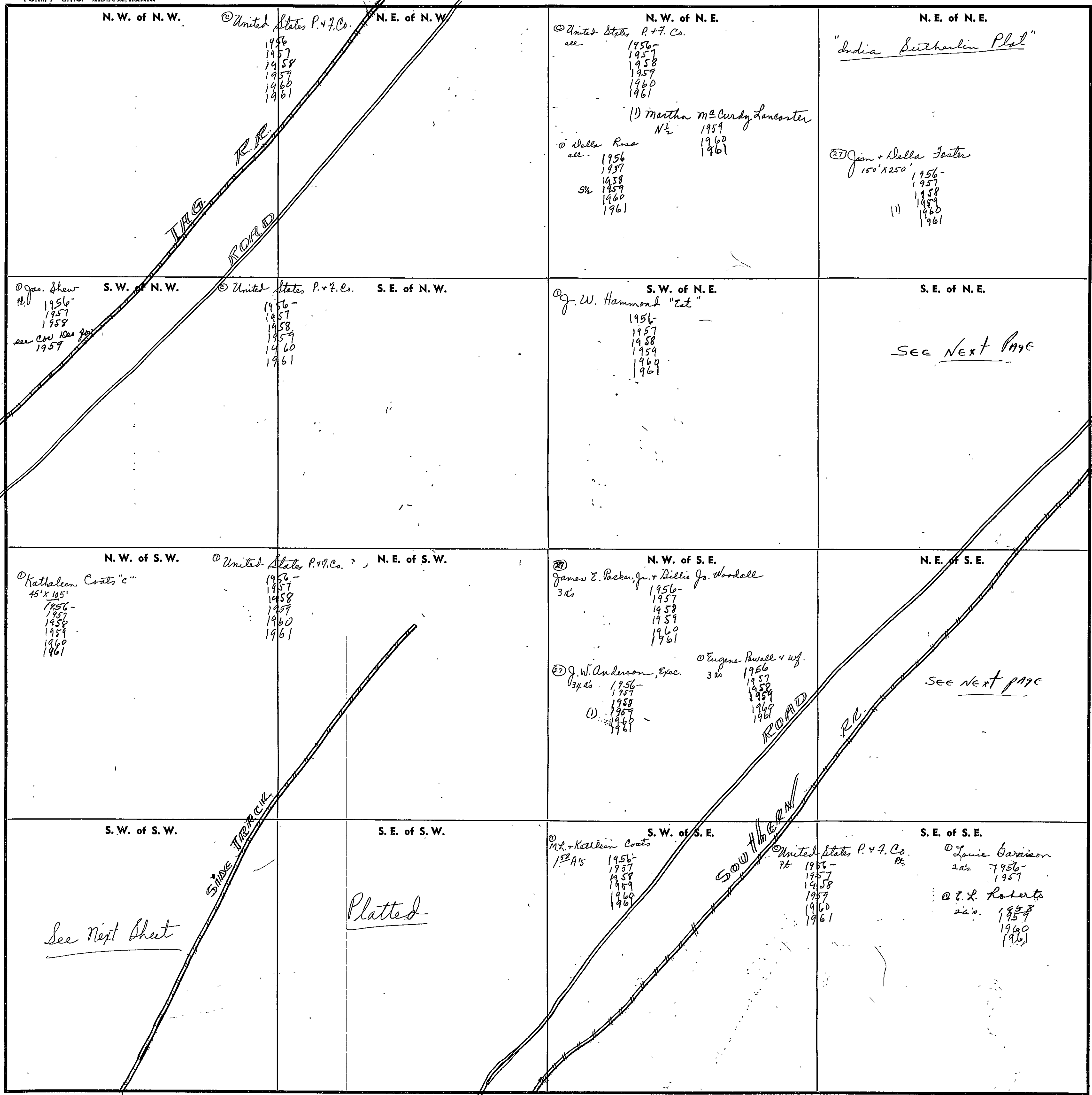


SECTION 34

TOWNSHIP 11

RANGE 6

FORM 1—S.T.C.—ROBERTS & SON, BIRMINGHAM



COUNTY _____

Scale—1 inch=300 Ft.

N. W. of N. W.

© United States P. & F. Co.

N. E. of N. W.

N. W. of N. E.

© United States P. & F. Co.

N. E. of N. E.

"India Sutherland Plot"

1956
1957
1958
1959
1960
1961

1956
1957
1958
1959
1960
1961

(1) Martha McCurdy Lancaster
N.E. 1959
1960
1961

(27) Jim + Della Foster
150' x 250'

1956
1957
1958
1959
1960
1961

S. W. of N. W.

© United States P. & F. Co.

S. E. of N. W.

S. W. of N. E.

J. W. Hammond "Est"

S. E. of N. E.

See Next Page

© Jas. Shaw
1956
1957
1958
see Cas Shaw for
1959

1956
1957
1958
1959
1960
1961

1956
1957
1958
1959
1960
1961

N. W. of S. W.

© United States P. & F. Co.

N. E. of S. W.

N. W. of S. E.

(28) James E. Baker, Jr. + Billie Jo Woodhall
3 a's

N. E. of S. E.

See Next Page

© Kathleen Coats "c"
45' x 105'

1956
1957
1958
1959
1960
1961

1956
1957
1958
1959
1960
1961

(29) J. W. Anderson, Exec.
34 a's
1956
1957
1958
1959
1960
1961

© Eugene Powell + wif.
3 a's
1956
1957
1958
1959
1960
1961

S. W. of S. W.

S. E. of S. W.

S. W. of S. E.

© M. + Kathleen Coats
152 A's

S. E. of S. E.

See Next Sheet

Platted

© Louie Garrison
2 a's
1956
1957

1956
1957
1958
1959
1960
1961

© United States P. & F. Co.
7 a's
1955
1957
1958
1959
1960
1961

© E. L. Roberts
2 a's
1957
1960
1961

SE NE 1/4

Mrs. M. F. Wall
 1/4 ac - 1956
 pt. - 1957
 1958
 1959
 1960
 1961
 Roy & Angeline Robinson
 1/4 ac - 1961
 O. G. W. Pitts
 Lot - 1957
 1958
 1959
 1960
 1961

Mrs. K. M. Elroy
 Pt. 1956-
 1957
 1958
 1959
 1960
 1961

O. C. & Addie Harwood
 Pt. 1956
 1957
 1958
 1959
 1960
 1961

W. J. Bryan & wif
 Lot 1956-
 1957

O. W. J. Winklas
 Pt. 1956-
 1957
 1958
 1959
 1960
 1961

Kermit E. Parker
 Lot 1956
 1957
 1958
 1959
 1960
 1961

Louise Harrison
 1/4 ac - 1956-
 1957

J. L. Smith
 1/4 ac - 1958
 1959
 1960
 1961

Jackson C. Moody
 1/2 ac - 1956-

Calvin C. Henderson
 1/2 ac - 1957
 1958
 1959
 1960
 1961

W. J. Martin & wif
 Pt. 1956-
 1957
 1958
 1959
 1960
 1961

James Shew & wif
 cr. line
 part 1/4 ac. 1958

Henry E. Martin & wif
 Pt. 1957
 1960
 1961

"M.F. Wall Add"

NE SE 1/4

James E. Packer, Jr. & Billie Jo Woodall
 Pt. - 1956-
 1957
 1958
 1959
 1960
 1961

W. M. & Thelma P. Turner
 Lot - 1961

J. M. Simmons Add.
 Pt. 1956-
 1957
 1958
 1959
 1960
 1961

R. C. Quattlebaum
 Pt. - 1956-
 1957
 1958
 1959
 1960
 1961

Elmer Martin
 1/4 ac - 1956-
 1957
 1958
 1959
 1960
 1961

Non Packer & wif.
 Pt. - 1956-
 1957
 1958
 1959
 1960
 1961

V. M. DeMoss
 1/4 ac
 Robert C. Whittle
 1/4 ac - 1956-
 1957
 1958
 1959
 1960
 1961

Hershell Barker
 Lot - 1956-
 1957
 1958
 1959
 1960
 1961

United States P. & T. Co.
 - 1956-
 1957
 1958
 1959
 1960
 1961

Eugene Taylor
 5 ac - 1956-
 1957
 1958
 1959
 1960
 1961

Chas. Edwin Adams
 Pt. - 1956-
 1957
 1958

Mrs Della L. Vinson
 1 ac. 1956-
 1957
 1958
 1959
 1960
 1961

B. J. & Lillie Mae Bauls
 Pt. 1956-
 1957
 1958
 1959
 1960
 1961

Carl Harrison
 1/4 ac - 1956-
 1957
 1958
 1959
 1960
 1961

E. W. Coburn
 3 ac - 1956-
 (see 20-11-6)
 whole - or Carl Monk (see 20-11-6)

E. L. Newberry
 1 ac - 1956-
 1957
 1958
 1959
 1960
 1961

① Jas. E. Clark + Wf.
1 ac. 1956-
1957
1958
1959
1960
1961

① O. Randolph Gibbs
2¹/₂ ac. 1956-
1957
1958
1959
1960
1961

① Lottie Jemison
1 ac. - 1956-
1957
1958
1959
1960
1961

① Mrs. Lula Foster Hammond
22³/₄ ac. 1956-
1957
1958
1959
1960
1961

① Thornton + Reather Henry (1) Lawrence + Mary Hilla
1 ac. 1956-
1957
1958
1959
1960
1961

① Nettie Clark (1) Ralls E. Clark + Wf
1 ac. 1956-
1957
1958
1959
1960
1961
3¹/₁₀₀ ac. 1959
1960
1961

① Jannie Neusmore
pt. - 1956-
1957
1958
1959

Jennie Beel McClain
pt. - 1960
1961

① Albert Elrod + Wf
3¹/₄ ac. 1956-
1957
1958
1959
1960
1961

① United States P. & T. Co.
12 ac. 1956-
1957
1958
1959
1960
1961

① L. O. Balanger
1 ac. 1956-
1957
1958
1959
1960
1961

① Jimmie Green (2) C. W. Yarbrough
pt. 1956-
1957
1958
1/4 ac. 1959
1960
1961

① James Walker → Esther + Belle Rayford
pt. - 1956-
pt. (1 ac) 1957
1958
1959
1960
1961

① Chas. Mayben
1/2 ac. 1956-
1957
1958
1959
1960
1961

SW SW

① H. H. Thompson
2 Lots 1956-
1957
1958

① Fred Lawler "C"
1 ac. - 1956-
1957
1958
1959
1960
1961

① Lawrence + Lannie Vaughn "C"
1 ac + pt. 1956-
1957
1958
1959
1960
1961

① Ernest Johnson
1/4 ac. - 1956-
1957
1958
1959
1960
1961

① Lon Hill
1/2 ac. 1956-
1957
1958
1959
1960
1961

① Joe T. Gibbs
1/2 ac. 1956-
1957
1958
1959
1960
1961

① Wm + Nell F. Hill
1/2 ac. 1956-
1957
1958
1959
1960
1961

① Homer Baker
93³/₁₀₀ ac. - 1956-
1957
1958
1959
1960
1961

James W + Mattie Woods
26 ac. 1956-
1957
1958
1959
1960
1961

① J. C. Holt
50' x 111'
1956-
1957
1958
1959
1960
1961

① Mrs. Willie Gibbs
1 ac. - 1956-
1957
1958
1959
1960
1961

① Will + L. Brown
pt. - 1956-
1957
1958
1959
1960
1961

① Albert Smith "C"
2³/₁₀₀ ac. - 1956-
1957
1958
1959
1960
1961

① Marris + Bessie Oliver
pt. - 1956-
1957
1958
1959
1960

① Tom Miller
306 - 1956-
1957
1958
1959
1960
1961

SECTION

35

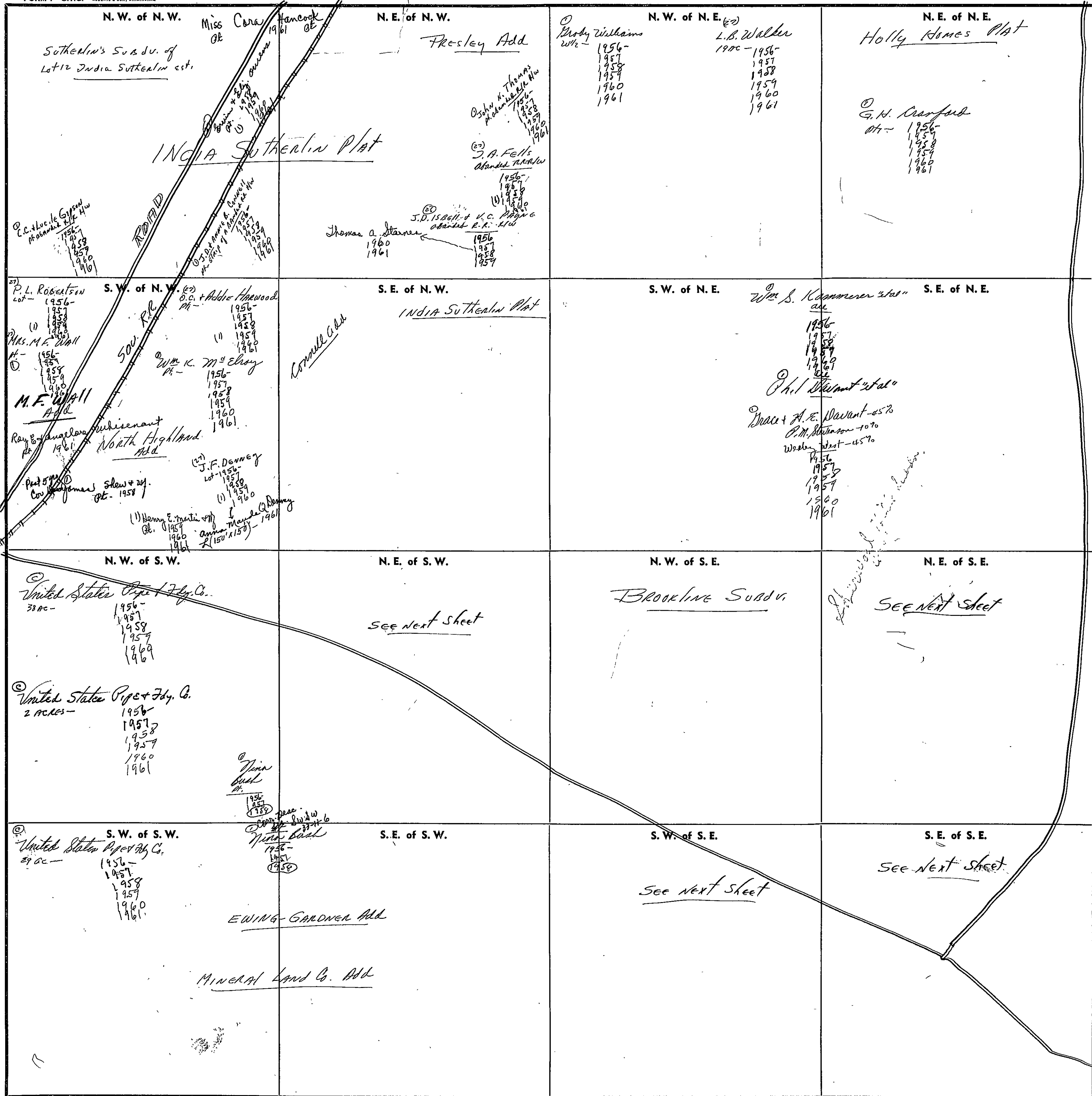
TOWNSHIP

11

RANGE

6

FORM 1—S.T.C.—ROBERTS & SON, BIRMINGHAM



COUNTY

Scale—1 inch=300 Ft.

Section 35

Township 11

Range 6

NE SW 1/4

(21) Calvin Sauls Jr.
3/4 ac - 1956 -
1957
1958
1959
1960
1961

(22) Roy Spauls
3/4 ac lot
1956 -
1957
1958
(1) 1959
1960
1961

(23) Walter Kershaw
1/4 -

L. H. L. Maddox of Helen

W. L. Artwell
1 ac -
1957
1958
1959
1960
1961

(24) S. C. M. Carver
1 ac - 1956 -
1957
1958
(1) 1959

(25) Nina Buel
1/4 -
1956
1957
1958
none

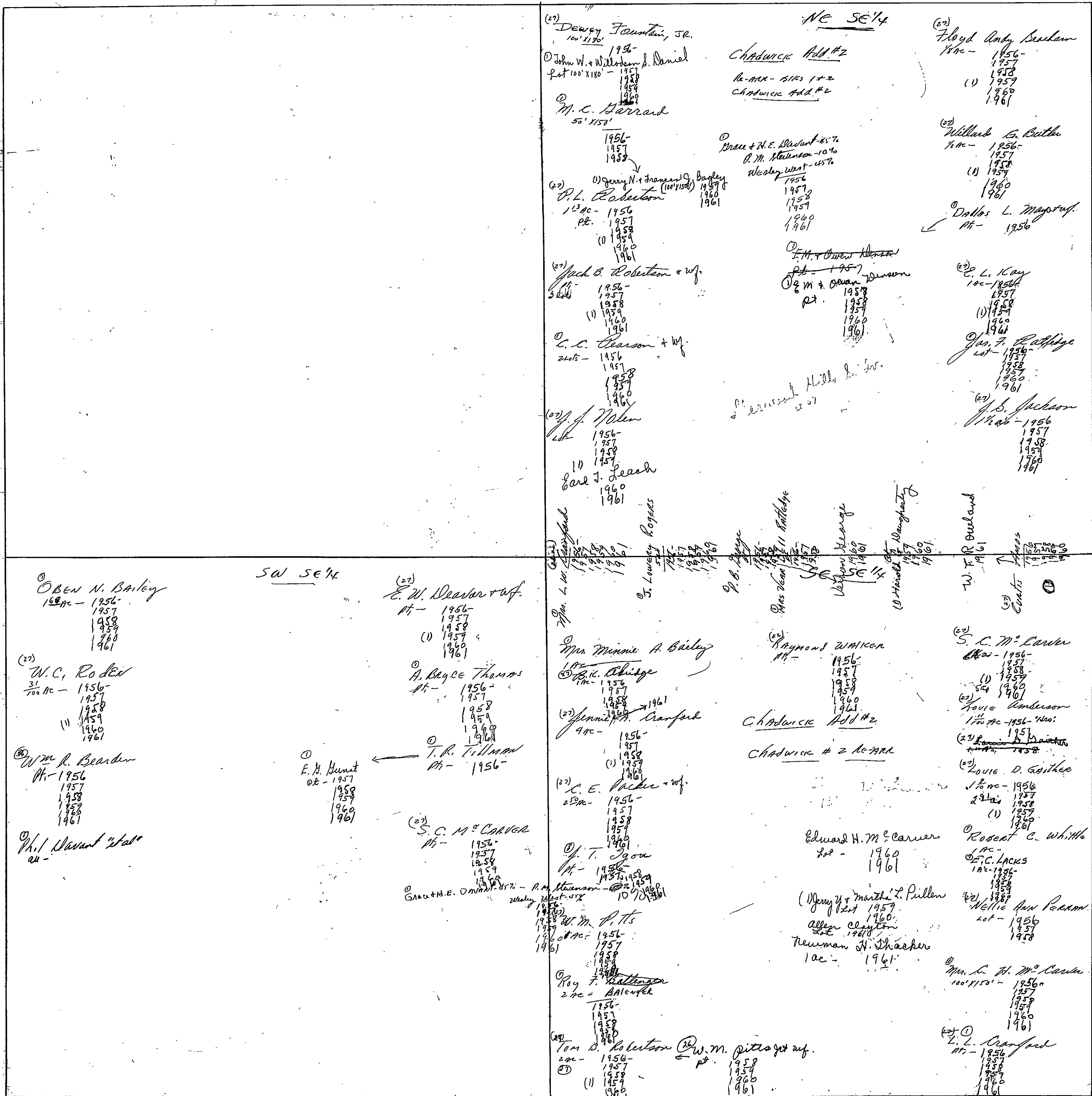
(26) J. Emmet Jackson
1/4 - 1956 -
1957
(1) 1958
1959
1960
1961

(27) Mrs. Joyce Sauls Padon
1 ac -
1956 -
1957
1958
(1) 1959
1960
1961

(28) ~~M. J. ...~~

Clinton W. McCarver
1 ac. 1960
1961

Agriculture 1st Add to No. 16/16.



(27) Dewey Fountain, Jr.
100' x 120'
1956-
1957
1958
1959
1960
1961

John W. & William D. Daniel
Lot 100' x 180'
1956-
1957
1958
1959
1960
1961

M.C. Harvard
55' x 150'
1956-
1957
1958

NE SE 1/4
Chadwick Add #2
1/2 ac - 1103 1st 2
Chadwick Add #2

(27) Floyd Aubrey Benham
1/2 ac - 1956-
1957
1958
1959
1960
1961

(27) Jerry N. & Frances G. Bagley
(100' x 150')
1956-
1957
1958
1959
1960
1961

P.L. Robertson
1 1/2 ac - 1956-
1957
1958
1959
1960
1961

Grace & H.E. Stewart - 45%
P.M. Stevenson - 10%
Wesley Stewart - 45%
1956
1957
1958
1959
1960
1961

(27) Willard E. Butler
1/2 ac - 1956-
1957
1958
1959
1960
1961

Dallas L. Maynard
1/2 ac - 1956

(27) Jack B. Robertson & wife
3/4 ac
1956-
1957
1958
1959
1960
1961

L.M. & Owen Jensen
1/2 ac - 1957
1958
1959
1960
1961

(27) L. Kay
1 ac - 1956-
1957
1958
1959
1960
1961

Jan. F. Radtke
Lot - 1956-
1957
1958
1959
1960
1961

C.C. Pearson & wife
2 ac - 1956-
1957
1958
1959
1960
1961

Personal High L. Br.
1956-
1957
1958
1959
1960
1961

(27) J. Nelson
Lot
1956-
1957
1958
1959
1960
1961

Earl J. Leach
1960
1961

(27) J.B. Jackson
1/2 ac - 1956-
1957
1958
1959
1960
1961

Owen N. Bailey
1 1/2 ac - 1956-
1957
1958
1959
1960
1961

SW SE 1/4

(27) E.W. Deader & wife
1/2 ac - 1956-
1957
1958
1959
1960
1961

(27) W.C. Rodev
3/4 ac - 1956-
1957
1958
1959
1960
1961

A. Bryce Thomas
1/2 ac - 1956-
1957
1958
1959
1960
1961

(27) W.M. R. Bearden
1/2 ac - 1956-
1957
1958
1959
1960
1961

E.H. Hunt
1/2 ac - 1957
1958
1959
1960
1961

T.R. Tillman
1/2 ac - 1956-

Phil Stewart
1/2 ac -

(27) S.C. M^{rs} Carver
1/2 ac - 1956-
1957
1958
1959
1960
1961

Mrs. Mammie A. Bailey
1 ac -
1956-
1957
1958
1959
1960
1961

(27) Jennie H. Cranford
4 ac - 1956-
1957
1958
1959
1960
1961

(27) L.E. Packer & wife
2 1/2 ac - 1956-
1957
1958
1959
1960
1961

(27) W.M. Pitts
1/2 ac - 1956-
1957
1958
1959
1960
1961

Roy F. Batterson
2 ac - 1956-
1957
1958
1959
1960
1961

(27) Tom D. Robertson
2 ac - 1956-
1957
1958
1959
1960
1961

Raymond Walker
1/2 ac - 1956-
1957
1958
1959
1960
1961

Chadwick Add #2
Chadwick # 2 1/2 ac - 1956-

Edward H. M^{rs} Carver
Lot - 1960
1961

(27) Mary & Martha L. Pullen
1/2 ac - 1956-
1957
1958
1959
1960
1961

Allen Clayton
1/2 ac - 1961

Newman H. Thacker
1 ac - 1961

(27) S.C. M^{rs} Carver
1/2 ac - 1956-
1957
1958
1959
1960
1961

(27) Louie D. Gaitheo
1/2 ac - 1956-
1957
1958
1959
1960
1961

Robert C. Whittle
1 ac -
1960
1961

(27) Nellie Ann Pearson
1/2 ac - 1956-
1957
1958
1959
1960
1961

Mrs. L. H. M^{rs} Carver
100' x 150' - 1956-
1957
1958
1959
1960
1961

(27) L.L. Cranford
1/2 ac - 1956-
1957
1958
1959
1960
1961

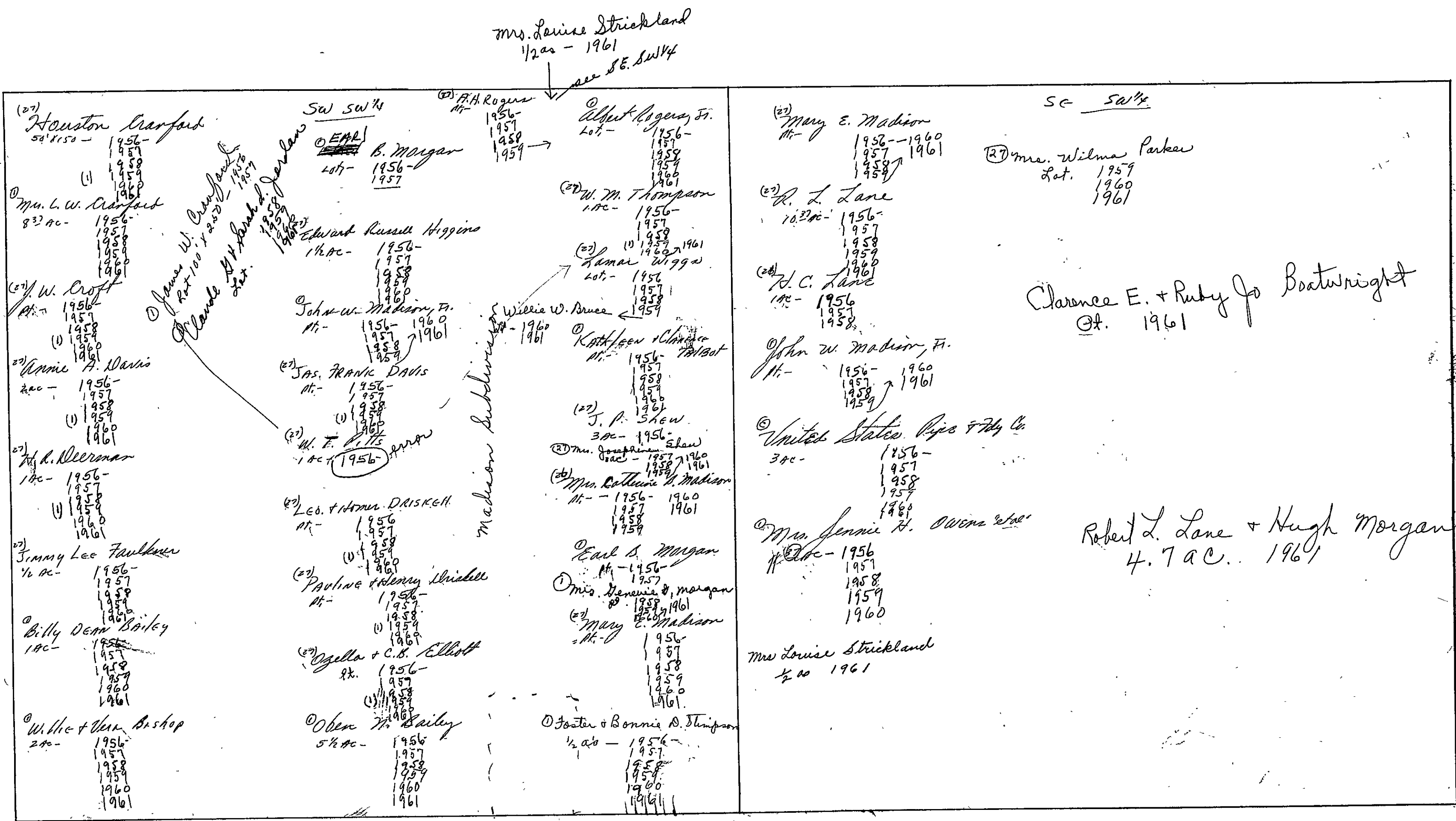
FORM 1—S.T.C.—ROBERTS & SON, BIRMINGHAM

<p>N. W. of N. W.</p> <p><i>B. R. Pegram add</i></p>	<p>N. E. of N. W.</p>	<p>N. W. of N. E.</p> <p>① Mrs. Rosa L. Newberry "est." + T. C. Newberry "est." all - 1956- 1957 1958 1959 1960 1961</p> <p><i>Presley add</i></p>	<p>N. E. of N. E.</p> <p>(22) Jas. + Eva Backs 5/8 ac - 1956 1957 1958 1959 1960 1961</p> <p><i>A. E. Newman add</i></p> <p>Vernon Watson 5/8 ac - 1961</p> <p>Mrs. Mary E. Brewer 5/8 - 1956- 1957 1958 1959 1960 1961</p>
<p>S. W. of N. W.</p> <p><i>B. R. Pegram add</i></p> <p><i>Ward-Ewing add</i></p>	<p>S. E. of N. W.</p>	<p>S. W. of N. E.</p> <p>① Mrs. Rosa L. Newberry "est." + T. C. Newberry "est." 32 1/2 ac - 1956 1957 1958 1959 1960 1961</p> <p>(22) J. S. Jackson 7 ac - 1956- 1957 1958 1959 1960 1961</p>	<p>S. E. of N. E.</p> <p>(22) Mrs. Carrie Boyd 1 ac - 1956- 1957 1958 1959 1960 1961</p> <p>(22) Mrs. L. E. King 1 ac - 1956- 1957 1958 1959 1960 1961</p> <p>(22) Mrs. L. E. King 12 ac - 1956- 1957 1958 1959 1960 1961</p> <p>(22) Mrs. L. E. King 1 ac - 1956- 1957 1958 1959 1960 1961</p> <p><i>BICKERWOOD add</i></p>
<p>N. W. of S. W.</p> <p><i>Ward Ewing add</i></p> <p><i>See 3</i></p>	<p>N. E. of S. W.</p>	<p>N. W. of S. E.</p> <p><i>BICKERWOOD add</i></p> <p>① Geo. + Jan. King 5/8 ac - 1956- 1957 1958 1959 1960 1961</p> <p>① Mrs. Rosa Newberry "est." + T. C. Newberry "est." 33 1/2 ac - 1956- 1957 1958 1959 1960 1961</p>	<p>N. E. of S. E.</p> <p>① Geo. + Jan. King 2 1/2 ac - 1956- 1957 1958 1959 1960 1961</p>
<p>S. W. of S. W.</p> <p><i>See Special Sheet following</i></p>	<p>S. E. of S. W.</p>	<p>S. W. of S. E.</p> <p>Mrs. Sarah B. Lusk all - 1956- 1957 1958 1959 1960 1961</p>	<p>S. E. of S. E.</p> <p>① Geo. + Jan. King all - 1956- 1957 1958 1959 1960 1961</p>

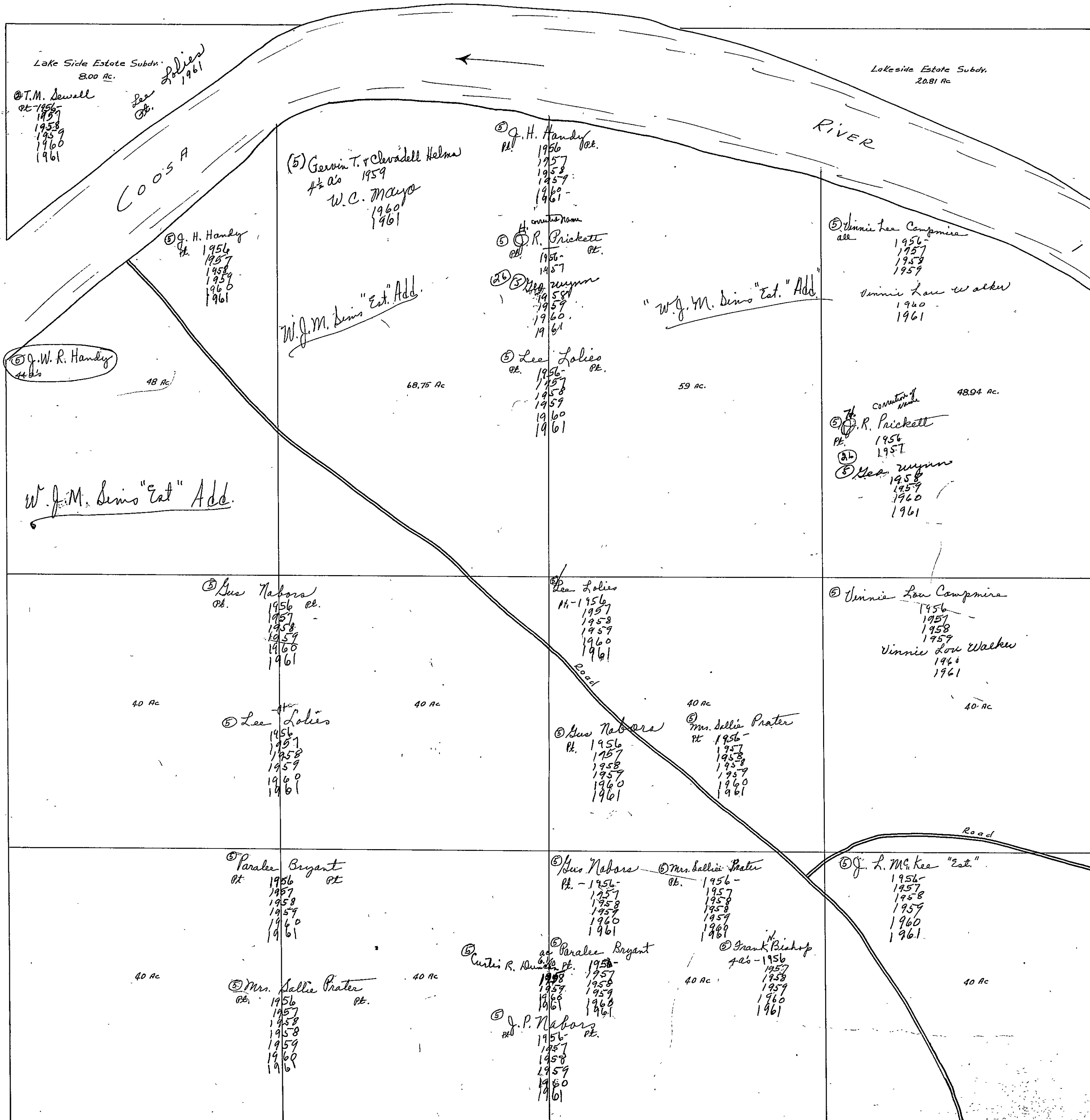
Commuter Lines Jan 1954-1955

Scale—1 inch=300 Ft.

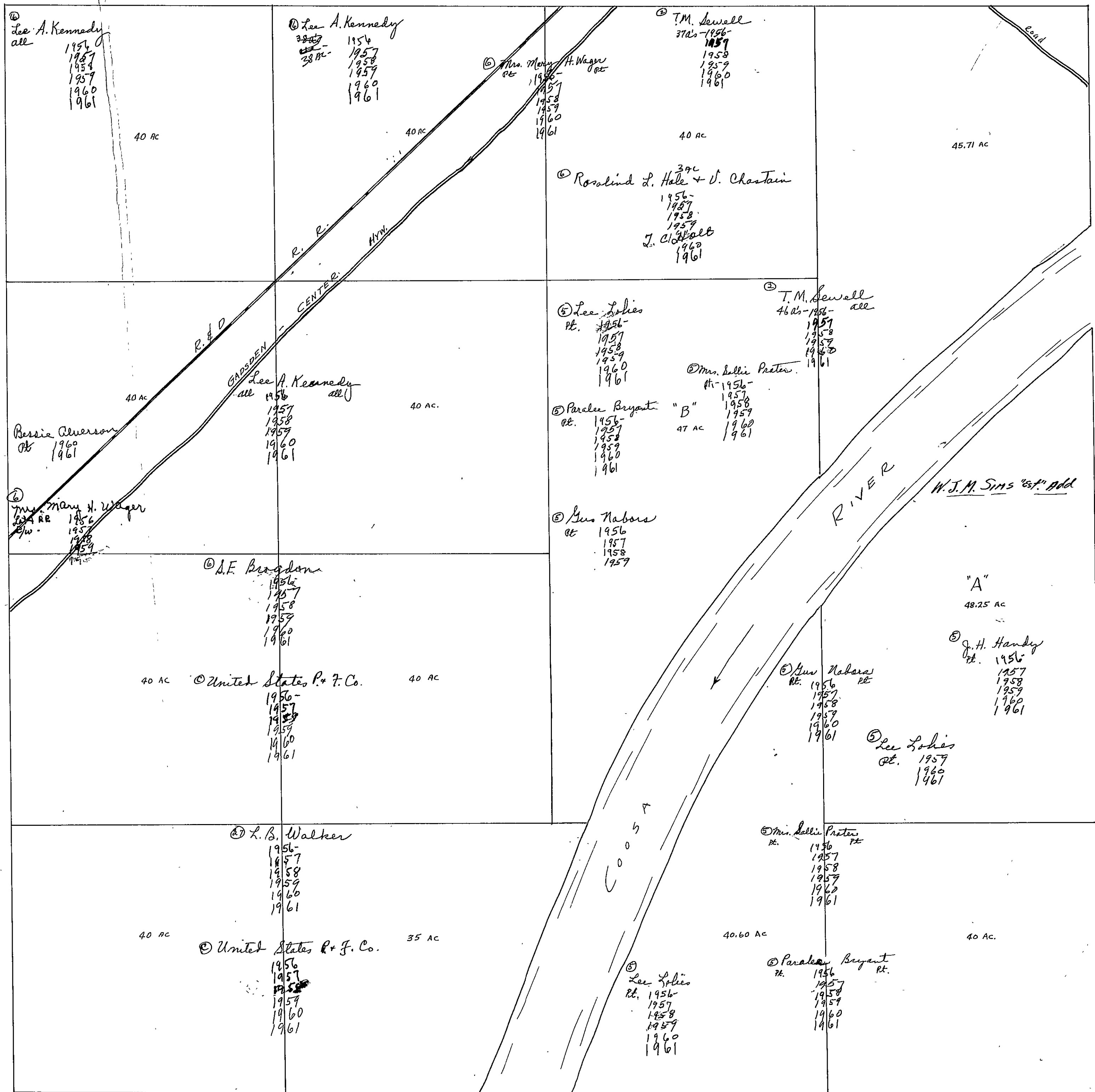
COUNTY _____



SEC. 1, TP. 11 R. 7E.



SEC. 2, TP 11, R. 7E.



SECTION

3

TOWNSHIP

11

RANGE

7

FORM 1—S.T.C.—ROBERTS & SON, BIRMINGHAM

<p>N. W. of N. W.</p> <p>① Wm. D. Wilson 1956- 1957 1958 1959 1960 1961</p>	<p>N. E. of N. W.</p> <p>① Arthur J. Baldwin 1956- 1957 ① Philip H. Haselton all 1958 1959 1960 1961</p>	<p>N. W. of N. E.</p> <p>① R. A. Jones 1956- 1957 1958 1959 Luther A. Green 1960 1961</p>	<p>N. E. of N. E.</p> <p>① Lee A. Kennedy 1956- 1957 1958 1959 1960 1961</p>
<p>S. W. of N. W.</p> <p>① Arthur J. Baldwin 1956- 1957 ① Philip H. Haselton all 1958 1959 1960 1961</p>	<p>S. E. of N. W.</p>	<p>S. W. of N. E.</p> <p>① Millie Craft "C" 1956- 1957 1958 1959 1960 1961</p>	<p>S. E. of N. E.</p> <p>① Lee A. Kennedy 1956- 1957 1958 1959 1960 1961</p> <p>① Mrs. Barbara Wager 1956- 1957 1958 1959 1960 1961</p>
<p>N. W. of S. W.</p> <p>① Dr. J. W. Lawrence 1956- 1957 1958 1959 1960 1961</p> <p>① United States P. & F. Co. 1956- 1957 1958 1959 1960 1961</p>	<p>N. E. of S. W.</p> <p>① Miss Helma Holmes 1956- 1957 1958</p> <p>① Clarence W. Martin & Wif 1957 1960 1961</p>	<p>N. W. of S. E.</p> <p>① Millie Craft "C" 1956- 1957 1958 1959 1960 1961</p>	<p>N. E. of S. E.</p> <p>① L. E. Bradford 5 ac - 1956- 1957 1958 1959 1960 1961</p> <p>① L. B. Walker 1 ac - 1956- 1957 1958 1959 1960 1961</p> <p>① United States P. & F. Co. 1956- 1957 1958 1959 1960 1961</p>
<p>S. W. of S. W.</p> <p>① H. W. Holmes 35 ac - 1956- 1957 1958 1959 1960 1961</p> <p>① H. A. Holmes 1 ac - 1956- 1957 1958 1959 1960 1961</p> <p>① Dorothy A. Money 1 ac - 1956- 1957 1958 1959 1960 1961</p>	<p>S. E. of S. W.</p> <p>① Miss Helma Holmes 1956- 1957 1958</p> <p>① Clarence W. Martin & Wif 1957 1960 1961</p>	<p>S. W. of S. E.</p> <p>① Millie Craft "C" 1956- 1957 1958 1959 1960 1961</p> <p>① C. H. Compromise 35 ac - 1956- 1957 1958 1959</p> <p>Southern R.R.</p>	<p>S. E. of S. E.</p> <p>① L. B. Walker 1 ac - 1956- 1957 1958 1959 1960 1961</p> <p>① United States P. & F. Co. 1956- 1957 1958 1959 1960 1961</p>

Scale—1 inch=300 Ft.

COUNTY

SECTION

4

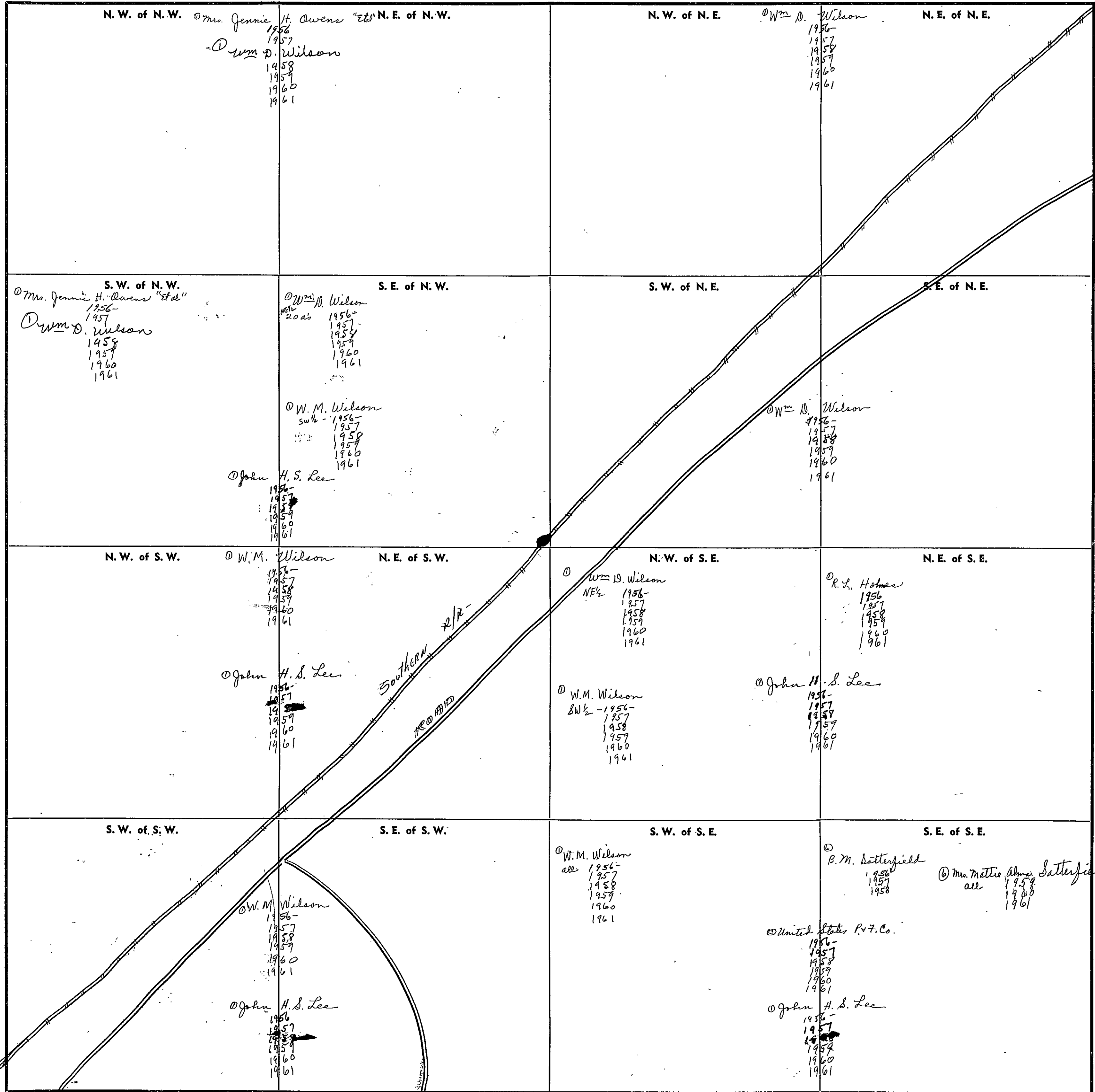
TOWNSHIP

11

RANGE

7

FORM 1—S.T.C.—ROBERTS & SON, BIRMINGHAM



Scale—1 inch=300 Ft.

COUNTY

FORM 1—S.T.C.—BORETS & SON, BIRMINGHAM

<p>N. W. of N. W.</p> <p>① W.T. Cushion 1956- 1957 1958 1959 1960 1961</p> <p>① Phil Davant "etal"</p>	<p>N. E. of N. W.</p>	<p>N. W. of N. E.</p> <p>① S. J. Miller 1956- 1957 1958 1959 1960 1961</p> <p>① Phil Davant "etal"</p>	<p>N. E. of N. E.</p> <p>① S. H. Shelton 1956</p>
<p>S. W. of N. W.</p> <p>① S. J. Miller 1956 1957 1958 1959 1960 1961</p> <p>① Phil Davant "etal"</p>	<p>S. E. of N. W.</p>	<p>S. W. of N. E.</p> <p>① S. J. Miller 1956 1957 1958 1959 1960 1961</p> <p>① Phil Davant "etal"</p>	<p>S. E. of N. E.</p> <p>① S. H. Shelton 1956</p> <p>① S. J. Miller 1956 1957 1958 1959 1960 1961</p>
<p>see section line E 1/2 N 1/4 & line SE 1/4 -</p>			
<p>① Grace + H. E. Davant - 45% + P. M. STEVENS - 10% + Wesley West - 45%</p>			
<p>N. W. of S. W.</p> <p>① S. J. Miller 1956- 1957 1958 1959 1960 1961</p> <p>① Phil Davant "etal"</p>	<p>N. E. of S. W.</p>	<p>N. W. of S. E.</p> <p>① J. H. Barry 1956 1957 1958 1959 1960 1961</p> <p>① Phil Davant "etal"</p>	<p>N. E. of S. E.</p>
<p>S. W. of S. W.</p> <p>① S. J. Miller 1956- 1957 1958 1959 1960 1961</p> <p>① Phil Davant "etal"</p>	<p>S. E. of S. W.</p>	<p>S. W. of S. E.</p> <p>① J. H. Barry 1956 1957 1958 1959 1960 1961</p> <p>① Phil Davant "etal"</p>	<p>S. E. of S. E.</p> <p>① R. R. Johnston + wife 1956 1957 1958 1959 1960 1961</p>

Scale—1 inch=300 Ft.

COUNTY _____

SECTION

6

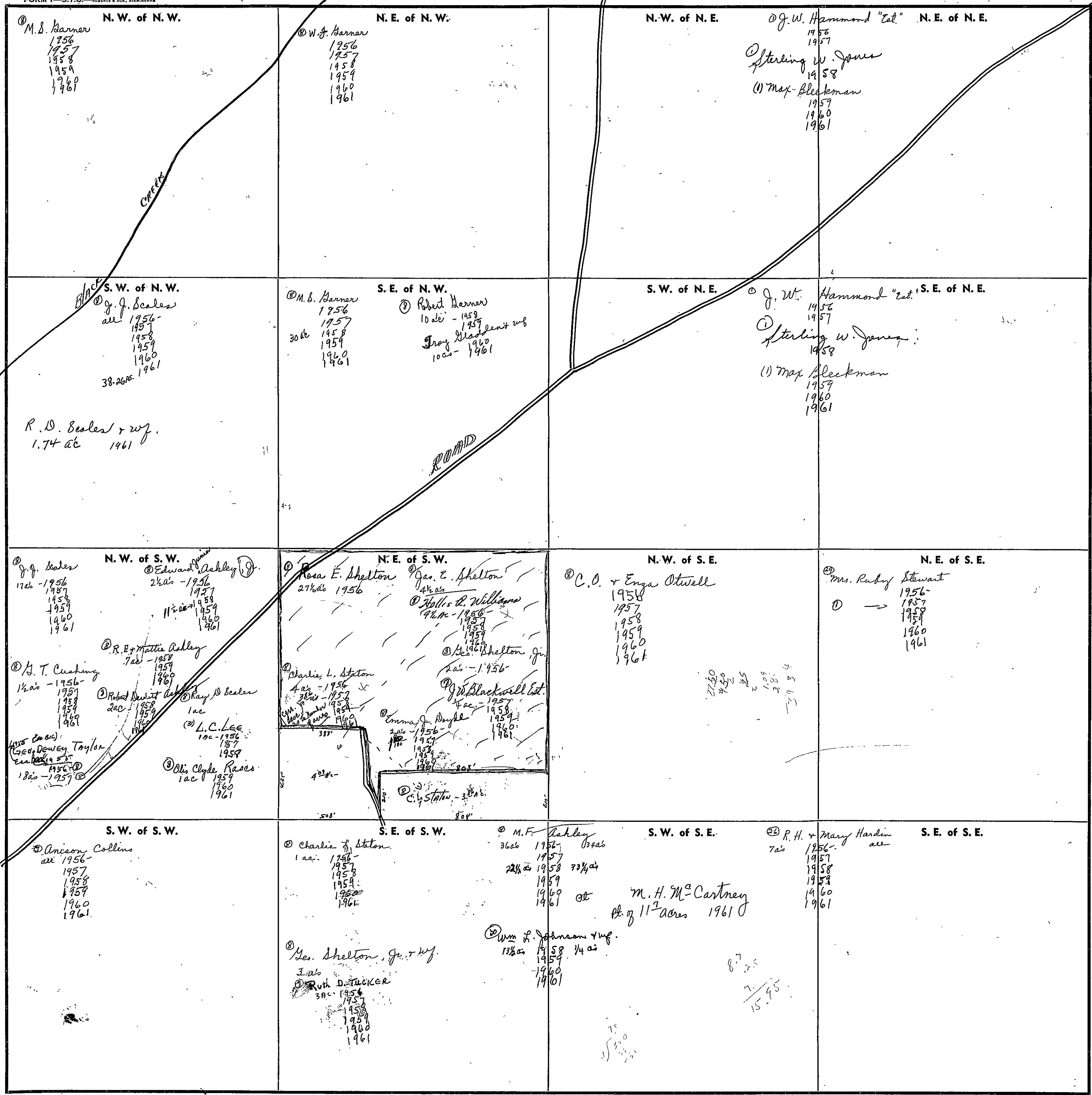
TOWNSHIP

11

RANGE

7

FORM 1—S.T.C.—ROBERTS & SON, BIRMINGHAM



Scale—1 inch=300 Ft.

COUNTY

SECTION

7

TOWNSHIP

11

RANGE

7

FORM 1—S.T.C.—ROBERTS & SON, BIRMINGHAM

<p>N. W. of N. W.</p> <p>© Mrs. Means, Sr. 1956 1957 1958 1959 1960 1961</p> <p>© Phil Davant "Etal"</p>	<p>N. E. of N. W.</p> <p>© H. L. Copfield & 1/2 Bobbie 1956 1957 1958 1959 1960 1961</p> <p>William L. Holcombe 3/4 ac 1961</p> <p>Laurence B. Owens Jr. 2 ac 1960 Ese Bk. 1961</p> <p>Ruth D. Tucker 2 1/2 ac 1960 1961</p> <p>Ressie D. Herring 1/2 ac 1960 1961</p>	<p>N. W. of N. E.</p> <p>© M. F. Ashley 1956 1957 1958 1959 1960 1961</p> <p>M. H. McCartney Et. of 11 1/2 ac 1961</p> <p>© Phil Davant "Etal"</p> <p>© Drace + H. E. Davant - 45% P. M. Stevenson - 10% Wesley West - 45% 1956 1957 1958 1959 1960 1961</p>	<p>N. E. of N. E.</p> <p>© R. H. + Mary Hardin 1956 1957 1958 1959 1960 1961</p>
<p>S. W. of N. W.</p> <p>© Mrs. Res. P. Means 1956 1957 1958 1959 1960 1961</p> <p>© Phil Davant "Etal"</p>	<p>S. E. of N. W.</p> <p>© Joe C. Pinnett + wj.</p> <p>© Dr. J. H. Barry 1956 1957 1958 1959 1960 1961</p>	<p>S. W. of N. E.</p> <p>© Mrs. Means, Sr. 1956 1957 1958 1959 1960 1961</p>	<p>S. E. of N. E.</p> <p>© J. H. Barry 1956 1957 1958 1959 1960 1961</p> <p>© Phil Davant "Etal"</p> <p>© Drace + H. E. Davant - 45% P. M. Stevenson - 10% Wesley West - 45% 1956 1957 1958 1959 1960 1961</p>
<p>N. W. of S. W.</p> <p>© H. P. Wiggo 1956 1957 1958 1959</p> <p>Bobby Joe Warren 1960 1961</p>	<p>N. E. of S. W.</p> <p>© J. H. Barry 1956 1957 1958 1959 1960 1961</p> <p>© Phil Davant "Etal"</p> <p>© Drace + H. E. Davant - 45% Wesley West - 45% P. M. Stevenson - 10% 1956 1957 1958 1959 1960 1961</p>	<p>N. W. of S. E.</p>	<p>N. E. of S. E.</p> <p>© W. M. Wilson 1956 1957 1958 1959 1960 1961</p> <p>© John H. S. Lee 1956 1957 1958 1959 1960 1961</p>
<p>S. W. of S. W.</p> <p>© United States P + F. Co. 1956 1957 1958 1959 1960 1961</p>	<p>S. E. of S. W.</p>	<p>S. W. of S. E.</p> <p>© John H. S. Lee 1956 1957 1958 1959 1960 1961</p>	<p>S. E. of S. E.</p> <p>© United States Pipe + F. Co. 16± ac 1956 1957 1958 1959 1960</p> <p>© John H. S. Lee 22 ac 1956 1957 1958 1959 1960 1961</p>

Scale—1 inch=300 Ft.

COUNTY

SECTION

8

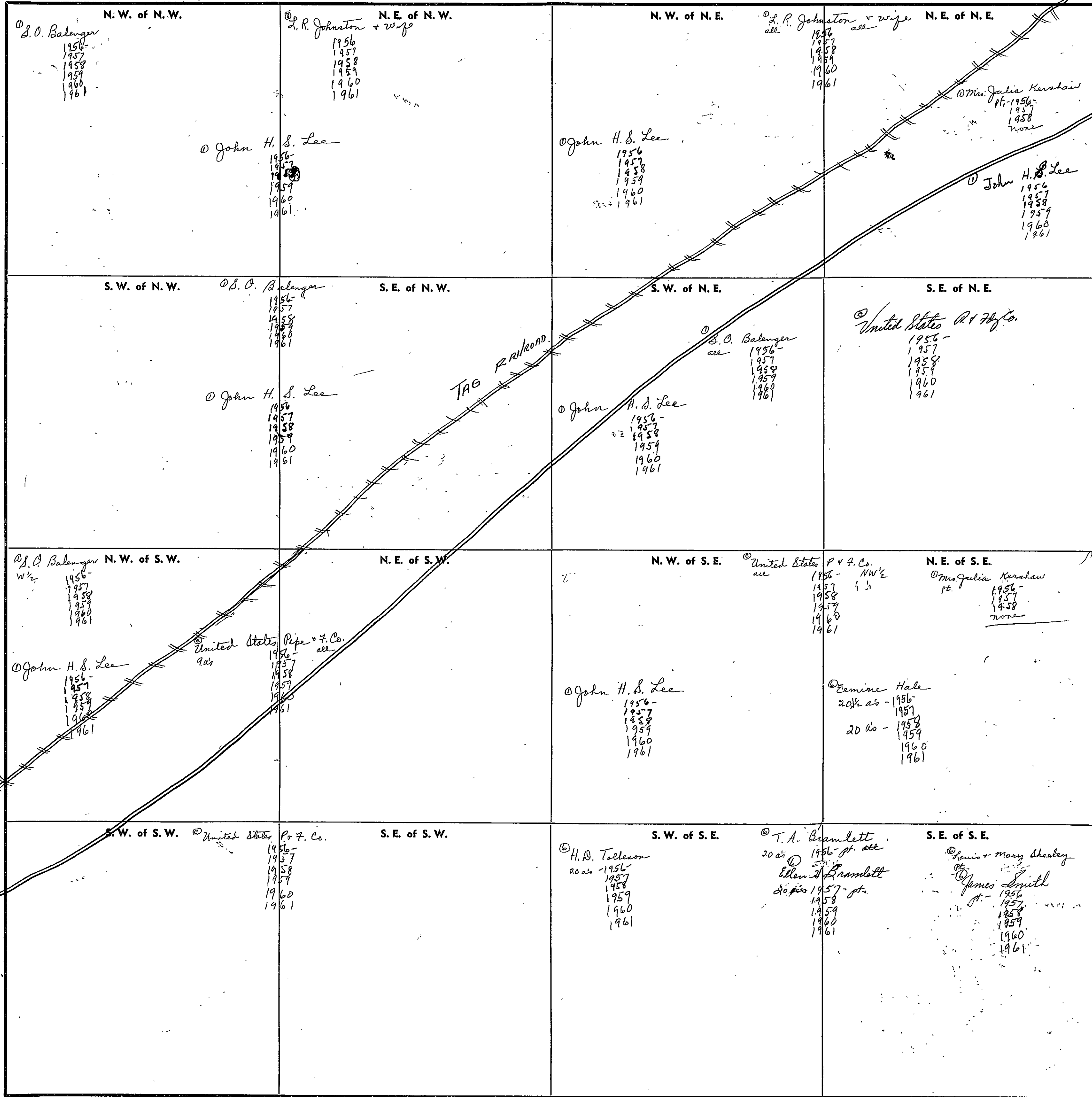
TOWNSHIP

11

RANGE

7

FORM 1—S.T.C.—ROBERTS & SON, BIRMINGHAM



Scale—1 inch—300 Ft.

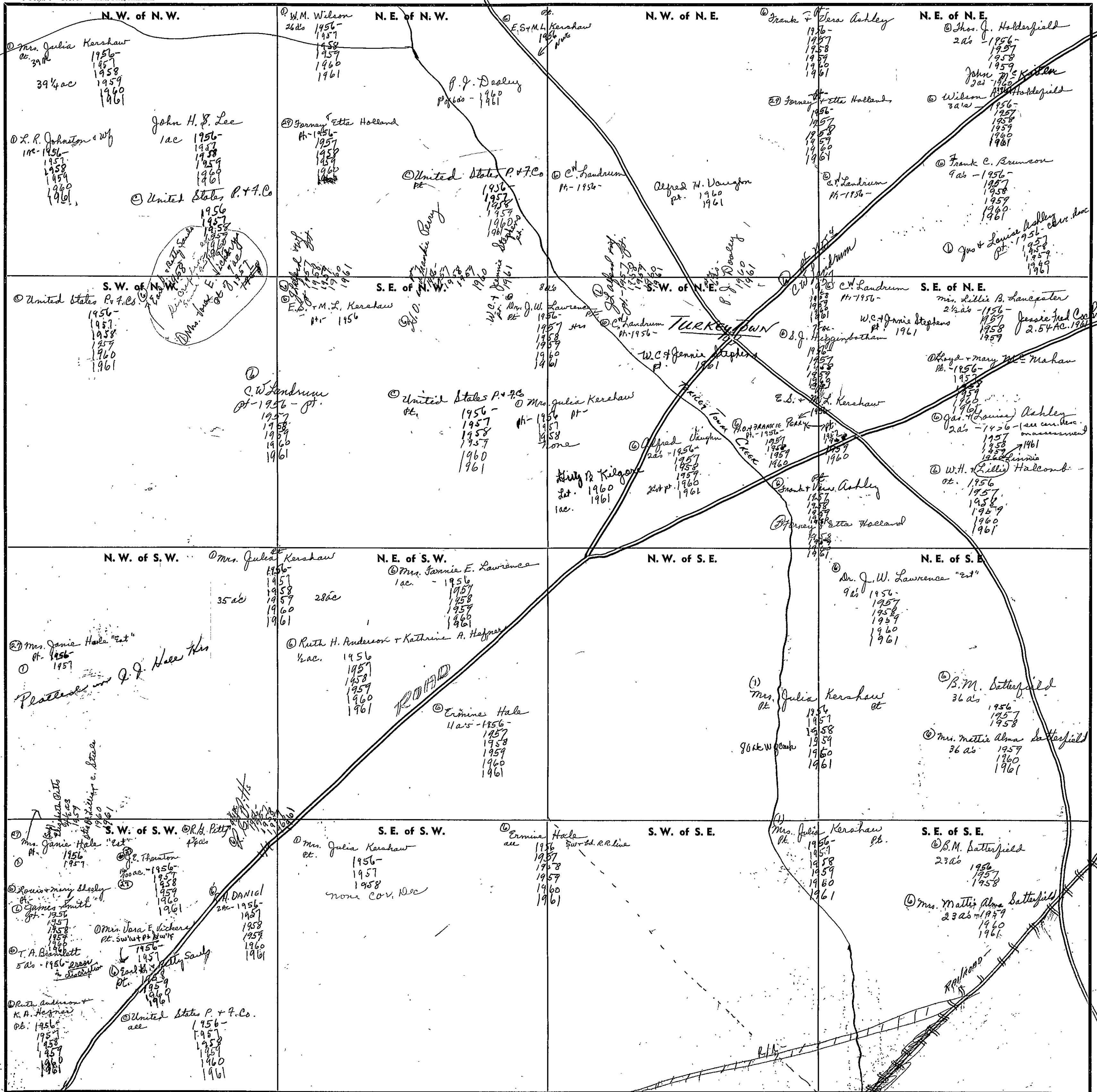
COUNTY

SECTION 9

TOWNSHIP 11

RANGE 7

FORM 1—S.T.C.—ROBERTS & SON, BIRMINGHAM



Scale—1 inch—300 Ft.

COUNTY

SECTION

10

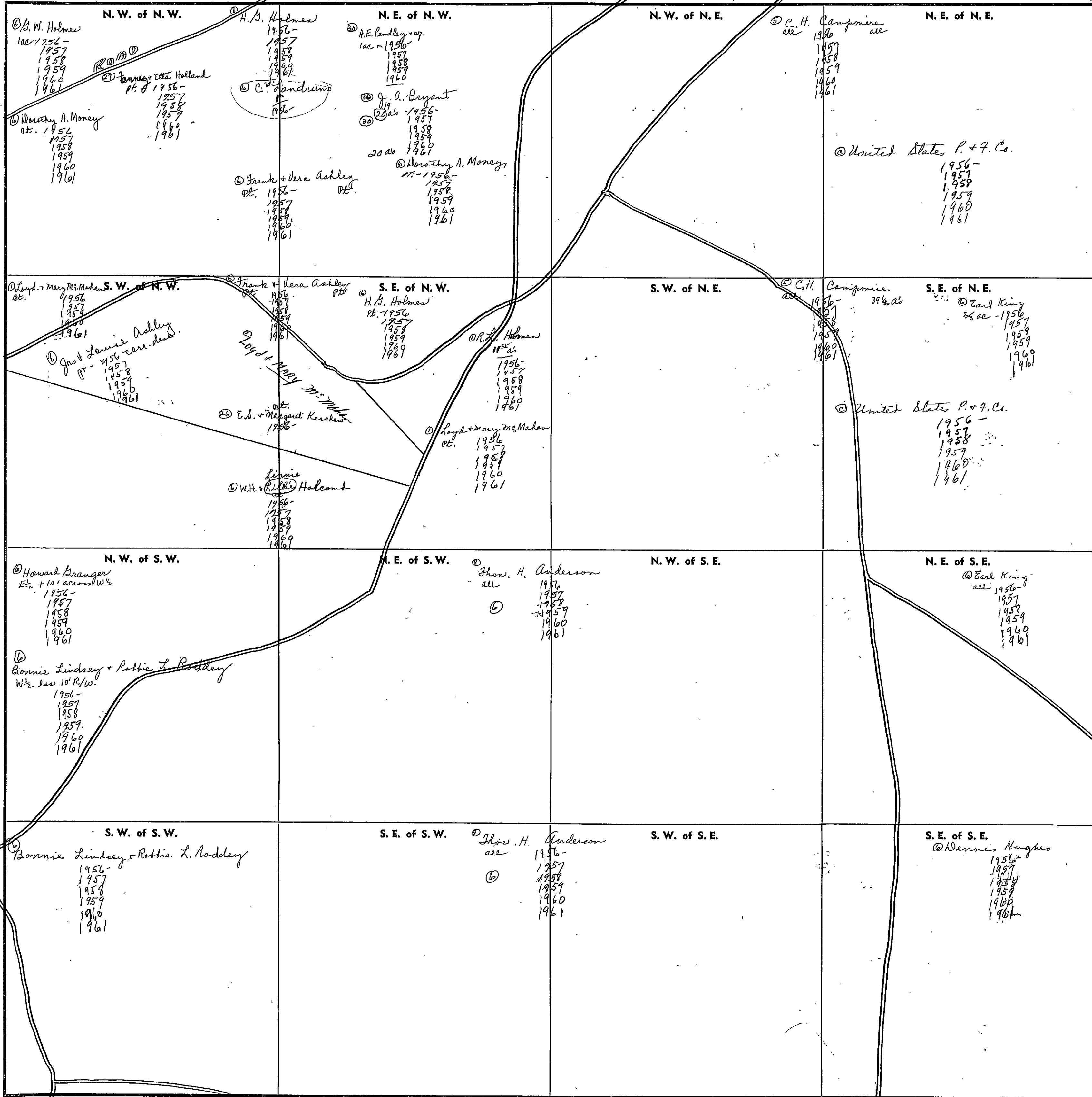
TOWNSHIP

11

RANGE

7

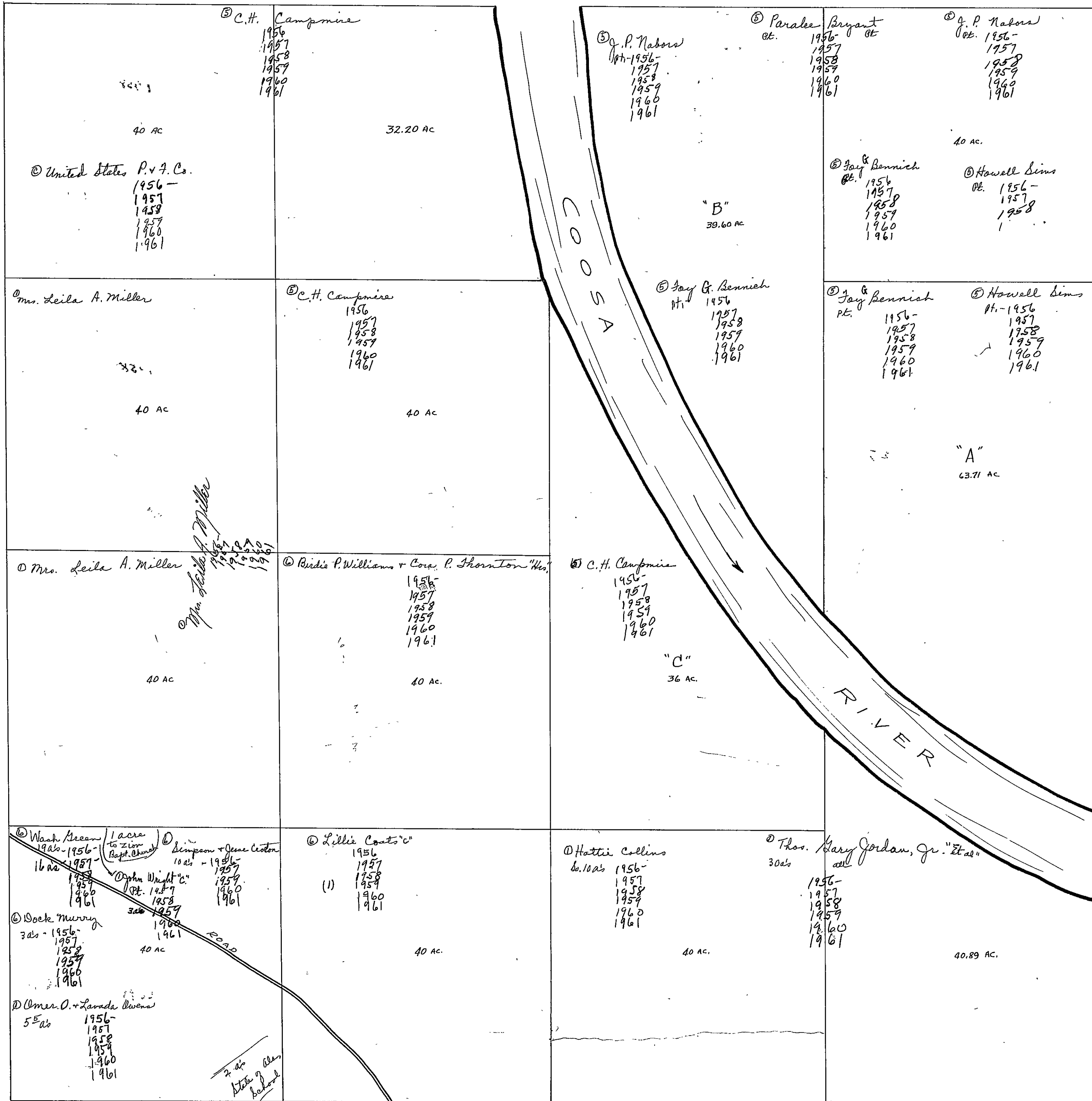
FORM 1—S.T.C.—ROBERTS & SON, BIRMINGHAM



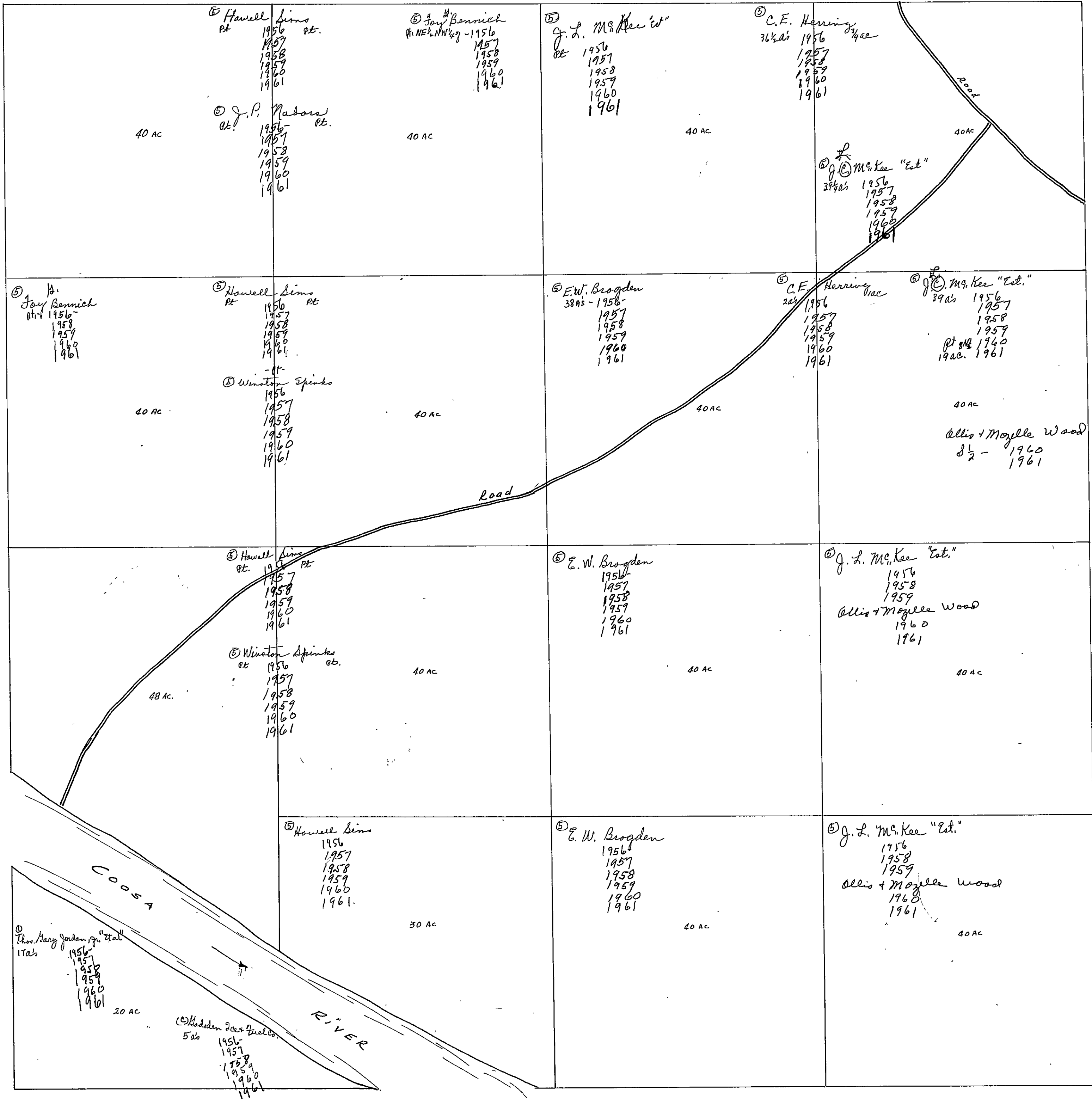
Scale—1 inch—300 Ft.

COUNTY

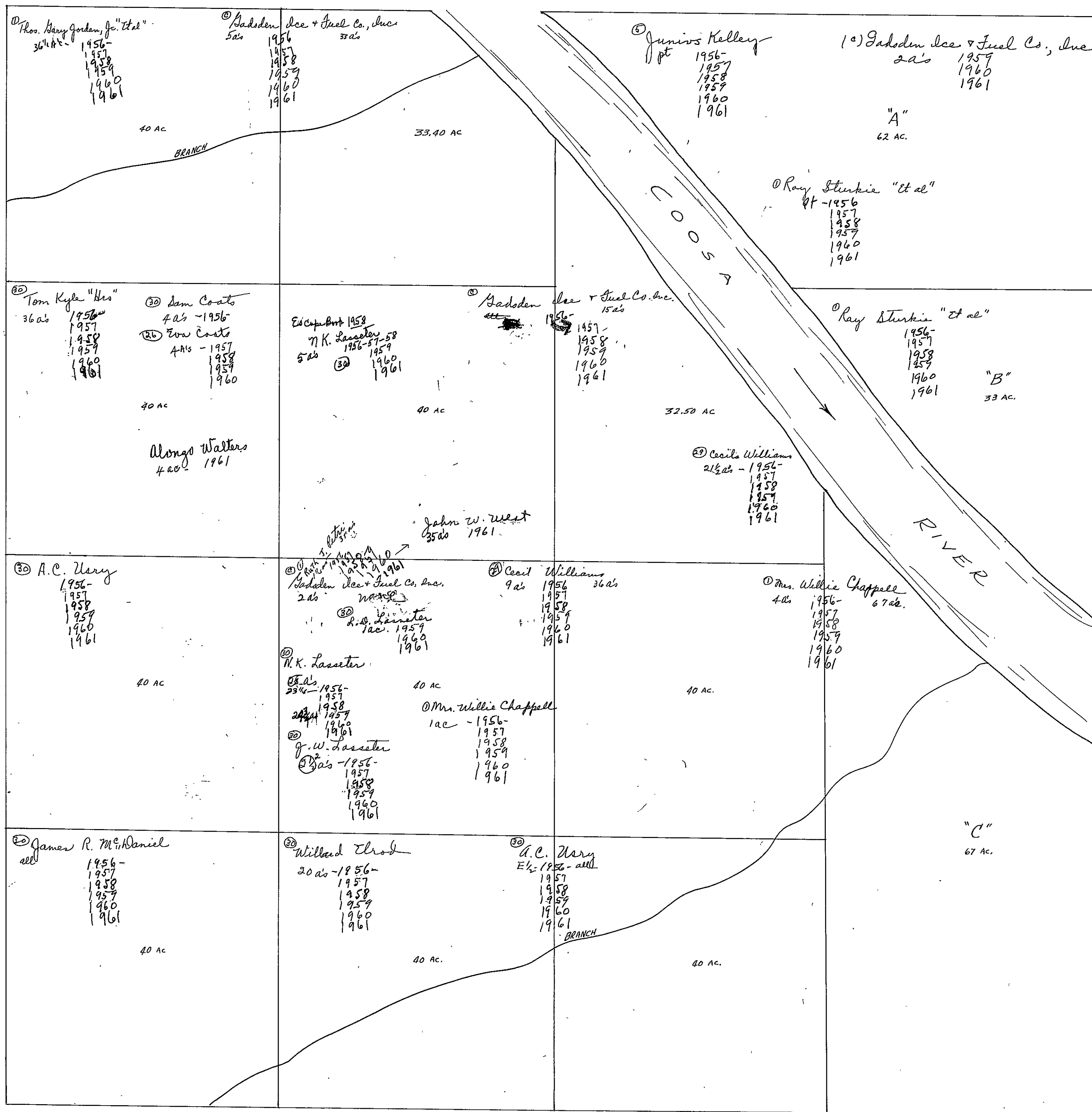
SEC. 11, TP. 11S, R. 7E.



SEC. 12, TP. 11S, R. 7E.



SEC. 13, TP. 11s, R. 7E.



SECTION

14

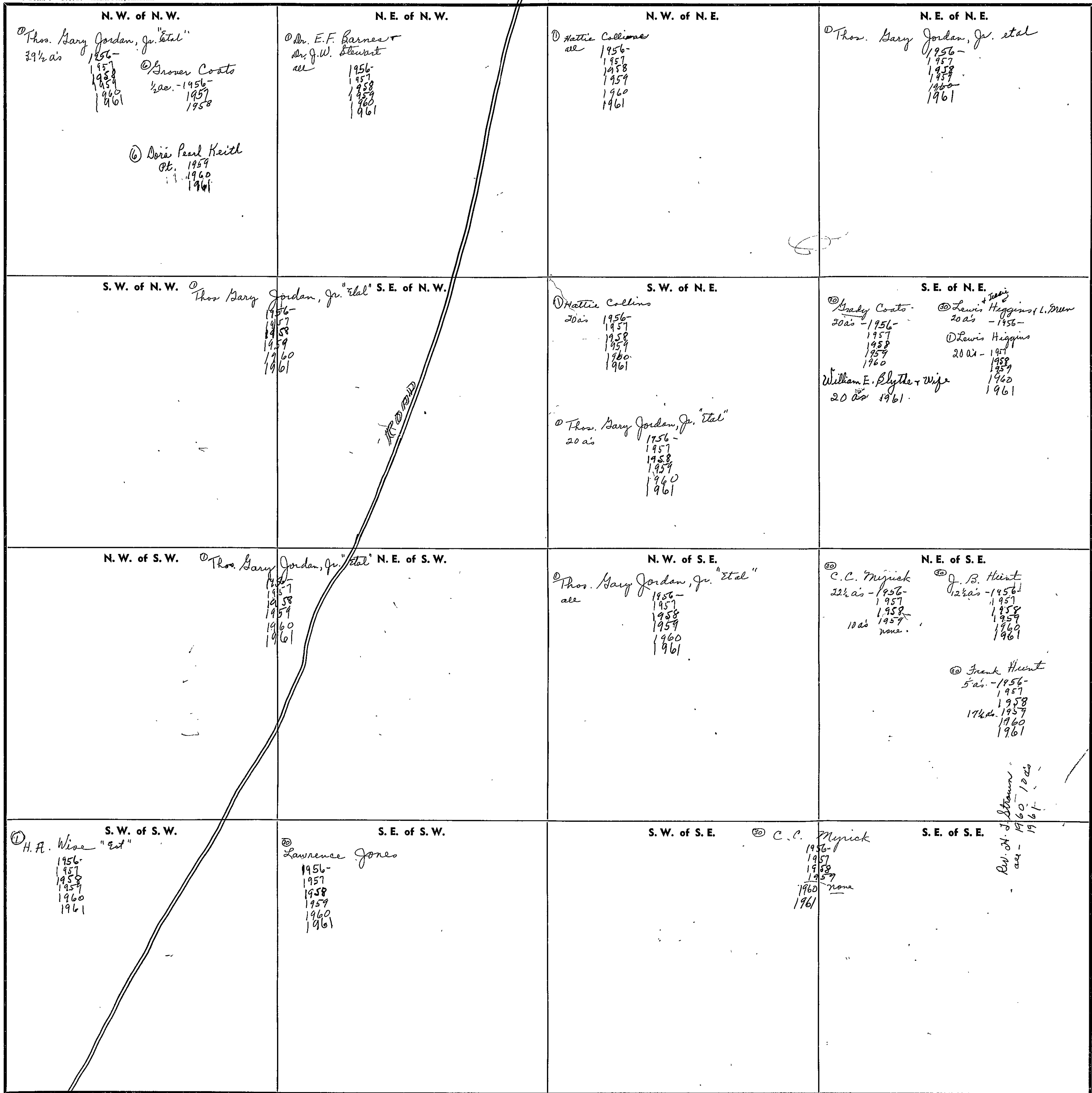
TOWNSHIP

11

RANGE

7

FORM 1—S.T.C.—ROBERTS & SON, BIRMINGHAM



739-3585
800-647
390-548
105

Scale—1 inch—300 Ft.

COUNTY

SECTION

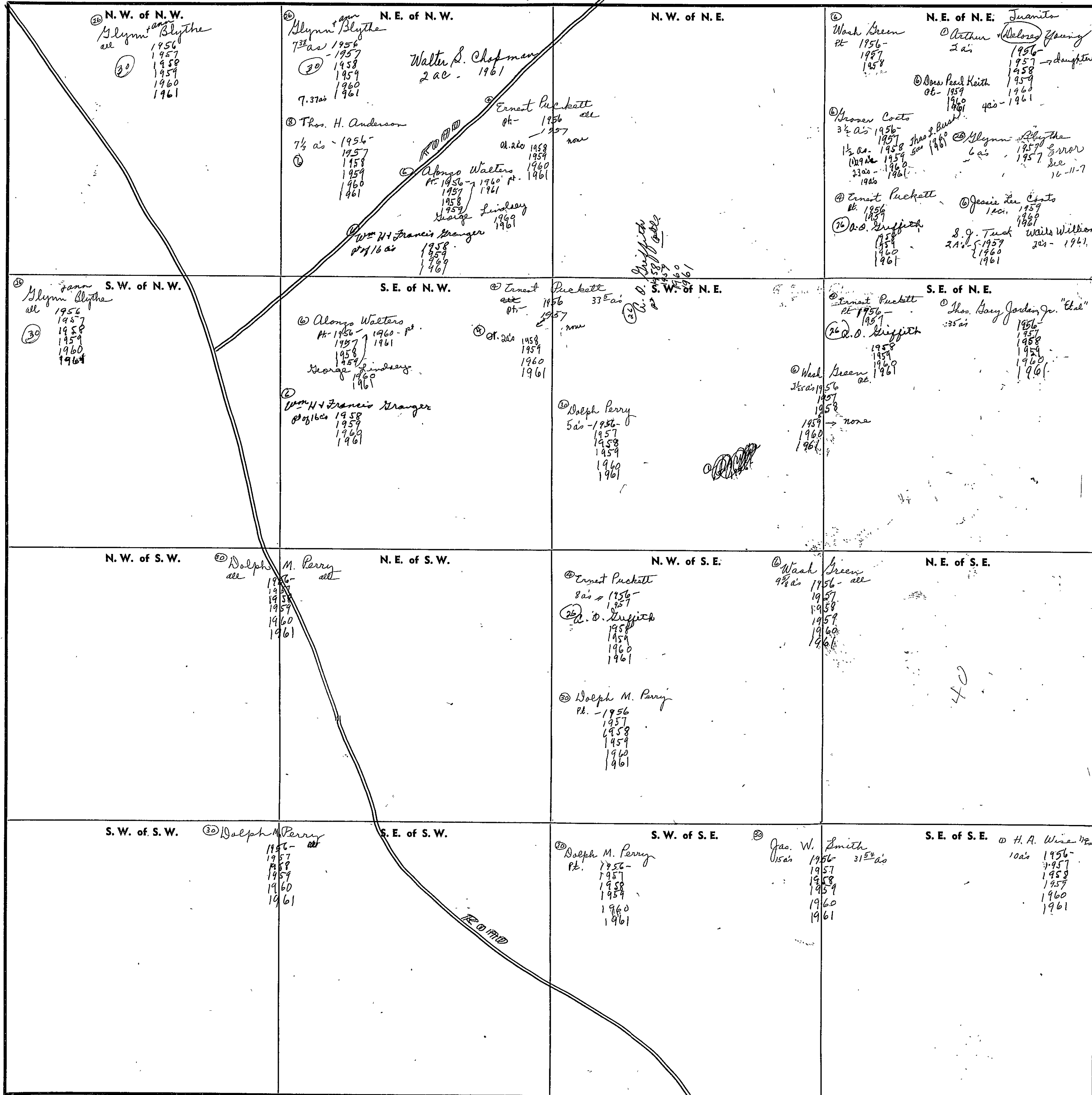
15

TOWNSHIP

RANGE

7

FORM 1—S.T.C.—ROBERTS & SON, BIRMINGHAM



Garland

Garland

Scale—1 inch—300 Ft.

COUNTY

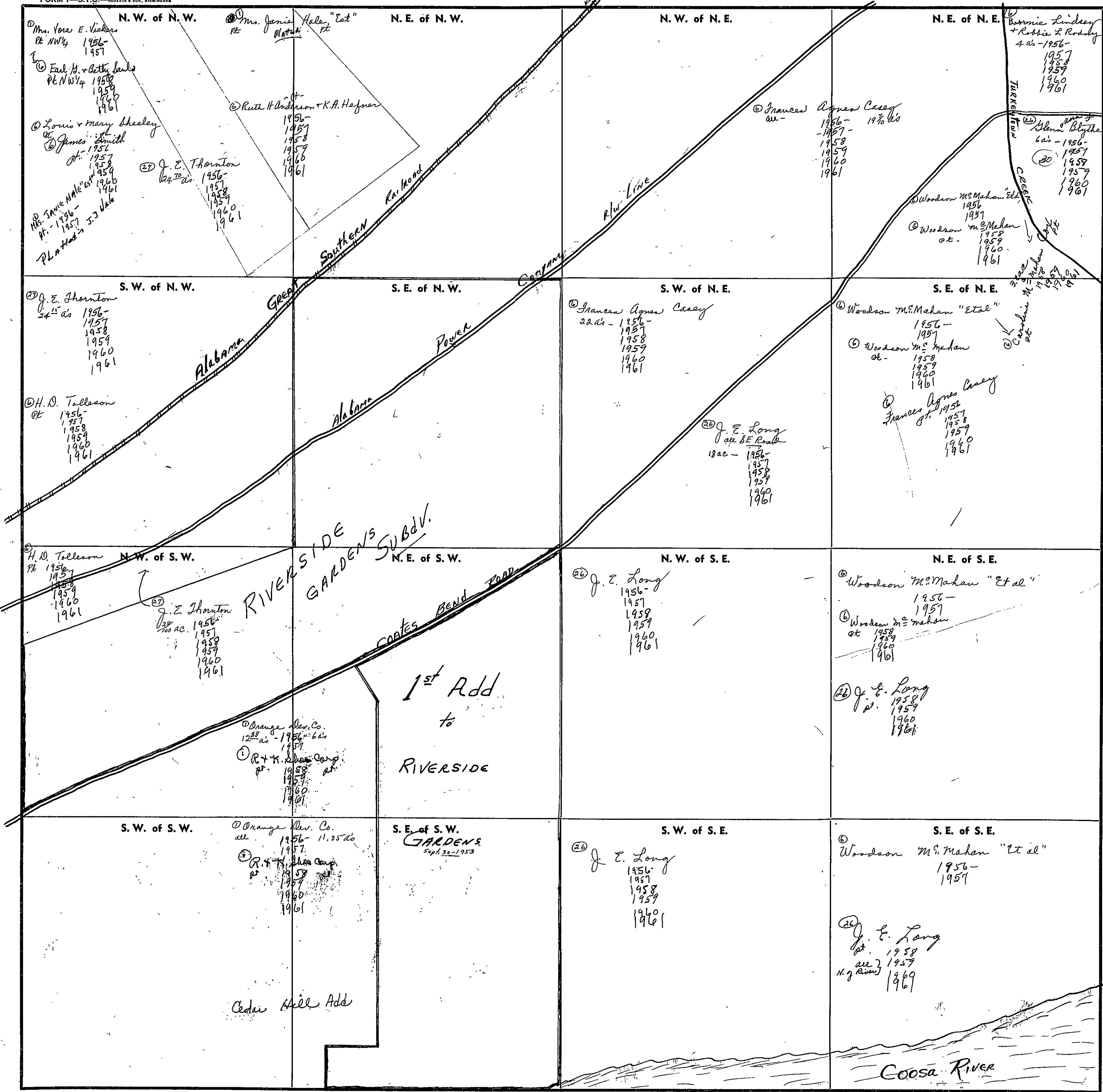
SECTION 16

TOWNSHIP 11

RANGE 7

FORM 1—S.T.C.—ROBERTS & SON, BIRMINGHAM

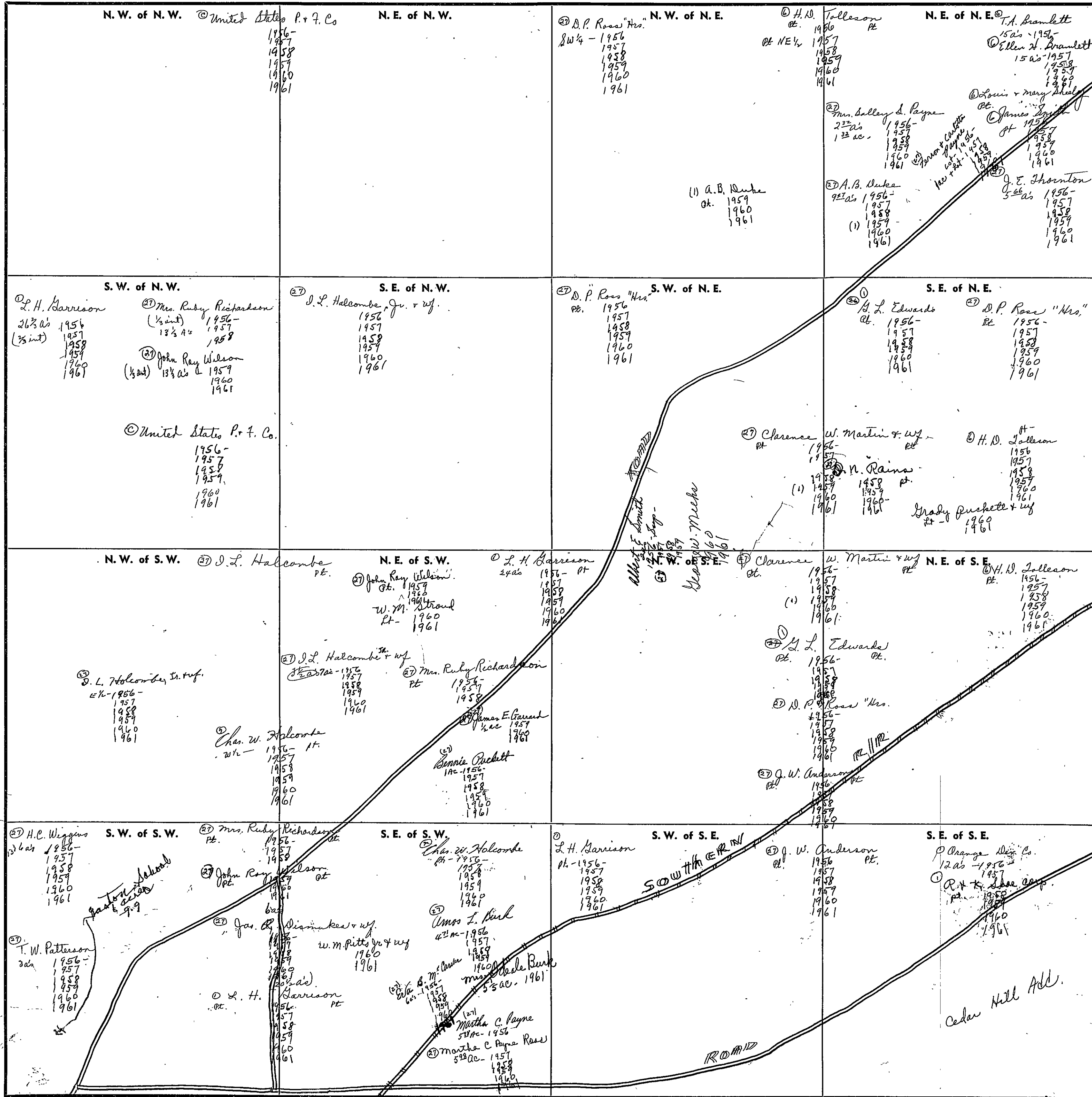
This A/R ADDED PRIVATELY ON W.C.



COUNTY _____

Scale—1 inch=300 Ft.

FORM 1—S.T.C.—ROBERTS & SON, BIRMINGHAM



SECTION

18

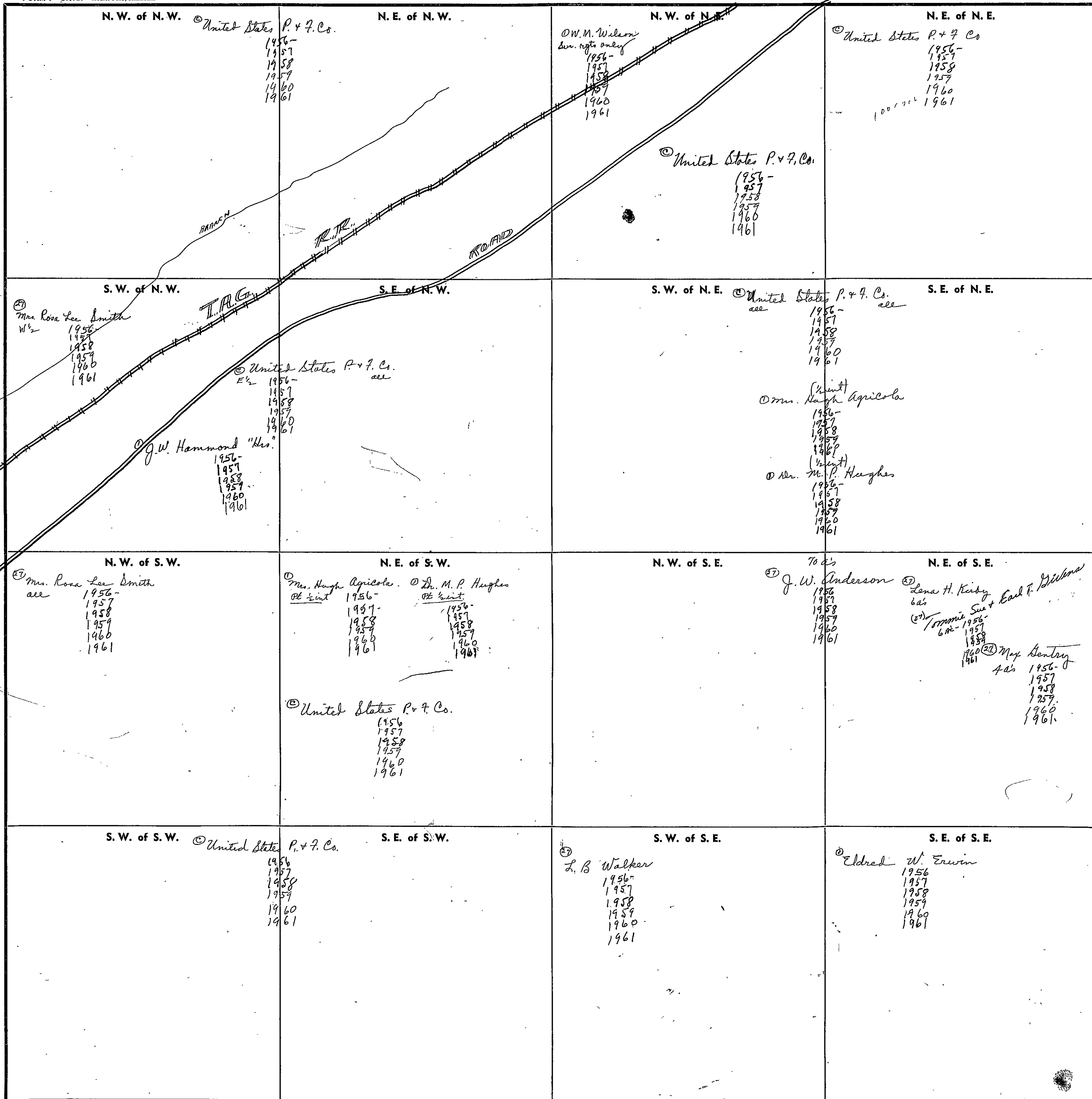
TOWNSHIP

11

RANGE

7

FORM 1—S.T.C.—ROBERTS & SON, BIRMINGHAM



COUNTY

Scale—1 inch=300 Ft.

SECTION

19

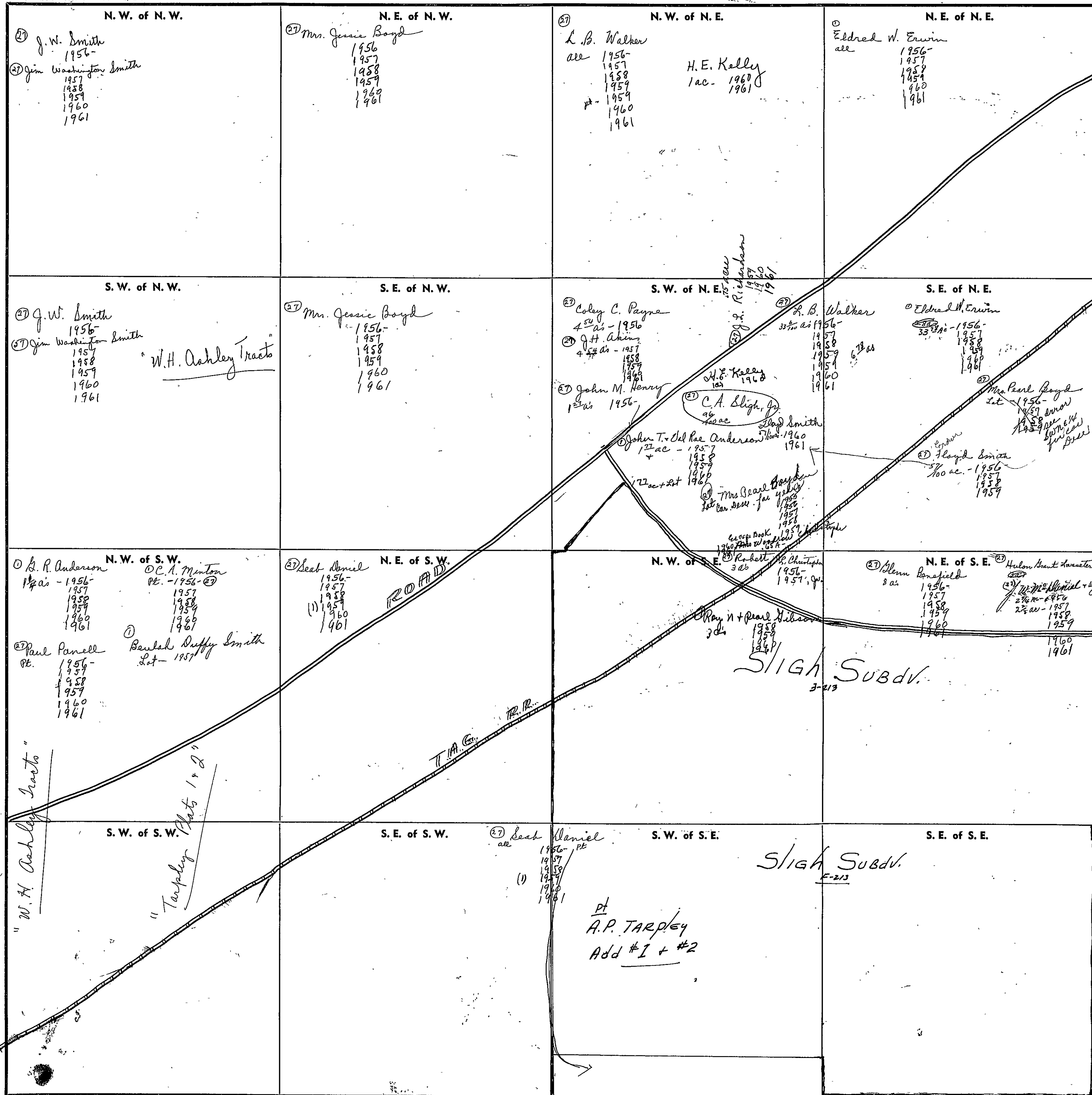
TOWNSHIP

11

RANGE

7

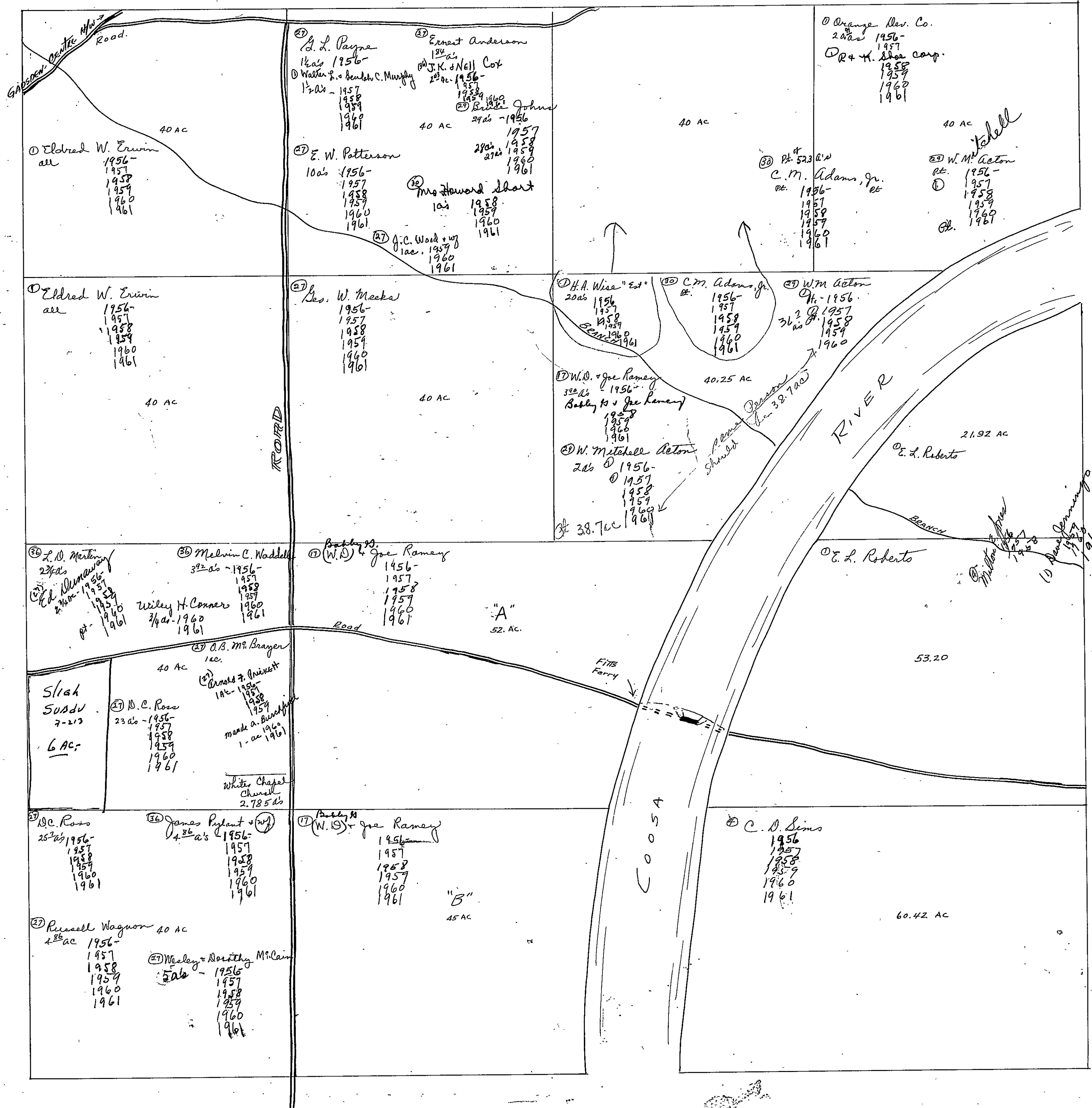
FORM 1—S.T.C.—ROBERTS & SON, BIRMINGHAM



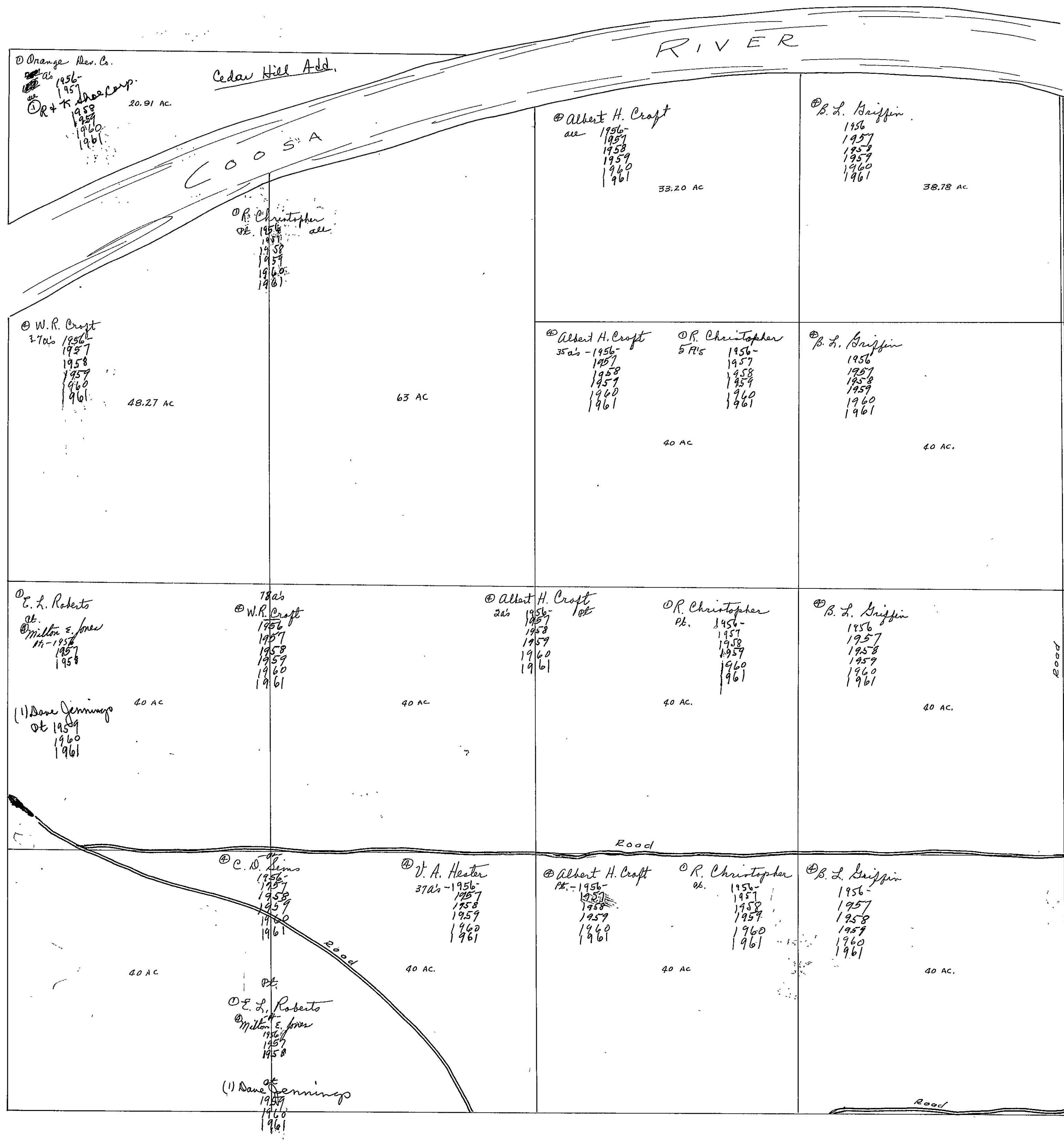
Scale—1 inch=300 Ft.

COUNTY

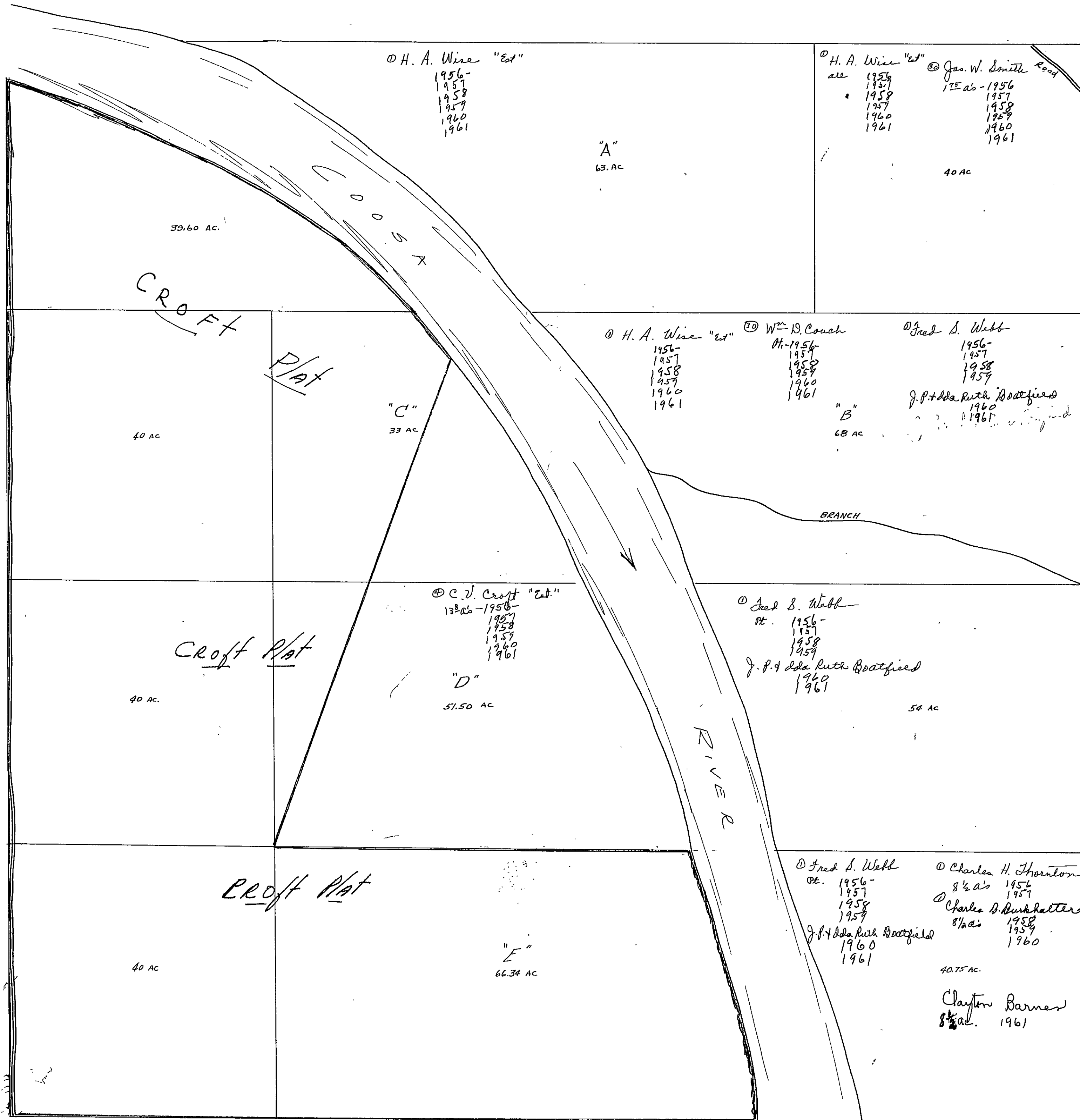
SEC. 20, T₁S R. 7E.



SEC. 21, TP 11s, R. 7E.



SEC. 22, T. 11s, R. 7E.

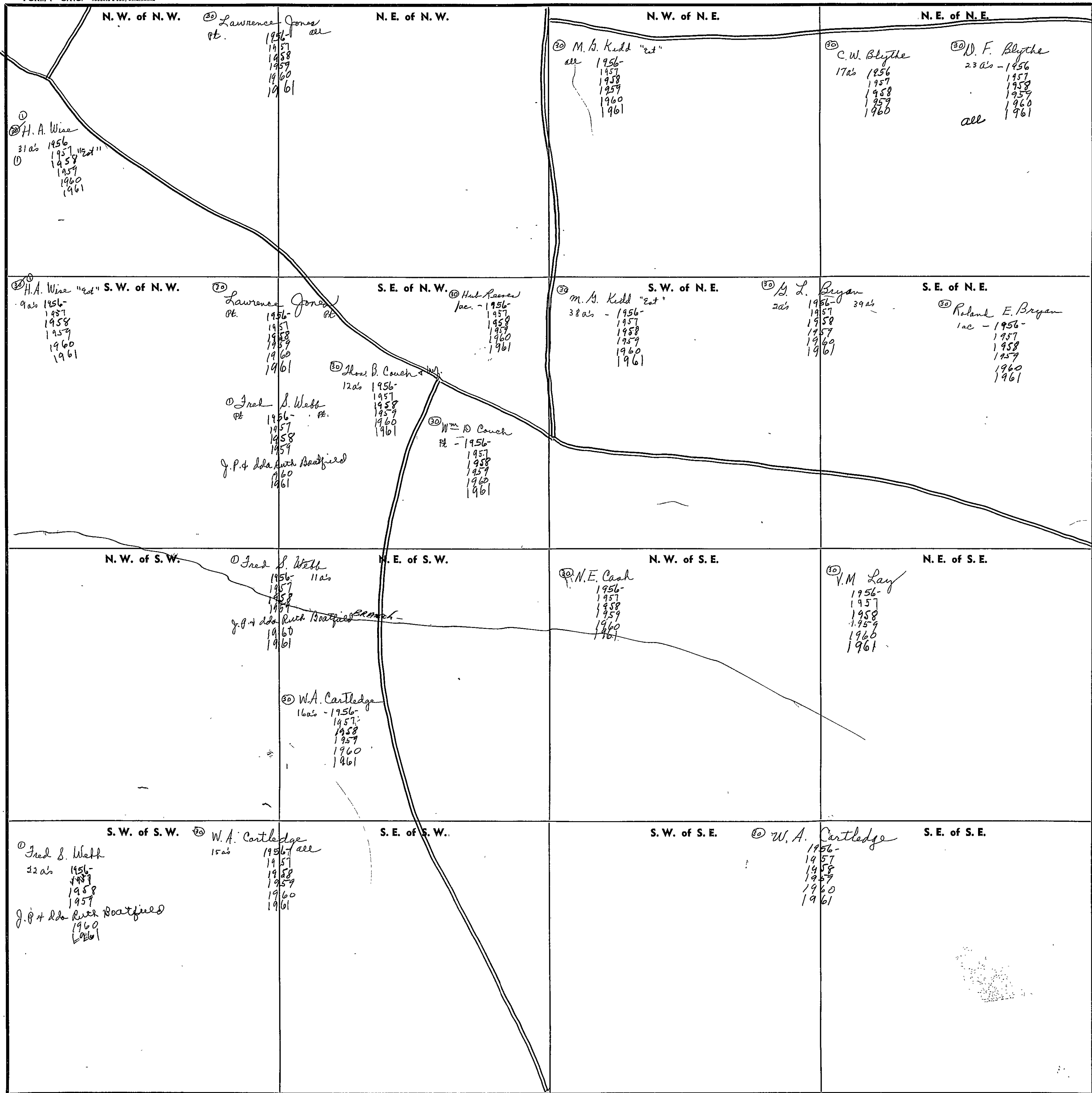


SECTION 23

TOWNSHIP 11

RANGE 7

FORM 1—S.T.C.—ROBERTS & SON, BIRMINGHAM



Scale—1 inch=300 Ft.

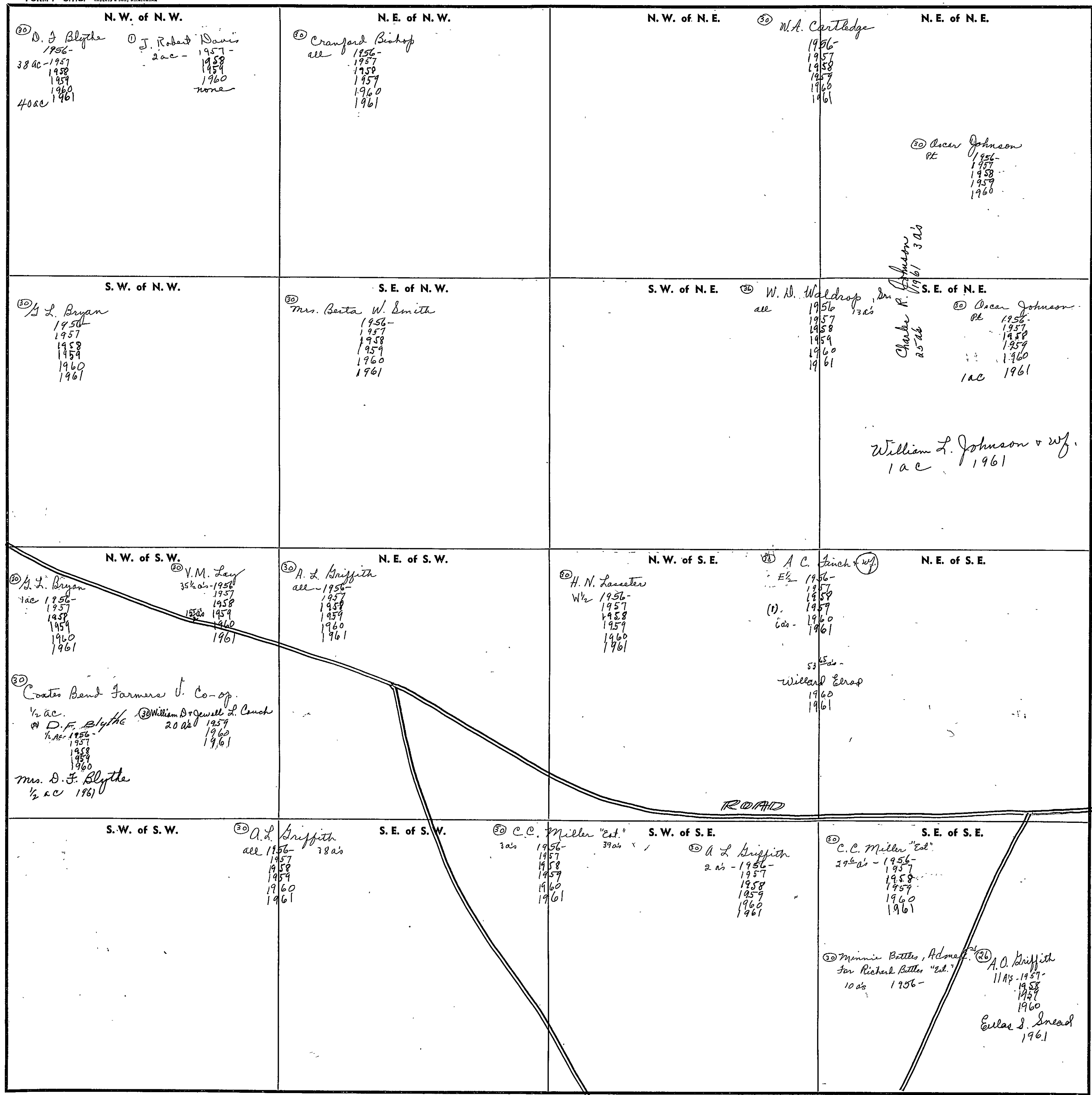
COUNTY _____

SECTION 24

TOWNSHIP 11

RANGE 7

FORM 1—S.T.C.—ROBERTS & SON, BIRMINGHAM



Scale—1 inch=300 Ft.

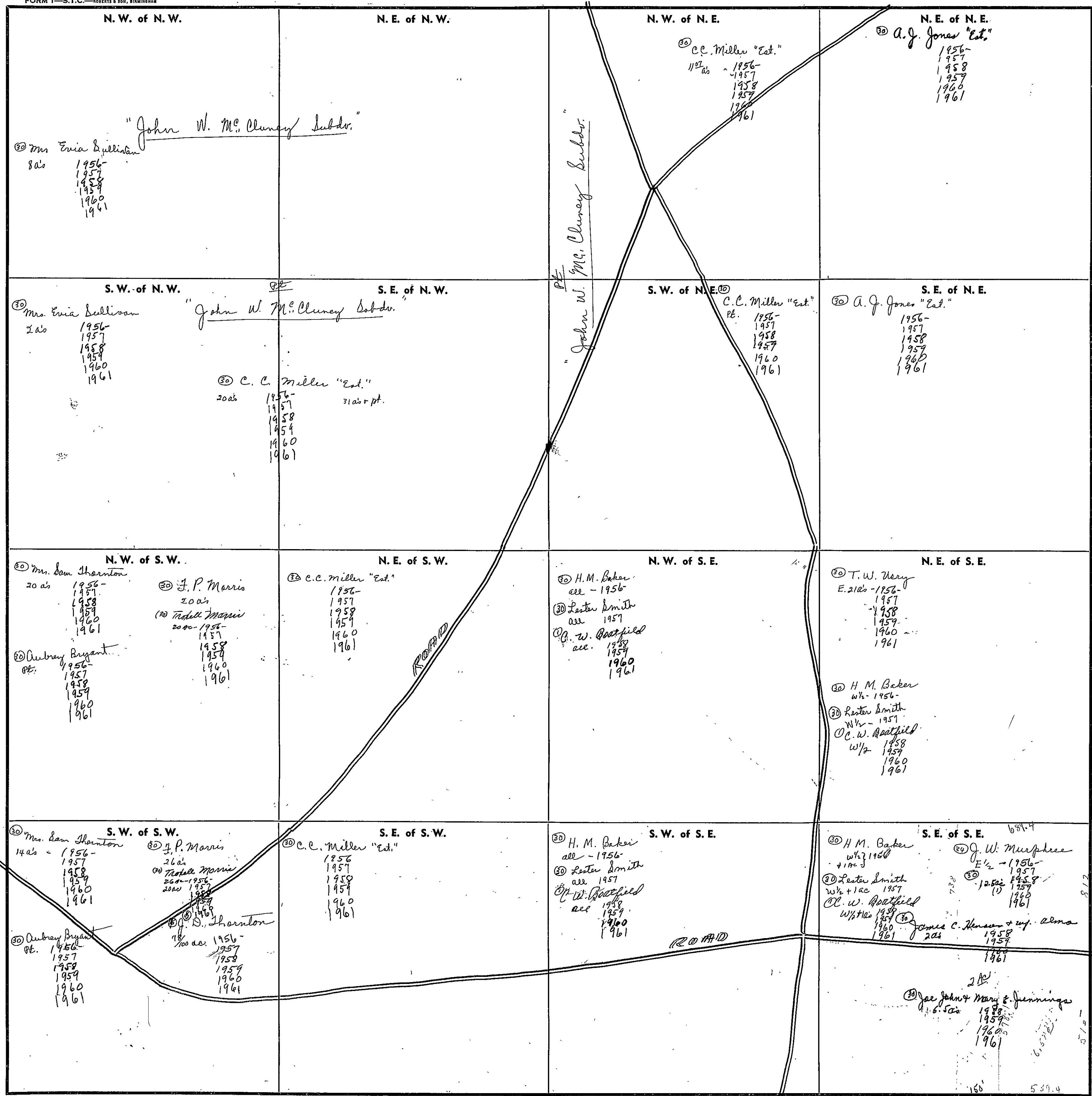
COUNTY _____

SECTION 25

TOWNSHIP 11

RANGE 7

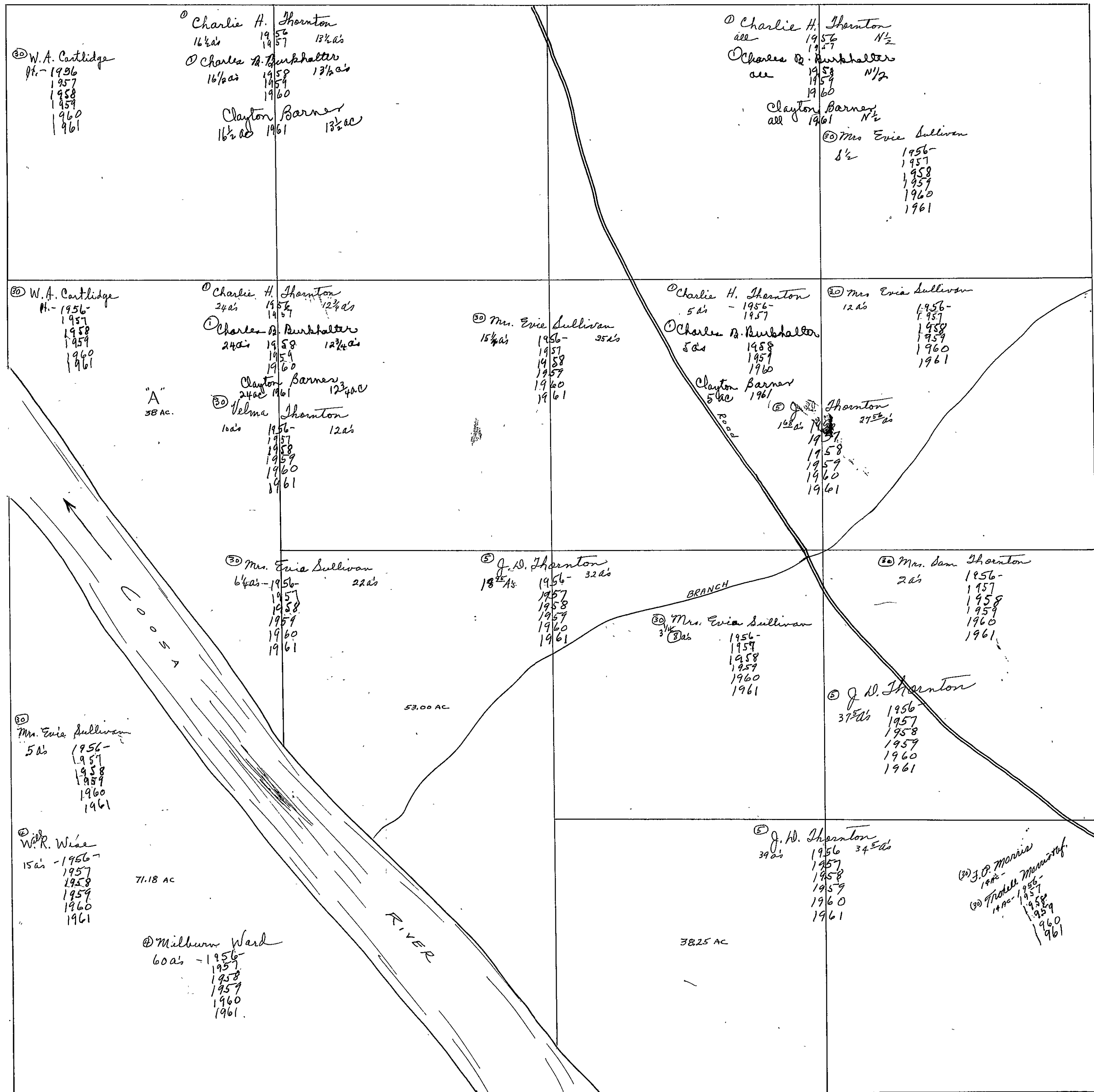
FORM 1—S.T.C.—ROBERTS & SON, BIRMINGHAM



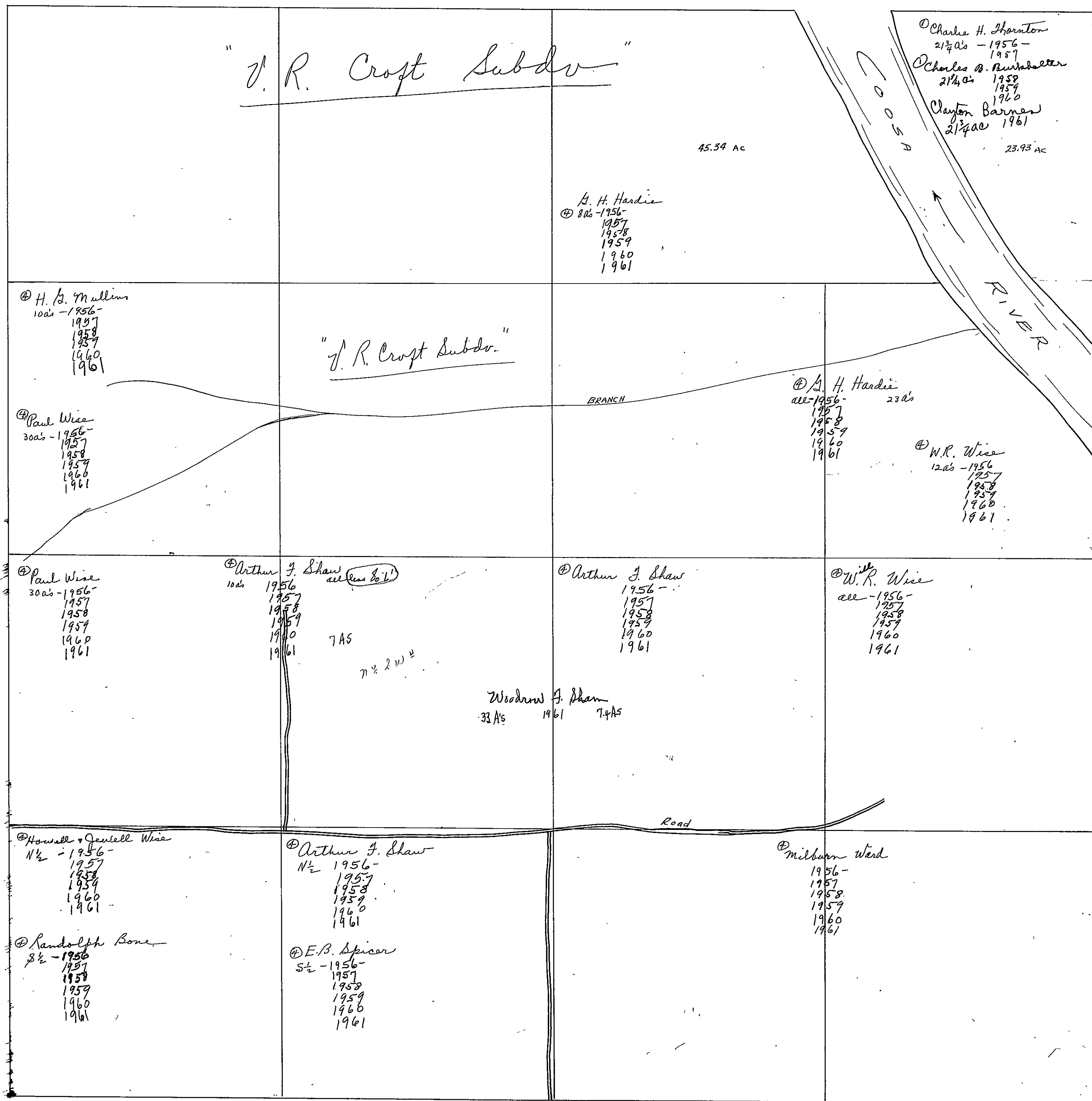
COUNTY

Scale—1 inch—300 Ft.

SEC. 26, TP 11s, R. 7E.



SEC. 27, TP. 11s, R. 7E,

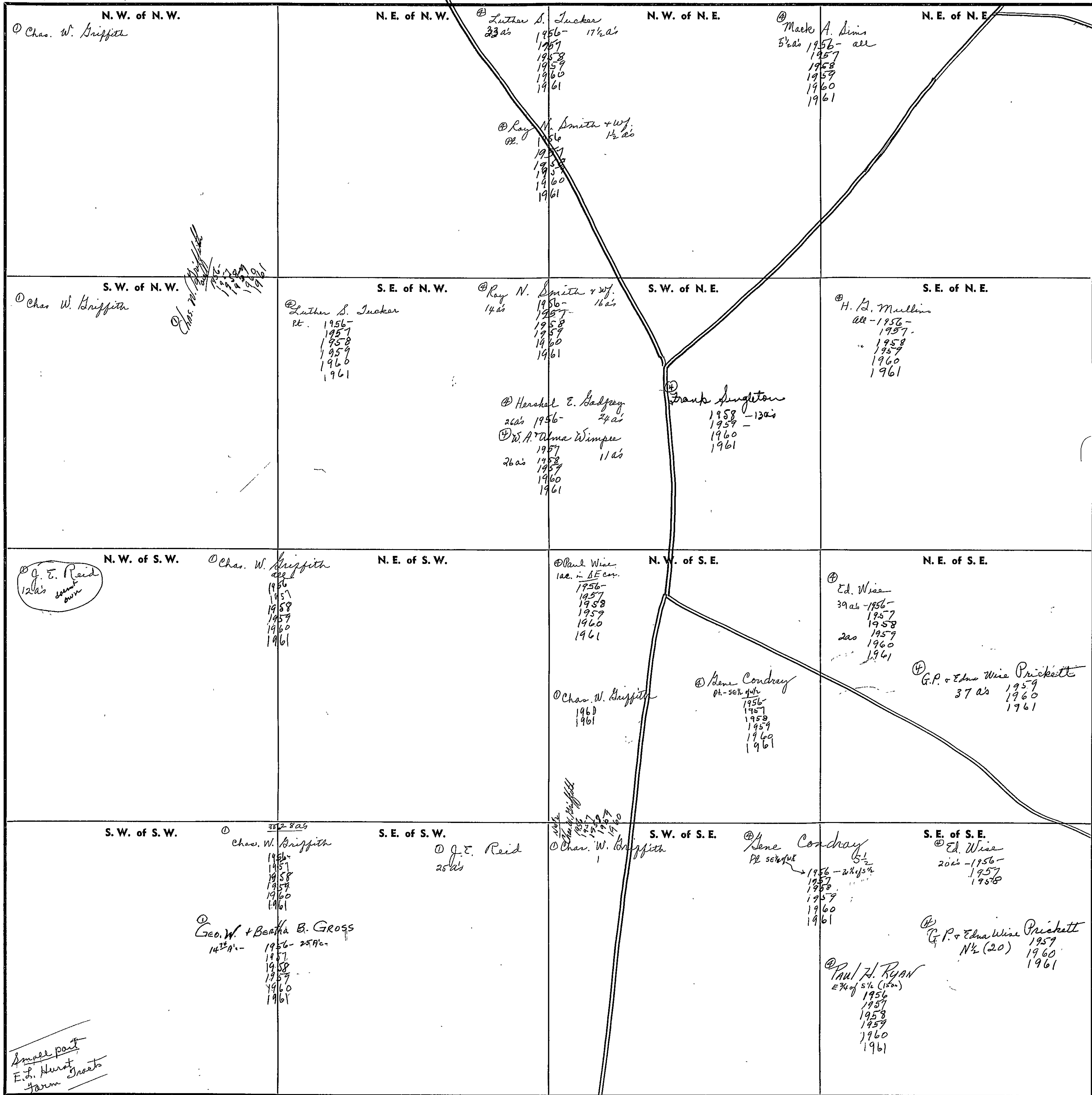


SECTION 28

TOWNSHIP 11

RANGE 7

FORM 1—S.T.C.—ROBERTS & SON, BIRMINGHAM



N. W. of N. W.
① Chas. W. Griffith

N. E. of N. W.
② Luther S. Tucker
23 acs
1956-17 1/2 acs
1957
1958
1959
1960
1961

N. W. of N. E.
③ Mack A. Sims
5 1/2 acs 1956- all
1957
1958
1959
1960
1961

N. E. of N. E.

S. W. of N. W.
① Chas. W. Griffith

S. E. of N. W.
② Luther S. Tucker
Pt.
1956-
1957
1958
1959
1960
1961

S. W. of N. E.
④ Ray N. Smith & wif.
14 acs
1956-
1957-
1958
1959
1960
1961

S. E. of N. E.
⑤ H. G. Mullins
all-1956-
1957-
1958
1959
1960
1961

N. W. of S. W.
① G. E. Reid
12 acs
some
own

N. E. of S. W.
① Chas. W. Griffith
25 1/2 acs
1956-
1957
1958
1959
1960
1961

N. W. of S. E.
⑥ Paul Wise
1 ac. in SE cor.
1956-
1957
1958
1959
1960
1961

N. E. of S. E.
⑦ Ed. Wise
39 acs-1956-
1957
1958
2 acs 1959
1960
1961

S. W. of S. W.
① Chas. W. Griffith
25 1/2 acs
1956-
1957
1958
1959
1960
1961

S. E. of S. W.
① G. E. Reid
25 acs

S. W. of S. E.
① Chas. W. Griffith
1956-
1957
1958
1959
1960
1961

S. E. of S. E.
⑧ Ed. Wise
20 acs-1956-
1957
1958

Small part
E. L. Hurst
farm

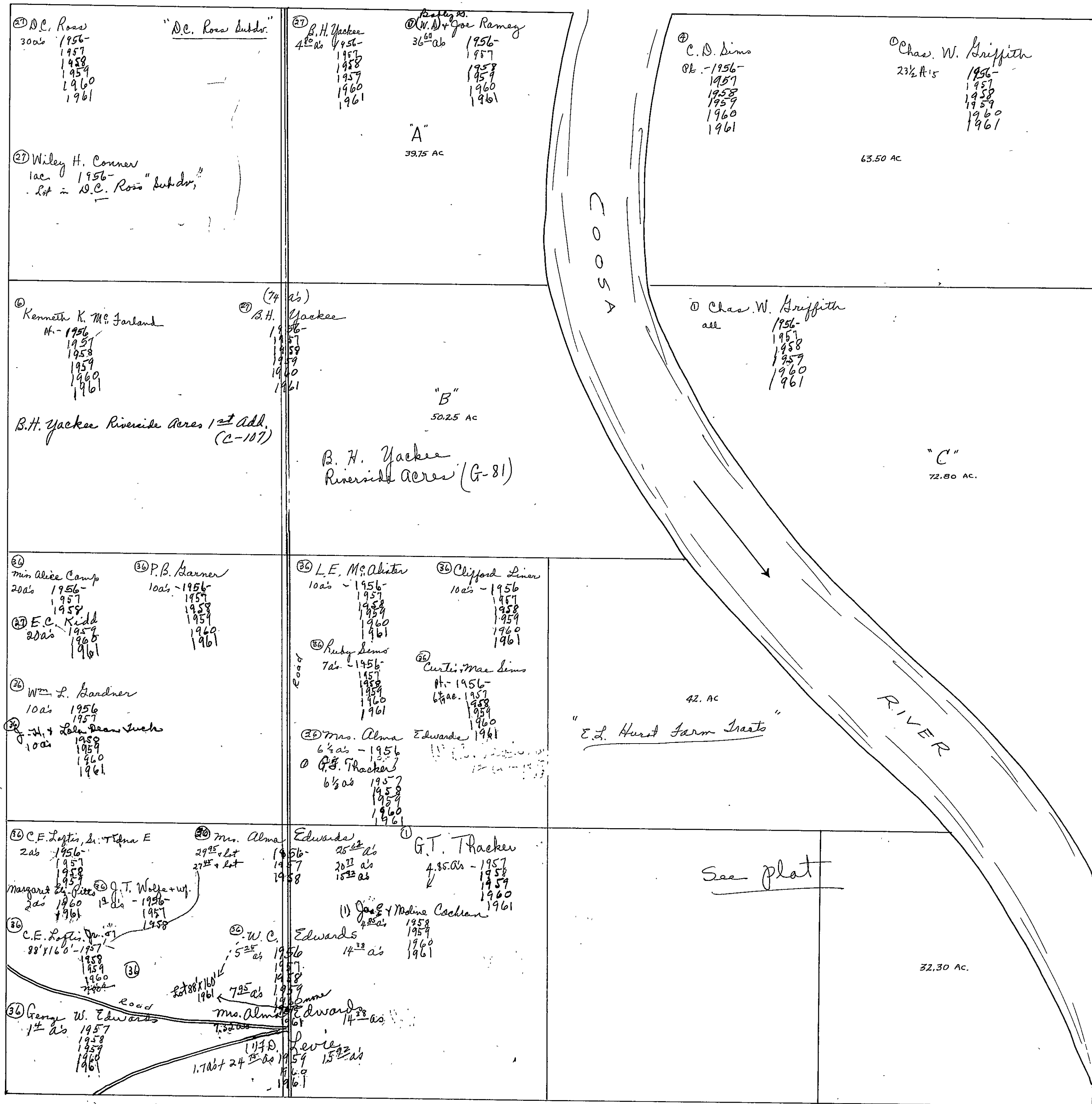
⑨ Paul Z. Ryan
E 3/4 of 5 1/2 (15 acs)
1956
1957
1958
1959
1960
1961

⑩ G. P. & Edna Wise Prickett
N 1/2 (20)
1959
1960
1961

Scale—1 inch—300 ft.

COUNTY

SEC. 29. TP. 11s. R. 7E.



FORM 1—S.T.C.—ROBERTS & SON, BIRMINGHAM

N. W. of N. W.	N. E. of N. W.	N. W. of N. E.	N. E. of N. E.
<p>Turpley Plat #1</p>	<p>Turpley Plat #1</p>	<p>27 Deab Daniel 28 1/2 ac or 2 1/2 Anderson Survey 1956- 1957 1958 1959 1960 1961</p> <p>Turpley Plat #1</p>	<p>Turpley Plat #1</p>
<p>Turpley Plat #1</p>	<p>Turpley Plat #1</p>	<p>Turpley Plat #1</p>	<p>27 Betty R. & Joe Ramsey 38 1/2 ac - 1956- 1957 1958 1959 1960 1961</p> <p>28 B. H. Yackee 10 ac 1956- 1957 1958 1959 1960 1961</p> <p>29 Kenneth R. Mrs. Farland ac - 1956- 1957 1958 1959 1960 1961</p> <p>B.H. Yackee Riverside Acers 1st add (G-107)</p>
<p>27 Amin Barrett 8 1/2 1956- 1957 1958 1959 1960 1961</p> <p>28 Alvin Barrett N 1/2 1956- 1957 1958 1959 1960 1961</p>	<p>29 J. L. Glenn 1956- 1957 1958 1959 1960 1961</p>	<p>30 J. T. Mrs. Cain ac - 1956- 1957 1958 1959 1960 1961</p> <p>31 B. R. Phillips ac - 1957 1958 1959 1960 1961</p>	<p>32 J. P. Cate & wife ac 1956 1957 1958 1959 1960 1961</p>
<p>33 Bob Hill & Mrs. ac 1956- 1957 1958 1959 1960 1961</p> <p>34 M. D. Leatherwood 4 1/2 ac 1956- 1957 1958 1959 1960 1961</p> <p>Hudson Francis, Jr. 1/2 ac - 1960</p> <p>35 Jerry Hill ac 1956- 1957 1958 1959 1960 1961</p> <p>36 Minnie Fleetwood ac 1956- 1957 1958 1959 1960 1961</p>	<p>37 J. L. Glenn 1956- 1957 1958 1959 1960 1961</p>	<p>38 J. W. Dutton 38 1/2 ac - 1956 1957 1958 1959 1960 1961</p> <p>39 H. J. Whitten 1 1/2 ac 1956 1957 1958 1959 1960 1961</p>	<p>40 J. P. Cate & wife 38 ac 1956 1957 1958 1959 1960 1961</p> <p>41 Mrs. Alma Edwards 20 ac - 1956- 1957 1958</p> <p>42 J. A. Killian 2 ac - 1956- 1957 1958 1959 1960 1961</p> <p>43 T. A. Strickland 1 ac - 1957 1958 1959 1960 1961</p> <p>44 Grady & Nora West 1 ac 1957 1958 1959 1960 1961</p> <p>45 F. D. Lewis 19 ac 1957 1958 1959 1960 1961</p> <p>46 Mrs. + Willard Shubert 1/2 ac 1960 1961</p>

Scale—1 inch—300 Ft.

COUNTY _____

SECTION

31

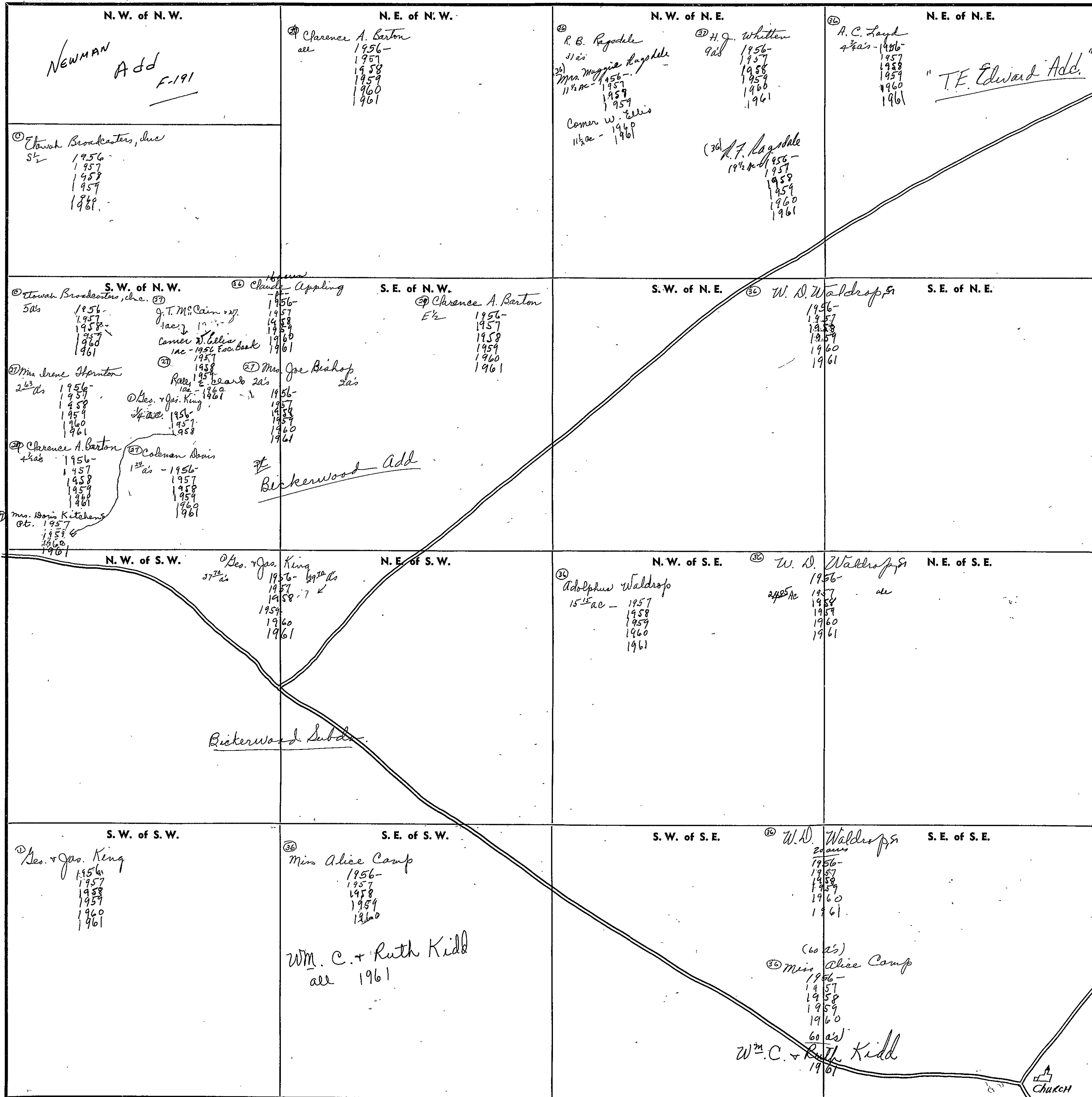
TOWNSHIP

11

RANGE

7

FORM 1—S.T.C.—ROBERTS & SON, BIRMINGHAM



Scale—1 inch—300 Ft.

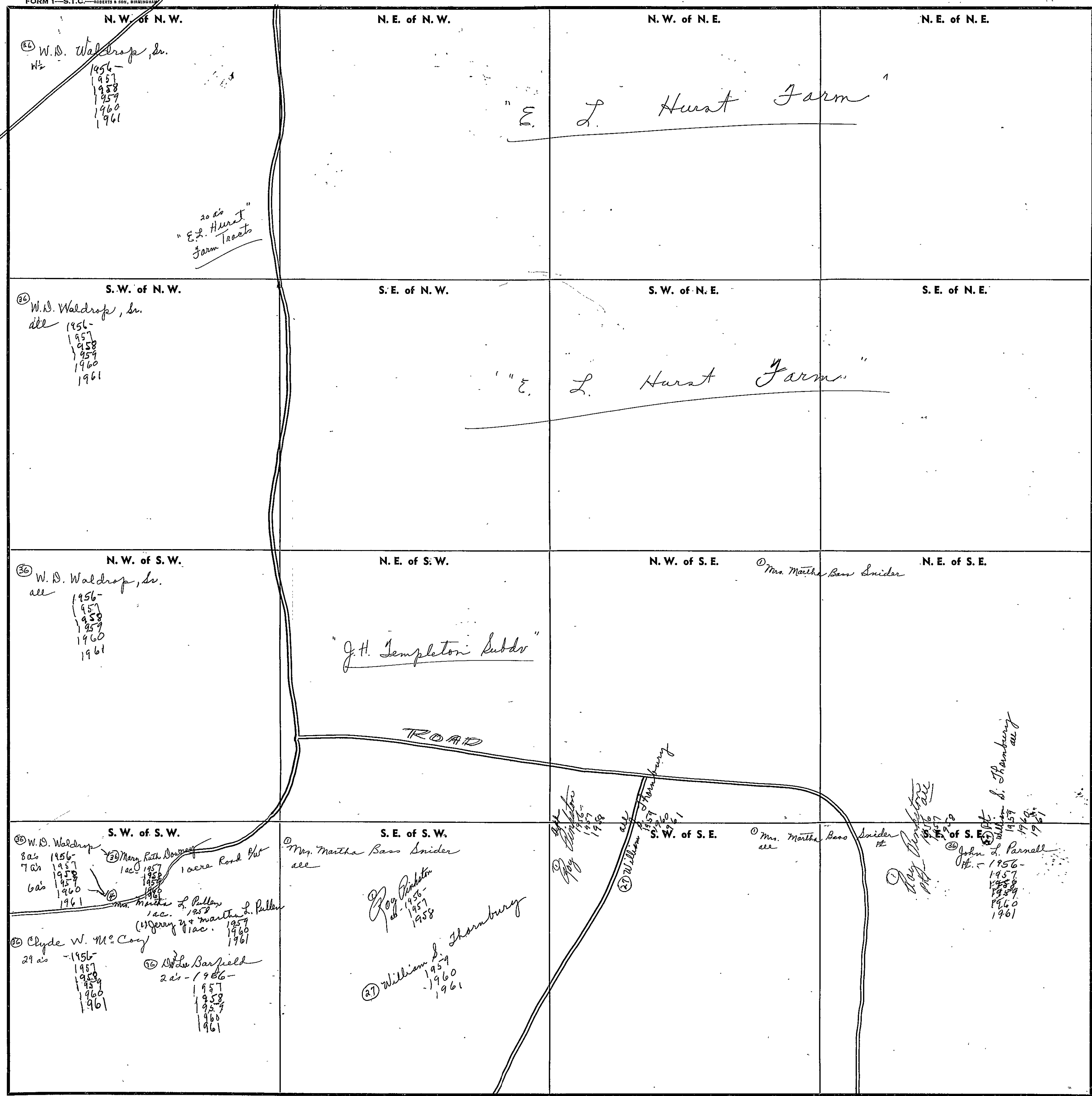
COUNTY

SECTION 32

TOWNSHIP 11

RANGE 7

FORM 1—S.T.C.—ROBERTS & SON, BIRMINGHAM



34 W.D. Waldrop, Sr.
N¹/₂
1956-
1957
1958
1959
1960
1961

20 ac
"E.L. Hurst"
Farm Tracts

L. Hurst Farm

36 W.D. Waldrop, Sr.
all
1956-
1957
1958
1959
1960
1961

L. Hurst Farm

36 W.D. Waldrop, Sr.
all
1956-
1957
1958
1959
1960
1961

"J.H. Templeton Subdr"

Mrs. Martha Bass Snider

ROAD

36 W.D. Waldrop
8 ac 1956-
7 ac 1957
6 ac 1958
1959
1960
1961

33 Mary Ruth Downey
1 ac 1957
1 acre Road Pl¹

34 Mrs. Martha L. Pullen
1 ac. 1958
1959
1960
1961

35 Jerry W. + Martha L. Pullen
1 ac. 1957
1960
1961

30 Clyde W. McCoy
29 ac - 1956-
1957
1958
1959
1960
1961

36 Walter Barfield
2 ac - 1956-
1957
1958
1959
1960
1961

Mrs. Martha Bass Snider
all

Roy Pinkston
all - 1956-
1957
1958

William S. Thornburg
all - 1959
1960
1961

37 Roy Pinkston
all - 1956-
1957
1958
1960
1961

Mrs. Martha Bass Snider
all

Roy Pinkston
all - 1956-
1957
1958
1959
1960
1961

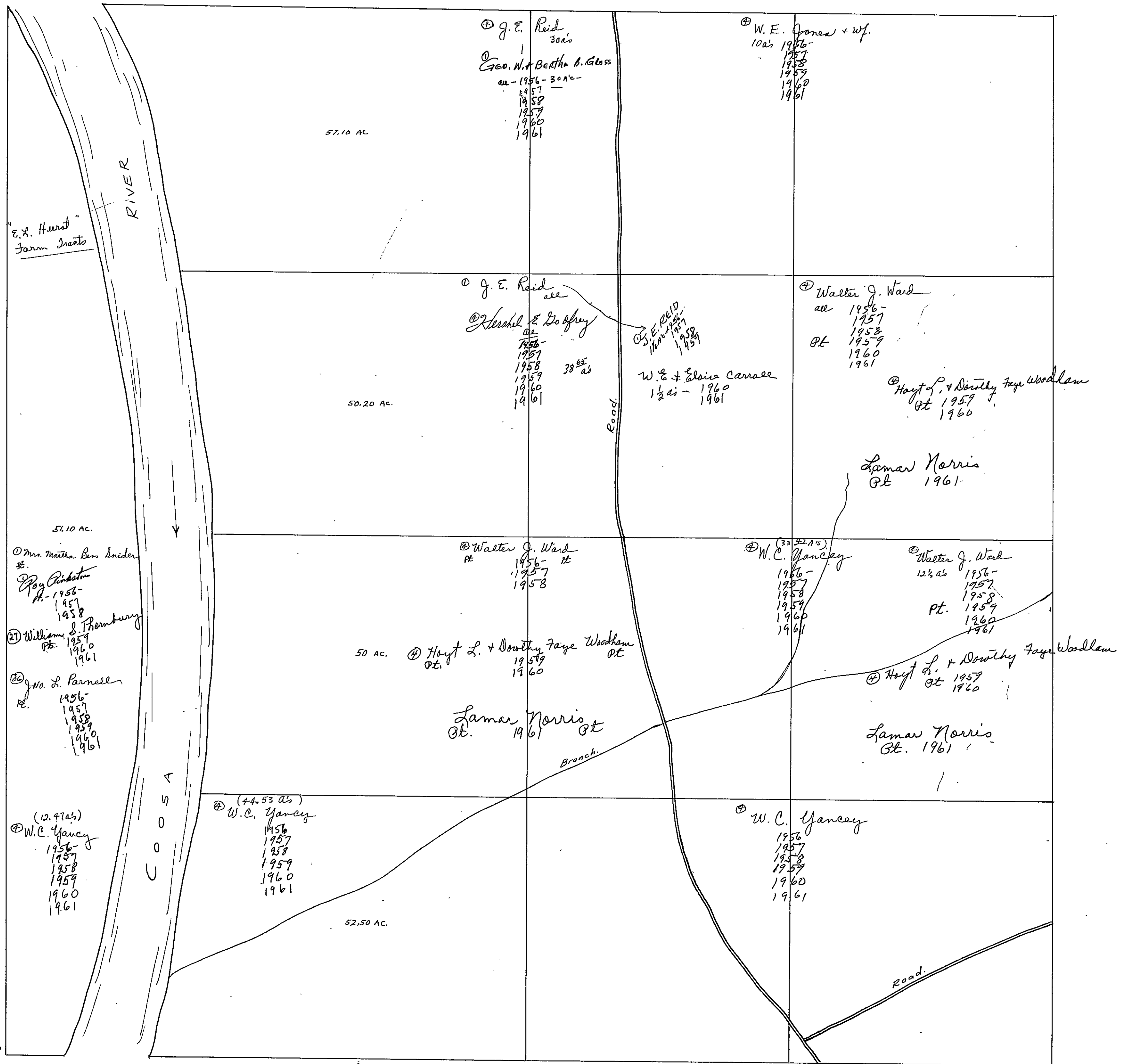
36 John S. Parnell
all - 1956-
1957
1958
1959
1960
1961

William S. Thornburg
all

COUNTY _____

Scale—1 inch=300 Ft.

SEC. 33, TP 11s R. 7E.

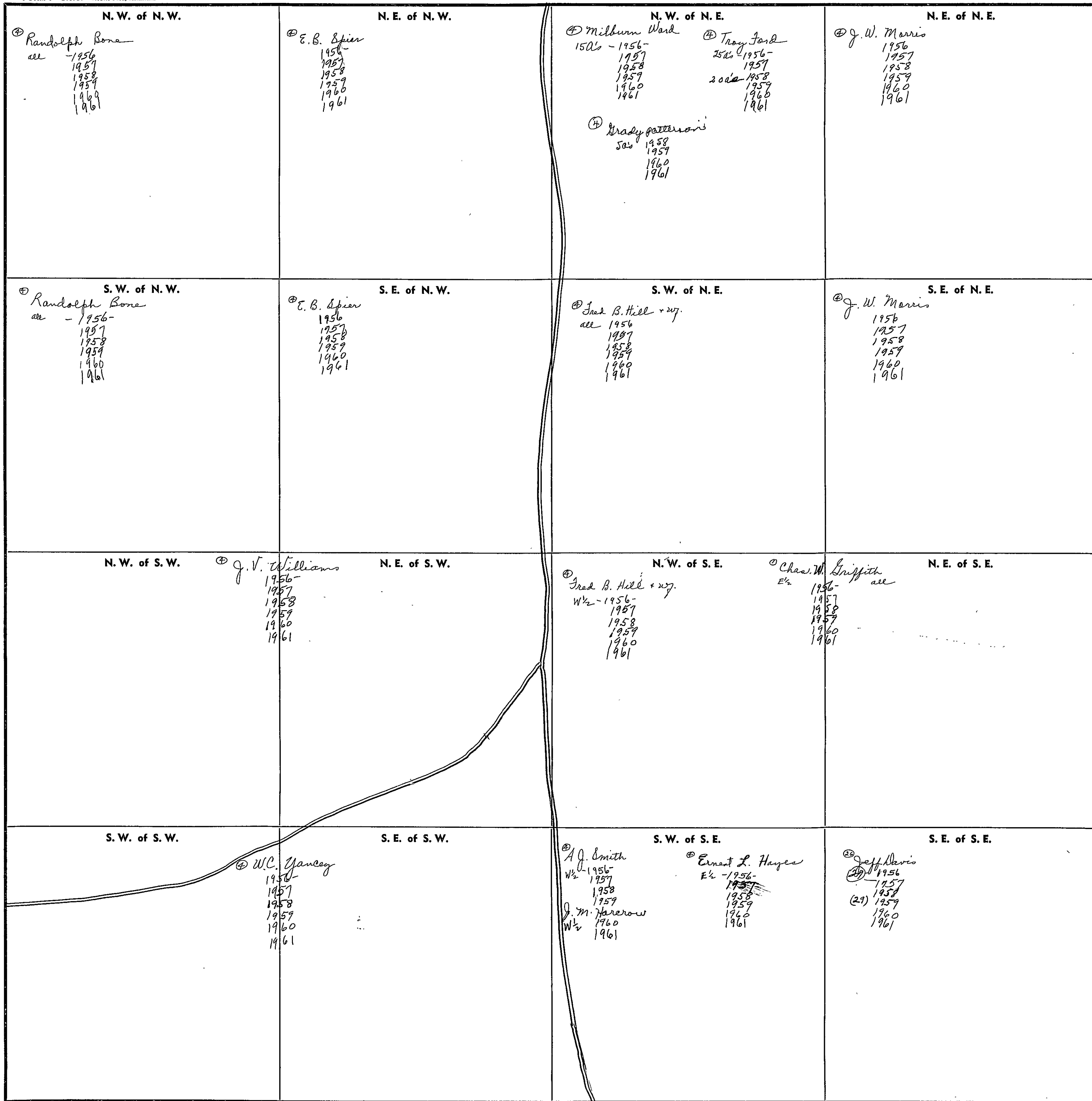


SECTION 34

TOWNSHIP 11

RANGE 7

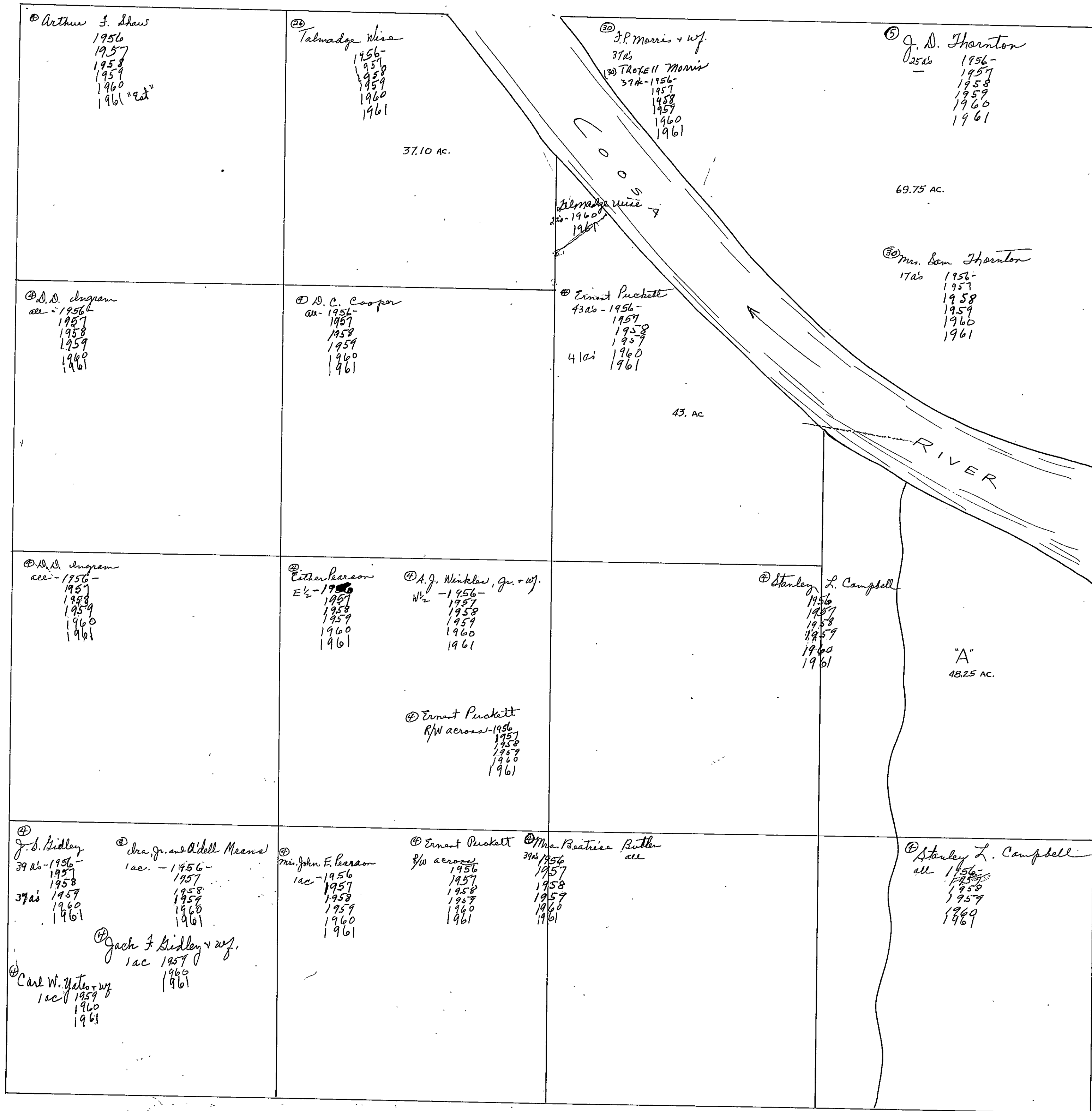
FORM 1—S.T.C.—ROBERTS & SON, BIRMINGHAM



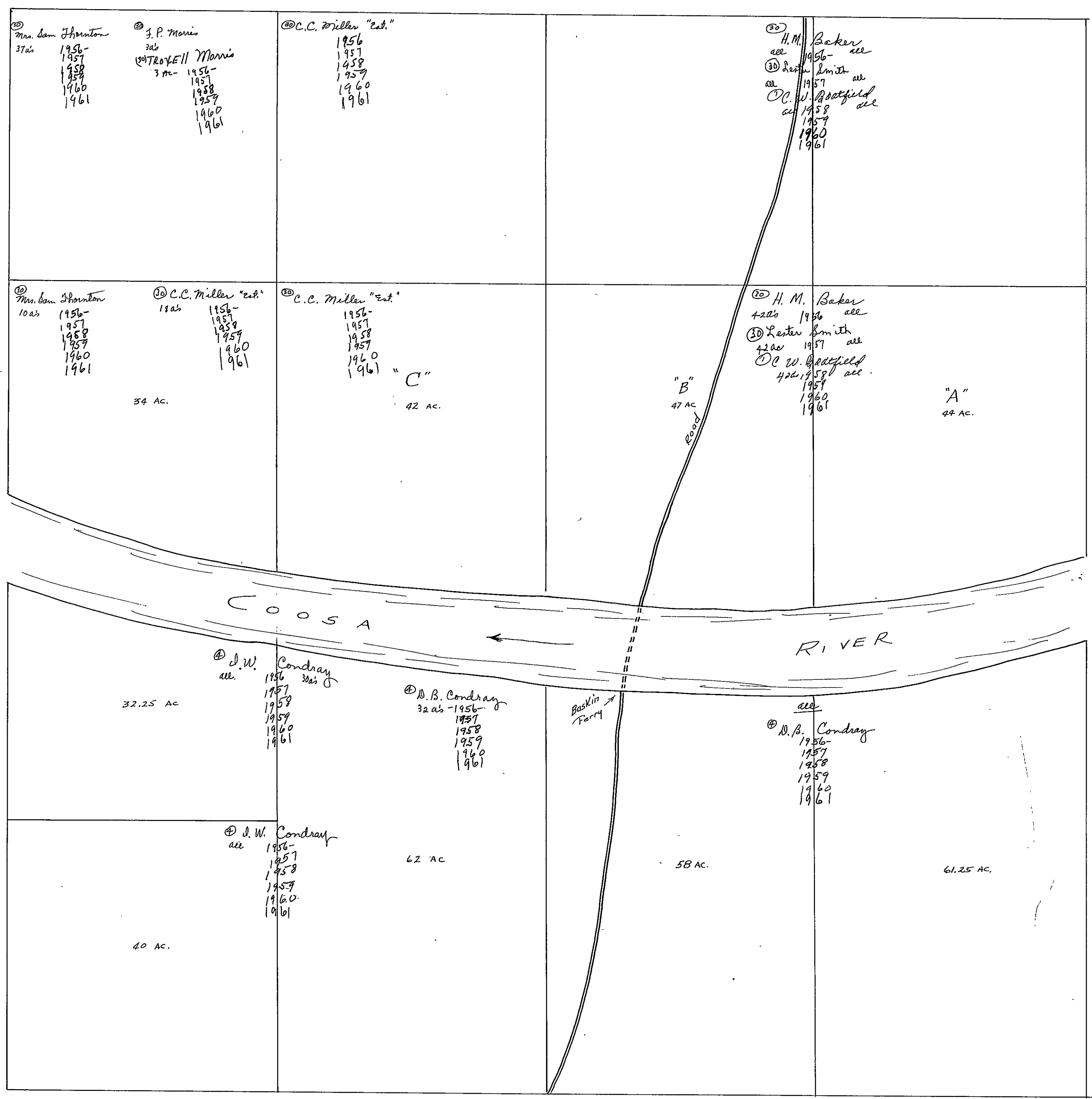
Scale—1 inch—300 Ft.

COUNTY _____

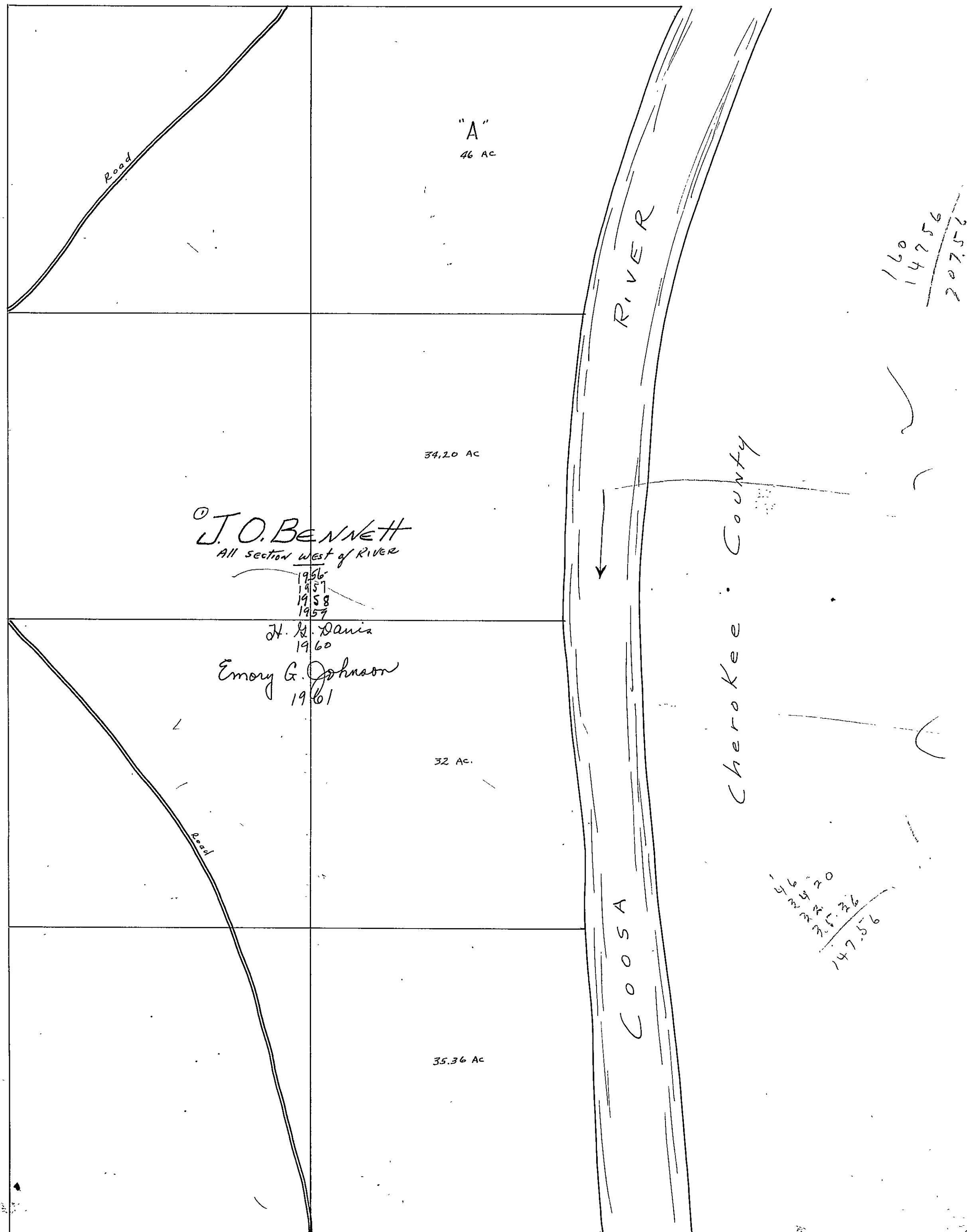
SEC. 35, T₁S, R₇E.



SEC. 36, T. 11, S. R. 7E.



SEC. 4, T₁₁S R₈E.

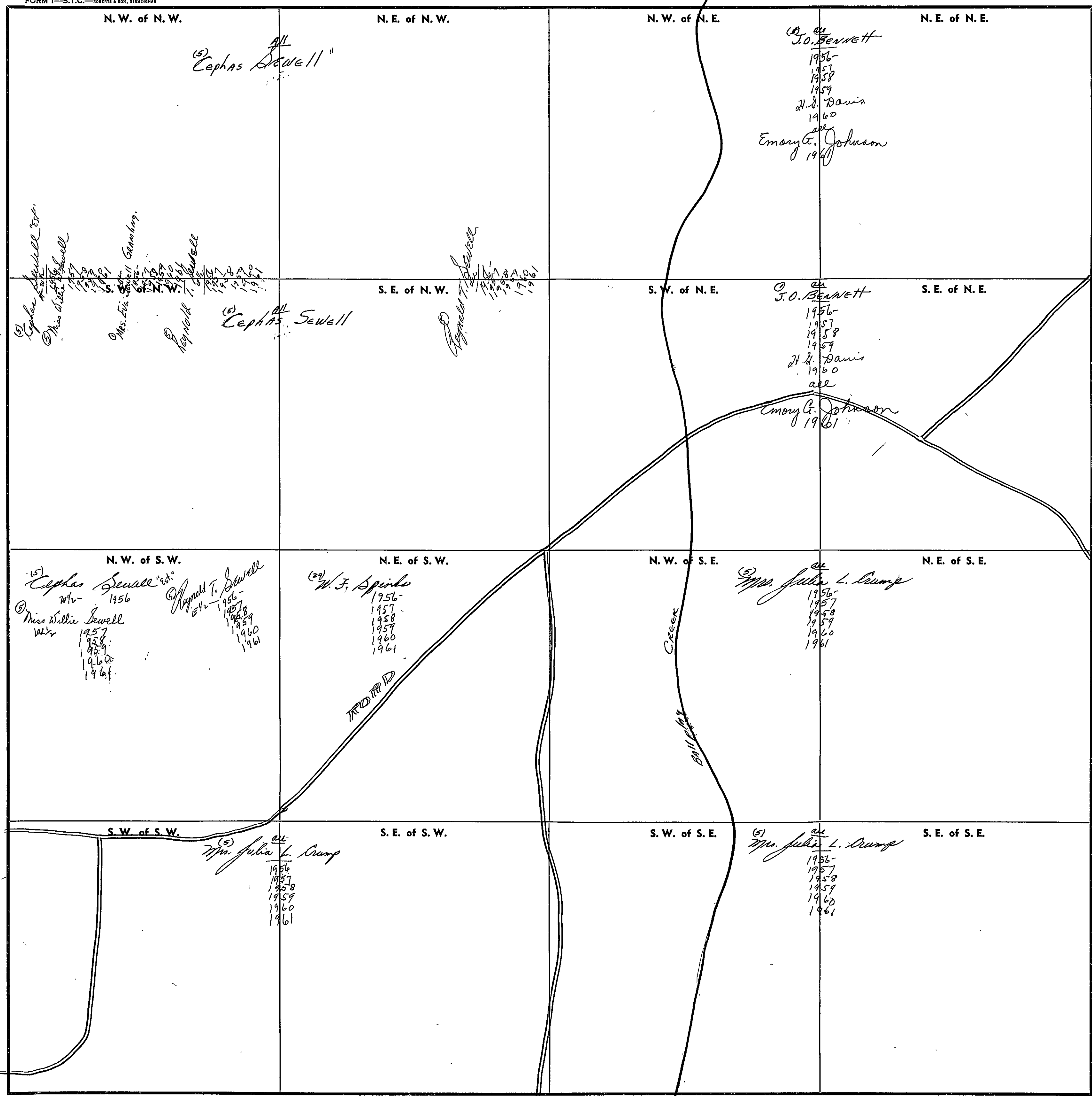


SECTION 5

TOWNSHIP 11

RANGE 8

FORM 1—S.T.C.—ROBERTS & SON, BIRMINGHAM



^{all}
(5) Cephas Sewell

^{all}
J.O. Bennett
1956-
1957
1958
1959
H.S. Davis
1960
^{all}
Emory G. Johnson
1961

(5) Cephas Sewell
Mrs. E. Sewell
Raymond T. Sewell
Mrs. E. Sewell
Raymond T. Sewell
1956-
1957
1958
1959
1960
1961

^{all}
Raymond T. Sewell
1956-
1957
1958
1959
1960
1961

^{all}
(5) Cephas Sewell

^{all}
J.O. Bennett
1956-
1957
1958
1959
H.S. Davis
1960
^{all}
Emory G. Johnson
1961

^{all}
(5) Cephas Sewell
Mrs. Willie Sewell
Raymond T. Sewell
1956-
1957
1958
1959
1960
1961

^{all}
(2) W.F. Spinks
1956-
1957
1958
1959
1960
1961

^{all}
(5) Mrs. Julia L. Crump
1956-
1957
1958
1959
1960
1961

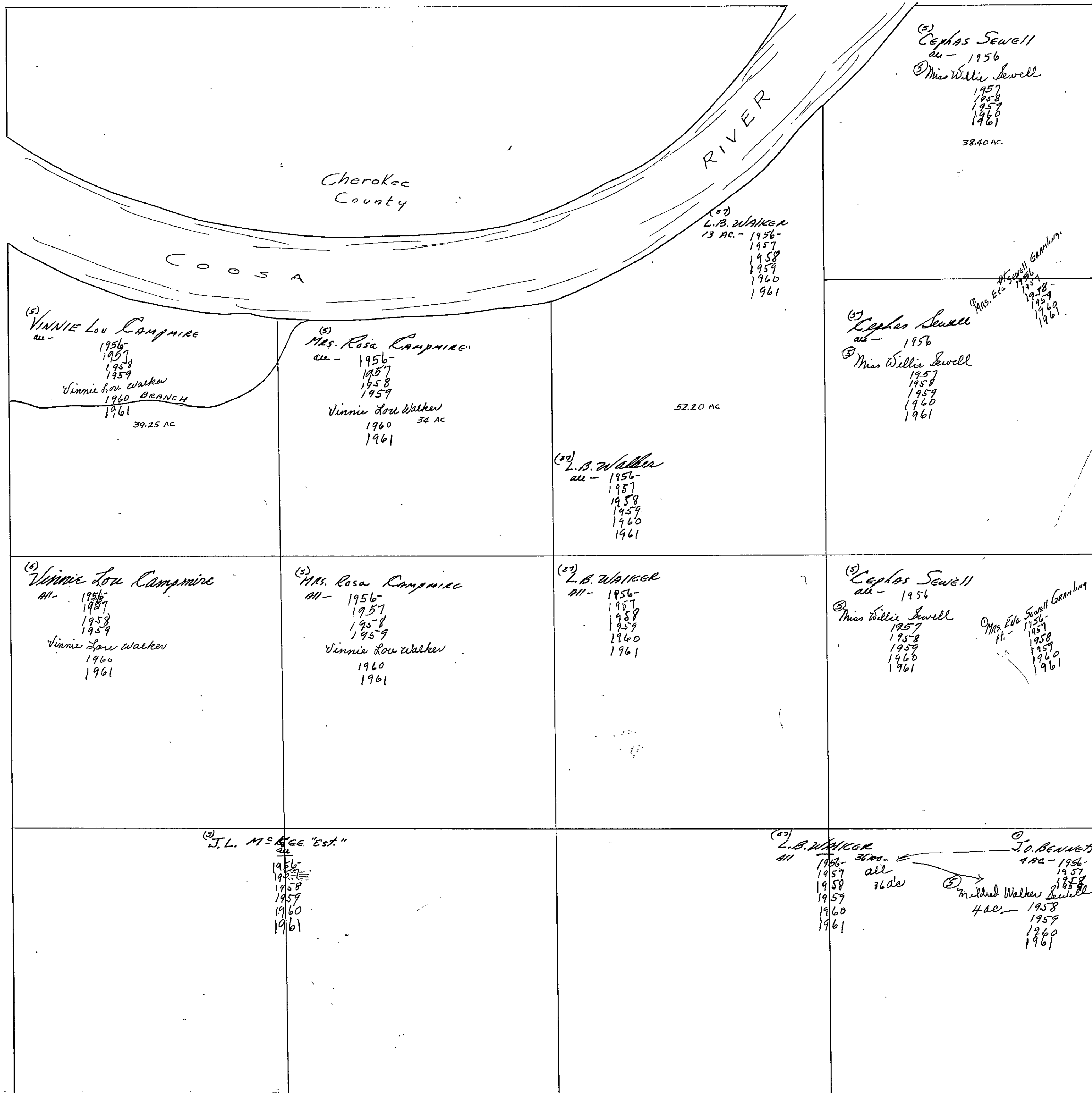
^{all}
(5) Mrs. Julia L. Crump
1956-
1957
1958
1959
1960
1961

^{all}
(5) Mrs. Julia L. Crump
1956-
1957
1958
1959
1960
1961

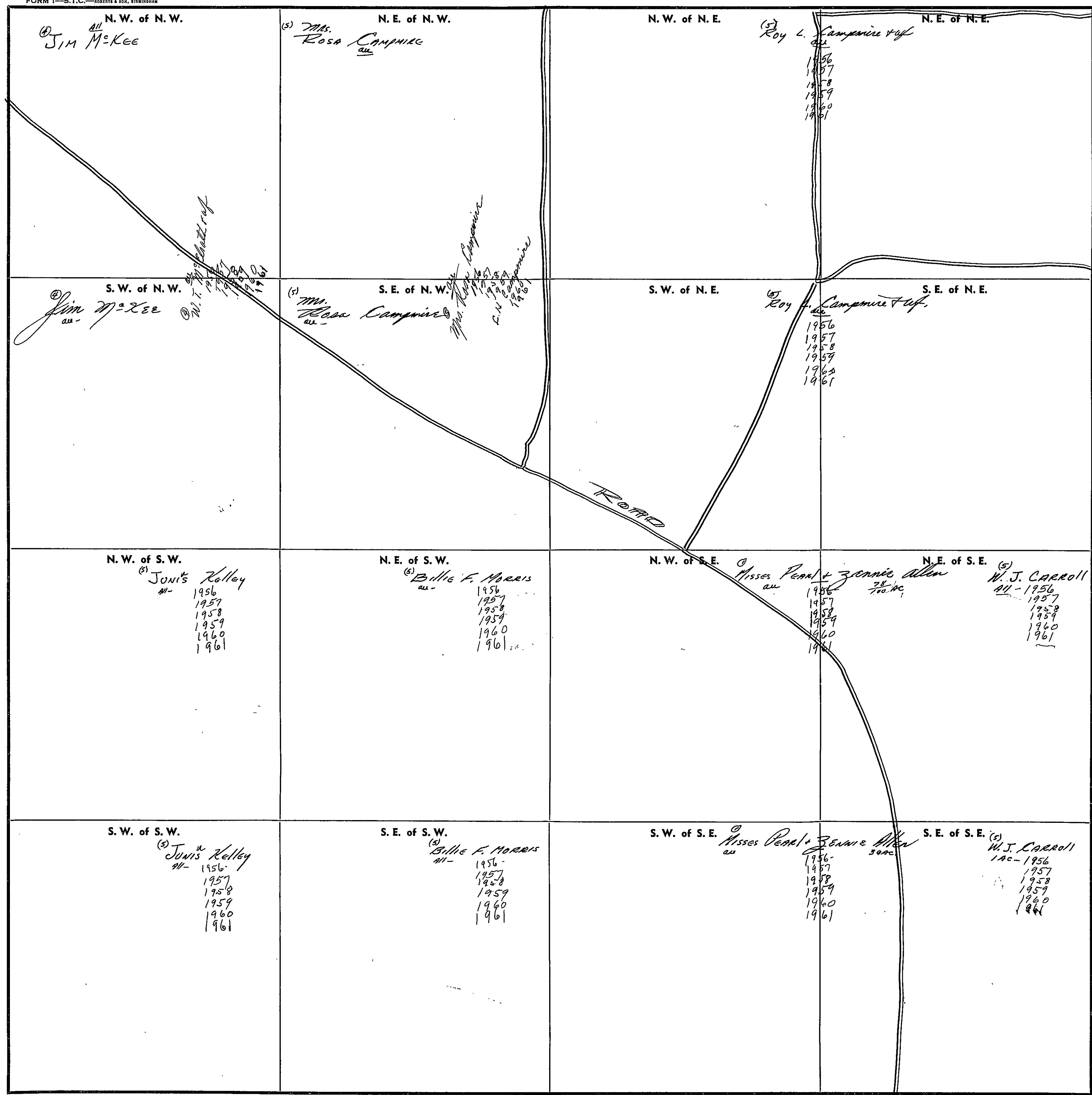
COUNTY _____

Scale—inch—300 Ft.

SEC. 6, TP 11, R8E



FORM 1—S.T.C.—ROBERTS & SON, BIRMINGHAM



Scale—1 inch—300 Ft.

COUNTY _____

SECTION

8

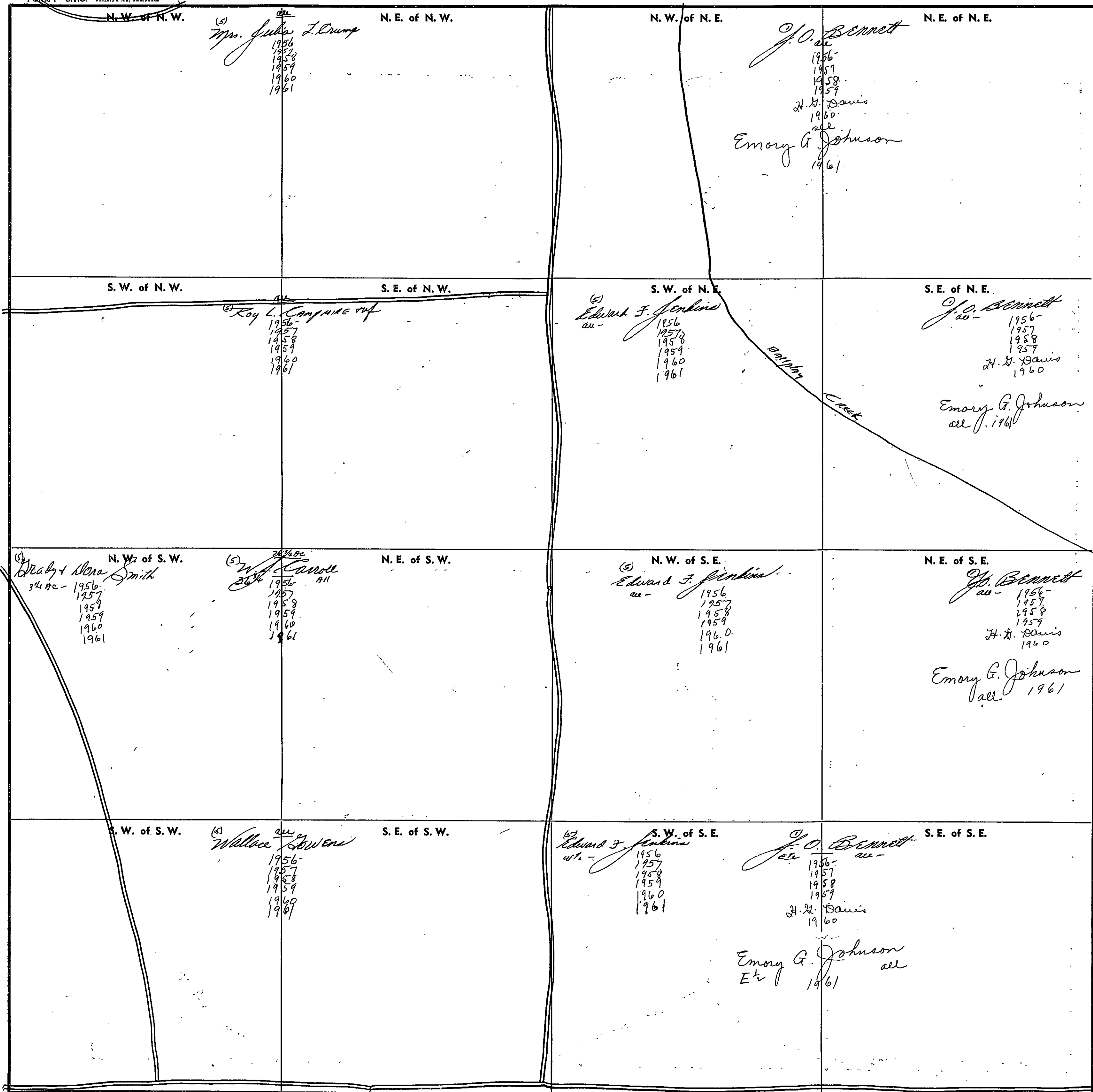
TOWNSHIP

11

RANGE

8

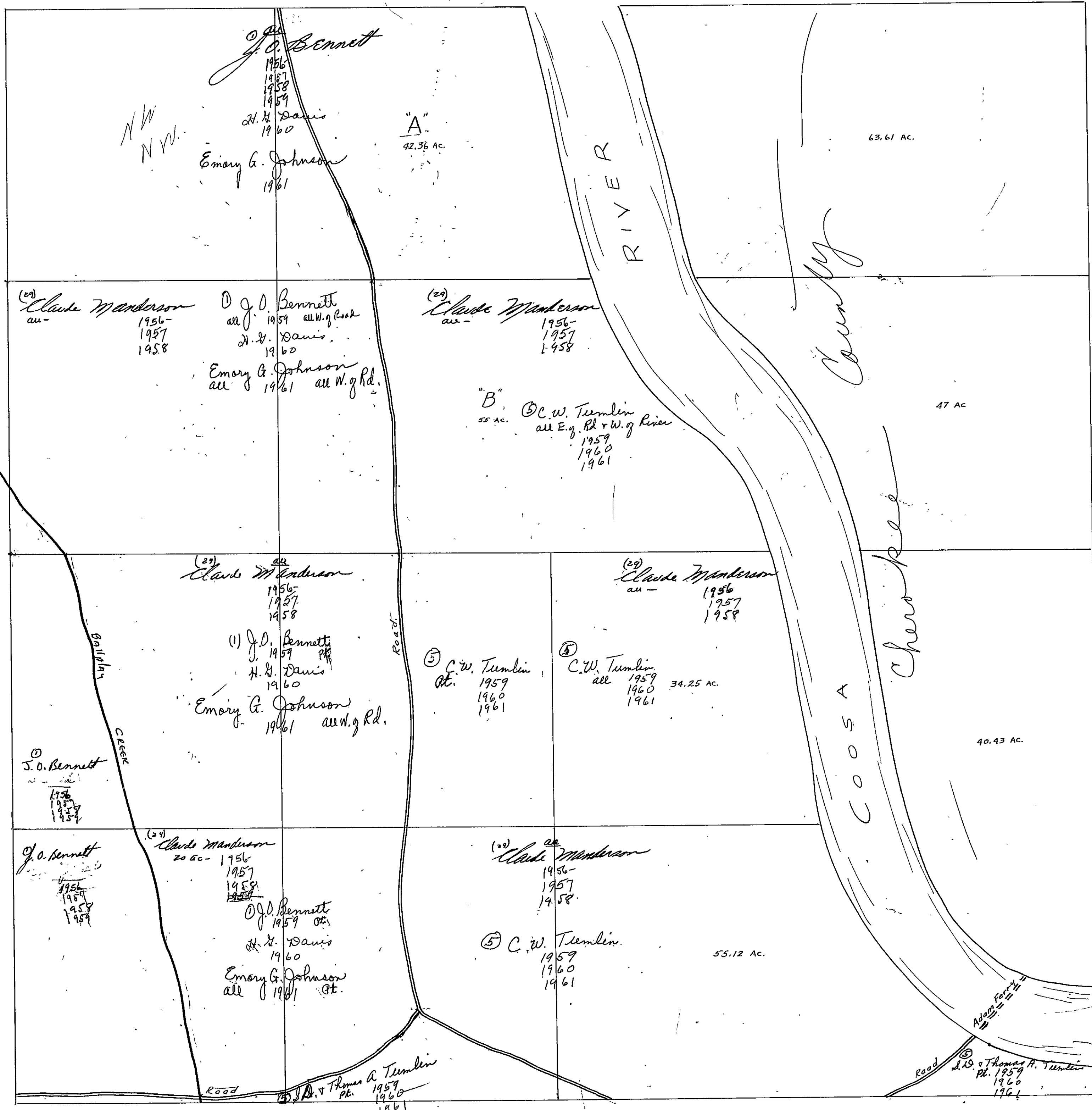
FORM 1—S.T.C.—ROBERTS & SON, BIRMINGHAM



Scale—1 inch—300 Ft.

COUNTY

SEC. 9, TP. 11s, R. 8E.



NW
NW

J.O. Bennett

1956
1957
1958
1959

H. S. Davis

1960

Emory G. Johnson

1961

"A"
42.36 AC.

63.61 AC.

COOSA RIVER

Coosa County

(29) Claude Manderson
all -
1956-
1957
1958

J.O. Bennett
all 1959 all W. of Road
H. S. Davis
1960
Emory G. Johnson
all 1961 all W. of Rd.

(29) Claude Manderson
all -
1956-
1957
1958

"B"
55 AC.

(5) C.W. Tumbler
all E. of Rd + W. of River
1959
1960
1961

47 AC

(29) Claude Manderson
all -
1956-
1957
1958

(1) J.O. Bennett
1959 Pt.
H. S. Davis
1960
Emory G. Johnson
1961 all W. of Rd.

(29) Claude Manderson
all -
1956
1957
1958

(5) C.W. Tumbler
Pt.
1959
1960
1961

(5) C.W. Tumbler
all 1959
1960
1961

34.25 AC.

COOSA CREEK

J.O. Bennett
all -
1956
1957
1958

(29) Claude Manderson
20 AC -
1956-
1957
1958

J.O. Bennett
all 1959 Pt.
H. S. Davis
1960
Emory G. Johnson
all 1961 Pt.

(29) Claude Manderson
all -
1956-
1957
1958

(5) C.W. Tumbler
1959
1960
1961

55.12 AC.

40.43 AC.

COOSA

Coosa

Road

(5) J.D. + Thomas A. Tumbler
Pt.
1959
1960
1961

Road

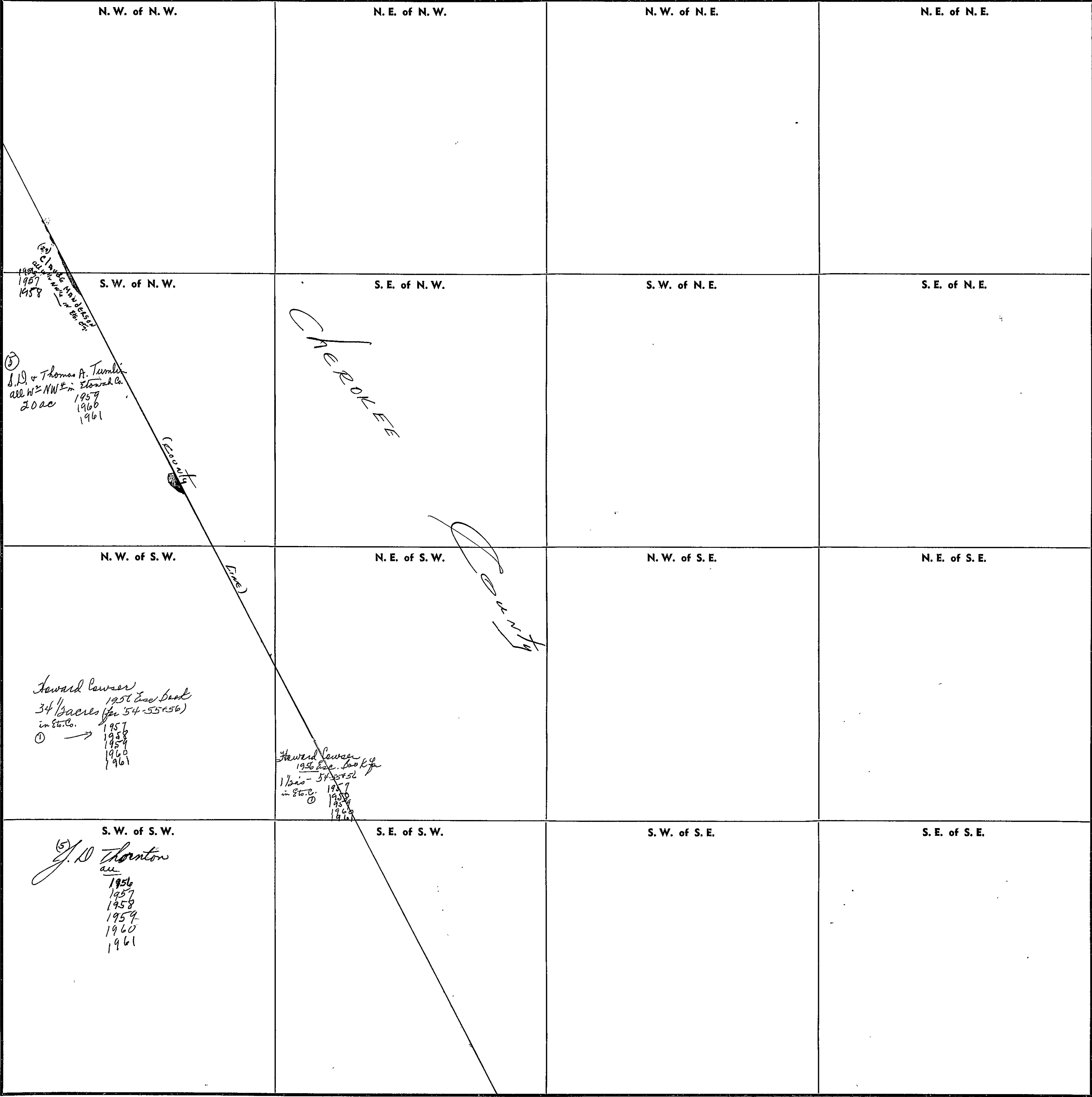
(5) Thomas A. Tumbler
Pt.
1959
1960
1961

SECTION 15

TOWNSHIP 11

RANGE 8

FORM 1—S.T.C.—ROBERTS & SON, BIRMINGHAM



N. W. of N. W.

S. W. of N. W.

(2) C. J. ...
1957
1958

N. E. of N. W.

S. E. of N. W.

CHEROKEE

N. W. of N. E.

S. W. of N. E.

N. E. of N. E.

S. E. of N. E.

N. W. of S. W.

(3) S. D. & Thomas A. Tumbler
all NW 1/4 in Elwood Co.
20 ac 1959
1960
1961

(South)

N. E. of S. W.

Dart

N. W. of S. E.

N. E. of S. E.

S. W. of S. W.

(5) J. D. Thornton
ac
1956
1957
1958
1959
1960
1961

S. E. of S. W.

Howard Lawson
1956 Eas. book
1/2 ac - 54-55-56
in Eas. book
1957
1958
1959
1960
1961

S. W. of S. E.

S. E. of S. E.

Scale—1 inch—300 Ft.

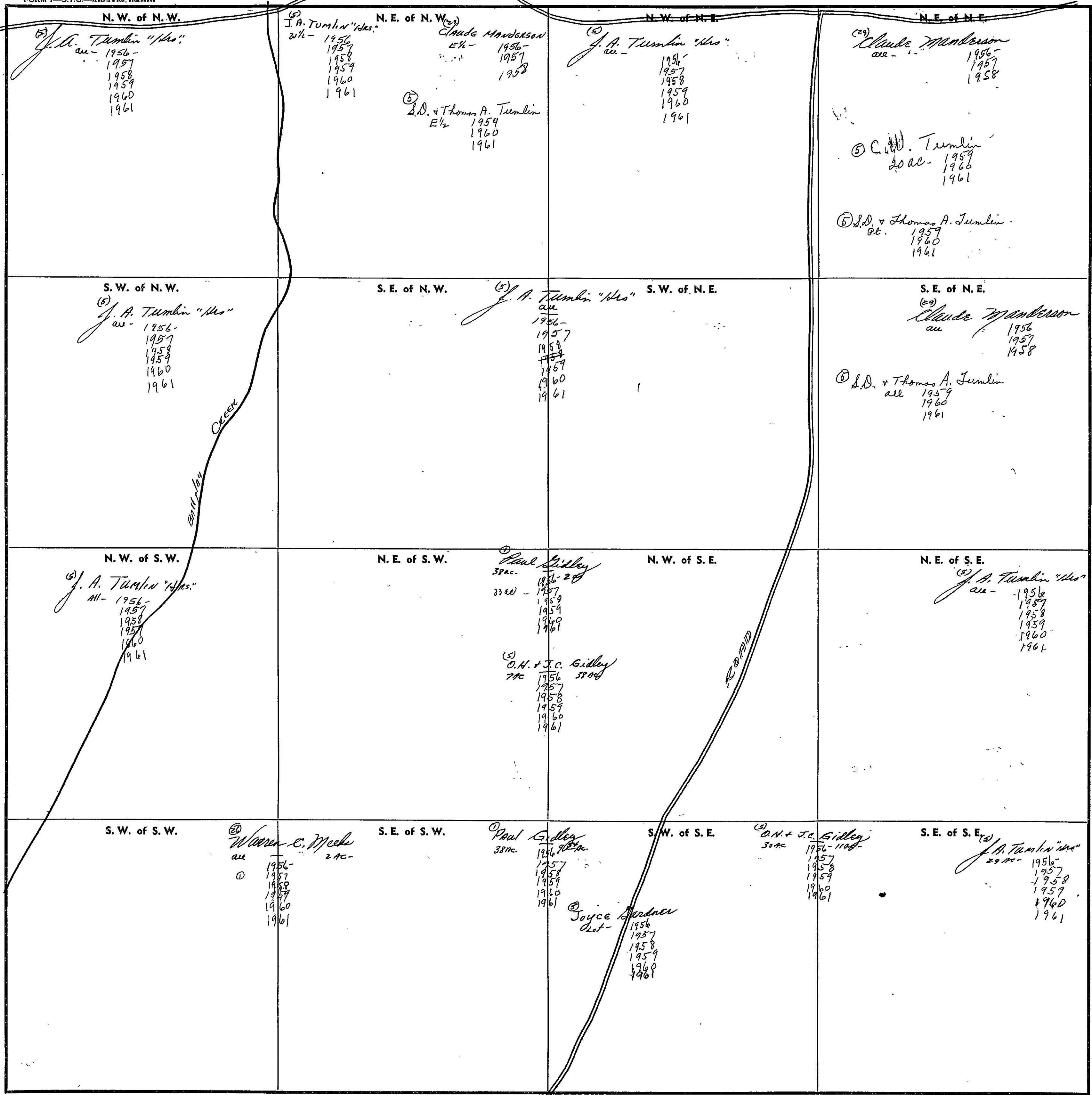
COUNTY _____

SECTION 16

TOWNSHIP 11

RANGE 8

FORM 1—S.T.C.—ROBERTS & SON, BIRMINGHAM



Scale—1 inch—300 Ft.

COUNTY _____

SECTION

17

TOWNSHIP

11

RANGE

8

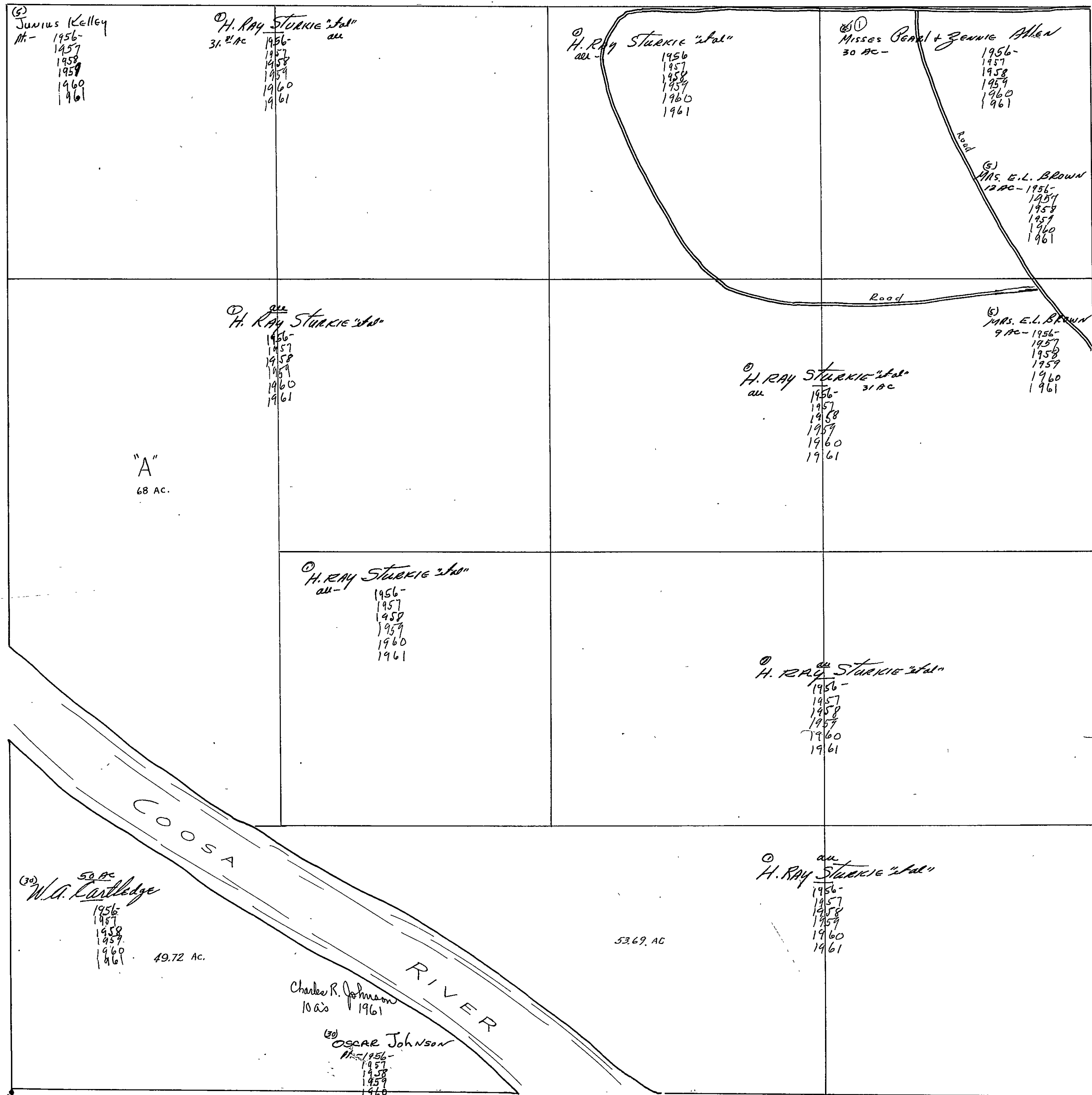
FORM 1—S.T.C.—ROBERTS & SON, BIRMINGHAM

<p>① N. W. of N. W. Misses Pearl & Jennie Allen 30 ac— 1956- 1957 1958 1959 1960 1961</p> <p>⑤ Mrs. E. L. Brown 10 ac— 1956- 1957 1958 1959 1960 1961</p>	<p>N. E. of N. W. Wallace Douven w/4— 1956- 1957 1958 1959 1960 1961</p> <p>⑤ W. G. Cheatwood c/4— 1956- 1957 1958 1959 1960 1961</p>	<p>N. W. of N. E. ⑤ W. G. Cheatwood ac— 1956- 1957 1958 1959 1960 1961</p>	<p>N. E. of N. E. ⑤ Margaret Douglas "Mae" ac— 1956- 1957 1958 1959 1960 1961</p>
<p>⑤ Mrs. E. L. Brown ac— 1956- 1957 1958 1959 1960 1961</p>	<p>⑤ Mrs. E. L. Brown ac— 1956- 1957 1958 1959 1960 1961</p>	<p>⑤ W. G. Cheatwood ac— 1956- 1957 1958 1959 1960 1961</p>	<p>⑤ Margaret Douglas "Mae" ac— 1956- 1957 1958 1959 1960 1961</p>
<p>⑤ Mrs. E. L. Brown 7 ac— 1956- 1957 1958 1959 1960 1961</p> <p>⑤ Valvia D. Teet 9 ac— 1956- 1957 1958 1959 1960 1961</p> <p>⑤ Mrs. Pearl & Jennie Allen w/4— 1956- 1957 1958 1959 1960 1961</p> <p>⑤ Ben E. Teet 3 1/2 x 10 1/2 (2 ac) 1956- 1957 1958 1959 1960 1961</p> <p>⑤ Joe A + Vera D. Griffith 1/4 ac— 1957 1958 1959 1960 1961</p> <p>⑤ Gene Stokes 9/16 ac— 1956- 1957 1958 1959 1960 1961</p>	<p>N. E. of S. W. ⑤ E. H. Weatherington 39 ac— 1956- 1957 1958 1959 1960 1961</p>	<p>N. W. of S. E. ⑤ Mrs. E. L. Brown ac— 1956- 1957 1958 1959 1960 1961</p>	<p>N. E. of S. E. ⑤ Margaret Douglas "Mae" ac— 1956- 1957 1958 1959 1960 1961</p>
<p>⑤ G. F. Sr. and Sarah Dandow ac— 1956- 1957 1958 1959 1960 1961</p> <p>⑤ Leah H. Scales 1960 1961</p>	<p>⑤ N. H. Freeman w/4— 1956- 1957 1958 1959 1960 1961</p> <p>⑤ Leroy Freeman 5 1/2 ac— 1956- 1957 1958 1959 1960 1961</p> <p>⑤ Charles Figo D. Morris 2 ac— 1960 1961</p>	<p>S. W. of S. E. ⑤ Robert A. Reynolds ac— 1956- 1957 1958 1959 1960 1961</p>	<p>S. E. of S. E. ⑤ Warren C. Meeks ac— 1956- 1957 1958 1959 1960 1961</p>

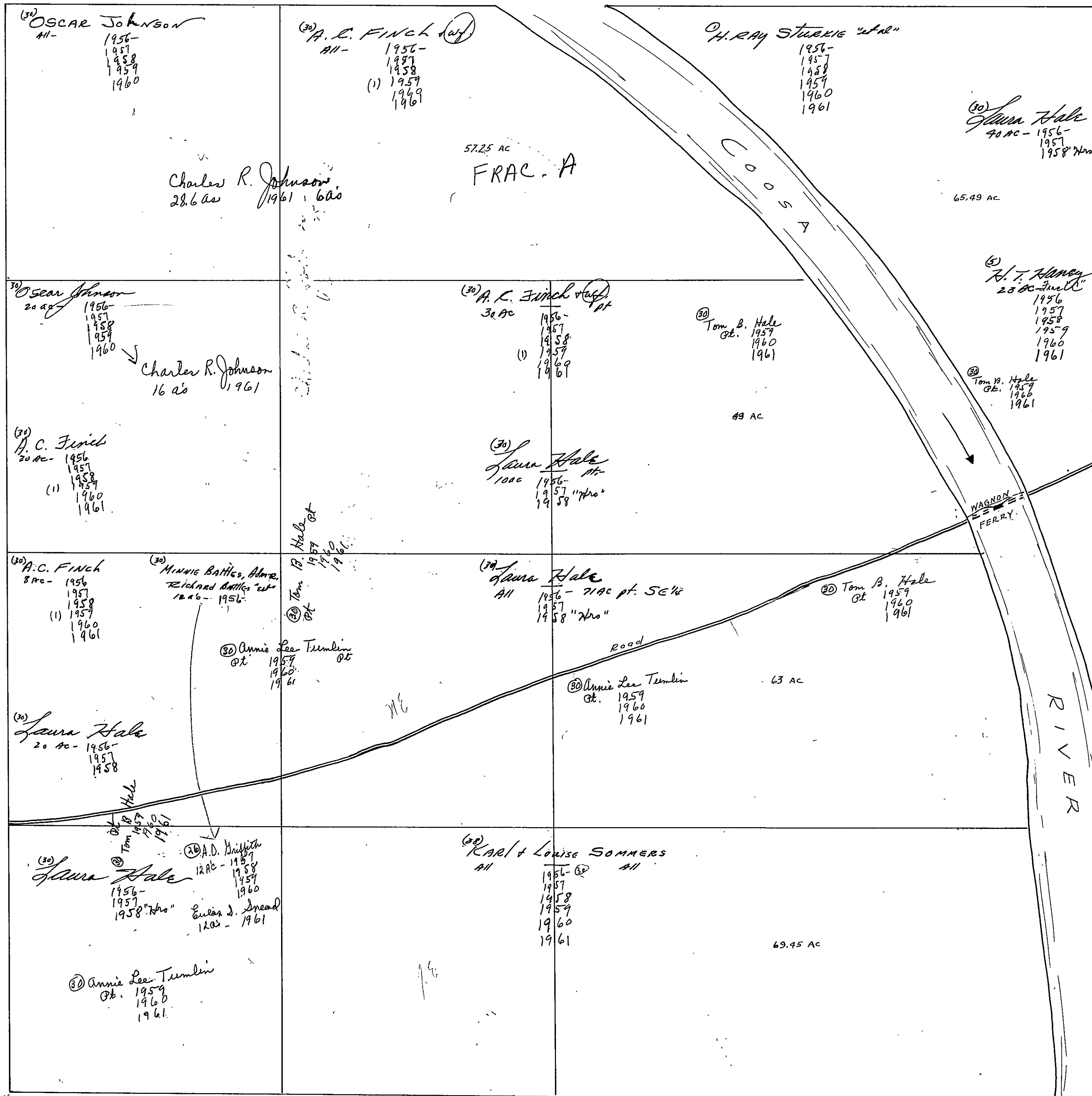
Scale—1 inch=300 Ft.

COUNTY

SEC. 18, TP. 11s, R. 8E.



SEC. 19, TP. 11, R8E



69.45
40.00
40.00
149.45

SECTION

20

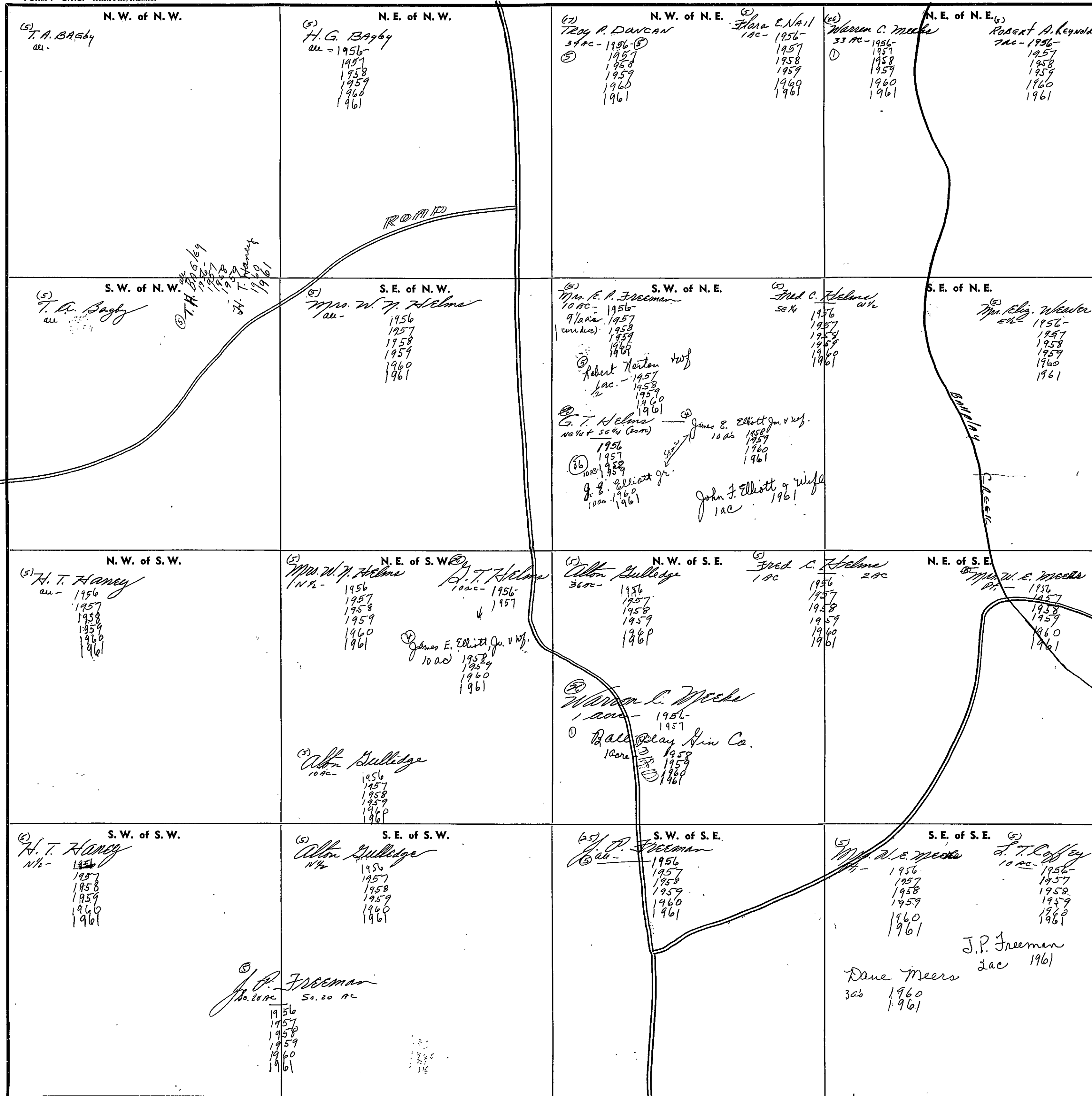
TOWNSHIP

11

RANGE

8

FORM 1—S.T.C.—ROBERTS & SON, BIRMINGHAM



Scale—1 inch=300 Ft.

COUNTY

SECTION

21

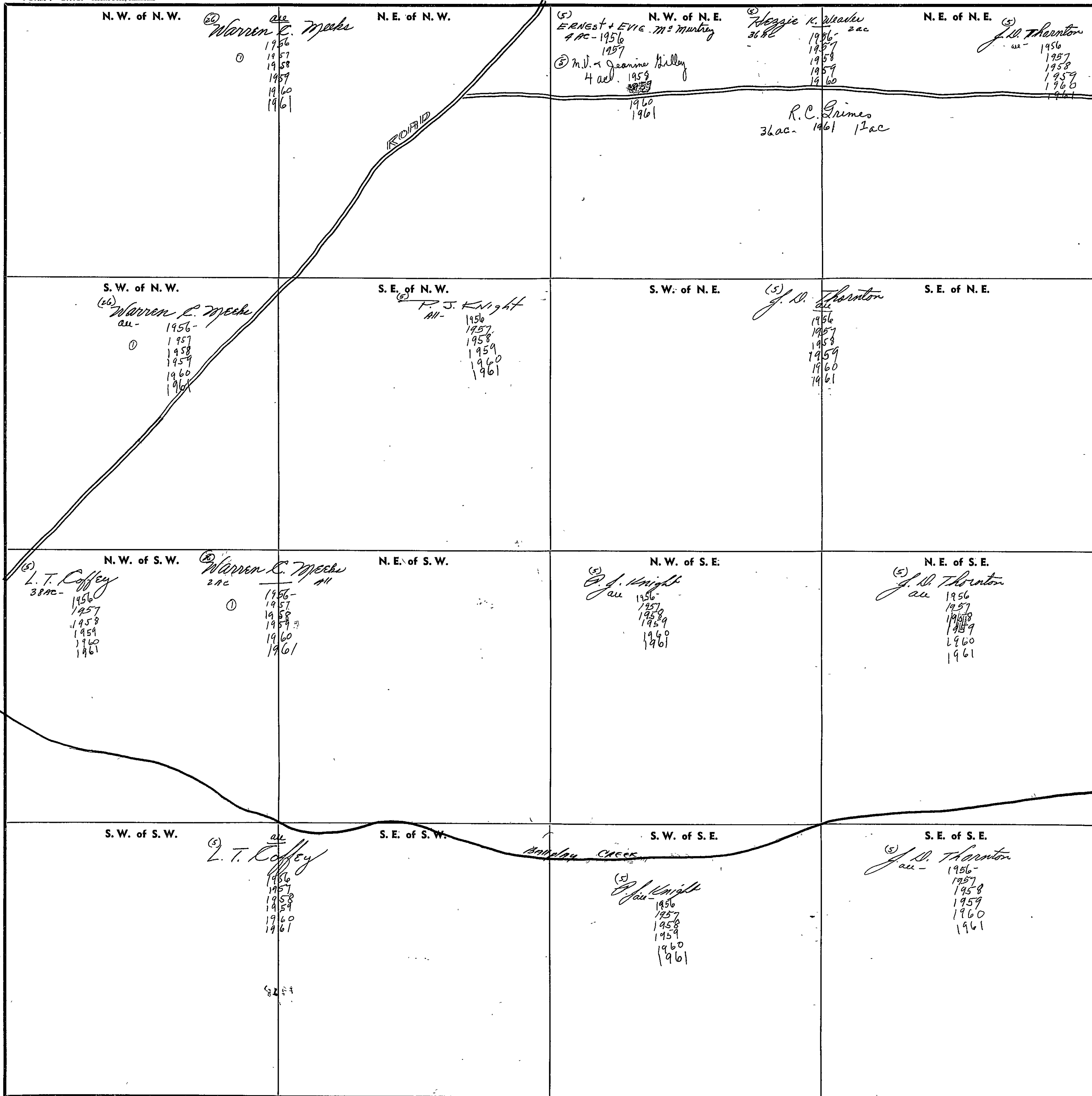
TOWNSHIP

11

RANGE

8

FORM 1—S.T.C.—ROBERTS & SON, BIRMINGHAM



Scale—1 inch=300 Ft.

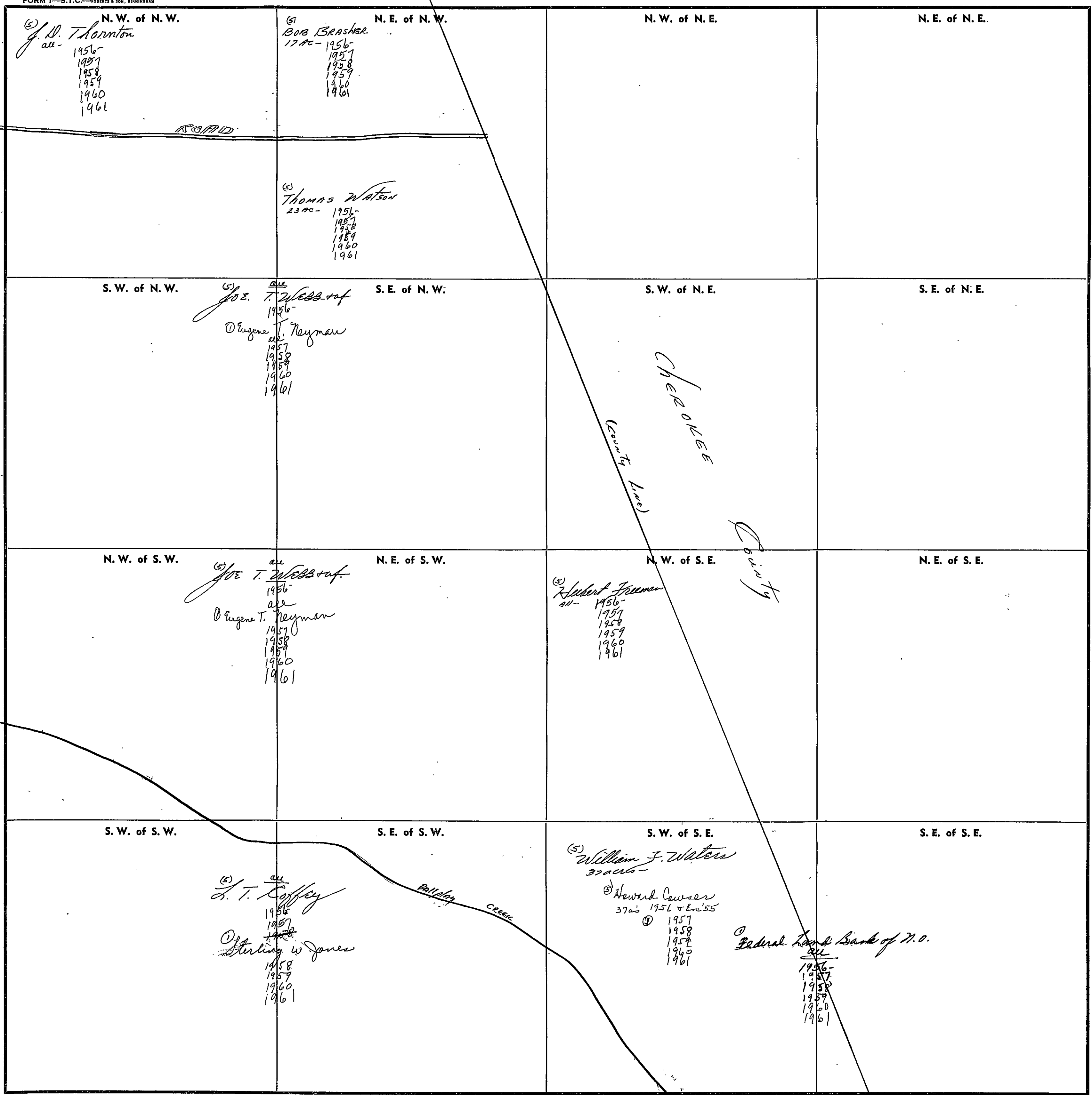
COUNTY

SECTION 22

TOWNSHIP 11

RANGE 8

FORM 1—S.T.C.—ROBERTS & SON, BIRMINGHAM



N. W. of N. W.
 (5) J. D. Thornton
 all -
 1956-
 1957
 1958
 1959
 1960
 1961

N. E. of N. W.
 (5) Bob Brasher
 17 ac - 1956-
 1957
 1958
 1959
 1960
 1961

N. W. of N. E.

N. E. of N. E.

S. W. of N. W.
 (5) Joe T. Wessaf
 1956-
 Eugene T. Neyman
 all -
 1957
 1958
 1959
 1960
 1961

S. E. of N. W.
 (5) Thomas Watson
 23 ac - 1956-
 1957
 1958
 1959
 1960
 1961

S. W. of N. E.

S. E. of N. E.

N. W. of S. W.
 (5) Joe T. Wessaf
 1956-
 Eugene T. Neyman
 all -
 1957
 1958
 1959
 1960
 1961

N. E. of S. W.

N. W. of S. E.
 (5) Robert Freeman
 all - 1956-
 1957
 1958
 1959
 1960
 1961

N. E. of S. E.

S. W. of S. W.
 (5) J. T. Coffey
 all - 1956-
 1957
 Sterling W. Jones
 1958
 1959
 1960
 1961

S. E. of S. W.

S. W. of S. E.
 (5) William F. Watson
 37 ac -
 (5) Howard Cowser
 37 ac 1956 & Enc. 55
 1957
 1958
 1959
 1960
 1961

S. E. of S. E.

Federal Land Bank of N.O.
 all -
 1956-
 1957
 1958
 1959
 1960
 1961

Scale—1 inch=300 Ft.

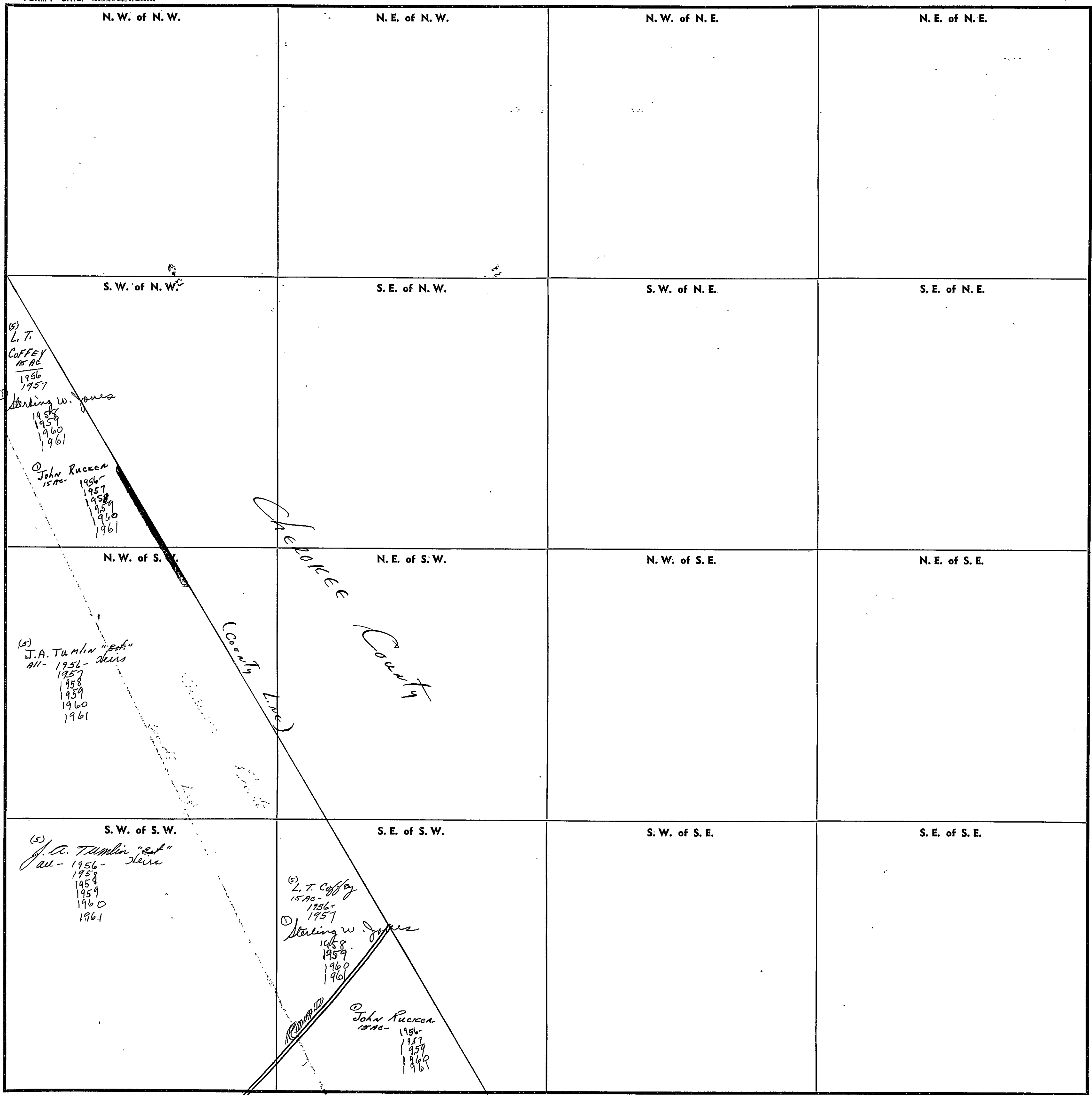
COUNTY _____

SECTION 26

TOWNSHIP 11

RANGE 8

FORM 1—S.T.C.—ROBERTS & SON, BIRMINGHAM



Scale—1 inch—300 Ft.

COUNTY _____

SECTION

27

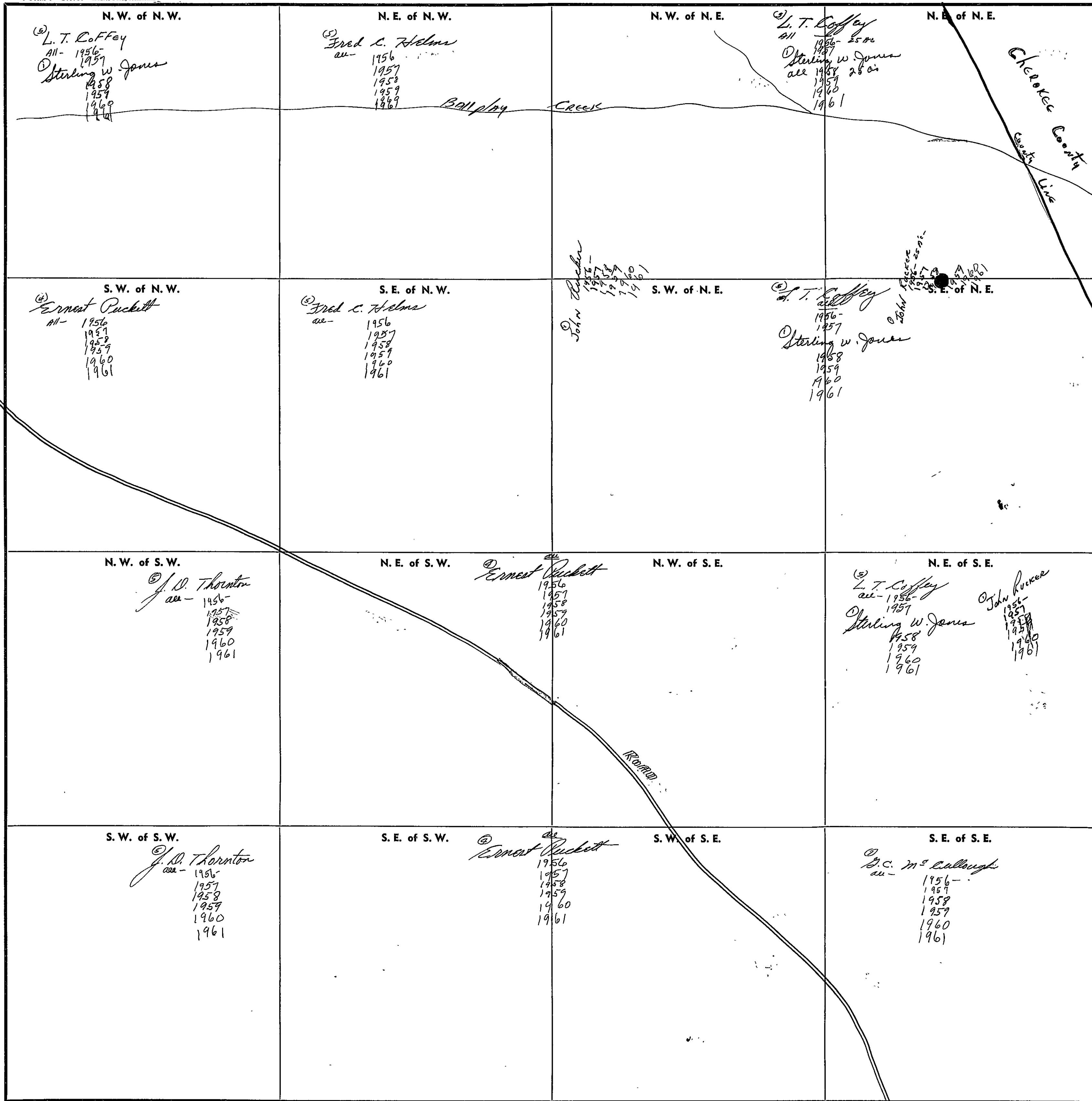
TOWNSHIP

11

RANGE

8

FORM 1—S.T.C.—ROBERTS & SON, BIRMINGHAM



Scale—1 inch=300 Ft.

COUNTY

SECTION

28

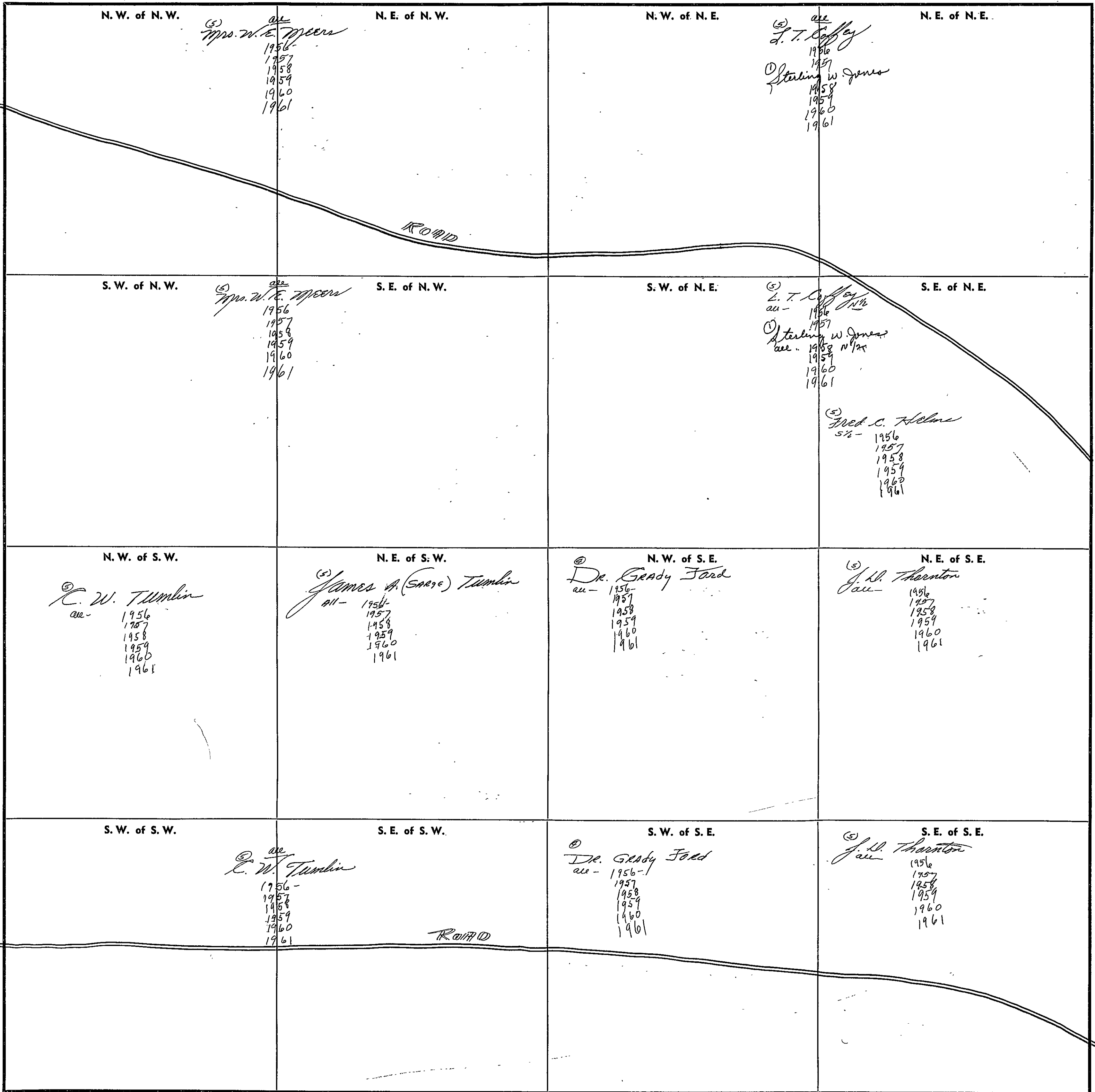
TOWNSHIP

11

RANGE

8

FORM 1—S.T.C.—ROBERTS & SON, BIRMINGHAM



Scale—1 inch=300 Ft.

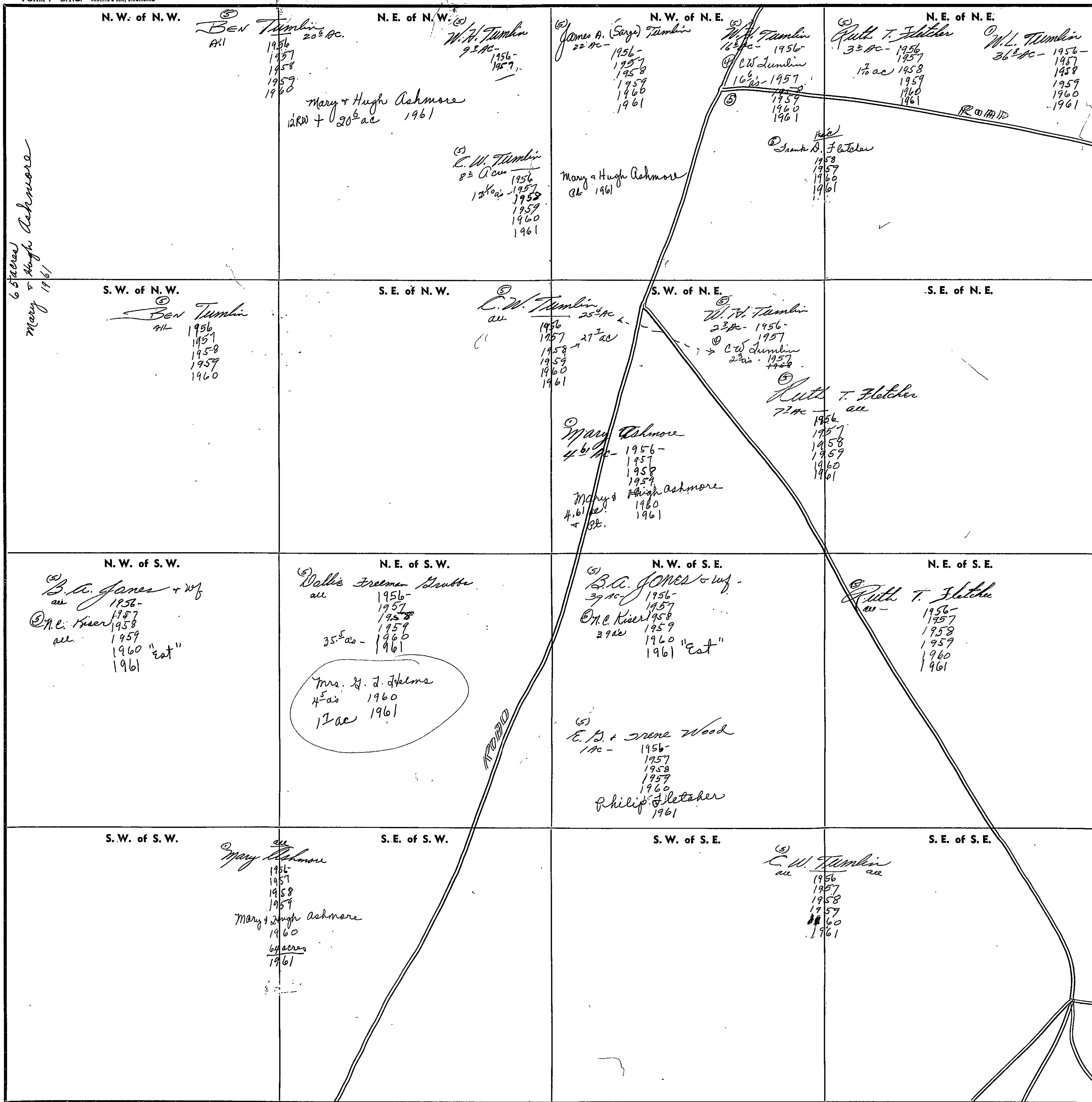
COUNTY

SECTION 29

TOWNSHIP 11

RANGE 8

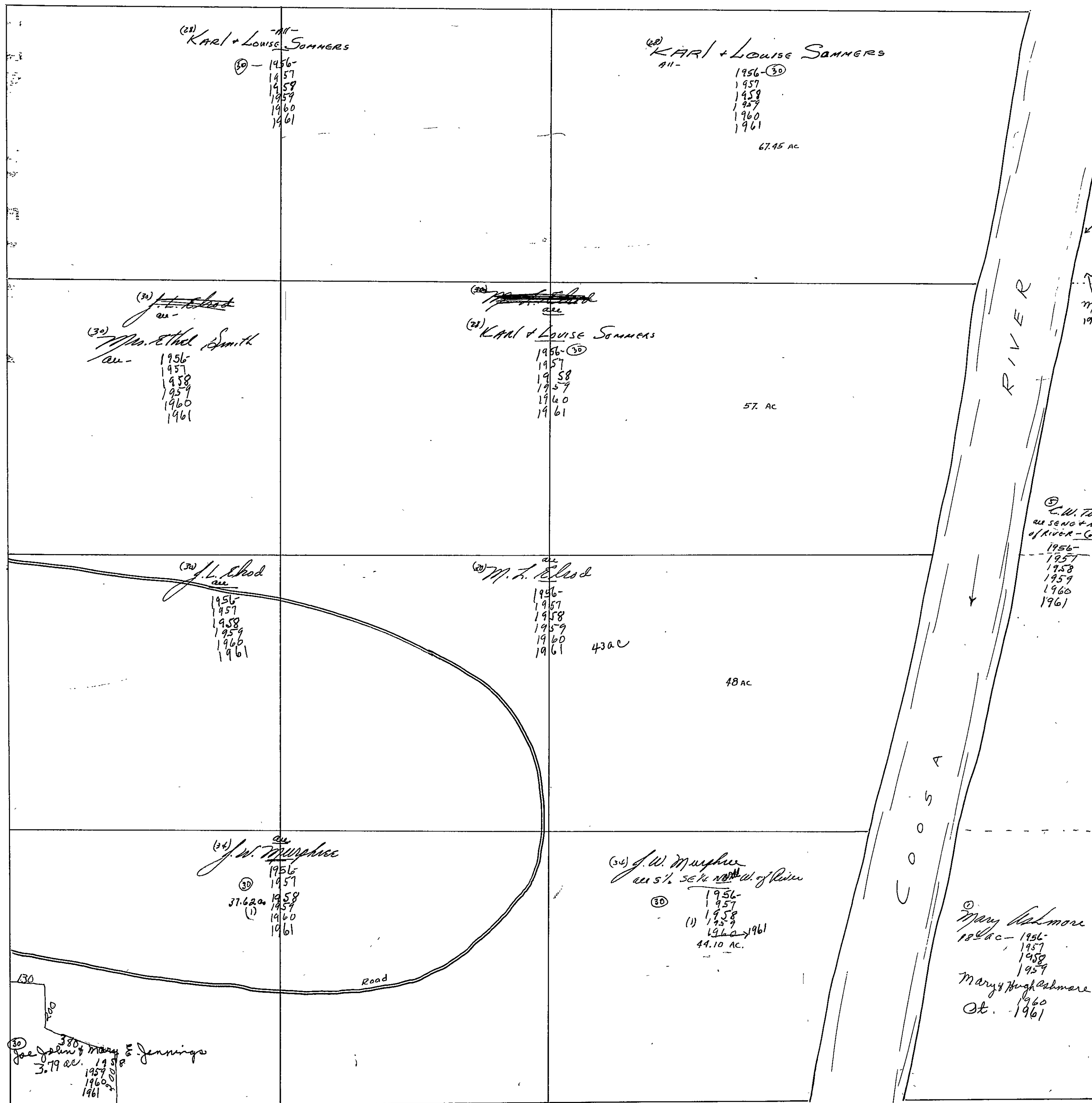
FORM 1—S.T.C.—ROBERTS & SON, BIRMINGHAM



Scale—1 inch—300 Ft.

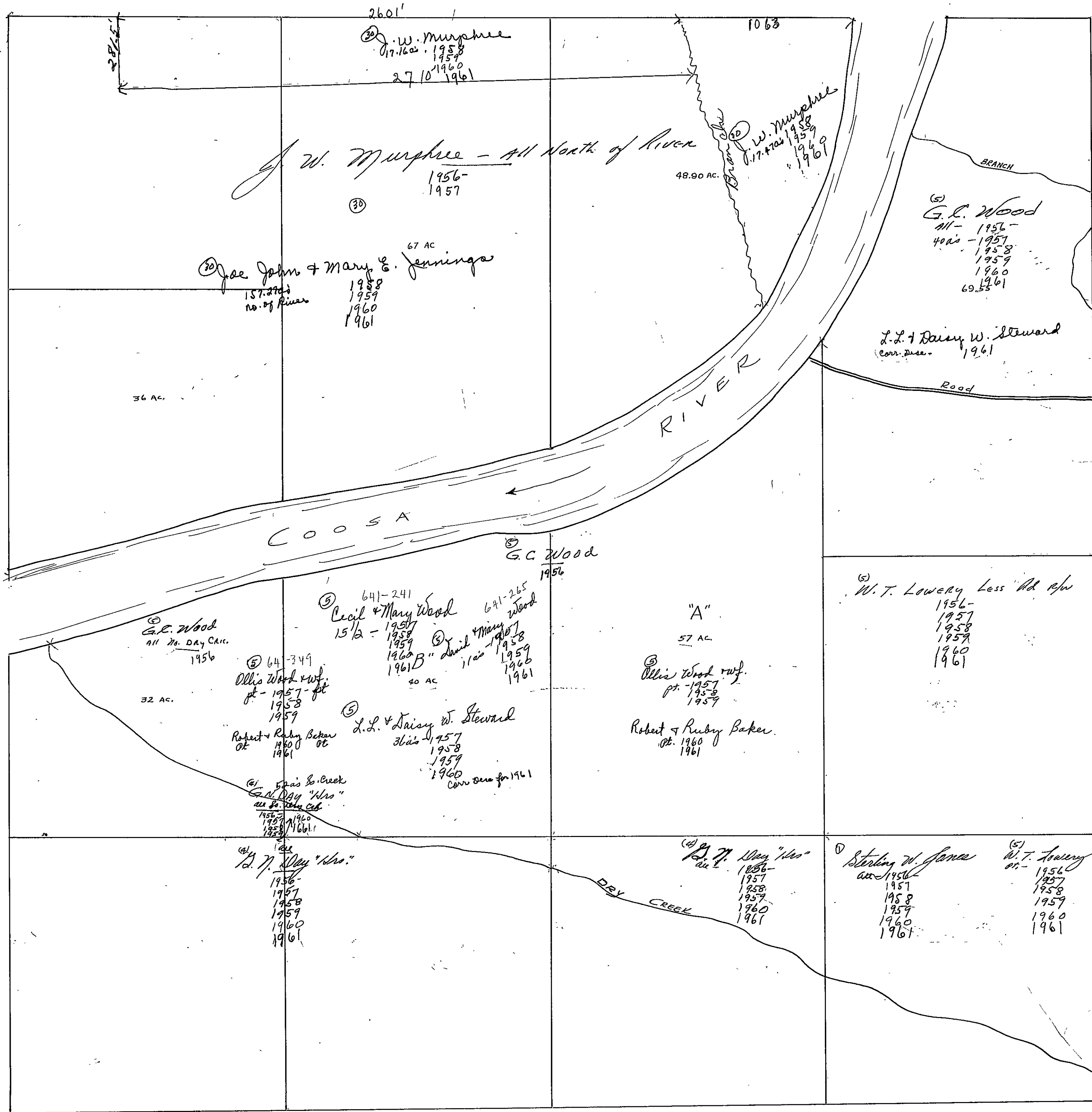
COUNTY _____

SEC. 30, TP. 11s, R.8E.



SEC. 31, TP. 11s, R8E

57
40



SECTION

32

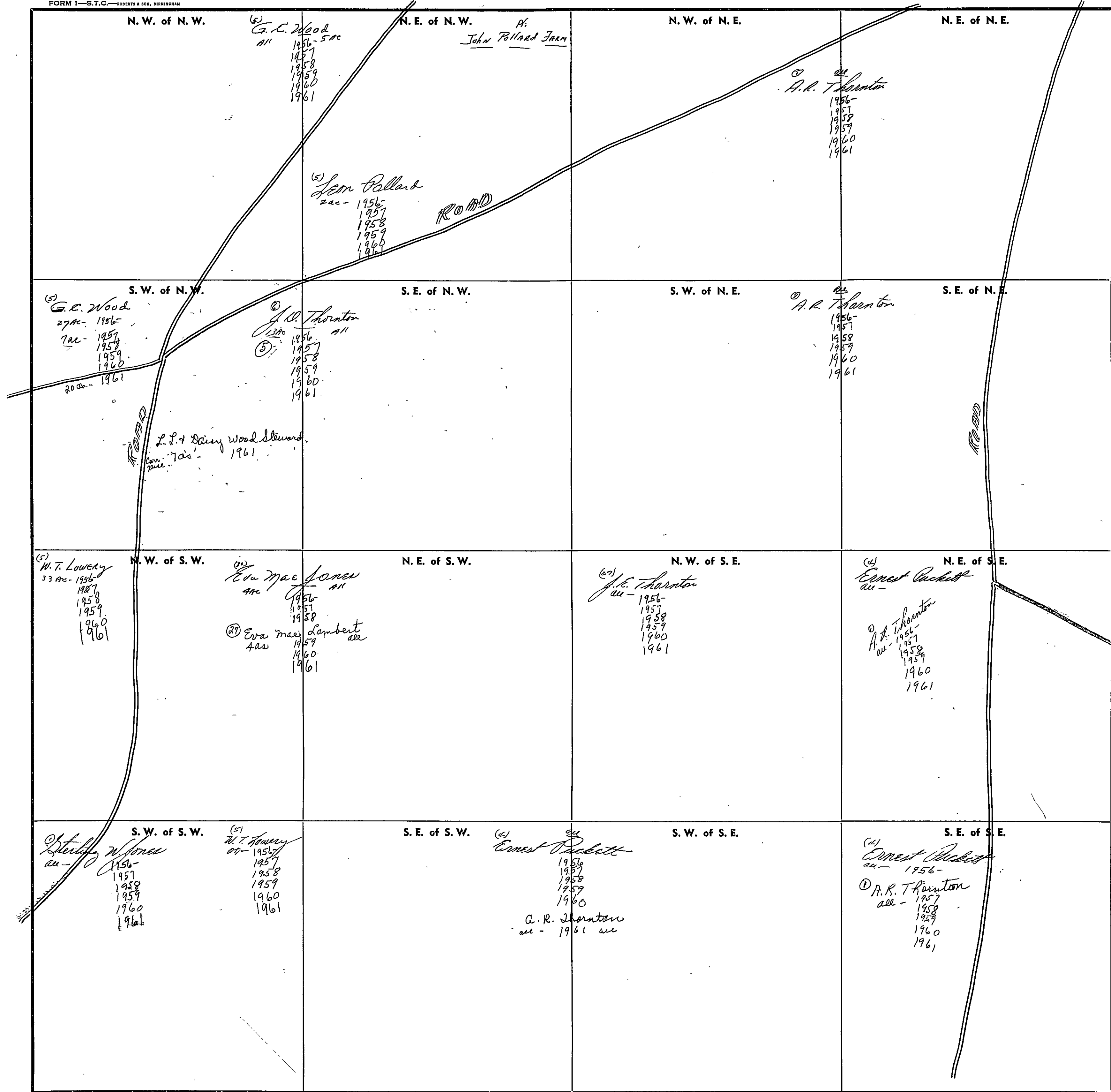
TOWNSHIP

11

RANGE

8

FORM 1—S.T.C.—ROBERTS & SON, BIRMINGHAM

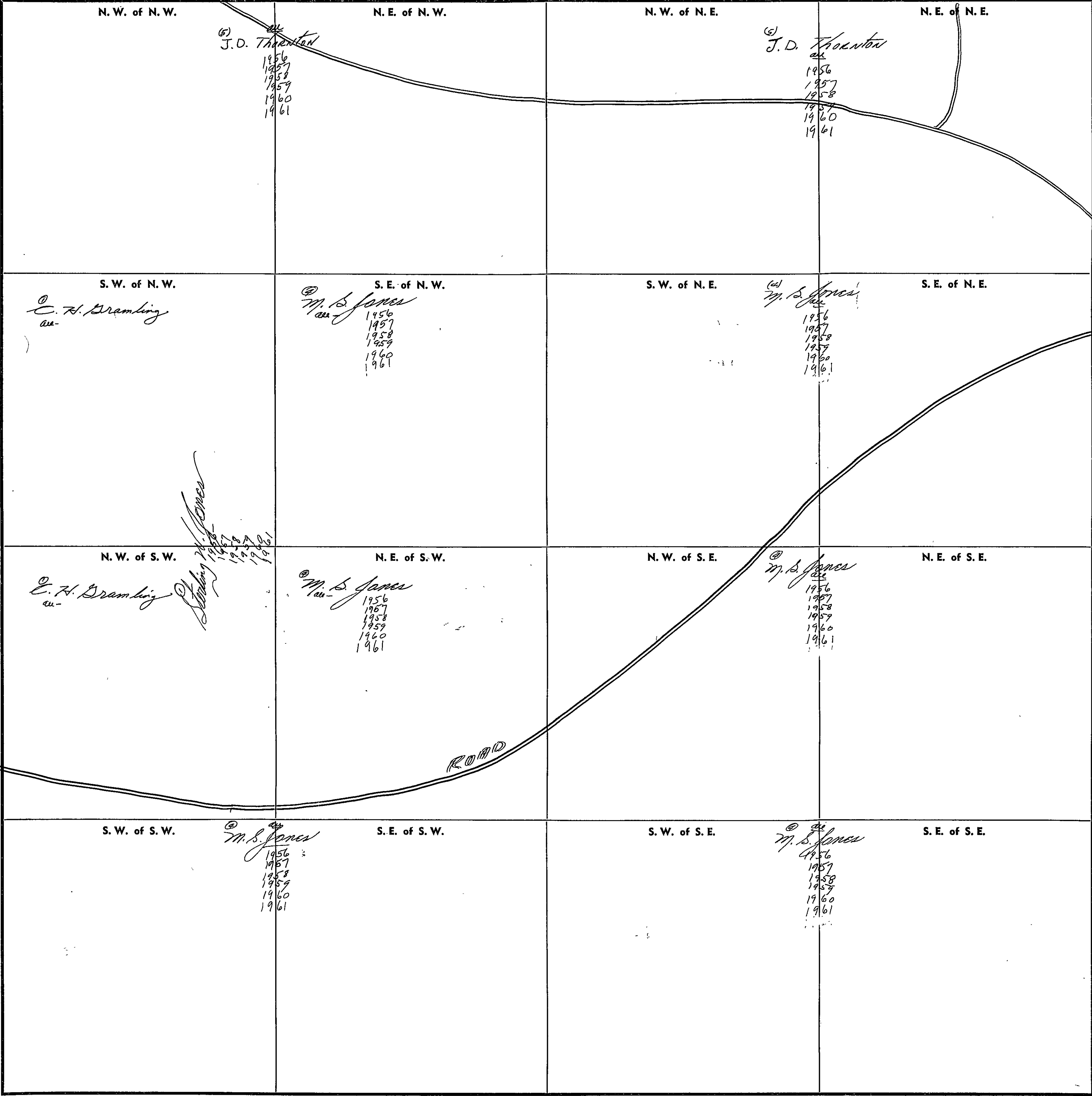


COUNTY

Scale—1 inch—300 Ft.

SECTION 34 TOWNSHIP 11 RANGE 8

FORM 1—S.T.C.—ROBERTS & SON, BIRMINGHAM



Scale—1 inch—300 Ft.

COUNTY _____

SECTION

35

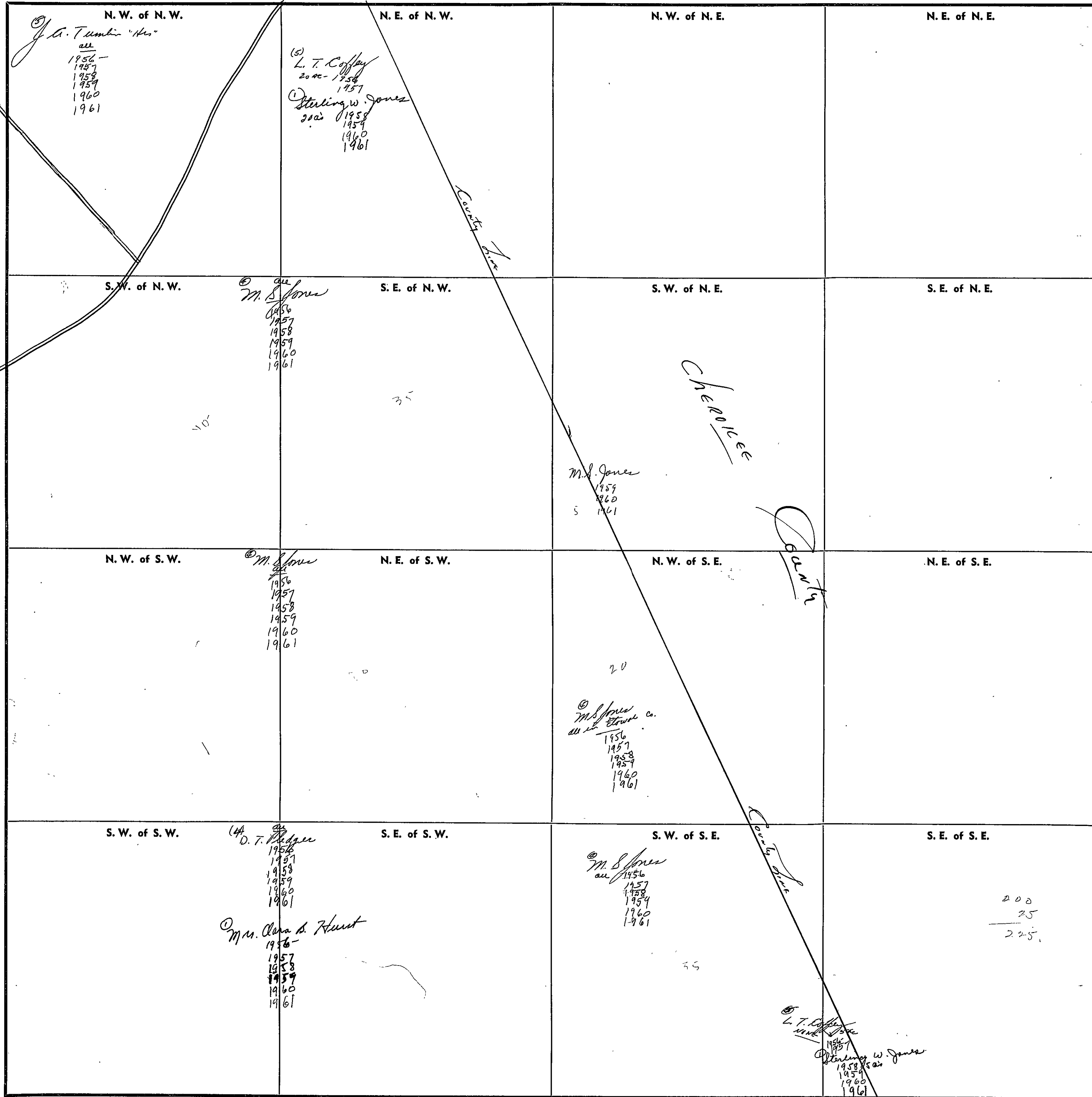
TOWNSHIP

11

RANGE

8

FORM 1—S.T.C.—ROBERTS & SON, BIRMINGHAM



Scale—1 inch=300 Ft.

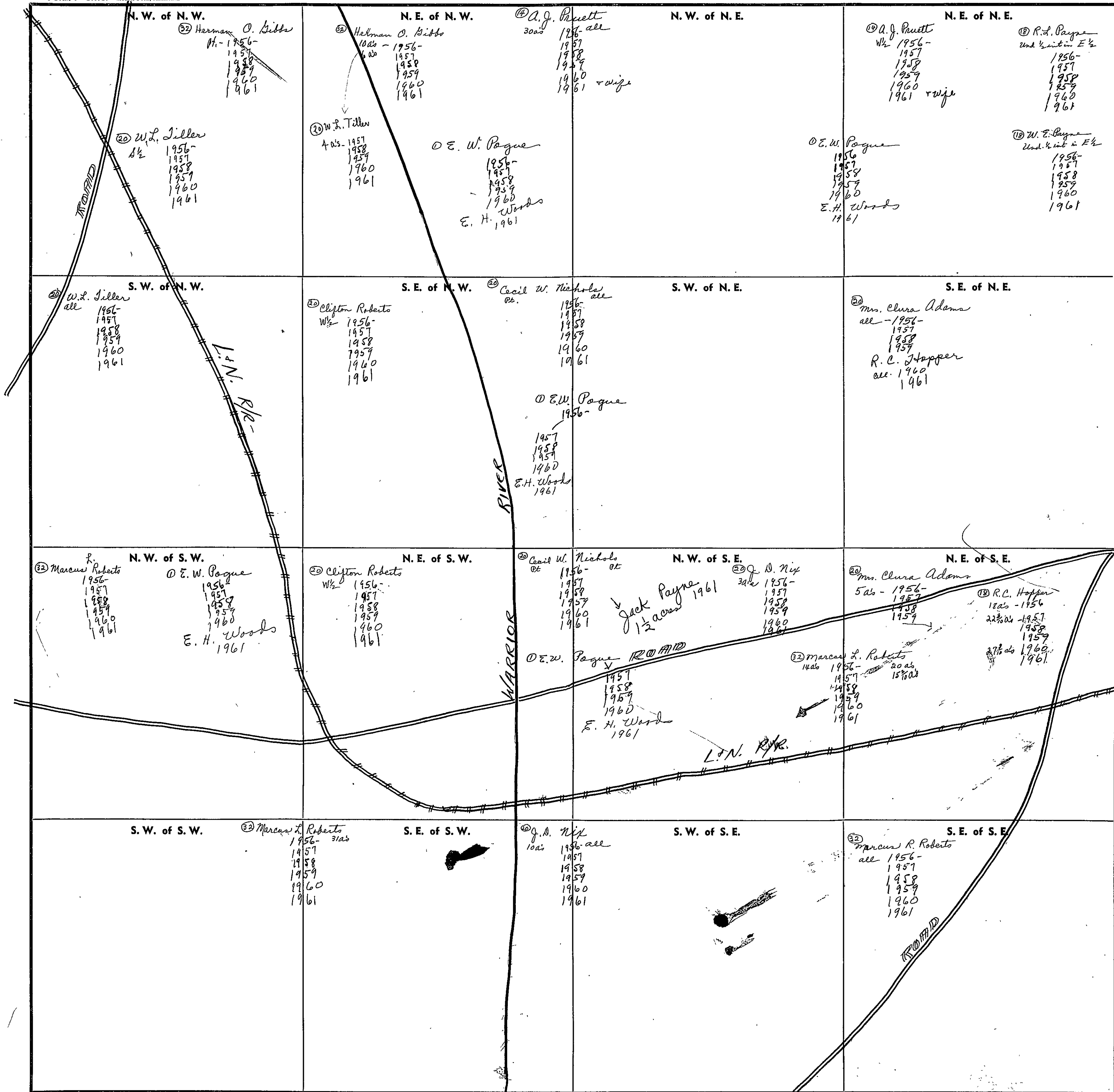
COUNTY

SECTION 1

TOWNSHIP 12

RANGE 3

FORM 1—S.T.C.—ROBERTS & SON, BIRMINGHAM



Scale—1 inch=300 Ft.

COUNTY

SECTION

2

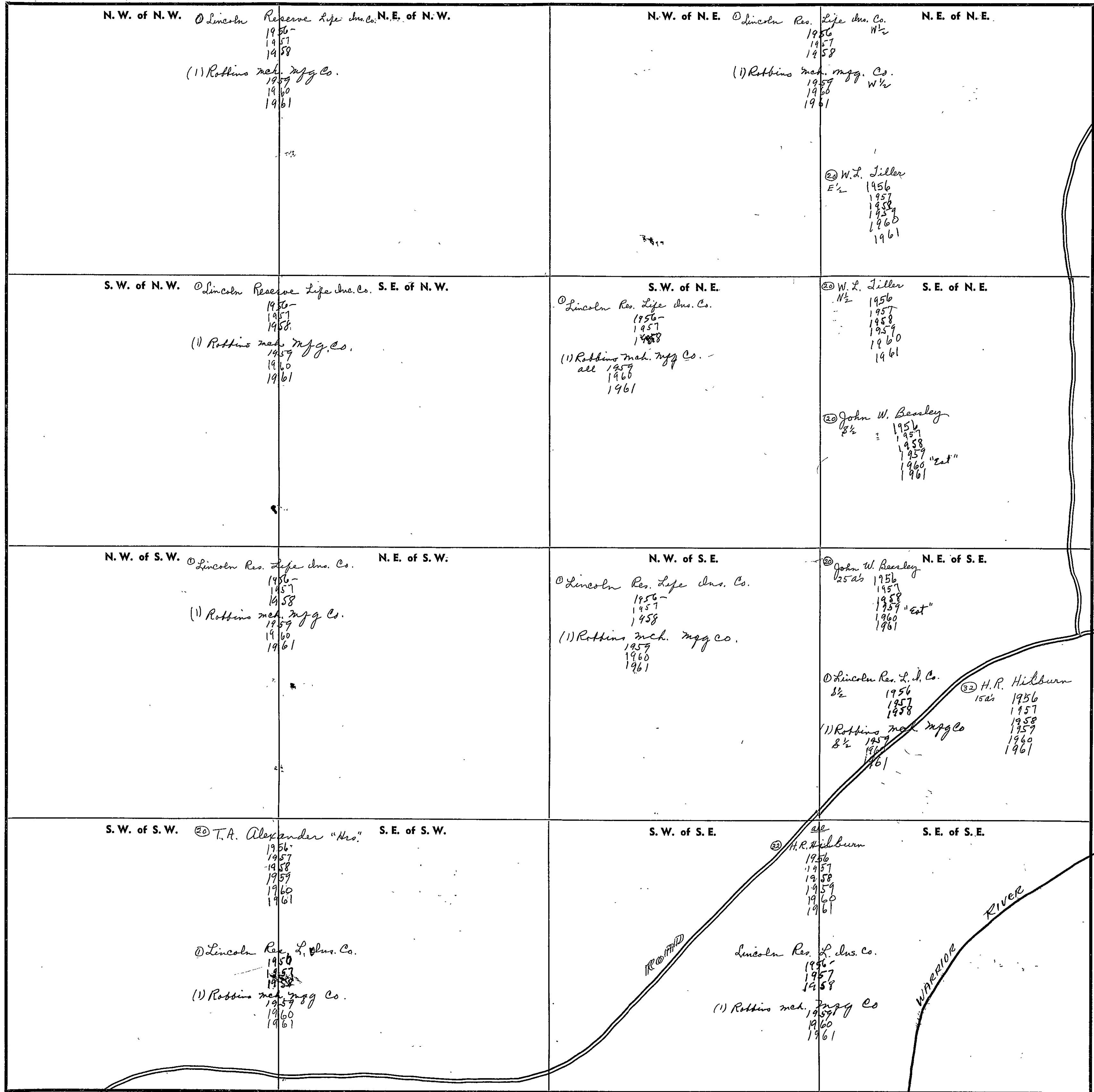
TOWNSHIP

12

RANGE

3

FORM 1—S.T.C.—ROBERTS & SON, BIRMINGHAM



Scale—1 inch=300 Ft.

COUNTY

SECTION

3

TOWNSHIP

12

RANGE

3

FORM 1—S.T.C.—ROBERTS & SON, BIRMINGHAM

<p>N. W. of N. W.</p> <p>BROWN Add</p>	<p>25^{1/2} A.C. McCray 1956-1961</p> <p>ⓑ Banks Gilliland 2 1/2 ac. 1956-1961</p> <p>ⓑ Banks Gilliland Underwood coal seam only 1956-1961</p> <p>ⓐ Robbins mech. & mfg. Co. less Underwood coal seam 1956-1961</p>	<p>N. W. of N. E.</p> <p>ⓑ Banks Gilliland all 1956-1961</p> <p>ⓑ Banks Gilliland Underwood coal seam only 1956-1961</p> <p>ⓐ less Underwood coal seam Robbins mech. & mfg. Co. 1956-1961</p>	<p>N. E. of N. E.</p>
<p>S. W. of N. W.</p> <p>BROWN Add</p>	<p>ⓐ Robbins mech. & mfg. Co. 22 ac. 1956-1961</p> <p>ⓑ Banks Gilliland 39 1/2 ac. 1956-1961</p>	<p>S. W. of N. E.</p> <p>ⓑ Banks Gilliland all 1956-1961</p> <p>ⓑ Banks Gilliland Underwood coal seam only 1956-1961</p> <p>ⓐ less Underwood C.S. Robbins mech. & mfg. Co. 1956-1961</p>	<p>S. E. of N. E.</p>
<p>N. W. of S. W.</p>	<p>N. E. of S. W.</p>	<p>N. W. of S. E.</p>	<p>N. E. of S. E.</p>
<p>S. W. of S. W.</p> <p>ⓑ Martin B. Lindsey 39 ac. 1956-1961</p> <p>ⓑ J. D. & Helma Jackson 1 ac. 1956-1961</p>	<p>S. E. of S. W.</p> <p>ⓐ Robbins mech. & mfg. Co. all 1956-1961</p> <p>ⓑ Russell H. Bynum 1956-1961</p>	<p>S. W. of S. E.</p> <p>ⓐ Robbins mech. & mfg. Co. 1956-1961</p>	<p>S. E. of S. E.</p> <p>ⓑ Mrs. E. S. Alexander all - 1956-1961</p> <p>ⓐ Robbins mech. & mfg. Co. 1956-1961</p>

Scale—1 inch=300 Ft.

COUNTY

SECTION

4

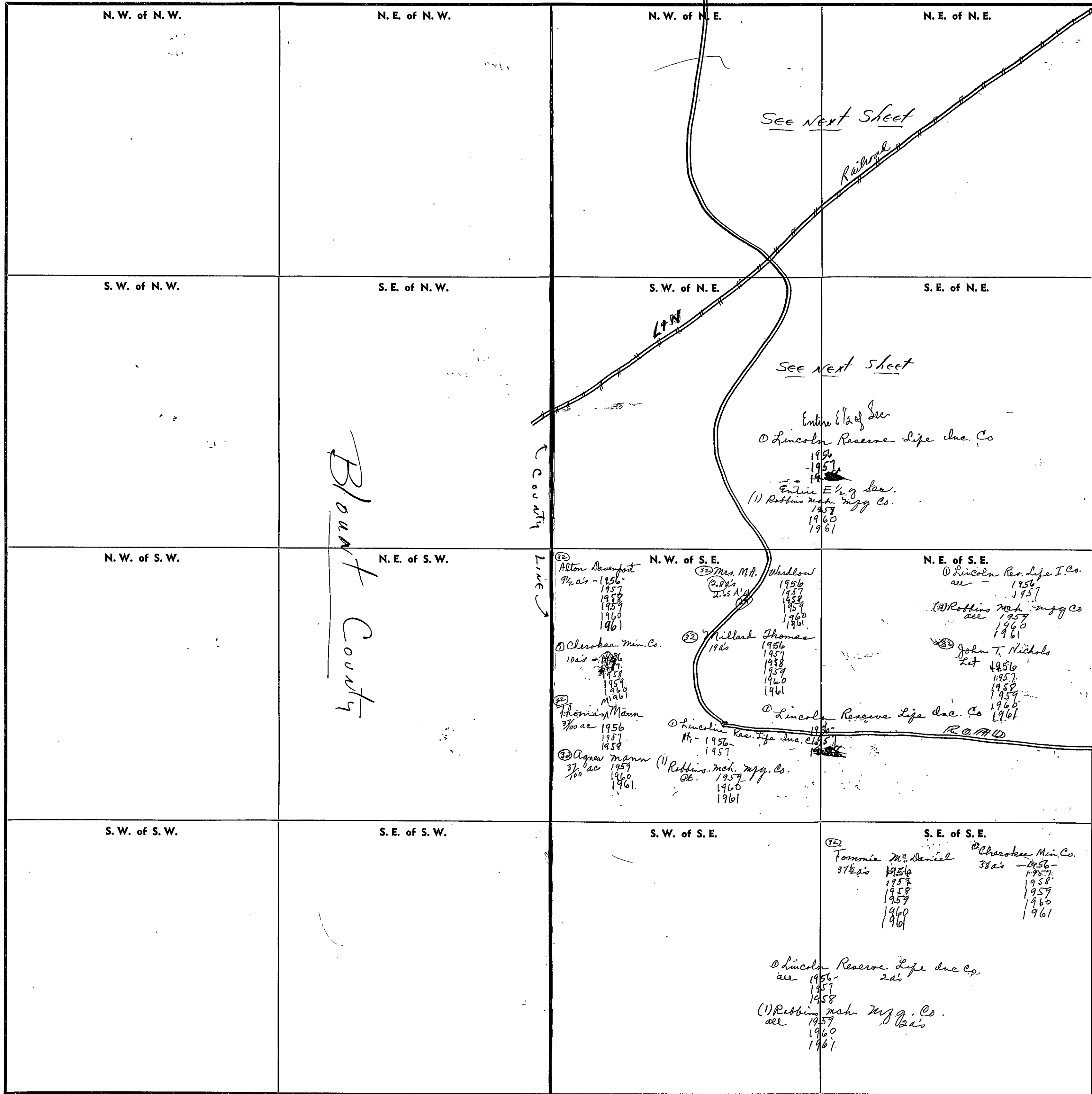
TOWNSHIP

12

RANGE

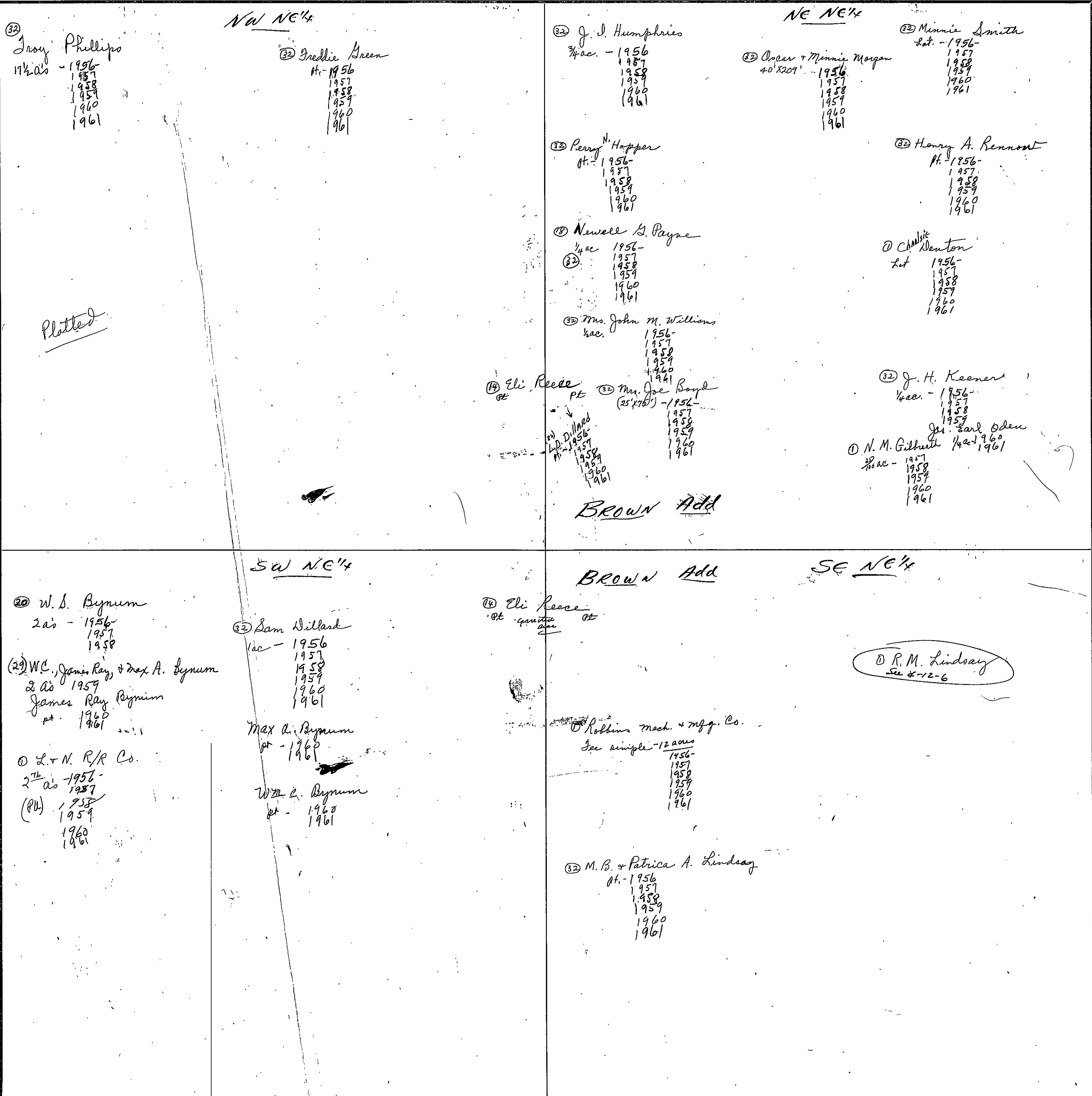
3

FORM 1—S.T.C.—ROBERTS & SON, BIRMINGHAM



Scale—1 inch=300 Ft.

COUNTY



(32) J. D. Phillips
1 1/2 acs - 1956
1957
1958
1959
1960
1961

NW NE 1/4
(32) Gredie Green
1 ac - 1956
1957
1958
1959
1960
1961

NE NE 1/4
(32) J. D. Humphries
3/4 ac - 1956
1957
1958
1959
1960
1961

(32) Oscar & Minnie Morgan
40' x 209' - 1956
1957
1958
1959
1960
1961

(32) Minnie Smith
1/2 ac - 1956
1957
1958
1959
1960
1961

(32) Perry N. Hopper
1 ac - 1956
1957
1958
1959
1960
1961

(32) Henry A. Rennost
1 ac - 1956
1957
1958
1959
1960
1961

(32) Newell G. Payne
1/4 ac 1956
(32) 1957
1958
1959
1960
1961

(32) Charlie Denton
1/2 ac 1956
1957
1958
1959
1960
1961

(32) Mrs. John M. Williams
1 ac 1956
1957
1958
1959
1960
1961

(32) Eli Reese
1 ac 1956
1957
1958
1959
1960
1961

(32) Mrs. Joe Boyd
(25' x 75') - 1956
1957
1958
1959
1960
1961

(32) J. H. Keener
1/4 ac - 1956
1957
1958
1959
1960
1961

(32) N. M. Gilbreath
1/4 ac - 1957
1958
1959
1960
1961

BROWN Add

Plotted

(32) W. S. Bynum
2 acs - 1956
1957
1958

(32) Sam Dillard
1 ac - 1956
1957
1958
1959
1960
1961

(32) W. C., James Ray, & Max A. Bynum
2 acs 1959
James Ray Bynum
1 ac 1960
1961

(32) L. & N. R/R Co.
2 1/2 acs - 1956
1957
(32) 1958
1959
1960
1961

Max A. Bynum
1 ac - 1960

W. C. Bynum
1 ac - 1960
1961

(32) Eli Reese
1 ac 1956
1957
1958
1959
1960
1961

BROWN Add

SE NE 1/4

(32) R. M. Lindsay
See 8-12-6

(32) Robbins mech. & mfg. Co.
See single - 12 acs
1956
1957
1958
1959
1960
1961

(32) M. B. & Patricia A. Lindsay
1 ac - 1956
1957
1958
1959
1960
1961

SECTION 9

TOWNSHIP 12

RANGE 3

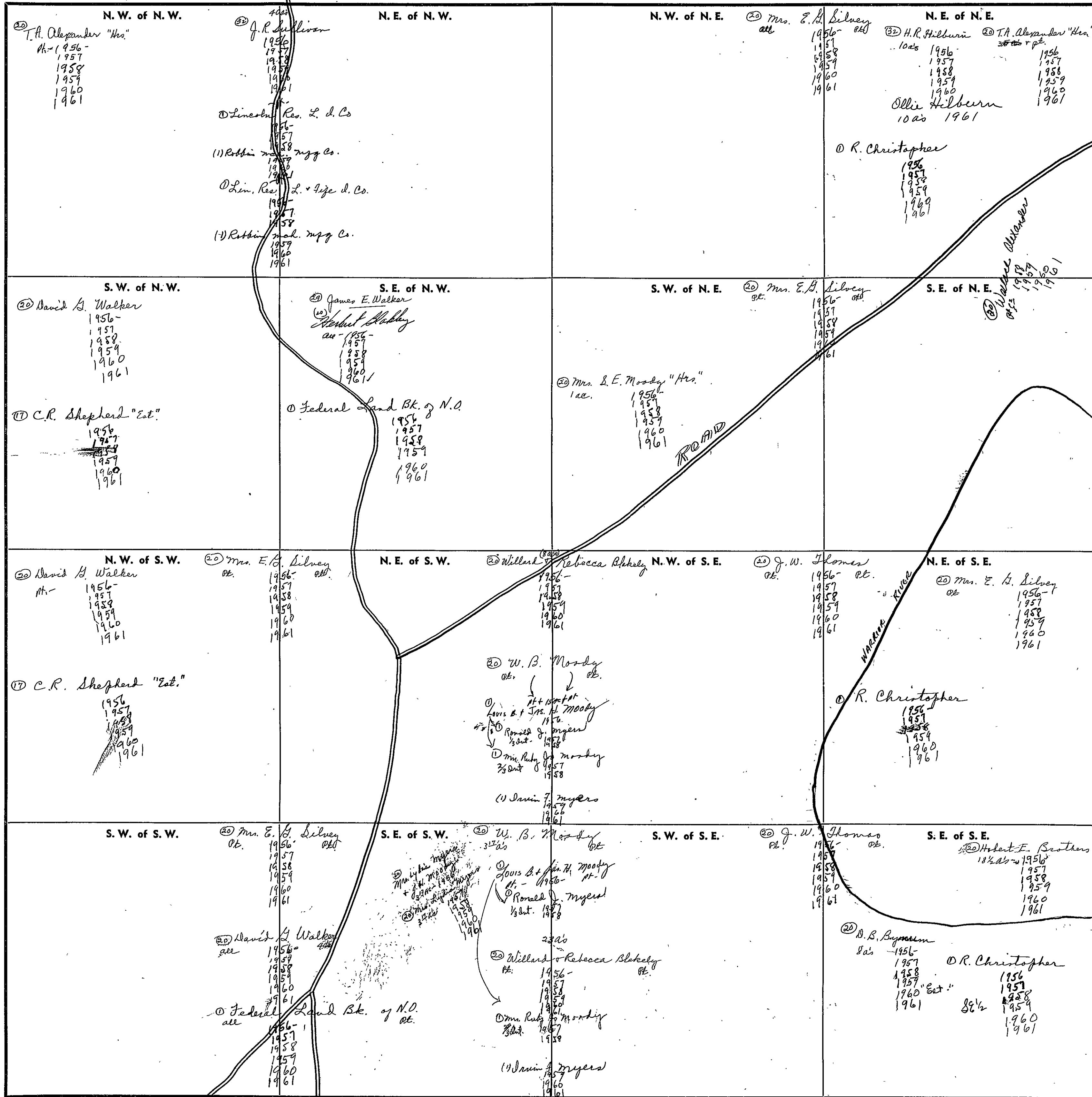
FORM 1—S.T.C.—ROBERTS & SON, BIRMINGHAM

N. W. of N. W.	N. E. of N. W.	N. W. of N. E. ⁽³²⁾ E. M. Hilburn 1956- 1957 1958 1959 1960 1961 Robbins Mech. & Mfg. Co. 1956 1957 1958 1959 1960 1961	N. E. of N. E.
S. W. of N. W.	S. E. of N. W. <u>B</u> <u>l</u> <u>o</u> <u>u</u> <u>n</u>	S. W. of N. E. ⁽³²⁾ J. R. Puckett ⁽¹⁾ all 1956- 1957 1958 Robbins Mech. & Mfg. Co. all 1956- 1960 1961 Robbins Mfg. & Mech. Co. 1956- 1957 1958 1959 1960 1961	S. E. of N. E. Robbins Mech. & Mfg. Co. See sample 1956 1957 1958 1959 1960 1961
N. W. of S. W.	N. E. of S. W. <u>C</u> <u>o</u> <u>u</u> <u>n</u> <u>t</u> <u>y</u>	N. W. of S. E. Robbins Mech. & Mfg. Co. 1956 1957 1958 1959 1960 1961	N. E. of S. E.
S. W. of S. W.	S. E. of S. W.	S. W. of S. E. ⁽³⁰⁾ Theodas Foster all 1956- 1957 1958 1959 1960 1961	S. E. of S. E. ⁽³⁰⁾ Millard Wood all 1956- 1957 1958 1959 1960 1961

Scale—1 inch=300 Ft.

COUNTY _____

FORM 1—S.T.C.—ROBERTS & SON, BIRMINGHAM



Scale—1 inch=300 Ft.

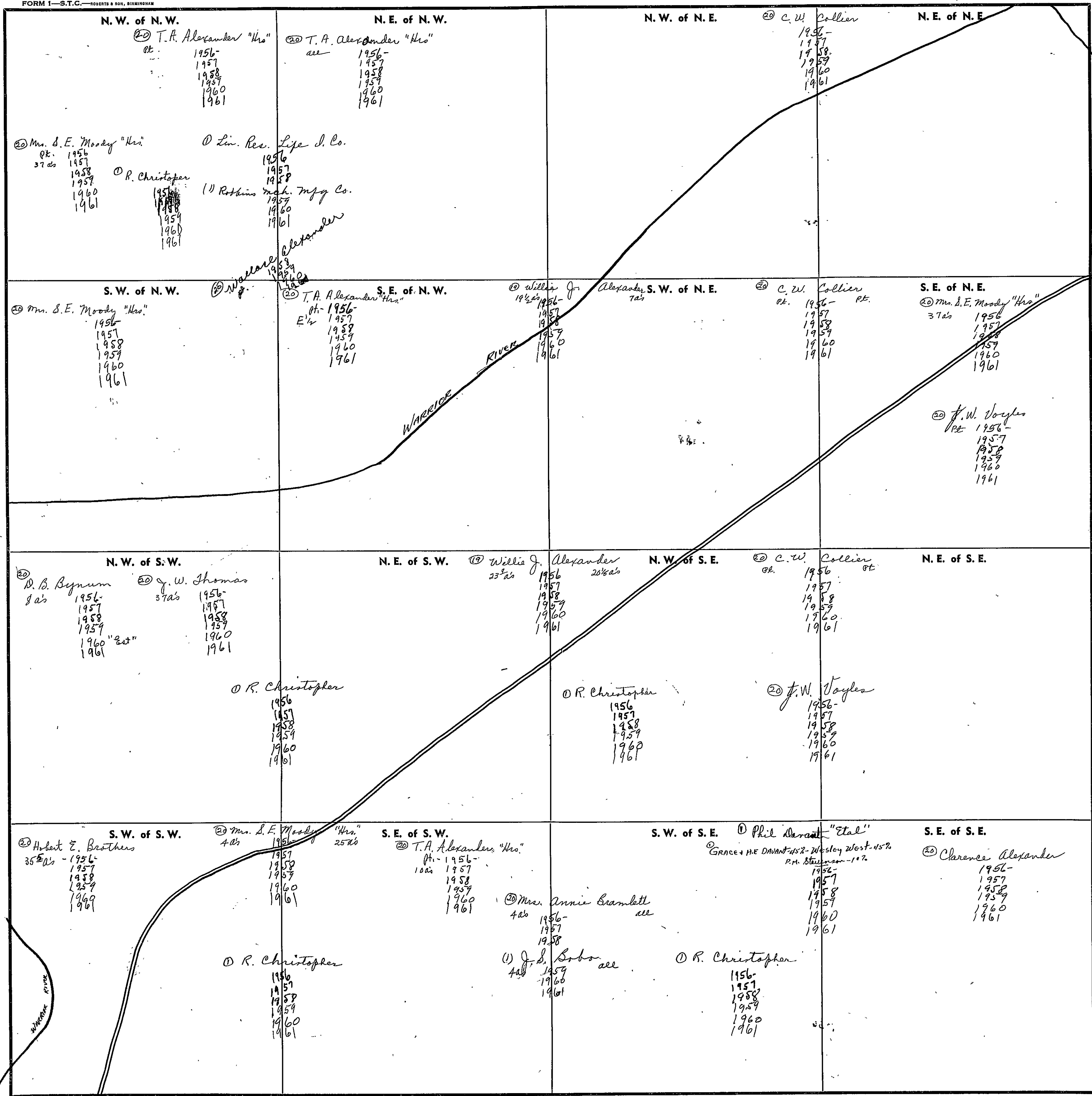
COUNTY

SECTION 11

TOWNSHIP 12

RANGE 3

FORM 1—S.T.C.—ROBERTS & SON, BIRMINGHAM



Scale—1 inch=300 Ft.

COUNTY _____

SECTION

12

TOWNSHIP

12

RANGE

3

FORM 1—S.T.C.—ROBERTS & SON, BIRMINGHAM

<p>N. W. of N. W.</p> <p>(29) Brady Alexander + wif. 1956- 1957 1958 1959 1960 1961</p> <p>(20)</p> <p>WARRIOR</p>	<p>N. E. of N. W.</p> <p>(32) Marcus L. Roberts 4.25 1956- 1957 1958 1959 1960 1961</p> <p>(30) Hollis B. Parish 36.25 - 1956- 1957 1958 1959 1960 1961</p> <p>RIVER</p>	<p>N. W. of N. E.</p> <p>(32) Bertha Becker 1/2 Ac. - 1956-1961 1957 1958 1959 1960 1961</p> <p>(30) Wm. D. Adams + wif. 1/2 Ac. - 1956- 1957 1958 1959 1960 1961</p>	<p>N. E. of N. E.</p> <p>(32) Marcus L. Roberts 39.25 1956 1957 1958 1959 1960 1961</p>
<p>S. W. of N. W.</p> <p>(29) Brady Alexander + wif. 1956 1957 1958 1959 1960 1961</p> <p>(20)</p>	<p>S. E. of N. W.</p> <p>(30) Hollis B. Parish all - 1956 1957 1958 1959 1960 1961</p> <p>(32) Daniel Nix, Jr. (29) 1956- 1957 1958 1959 1960 1961</p>	<p>S. W. of N. E.</p> <p>(32) Marcus L. Roberts 1956 1957 1958 1959 1960 1961</p>	<p>S. E. of N. E.</p>
<p>N. W. of S. W.</p> <p>(29) Brady Alexander + wif. 1956 1957 1958 1959 1960 1961</p> <p>(20)</p>	<p>N. E. of S. W.</p> <p>(32) Marcus L. Roberts 1956 1957 1958 1959 1960 1961</p> <p>(32) Daniel Nix, Jr. (29) 1956- 1957 1958 1959 1960 1961</p>	<p>N. W. of S. E.</p> <p>(20) Cecil W. Nichols 1956- 1957 1958 1959 1960 1961</p> <p>(30) E.W. Pogue 1956- 1957 1958 1959 1960 E. H. Woods 1961</p>	<p>N. E. of S. E.</p>
<p>S. W. of S. W.</p> <p>(29) Brady Alexander + wif. 1956- 1957 1958 1959 1960 1961</p> <p>(20)</p>	<p>S. E. of S. W.</p> <p>(20) Cecil W. Nichols all 1956- 1957 1958 1959 1960 1961</p>	<p>S. W. of S. E.</p>	<p>S. E. of S. E.</p> <p>(29) Mrs. D. W. Hilliland 1956 1957 1958 1959 1960 1961</p> <p>(30) E. W. Pogue 1956- 1957 1958 1959 1960 E. H. Woods 1961</p>

Scale—1 inch—300 Ft.

COUNTY

SECTION

13

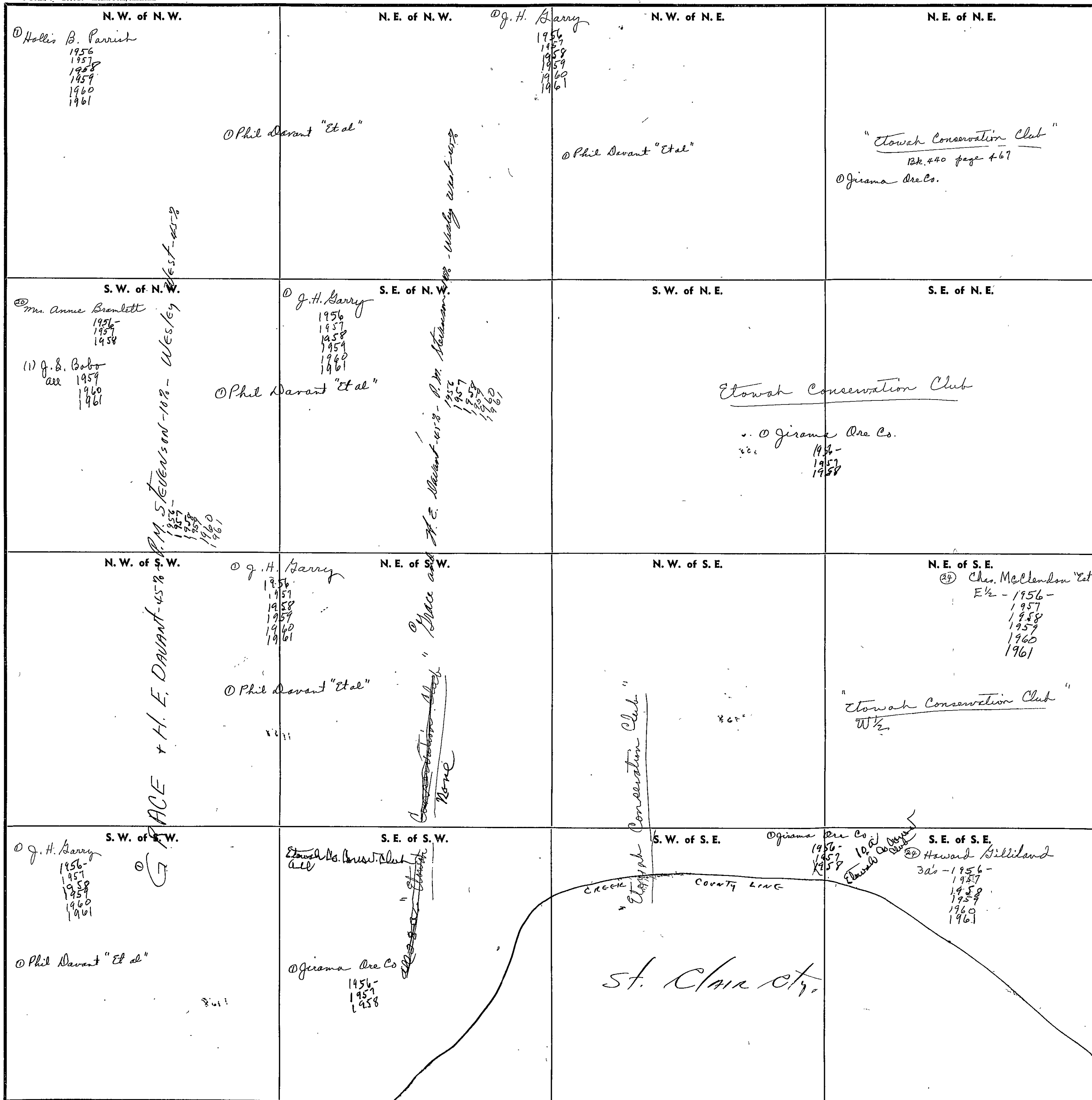
TOWNSHIP

12

RANGE

3

FORM 1—S.T.C.—ROBERTS & SON, BIRMINGHAM



COUNTY

Scale—1 inch—300 Ft.

SECTION

14

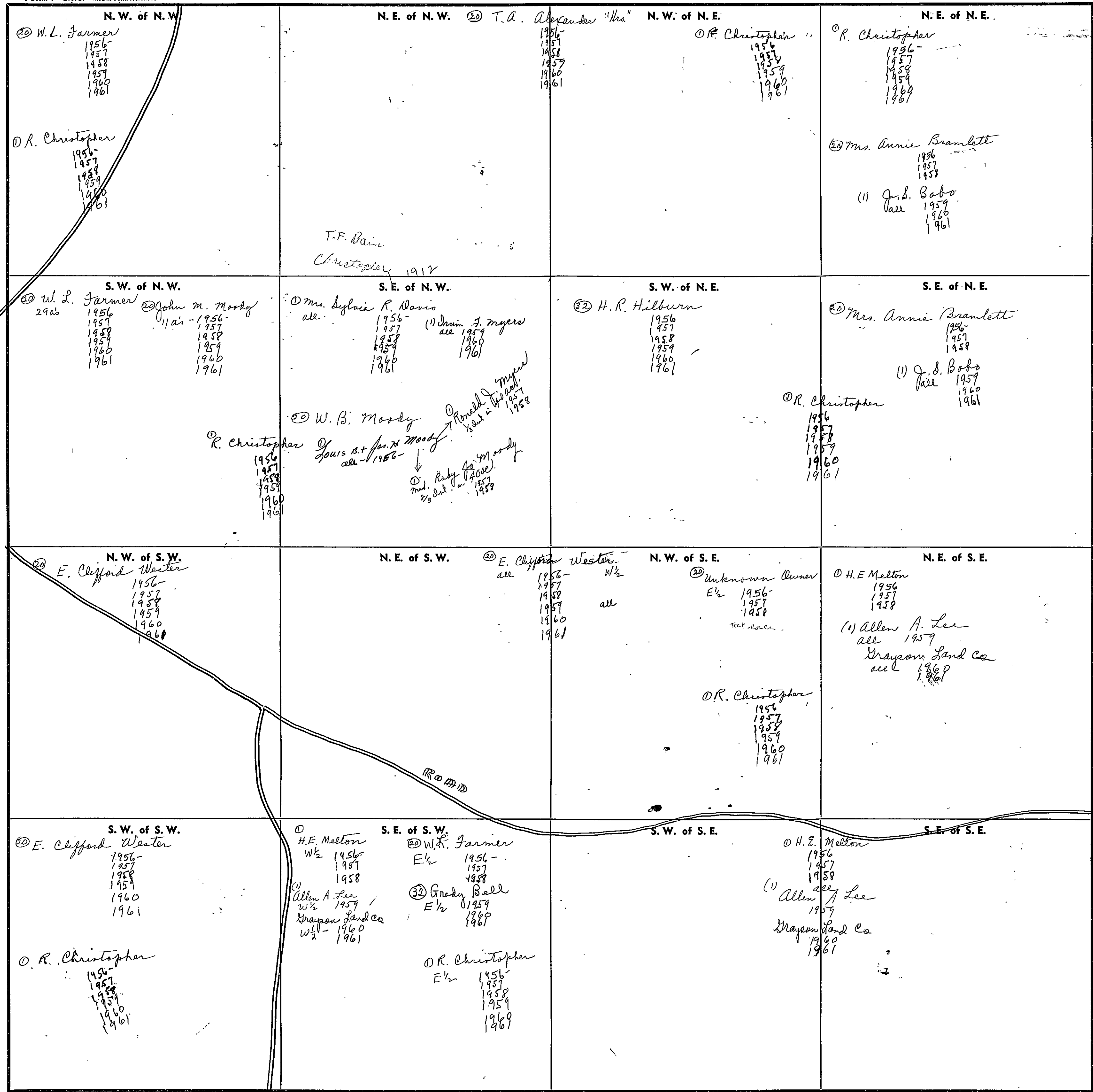
TOWNSHIP

12

RANGE

3

FORM 1-S.T.C.-ROBERTS & SON, BIRMINGHAM



Scale—1 inch=300 Ft.

COUNTY

SECTION

15

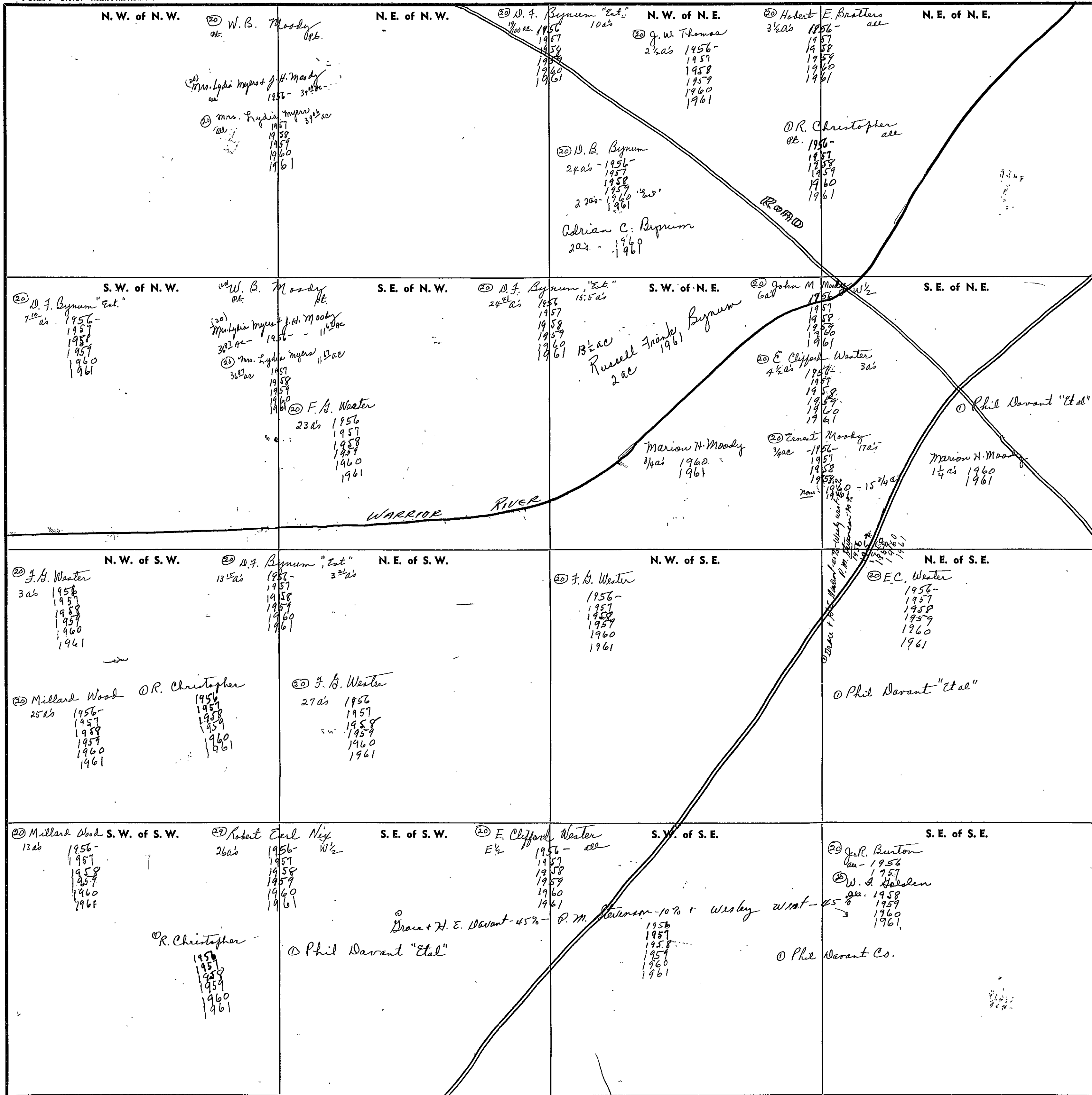
TOWNSHIP

12

RANGE

3

FORM 1—S.T.C.—ROBERTS & SON, BIRMINGHAM



Scale—1 inch=300 Ft.

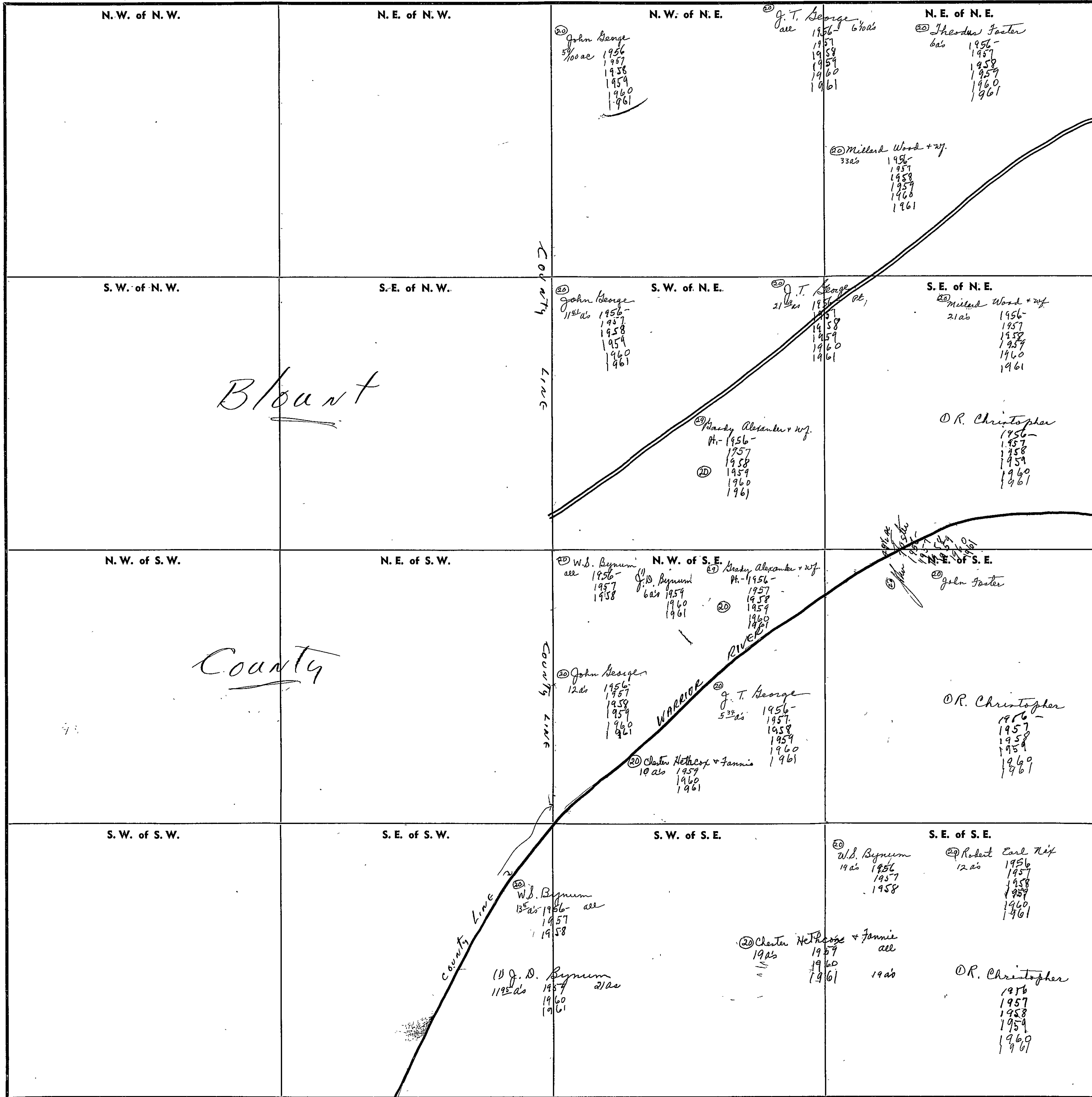
COUNTY

SECTION 16

TOWNSHIP 12

RANGE 3

FORM 1—S.T.C.—ROBERTS & SON, BIRMINGHAM



Scale—1 inch=300 Ft.

COUNTY _____

SECTION 20

TOWNSHIP 12

RANGE 3

FORM 1—S.T.C.—ROBERTS & SON, BIRMINGHAM

N. W. of N. W.	N. E. of N. W.	N. W. of N. E.	N. E. of N. E.
S. W. of N. W.	S. E. of N. W.	S. W. of N. E.	S. E. of N. E.
N. W. of S. W.	N. E. of S. W.	N. W. of S. E.	N. E. of S. E.
S. W. of S. W.	S. E. of S. W.	S. W. of S. E.	S. E. of S. E.

Blount County
Warrior River
Elbert Co.

Scale—1 inch—300 Ft.

COUNTY Blount

SECTION

21

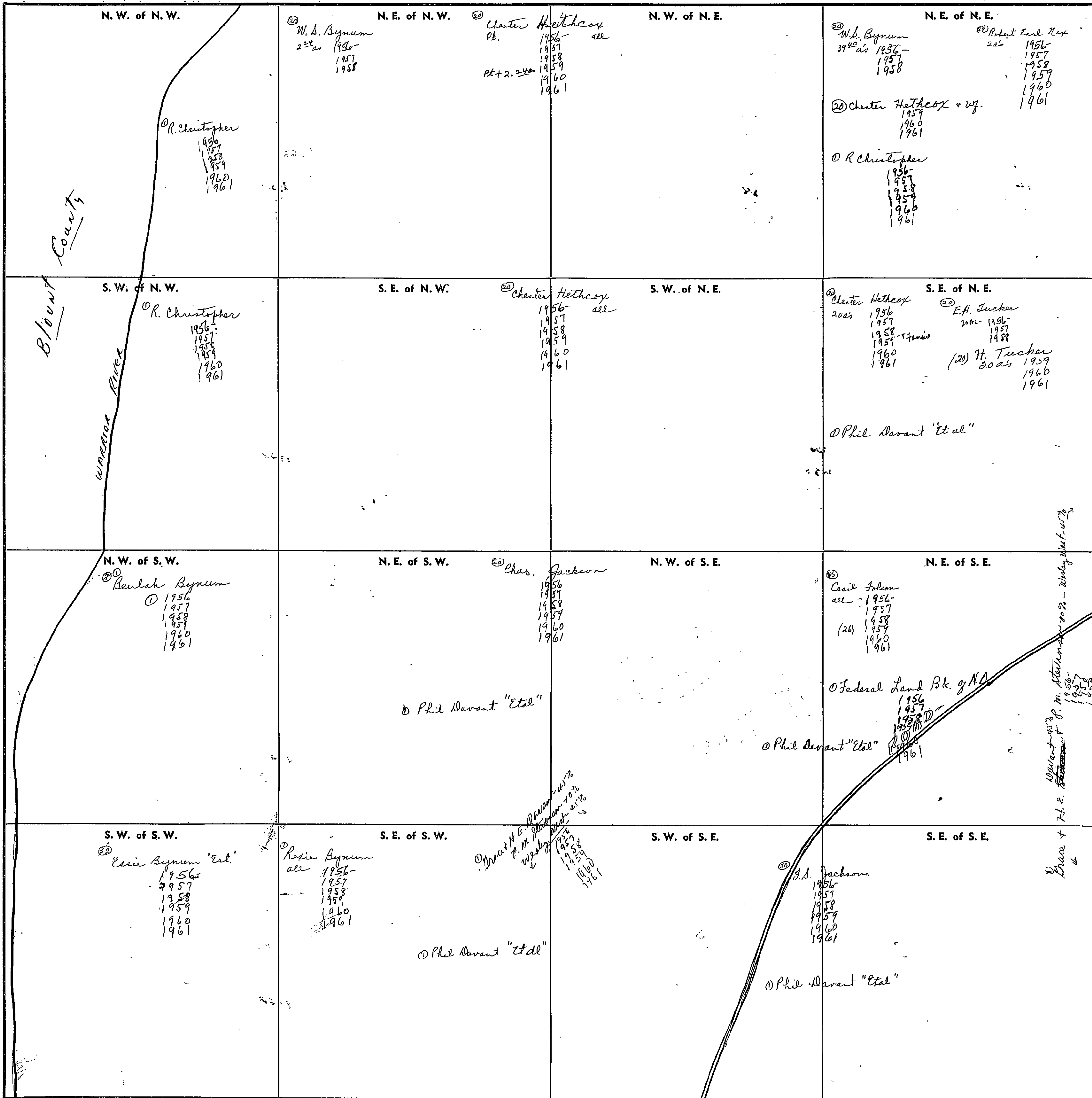
TOWNSHIP

12

RANGE

3

FORM 1-S.T.C.—ROBERTS & SON, BIRMINGHAM



COUNTY

Scale—1 inch=300 Ft.

SECTION

22

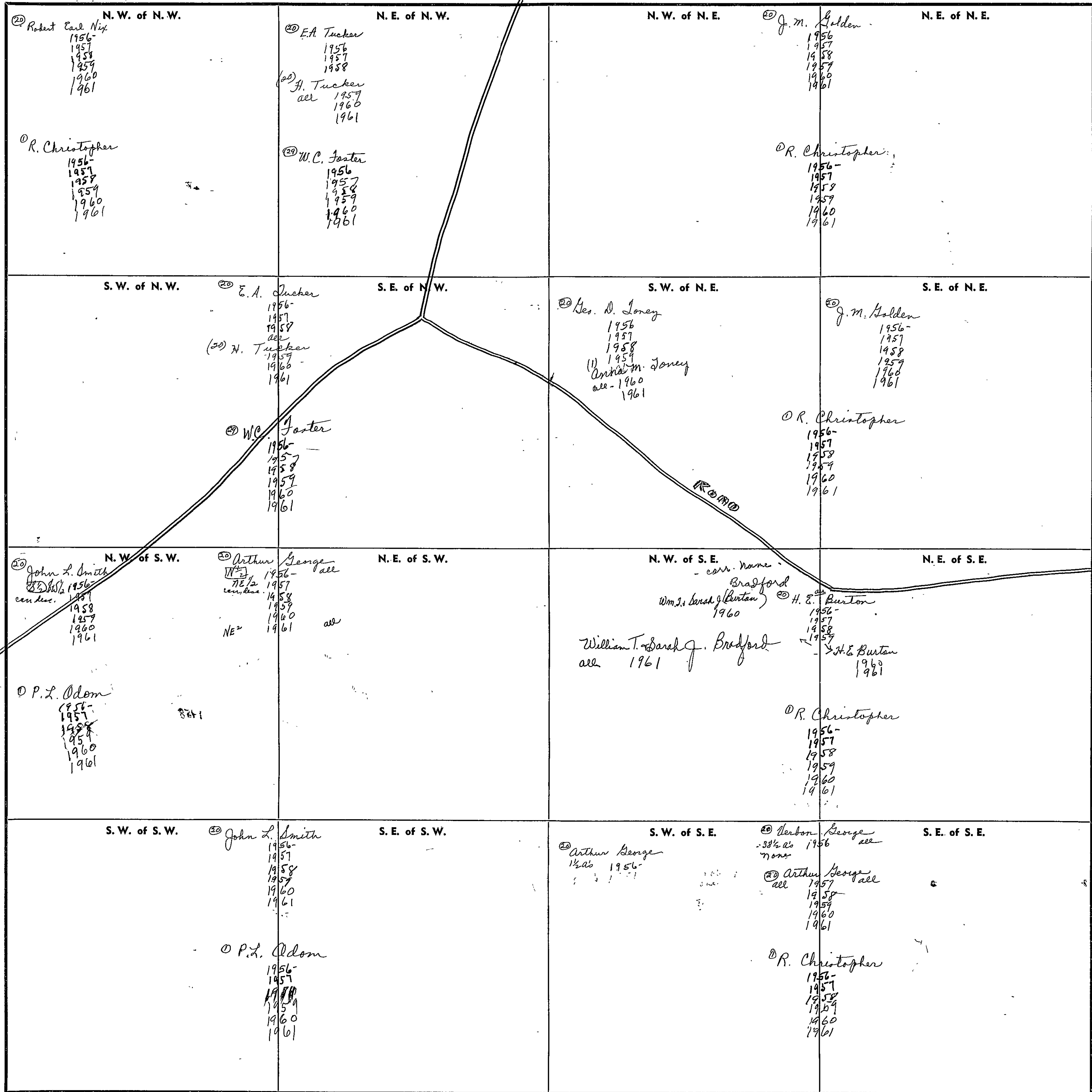
TOWNSHIP

12

RANGE

3

FORM 1-S.T.C.—ROBERTS & SON, BIRMINGHAM



Scale—1 inch—300 Ft.

COUNTY

SECTION

26

TOWNSHIP

12

RANGE

3

FORM 1—S.T.C.—ADVERTS & SON, BIRMINGHAM

<p>N. W. of N. W.</p> <p>D. R. Christopher 40a's 1956 1957 1958 1959 1960 1961</p> <p>COUNTY LINE</p> <p>St Clair County</p>	<p>N. E. of N. W.</p>	<p>N. W. of N. E.</p>	<p>N. E. of N. E.</p>
<p>S. W. of N. W.</p>	<p>S. E. of N. W.</p>	<p>S. W. of N. E.</p>	<p>S. E. of N. E.</p>
<p>N. W. of S. W.</p>	<p>N. E. of S. W.</p>	<p>N. W. of S. E.</p>	<p>N. E. of S. E.</p>
<p>S. W. of S. W.</p>	<p>S. E. of S. W.</p>	<p>S. W. of S. E.</p>	<p>S. E. of S. E.</p>

Scale—1 inch=300 Fr.

COUNTY

SECTION

27

TOWNSHIP

12

RANGE

3

FORM 1—S.T.C.—ROBERTS & SON, BIRMINGHAM

<p>N. W. of N. W.</p> <p>② Levi Jackson 1956- 1957 1958 1959 1960 1961</p> <p>① Phil Barant "Et al"</p>	<p>N. E. of N. W.</p> <p>② John L. Smith 1956- 1957 1958 1959 1960 1961</p>	<p>N. W. of N. E.</p> <p>② Arthur George 1956- 1957 1958 1959 1960 1961</p> <p>① Phil Barant "Et al"</p>	<p>N. E. of N. E.</p> <p>② Jones + Jewell Johnson 1956- 1957 1958 1959 Harden City Reading Co 1960 1961</p>
<p>S. W. of N. W.</p> <p>① Leonard Jackson 1ac 1956- 1957 1958 1959 1960 1961</p> <p>② L. C. Jackson 39ac 1956 1957 1958 1959 L. J. Jackson 1960 1961</p> <p>① Phil Barant "Et al"</p>	<p>S. E. of N. W.</p> <p>② L. J. Jackson 1956- 1957 1958 1959 1960 1961</p>	<p>S. W. of N. E.</p> <p>① Rexie Bynum 1956- 1957 1958 1959 1960 1961</p> <p>St Clair County H.M. Johnson - 100% - widely 200 ft. 45%</p>	<p>S. E. of N. E.</p> <p>① H. J. Burnap "Mrs." 1956- 1957 1958 1959 1960 1961</p> <p>① Phil Barant "Et al" 22ac</p>
<p>N. W. of S. W.</p> <p>② L. J. Jackson 1956- 1957 1958 1959 1960 1961</p> <p>① Phil Barant "Et al"</p>	<p>N. E. of S. W.</p>	<p>N. W. of S. E.</p> <p>① H. J. Burnap "Mrs." 1956- 1957 1958 1959 1960 1961</p> <p>① Phil Barant "Et al" 8 ac</p>	<p>N. E. of S. E.</p>
<p>S. W. of S. W.</p> <p>② C. Bentley 39ac - 1956 1957 1958 1959 1960 1961</p>	<p>S. E. of S. W.</p> <p>① H. J. Burnap "Mrs." 1ac 1956- 1957 1958 1959 1960 1961</p> <p>① Phil Barant "Et al" 53ac</p>	<p>S. W. of S. E.</p> <p>② Levi Jackson 1ac 1956- 1957 1958 1959 1960 1961</p> <p>① Phil Barant "Et al" 8ac</p>	<p>S. E. of S. E.</p>

St Clair County line

St Clair County

St Clair County

Scale—1 inch=300 Ft.

COUNTY

SECTION

28

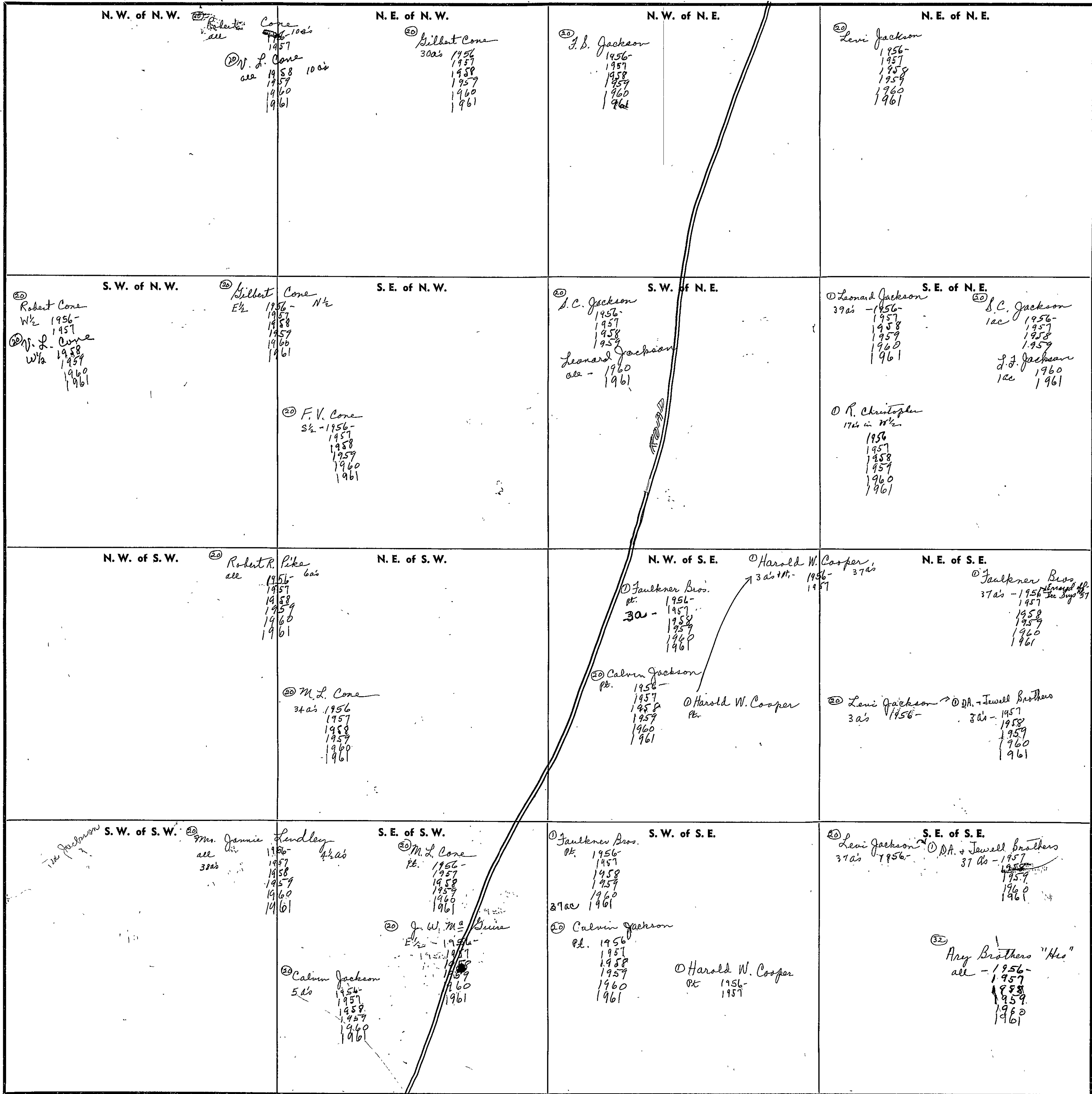
TOWNSHIP

12

RANGE

3

FORM 1—S.T.C.—ROBERTS & SON, BIRMINGHAM



195
780
240
260
10400
480
574

Scale—1 inch=300 Ft.

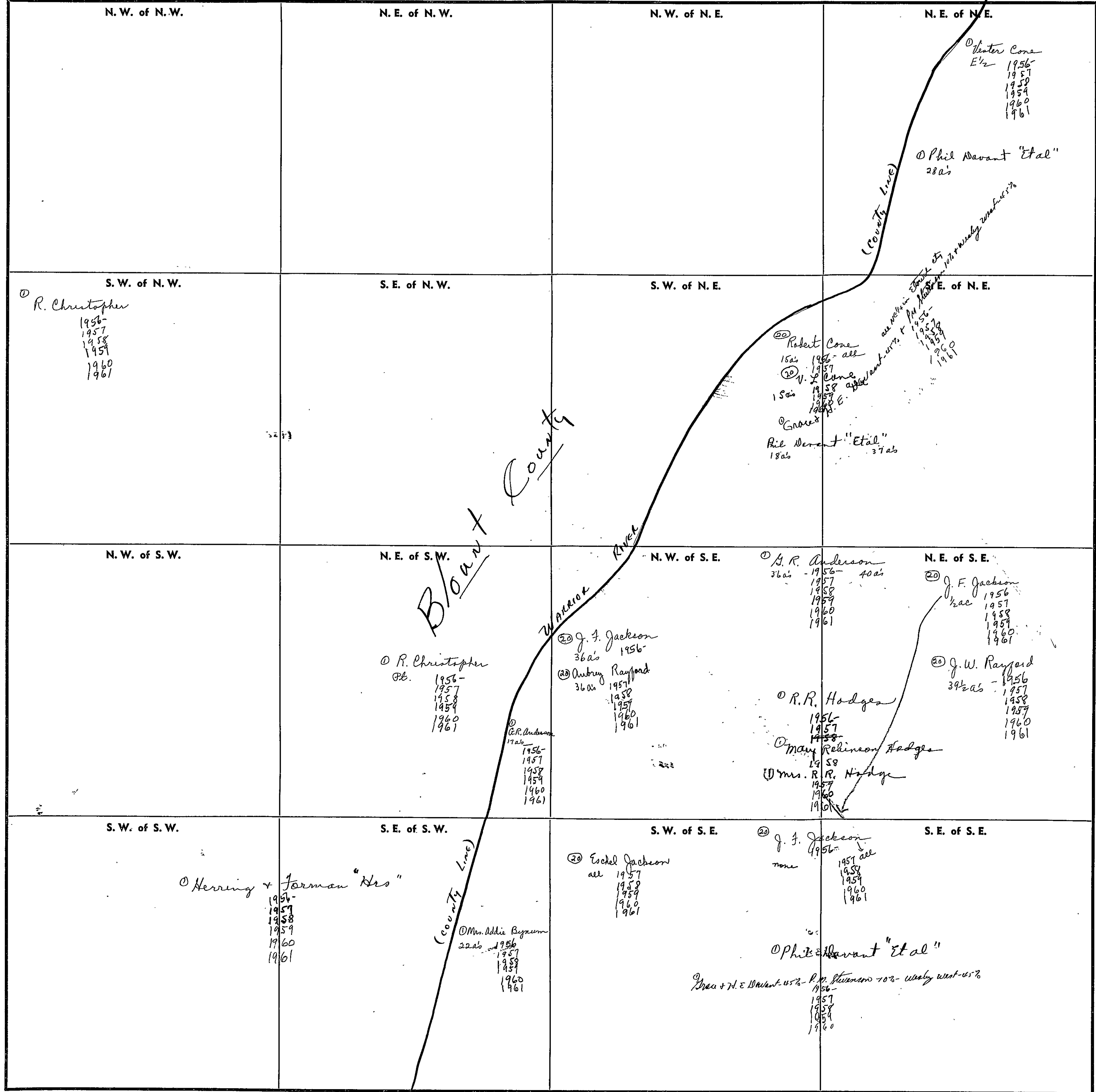
COUNTY

SECTION 29

TOWNSHIP 12

RANGE 3

FORM 1—S.T.C.—ROBERTS & SON, BIRMINGHAM



Scale—1 inch=300 Ft.

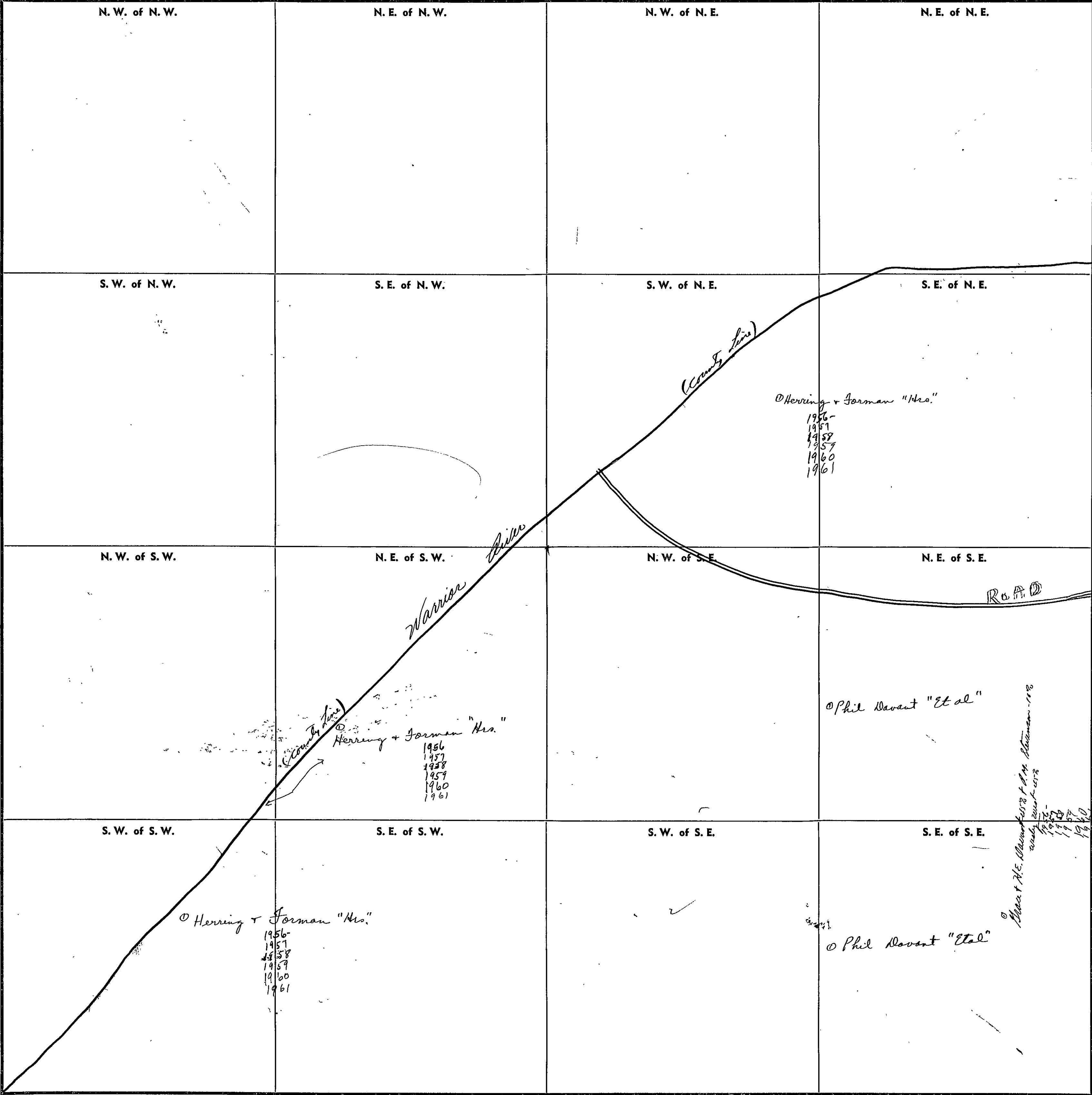
COUNTY _____

SECTION 31

TOWNSHIP 12

RANGE 3

FORM 1—S.T.C.—ROBERTS & SON, BIRMINGHAM



COUNTY _____

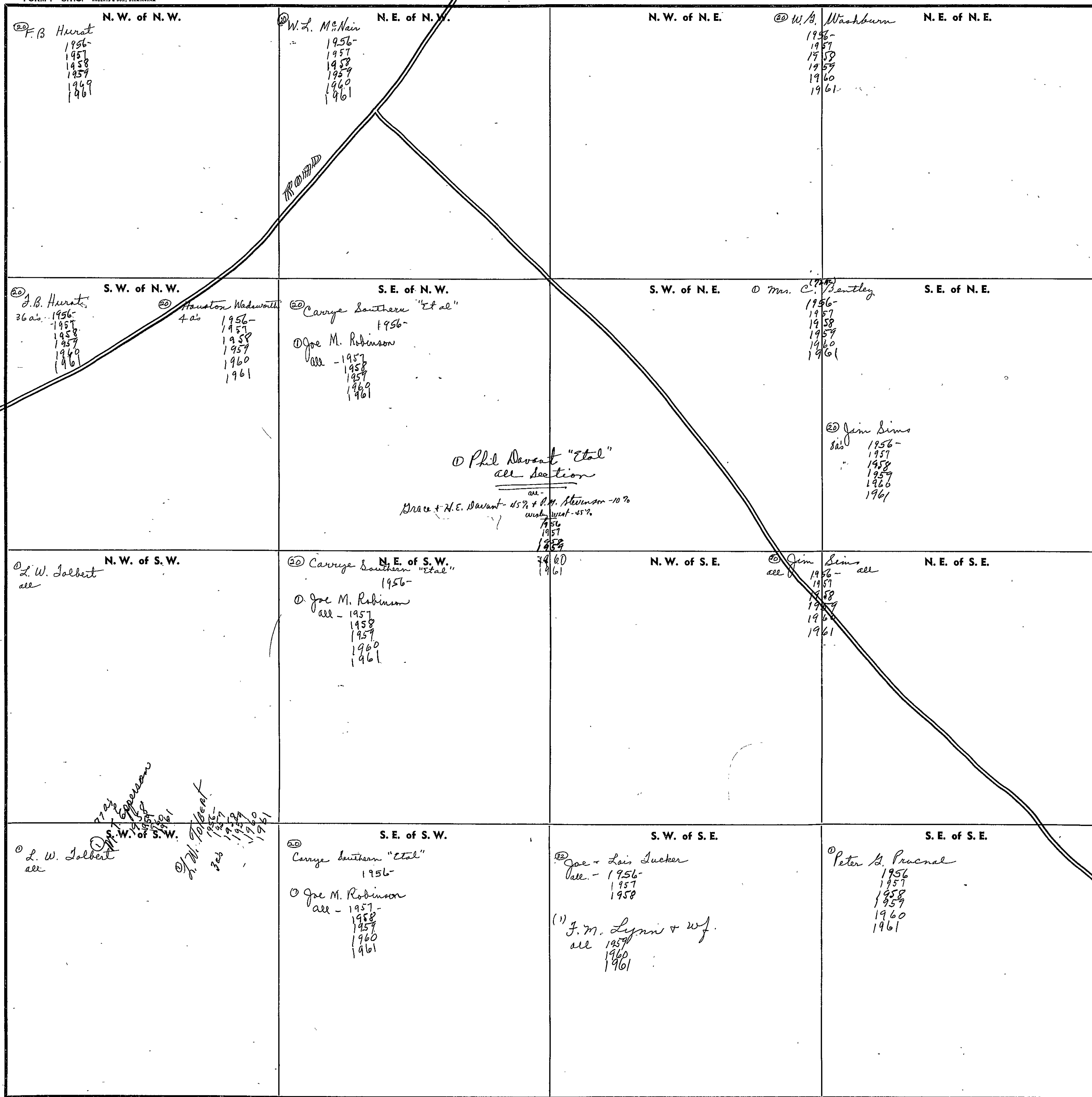
Scale—1 inch—300 Ft.

SECTION 33

TOWNSHIP 12

RANGE 3

FORM 1—S.T.C.—ROBERTS & SON, BIRMINGHAM



Scale—1 inch—300 Ft.

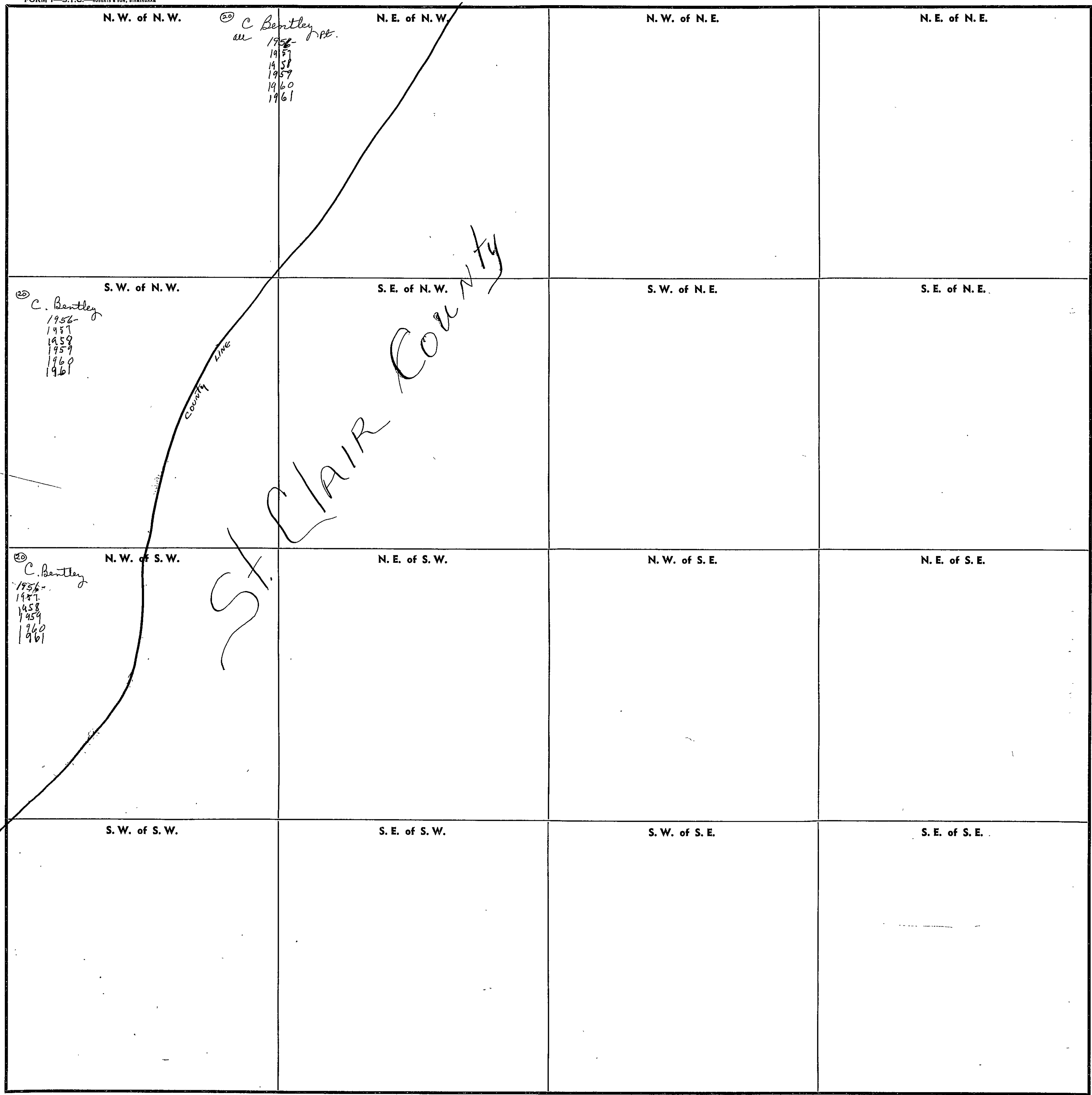
COUNTY _____

SECTION 34

TOWNSHIP 12

RANGE 3

FORM 1—S.T.C.—ROBERTS & SON, BIRMINGHAM



Scale—1 inch=300 Ft.

COUNTY _____

SECTION

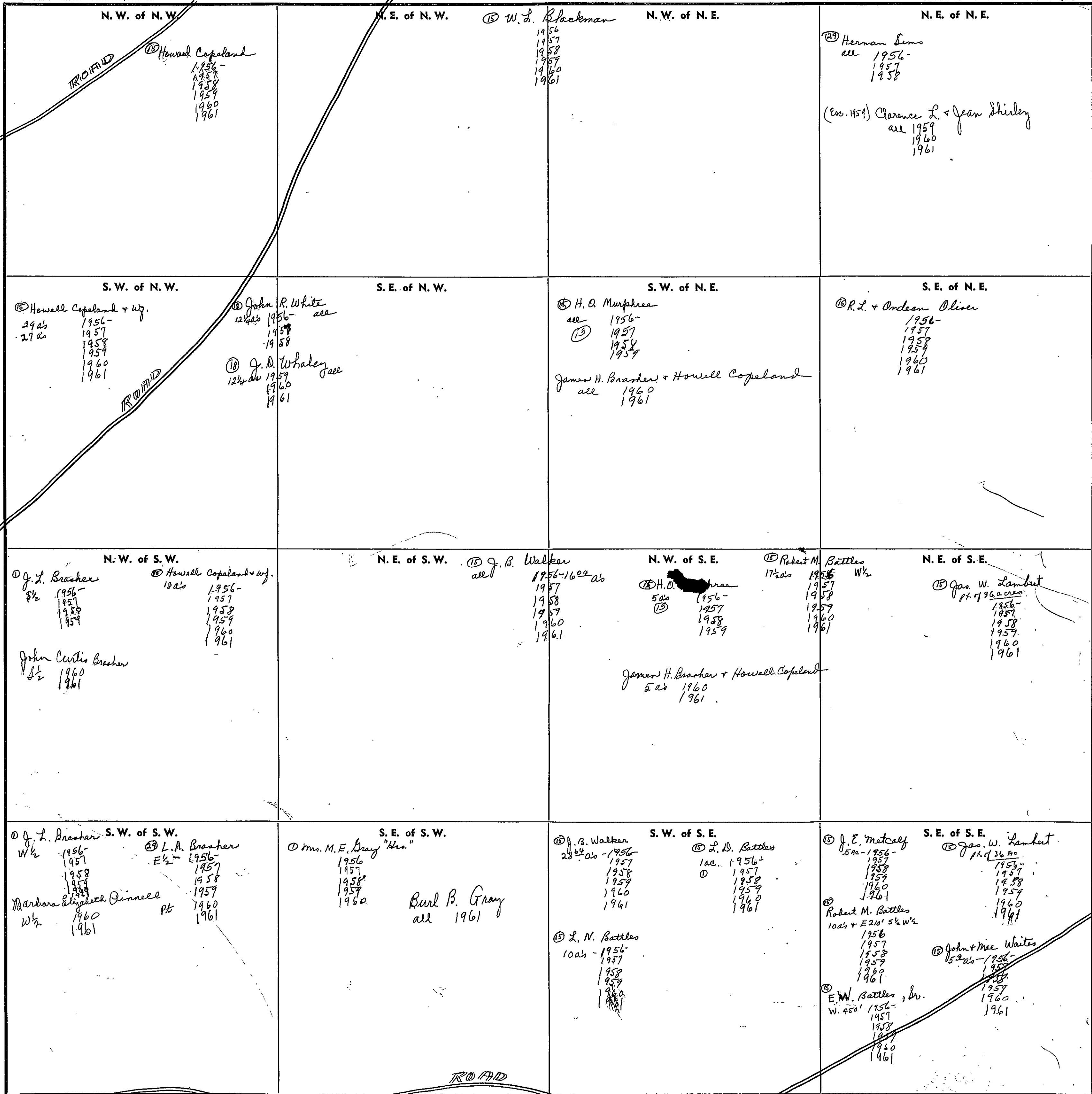
TOWNSHIP

12

RANGE

4

FORM 1—S.T.C.—ROBERTS & SON, BIRMINGHAM



Scale—1 inch=300 Ft.

COUNTY

SECTION

2

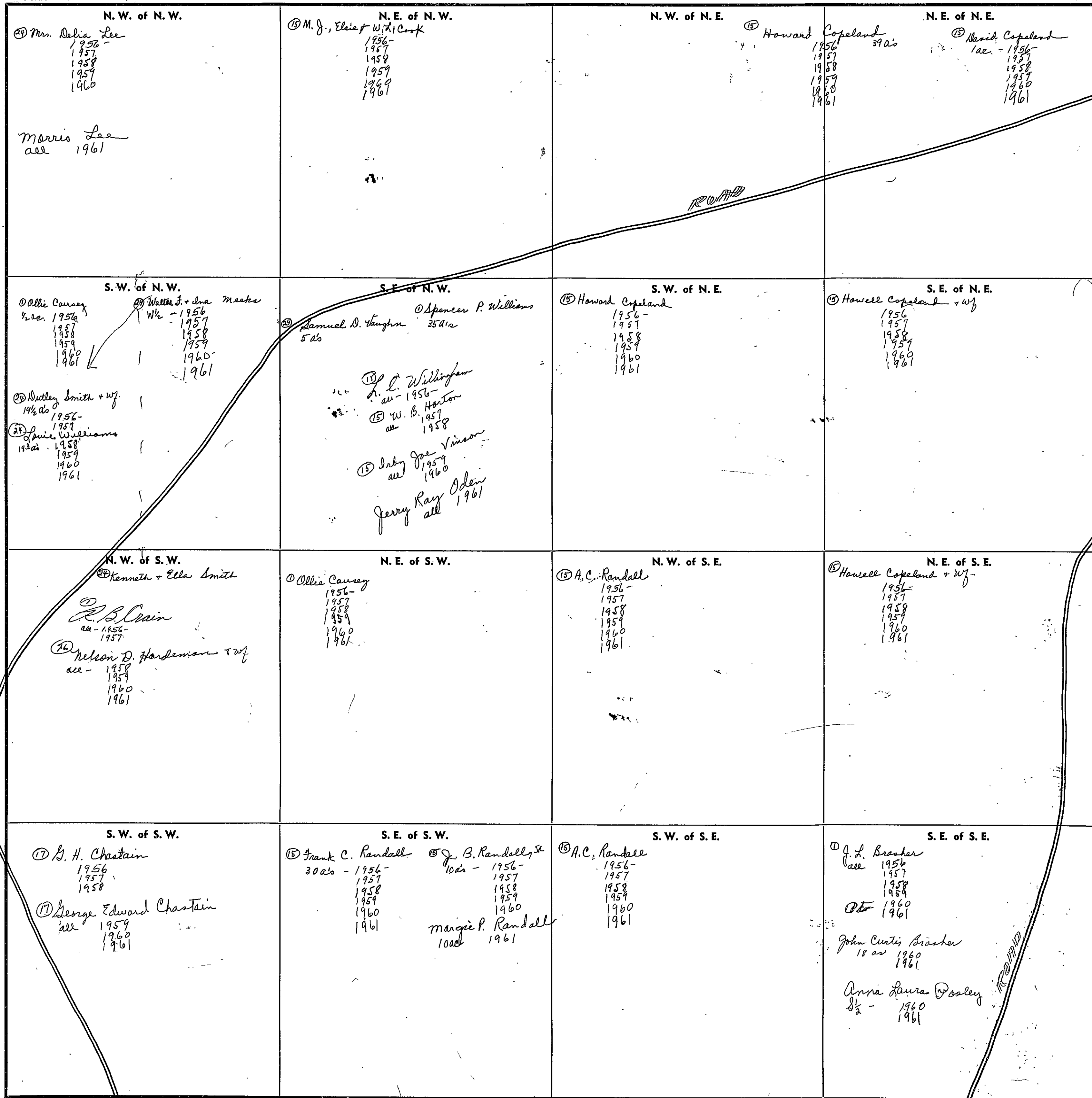
TOWNSHIP

12

RANGE

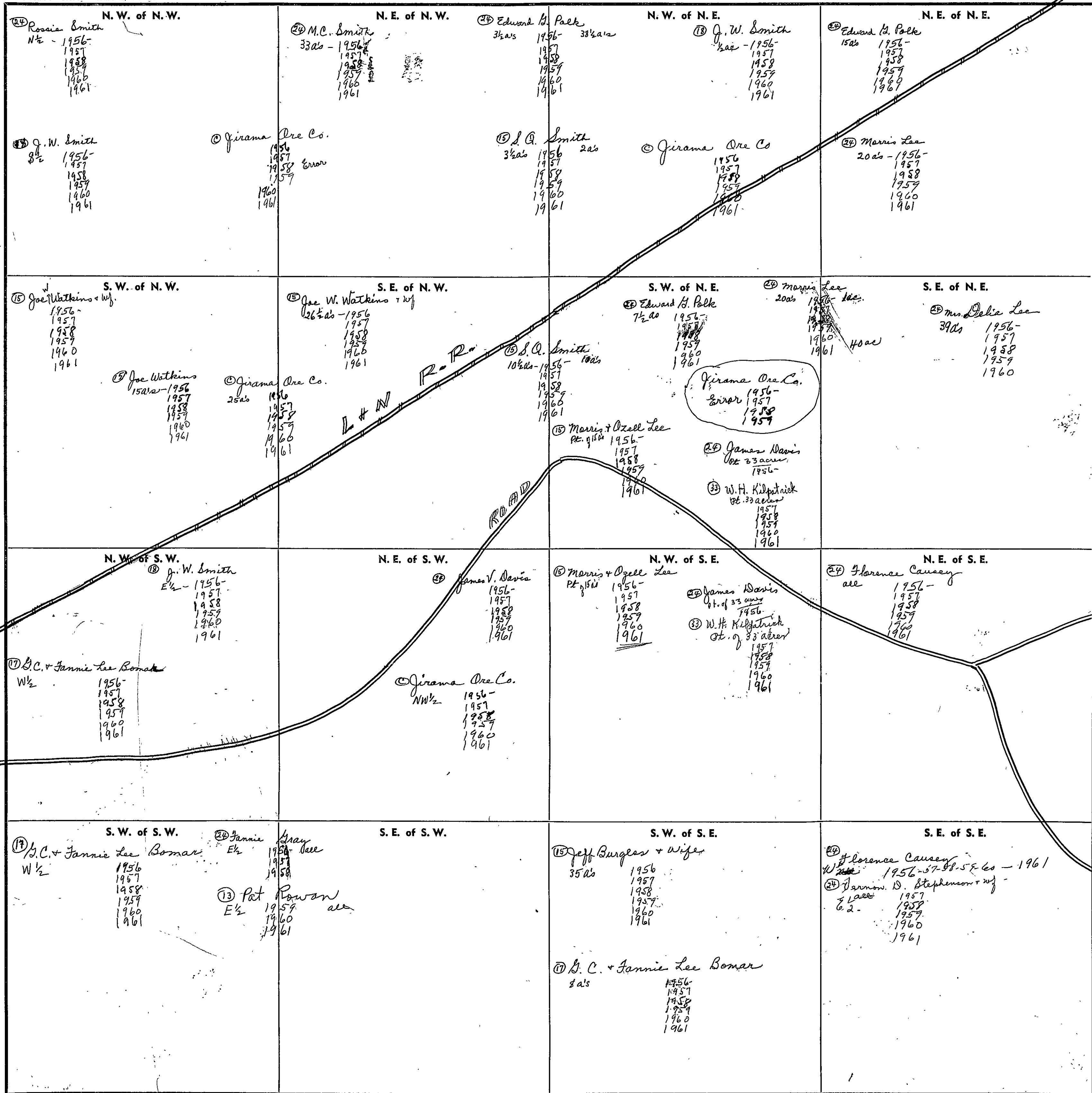
4

FORM 1—S.T.C.—ROBERTS & SON, BIRMINGHAM



Scale—1 inch=300 Ft.

COUNTY



Scale—1 inch=300 Ft.

SECTION

4

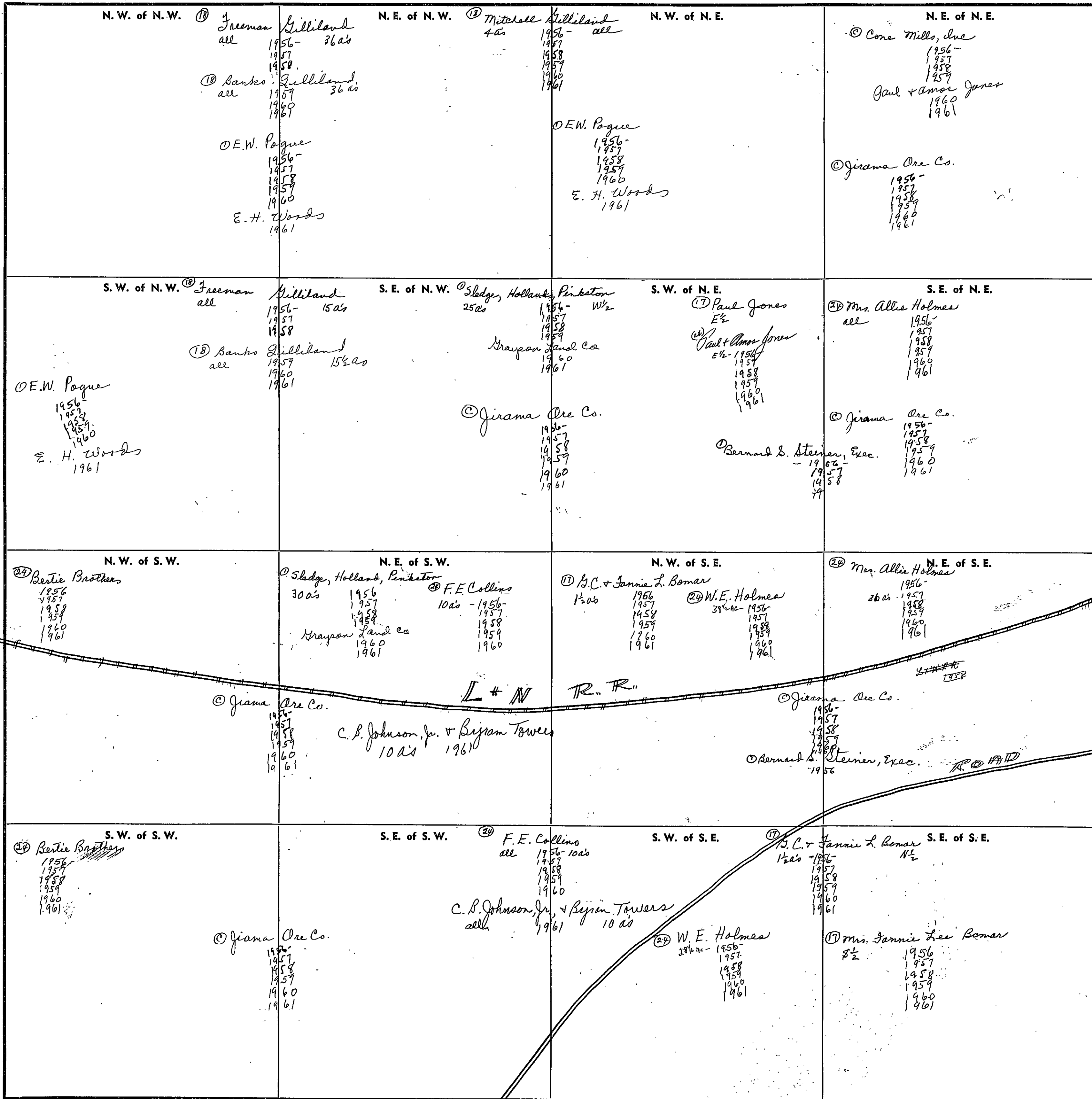
TOWNSHIP

12

RANGE

4

FORM 1—S.T.C.—ROBERTS & SON, BIRMINGHAM

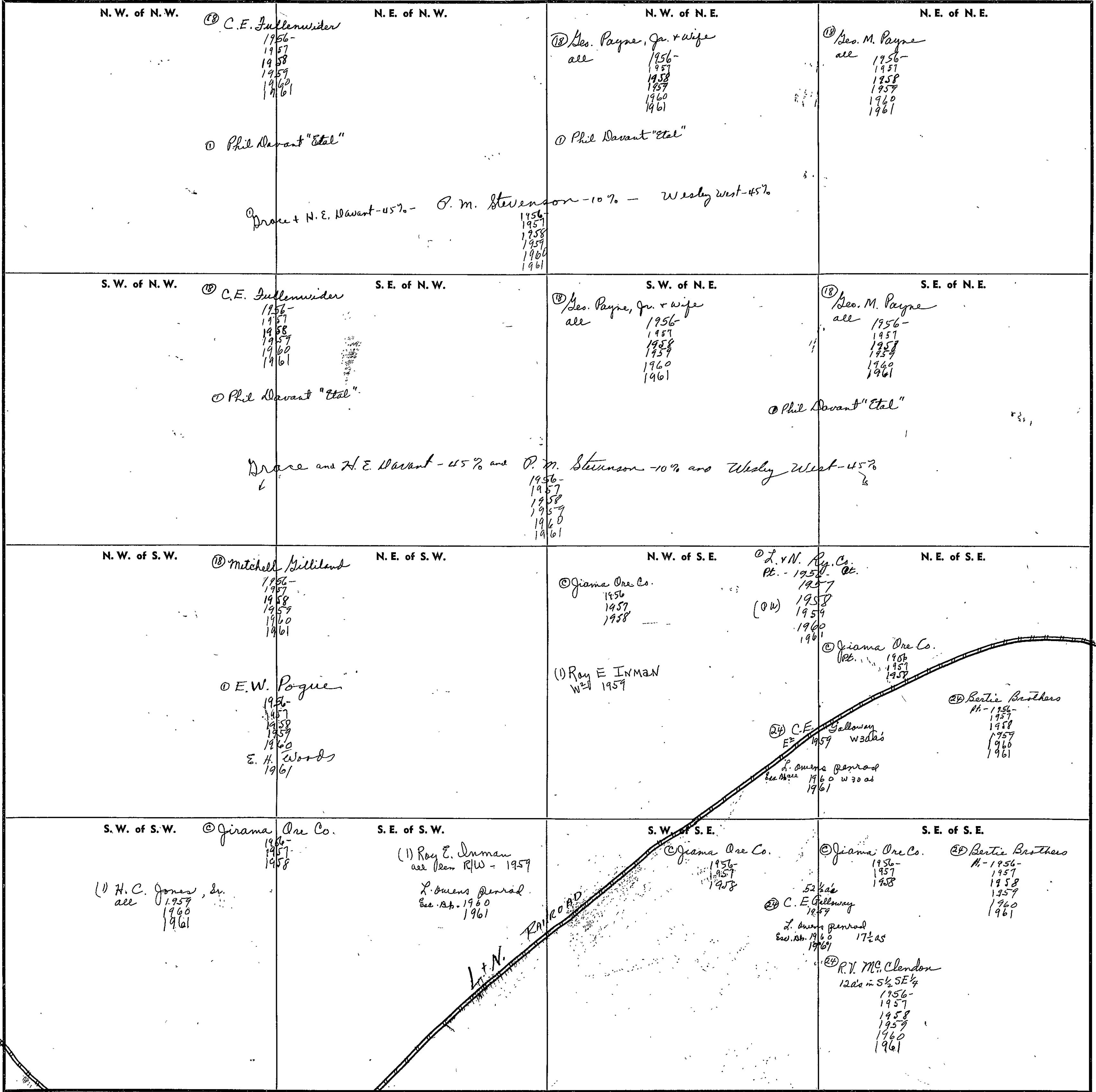


Scale—1 inch—300 Ft.

COUNTY

SECTION 5 TOWNSHIP 12 RANGE 7

FORM 1—S.T.C.—JORDAN & SON, BIRMINGHAM



COUNTY _____

Scale—1 inch=300 Ft.

40
73
17

SECTION

6

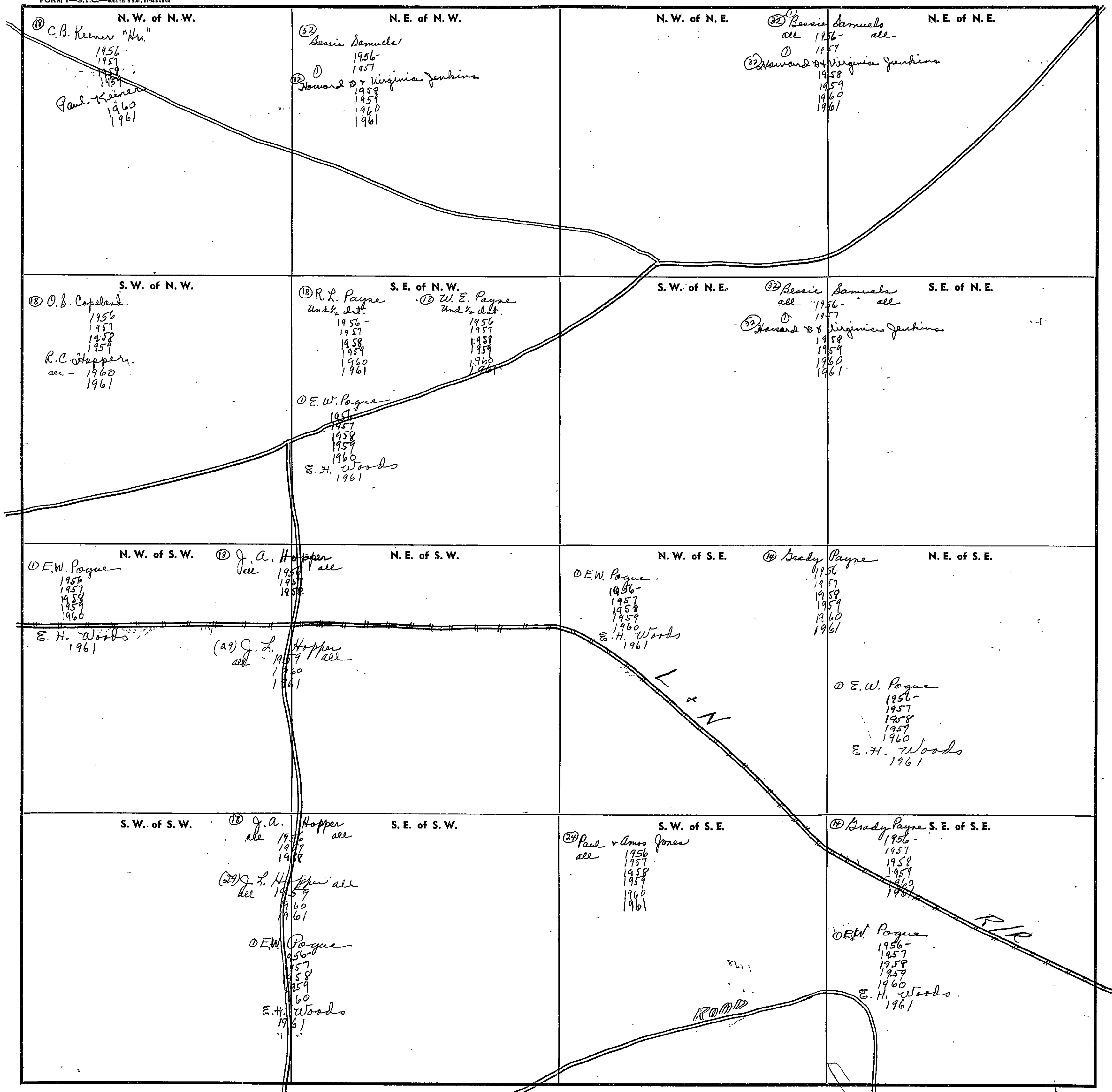
TOWNSHIP

12

RANGE

4

FORM 1—S.T.C.—ROBERTS & SON, BIRMINGHAM



COUNTY

Scale—1 inch=300 Ft.

SECTION

7

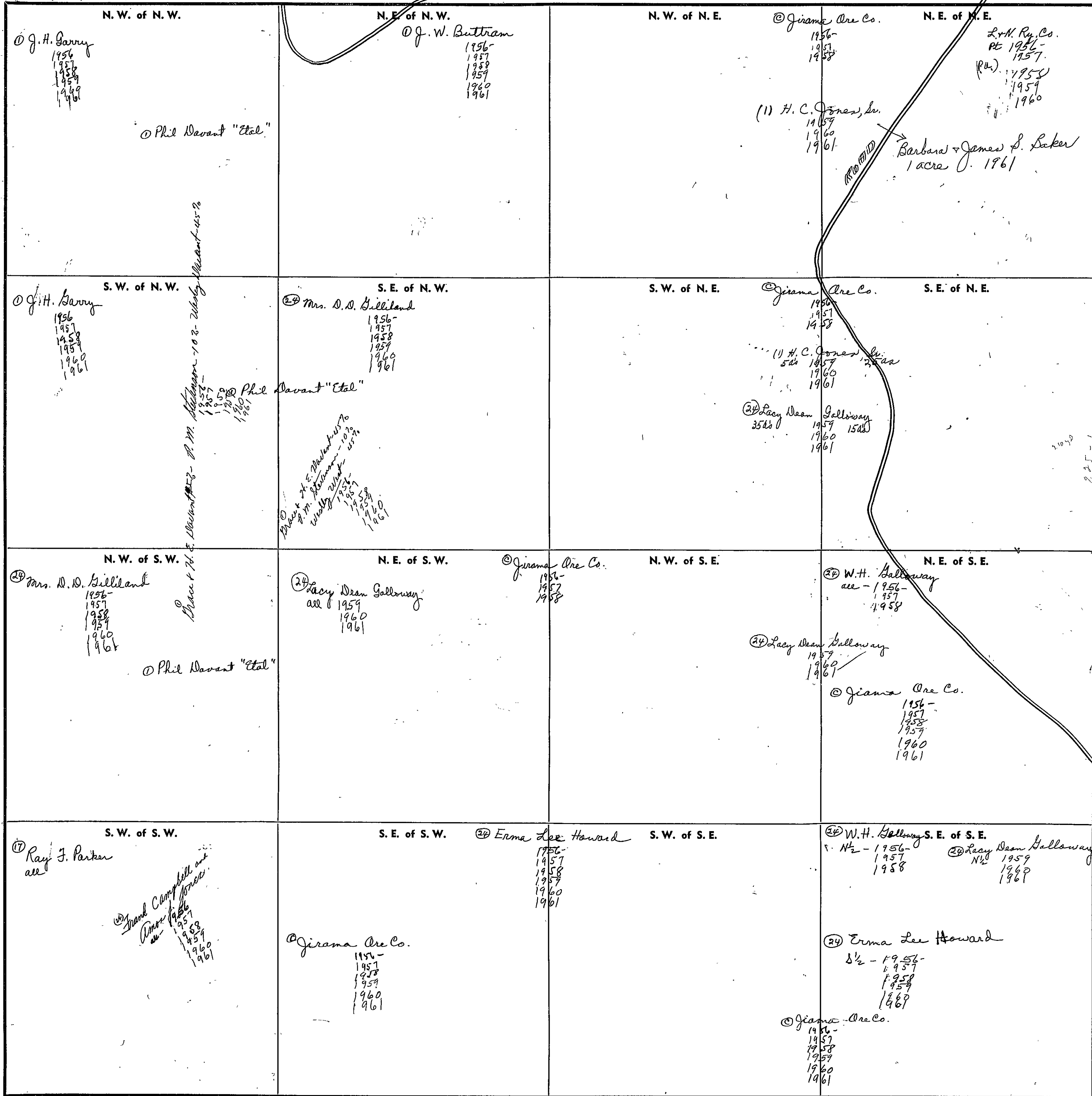
TOWNSHIP

12

RANGE

4

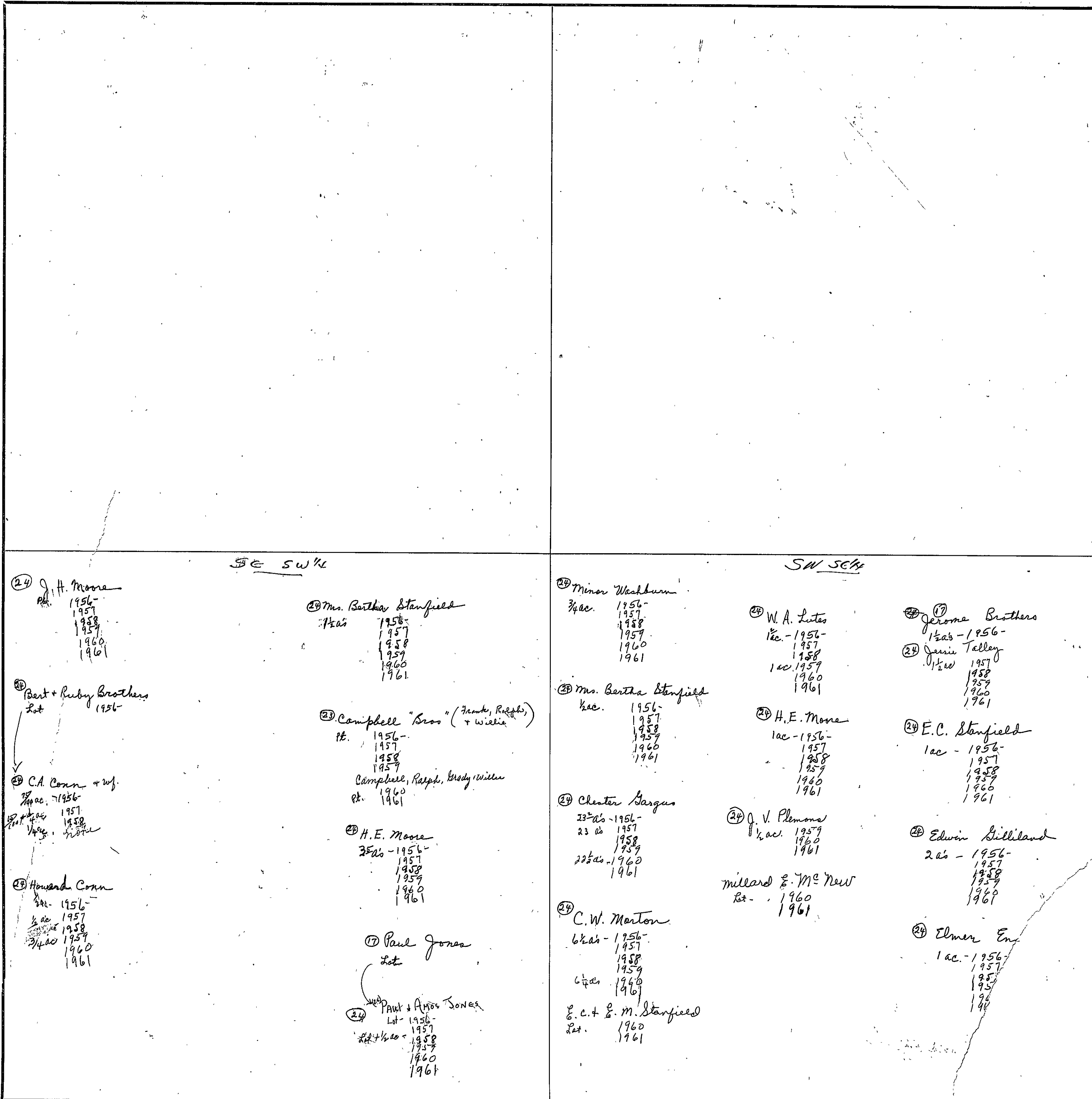
FORM 1—S.T.C.—ROBERTS & SON, BIRMINGHAM



Scale—1 inch—300 Ft.

COUNTY

FORM 1-S.T.G. 2002 HARSHALL & BRUCE CO. MINNEAPOLIS



24 J. H. Moore
 1/4 ac. 1956-
 1957
 1958
 1959
 1960
 1961

24 Bert + Ruby Brothers
 Lot 1956-

24 C.A. Conn + w/f.
 7/8 ac. 1956-
 1957
 1958
 1959

24 Howard Conn
 1/2 ac. 1956-
 1957
 1958
 3/4 ac. 1959
 1960
 1961

SE SW 1/4

24 Mrs. Bertha Stanfield
 7/8 ac. 1956-
 1957
 1958
 1959
 1960
 1961

23 Campbell "Broos" (Frank, Ralph, + Willie)
 Pt. 1956-
 1957
 1958
 1959
 Campbell, Ralph, Brady, Willie
 Pt. 1960
 1961

24 H.E. Moore
 3/8 ac. 1956-
 1957
 1958
 1959
 1960
 1961

17 Paul Jones
 Lot

24 PAUL + AMOS SONES
 Lot 1956-
 1957
 1/2 + 1/2 ac. 1958
 1959
 1960
 1961

SW SW 1/4

24 Minor Washburn
 3/4 ac. 1956-
 1957
 1958
 1959
 1960
 1961

24 Mrs. Bertha Stanfield
 1/2 ac. 1956-
 1957
 1958
 1959
 1960
 1961

24 Chester Sargus
 23 1/2 ac. 1956-
 1957
 1958
 1959
 22 1/2 ac. 1960
 1961

24 C.W. Marton
 6 1/2 ac. 1956-
 1957
 1958
 1959
 6 1/2 ac. 1960
 1961
 E.C. + E.M. Stanfield
 Lot 1960
 1961

24 W.A. Lutes
 1/2 ac. 1956-
 1957
 1958
 1 ac. 1959
 1960
 1961

24 H.E. Moore
 1 ac. 1956-
 1957
 1958
 1959
 1960
 1961

24 J.V. Plemons
 1/2 ac. 1957
 1958
 1960
 1961
 Millard E. Mc New
 Lot 1960
 1961

17 Jerome Brothers
 1 1/2 ac. 1956-
 24 Jannie Talley
 1 1/2 ac. 1957
 1958
 1959
 1960
 1961

24 E.C. Stanfield
 1 ac. 1956-
 1957
 1958
 1959
 1960
 1961

24 Edwin Gilliland
 2 ac. 1956-
 1957
 1958
 1959
 1960
 1961

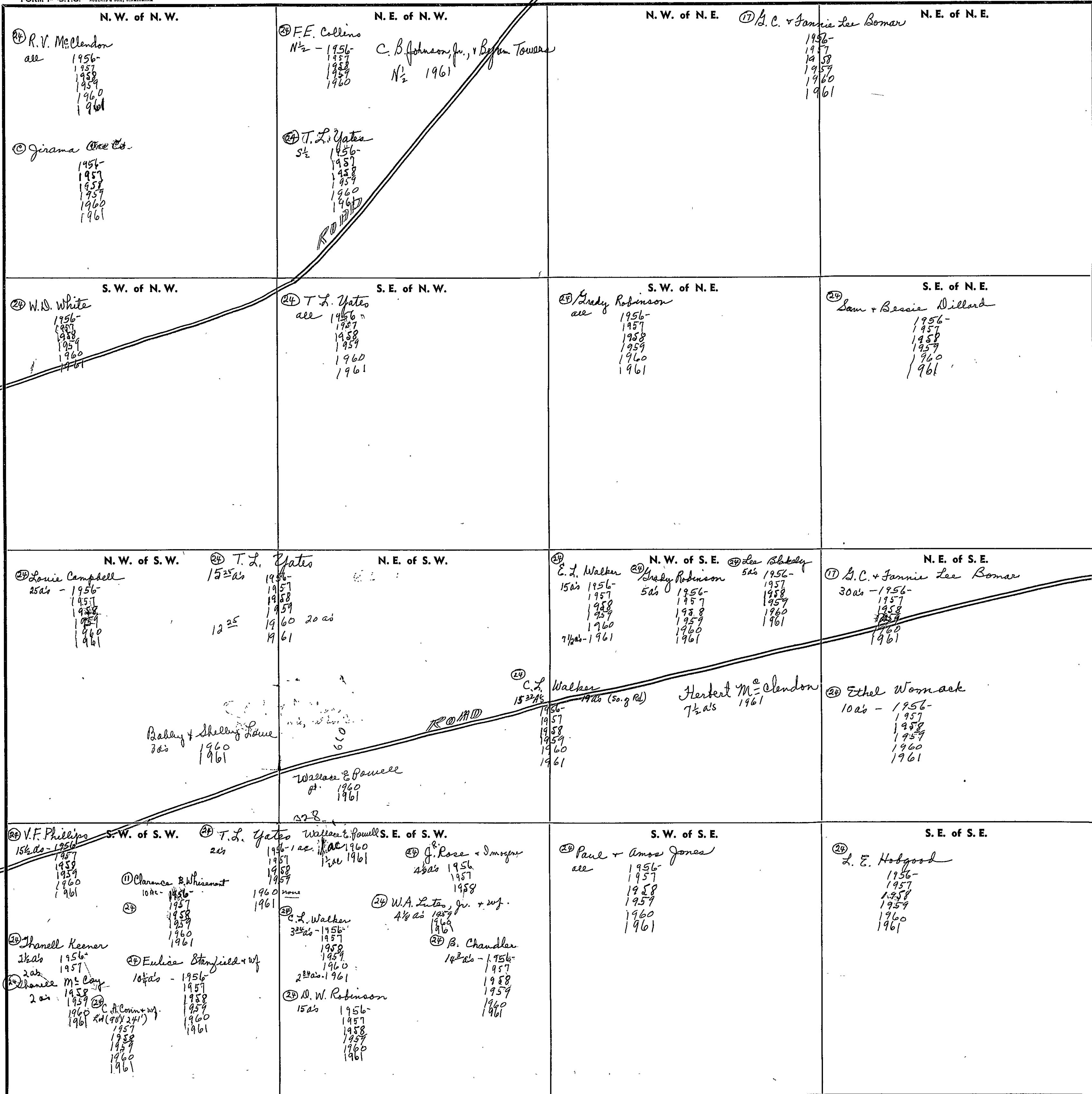
24 Elmer Em
 1 ac. 1956-
 1957
 1958
 1959
 1960
 1961

SECTION 9

TOWNSHIP 12

RANGE 4

FORM 1—S.T.C.—ROBERTS & SON, BIRMINGHAM



Scale—1 inch=300 Ft.

COUNTY _____

FORM 1—S.T.C.—ROBERTS & SON, BIRMINGHAM

<p>N. W. of N. W.</p> <p>① G.C. + Fannie Lee Bomar 1956- 1957 1958 1959 1960 1961</p>	<p>N. E. of N. W.</p> <p>① H.P. Martin all 1956 1957 1958 1959 1960 1961</p>	<p>N. W. of N. E.</p> <p>① G.C. + Fannie Lee Bomar all 1956- 1957 1958 1959 1960 1961</p>	<p>N. E. of N. E.</p> <p>① Willie Ruth Cunningham 30a 1958 1959 1960 Carr. Sec. 1960 Sec 2 E</p> <p>① Max Burgess + Wf. 1 ac. 1956 1957 1958 1959 - Sec 2 E NE</p> <p>Max Burgess 1/2 ac - 1960 1961</p>
<p>S. W. of N. W.</p> <p>② Sam + Bernice Sillard 36 ac - 1956- 1957 1958 1959 1960 1961</p> <p>② L. E. Holbrook 2 1/2 ac 1956- 1957 1958 1959 1960 1961</p> <p>② W. L. Battles 3 ac 1956- 1957 1958 1959 1960 1961</p> <p>② Lois + Francis Brothers 2 1/2 ac - 1956- 1957 1958 1959 1960 1961</p>	<p>S. E. of N. W.</p> <p>② Miss Cotta Walker 38 ac 1956- 1957 1958 1959 1960 1961</p> <p>② Edgar L. Brothers 4 ac 1956- 1957 1958 1959 1960 1961</p>	<p>S. W. of N. E.</p> <p>① G.C. + Fannie Lee Bomar 10 ac 1956- 1957 1958 1959 1960 1961</p> <p>② Josie Herring 1/4 ac. 1958 1959 1960 1961</p> <p>② Elmo Herring + Wf. 2 ac - 1956- 1957 1958 1959 1960 1961</p>	<p>S. E. of N. E.</p> <p>② J.M. Herring 2 1/2 ac 1956- 1957 1958 1959 1960 1961</p> <p>② Frank Campbell 14 ac 1956- 1957 1958 1959 1960 1961</p> <p>② Billy Ray Copeland 2 ac 1957 1958 1959 1960 1961</p>
<p>N. W. of S. W.</p> <p>② L. E. Holbrook 1956- 1957 1958 1959 1960 1961</p>	<p>N. E. of S. W.</p> <p>② W.L. Merton 21 ac 1956- 1957 1958 1959 1960 1961</p> <p>② W.L. Battles 21 ac - 1956- 1957 1958 1959 1960 1961</p>	<p>N. W. of S. E.</p> <p>② Miss Cotta Walker 15 ac 1956- 1957 1958 1959 1960 1961</p>	<p>N. E. of S. E.</p> <p>② Betty Walker E 1/2 all 1956- 1957 1958 1959 1960 1961</p>
<p>S. W. of S. W.</p> <p>② L. E. Holbrook 1956- 1957 1958 1959 1960 1961</p>	<p>S. E. of S. W.</p> <p>② Edgar L. Brothers 1956- 1957 1958 1959 1960 1961</p>	<p>S. W. of S. E.</p> <p>② W. L. Merton all - 1956- 1957 1958 1959 1960 1961</p>	<p>S. E. of S. E.</p> <p>② Luther + Jim Crook all 1956- 1957 1958 1959 1960 1961</p> <p>② Ella Leaster M. Alibey all 1956- 1957 1958 1959 1960 1961</p> <p>3987 ac</p>

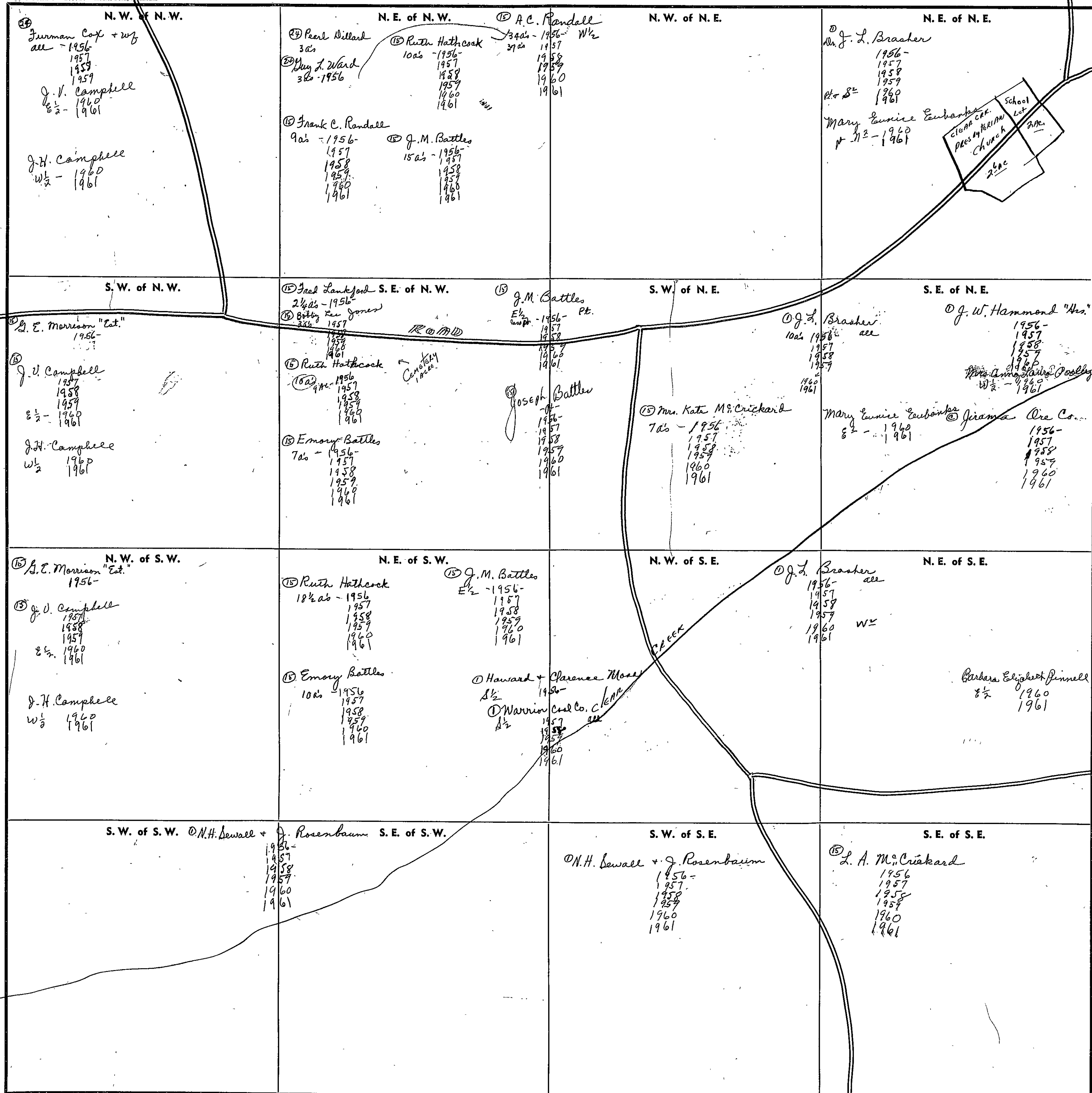
Scale—1 inch—300 Ft.

SECTION 11

TOWNSHIP 12

RANGE 7

FORM 1—S.T.C.—ROBERTS & SON, MINNAPOLIS



70
 $2 \frac{1}{2}$
 $2 \frac{1}{2}$
 $2 \frac{1}{2}$
 $2 \frac{1}{2}$
 $2 \frac{1}{2}$

Scale—1 inch—300 Ft.

COUNTY _____

SECTION

12

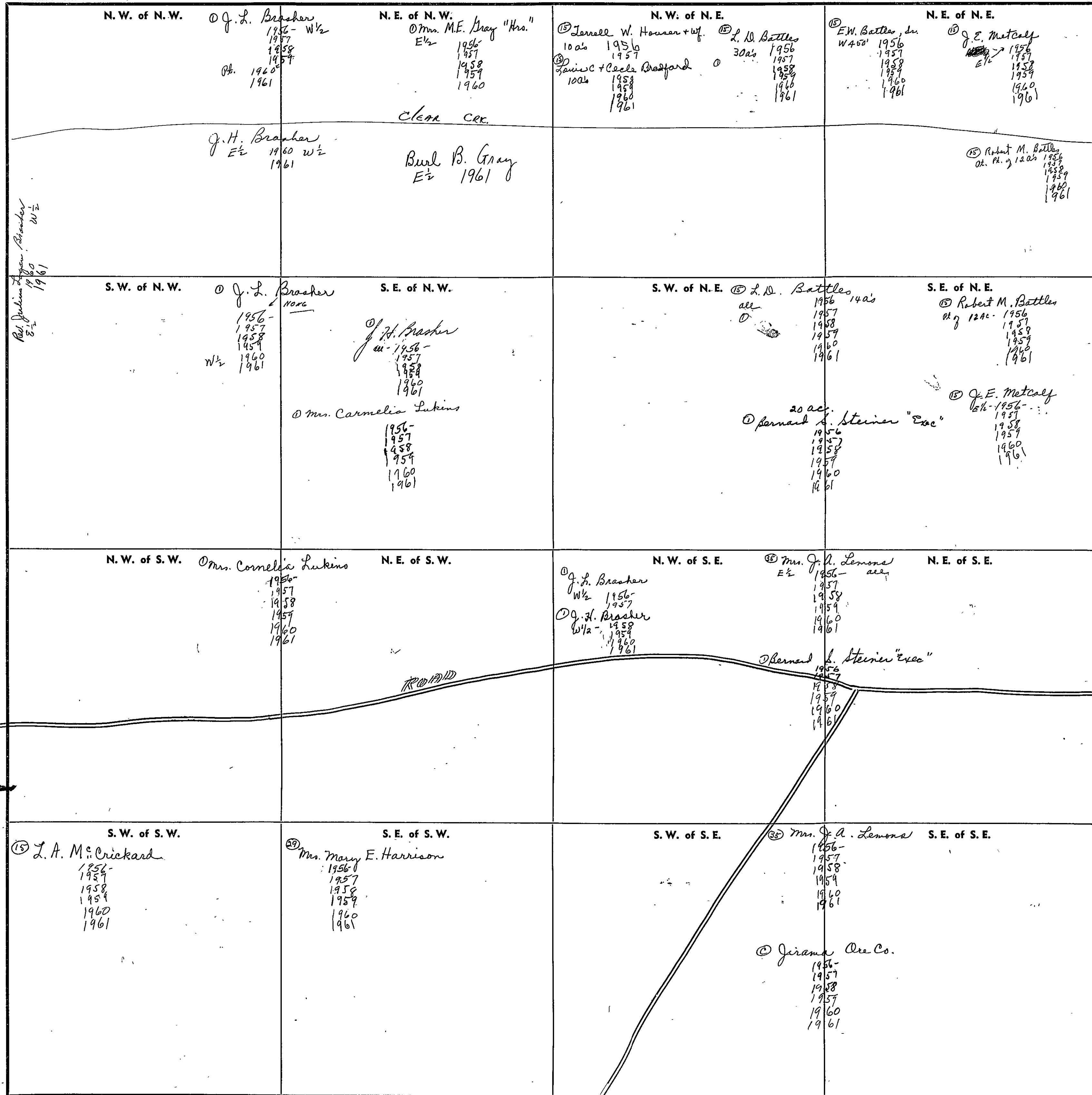
TOWNSHIP

12

RANGE

7

FORM 1—S.T.C.—ROBERTS & SON, BIRMINGHAM



Scale—1 inch=300 Ft.

COUNTY

SECTION 13

TOWNSHIP 12

RANGE 4

FORM 1—S.T.C.—ROBERTS & SON, BIRMINGHAM

<p>N. W. of N. W.</p> <p>16 Mrs. Lela Hubbard 39 ac - 1956 1957 1958 1959 1960 all 1961</p> <p>16 Helen Barton 1 ac 1956 1957 1958 1959 1960 1961</p>	<p>N. E. of N. W.</p> <p>16 Fred L. Davis all 1956 1957 1958 1959 1960 1961</p> <p>16 Claude & Mary J. Jones all 1958 1959 1960 1961</p> <p>ROAD</p>	<p>N. W. of N. E.</p> <p>16 James H. & Betty B. Cline 1/2 1961</p> <p>16 Cecil Leon & Martha J. Duncan 1/2 1961</p>	<p>N. E. of N. E.</p> <p>16 Mrs. Jannie Cline Day 1956- 1957 1958 1959 1960</p>
<p>S. W. of N. W.</p> <p>16 Bill Gaber 1956</p> <p>16 D.H. Herring all 1956</p> <p>16 Mrs. Lillian L. Doolmans all 1958 1959 1960 1961</p>	<p>S. E. of N. W.</p> <p>16 T. J. Roper 35 ac - 1956</p> <p>16 Carolyn R. Duman 2 1/2 ac - 1956</p> <p>16 Joe F. Jones all 1957 1958 1959 1960 1961</p> <p>16 Chad. T. Mielke 2 1/2 ac 1956</p>	<p>S. W. of N. E.</p> <p>16 Joe Ramey 1956 1957 1958 1959 1960 1961</p> <p>16 Phil Davant "etal"</p> <p>16 Grace H.E. Davant - 45% P.M. Stevenson - 10% Wesley West - 45%</p>	<p>S. E. of N. E.</p> <p>16 Mrs. Jannie Cline Day 1956- 1957 1958 1959 1960</p> <p>16 James H. & Betty B. Cline all 1961</p>
<p>N. W. of S. W.</p> <p>16 Joe Ramey 1956- 1957 1958 1959 1960 1961</p>	<p>N. E. of S. W.</p> <p>16 Jirama Ore Co. 1956- 1957 1958 1959 1960 1961</p>	<p>N. W. of S. E.</p> <p>16 Joe Ramey 1956- 1957 1958 1959 1960 1961</p> <p>16 Phil Davant "etal"</p> <p>16 Grace H.E. DAVANT - 45% P.M. STEVENSON - 10% Wesley West - 45%</p>	<p>N. E. of S. E.</p> <p>16 Joe Ramey 1956- 1957 1958 1959 1960 1961</p>
<p>S. W. of S. W.</p> <p>16 Joe Ramey 37 ac - 1956 1957 1958 1959 1960 1961</p> <p>16 V.L. Findley 3 ac 1956 1957 1958 1959</p> <p>16 H.C. Sweatt + wife 4 ac 1960 1961</p>	<p>S. E. of S. W.</p> <p>16 V.L. Findley 9 ac - 1956 1957 1958 1959</p> <p>16 Joe F. Jones 1 ac - 1956 1957</p> <p>16 Elmer Hubbard 1 ac 1958 1959 1960 1961</p> <p>16 H.C. Sweatt + wife 8 ac 1960 1961</p> <p>16 Jirama Ore Co. all 1956 1957 1958 1959 1960 1961</p>	<p>S. W. of S. E.</p> <p>16 Joe Ramey 3 1/2 ac 1956-1961</p> <p>16 W. Arthur Shirley 20 ac 1956- 1957 1958 1959 1960 1961</p>	<p>S. E. of S. E.</p> <p>16 John N. Shirley all 1956- 1957 1958 1959 1960 1961</p>

COUNTY _____

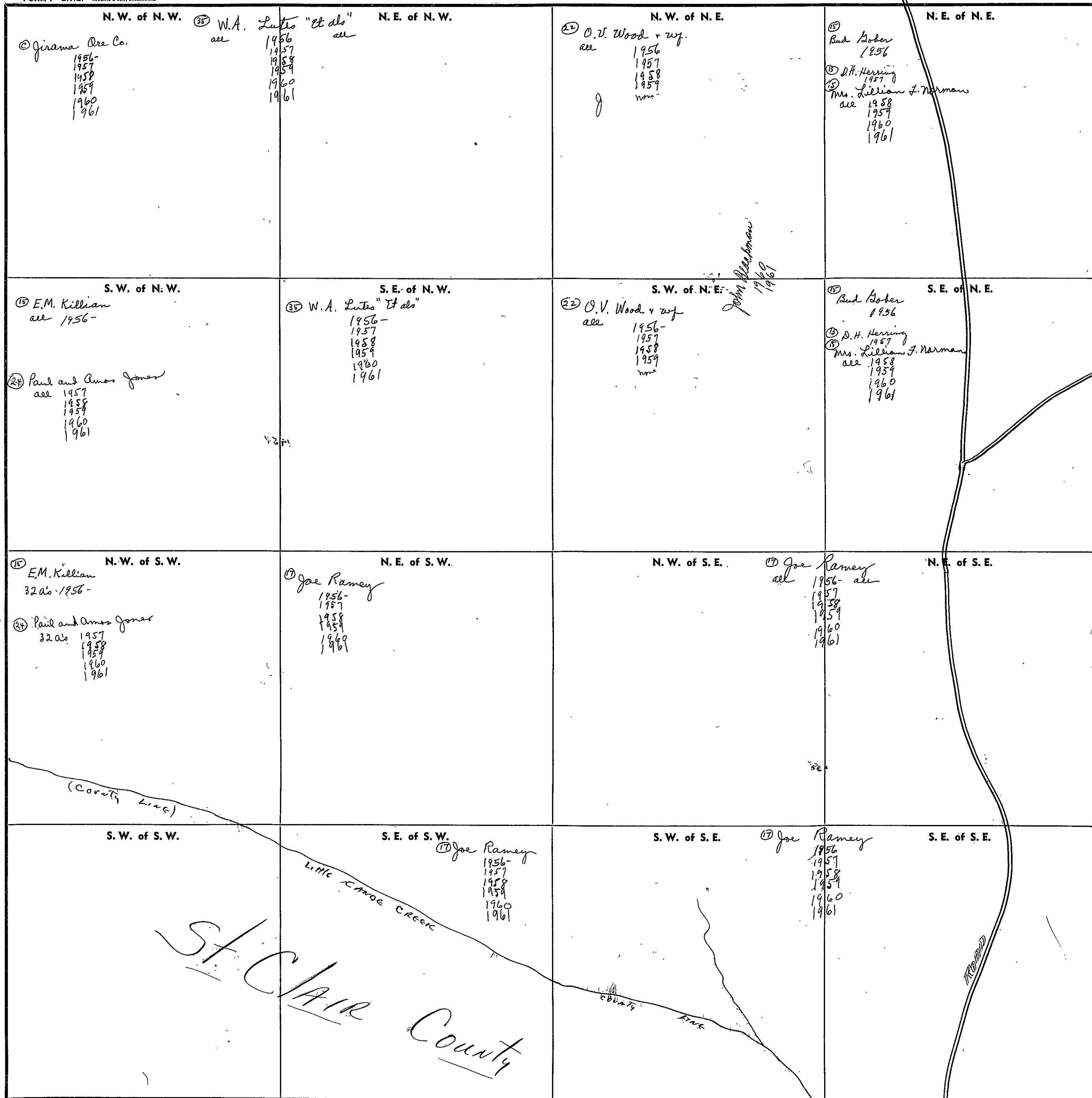
Scale—1 inch=300 Ft.

SECTION 14

TOWNSHIP 12

RANGE 7

FORM 1—S.T.C.—PROPERTY & SON, BIRMINGHAM



COUNTY _____

SECTION

15

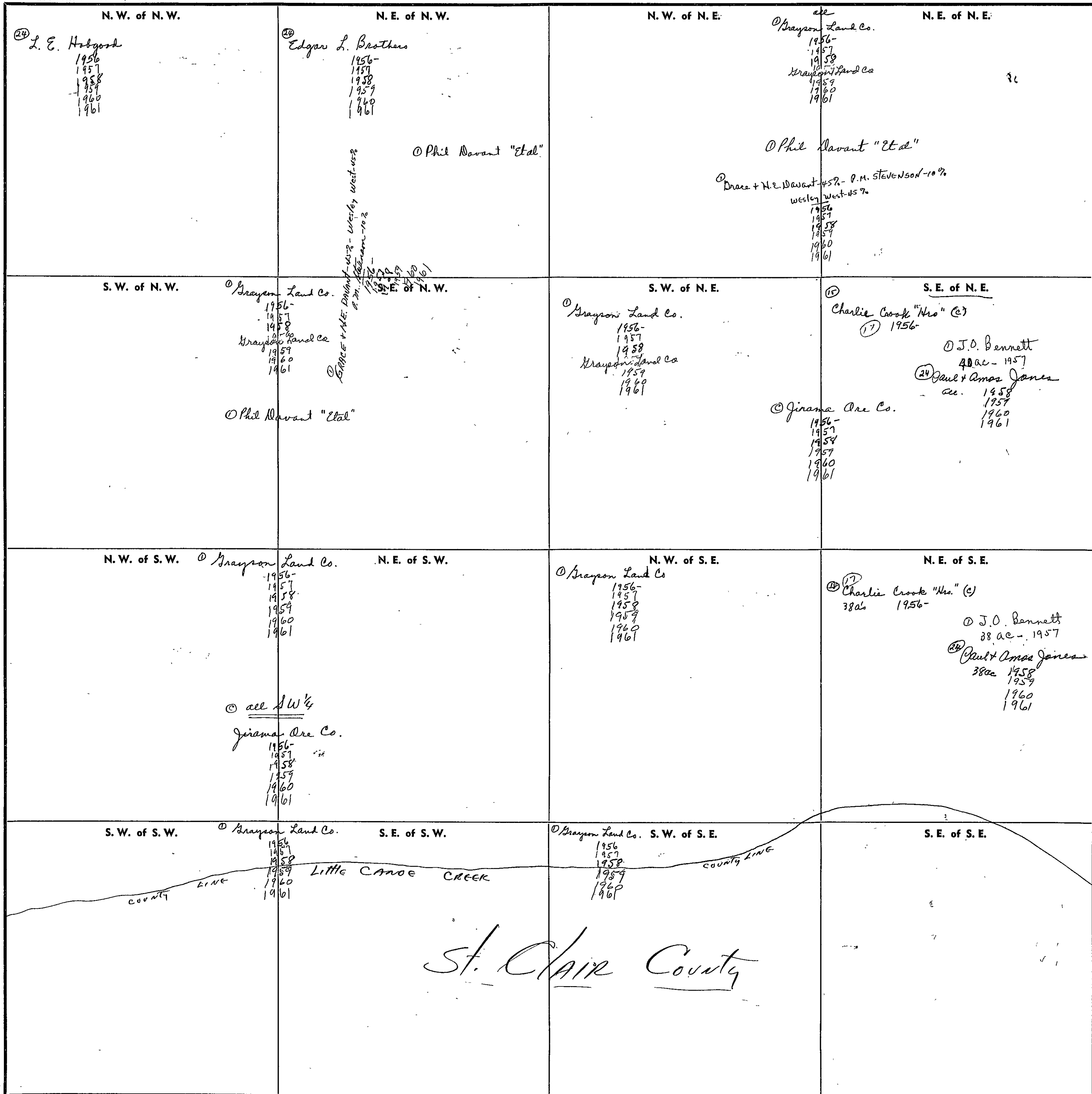
TOWNSHIP

12

RANGE

4

FORM 1—S.T.C.—JOHNS & SON, BIRMINGHAM



Scale—1 inch=300 Ft.

COUNTY

SECTION

16

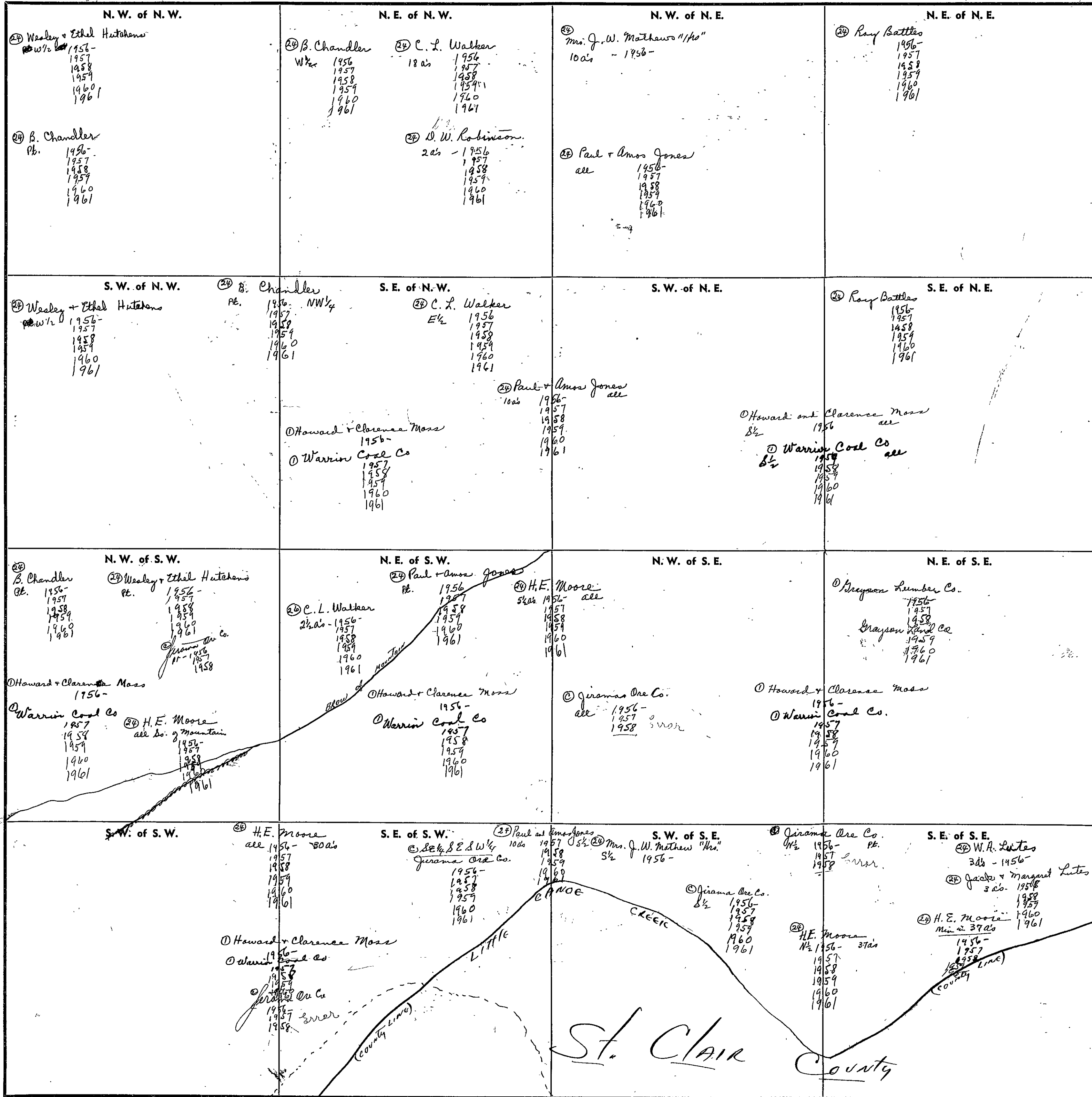
TOWNSHIP

12

RANGE

7

FORM 1—S.T.C.—ROBERTS & SON, BIRMINGHAM



Scale—1 inch=300 Ft.

Probably true course of creek

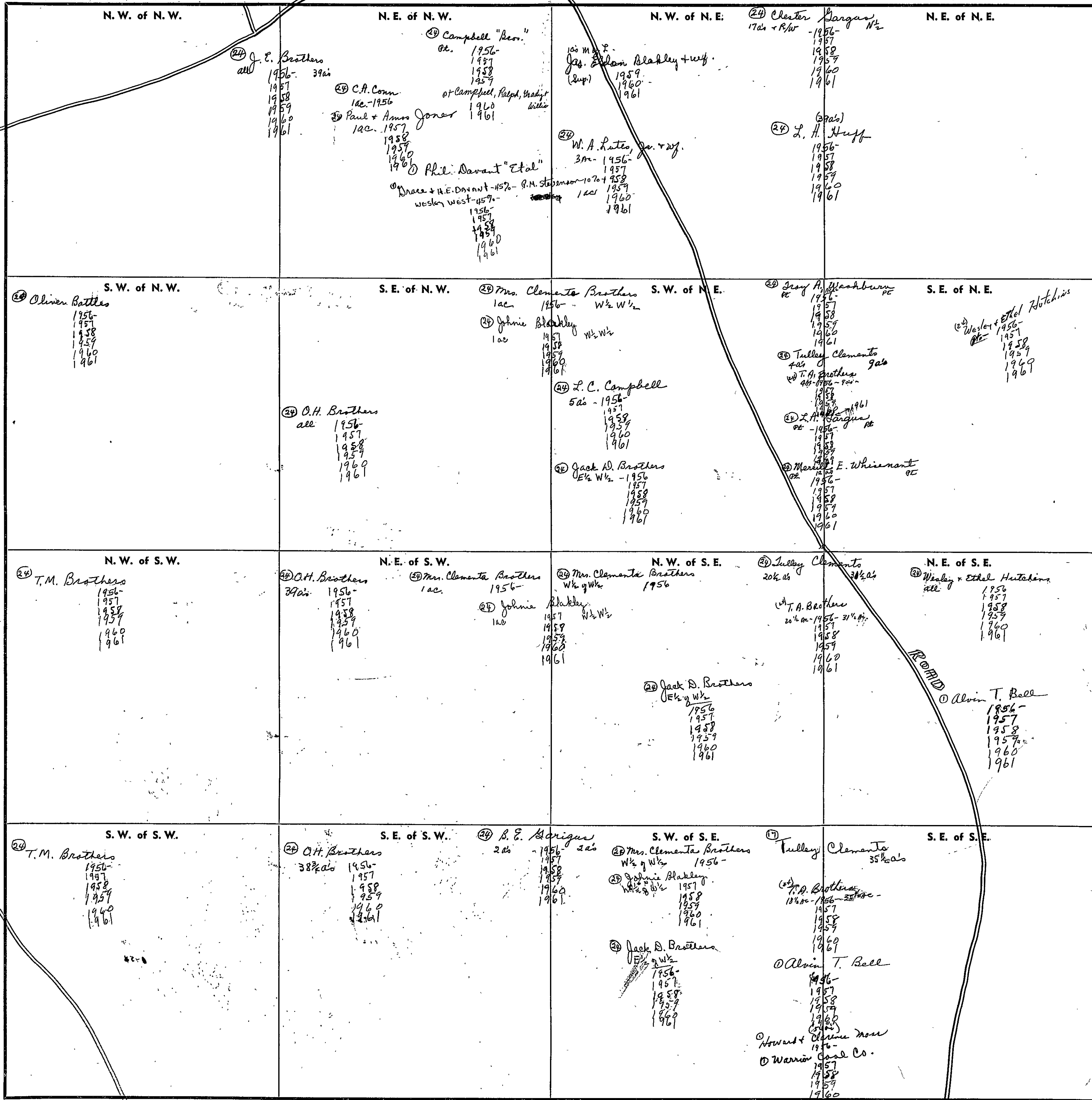
COUNTY

SECTION 17

TOWNSHIP 12

RANGE 4

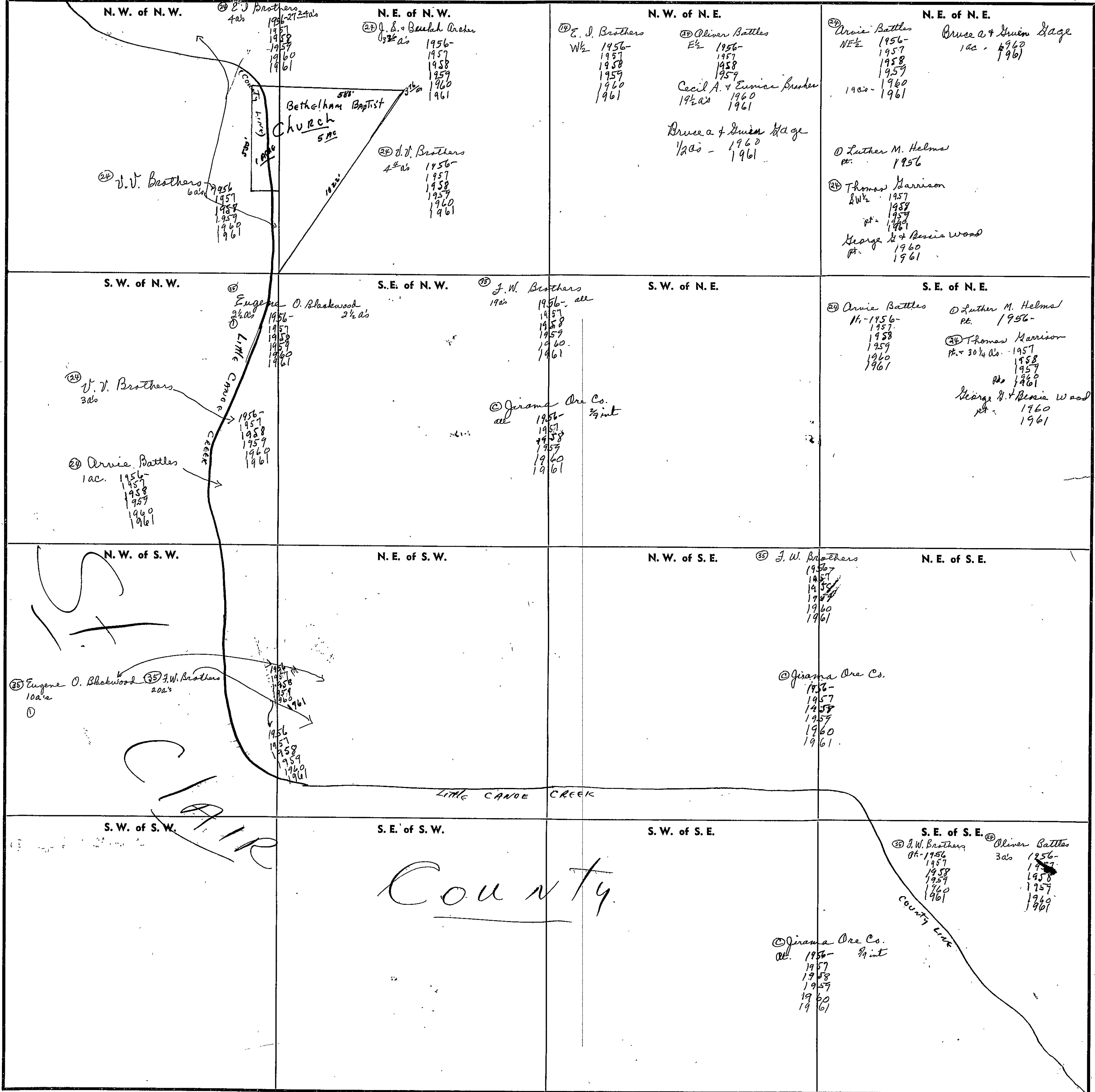
FORM 1—S.T.C.—ROBERTS & SON, BIRMINGHAM



COUNTY

Scale—1 inch=300 Ft.

FORM 1—S.T.C.—ROBERTS & SON, BIRMINGHAM



N. W. of N. W. 4th ac. E. J. Brothers 1956-1961
 1957
1958
1959
1960
1961

24 V. V. Brothers 6 ac. 1956-1961
 1957
1958
1959
1960
1961

N. E. of N. W. 3 1/2 ac. J. S. + Beulah Owen 1956-1961
 1957
1958
1959
1960
1961

Bethelham Baptist Church 5 ac.

24 J. V. Brothers 4 1/2 ac. 1956-1961
 1957
1958
1959
1960
1961

N. W. of N. E. E. J. Brothers 1/2 ac. 1956-1961
 1957
1958
1959
1960
1961

Oliver Battles 1/2 ac. 1956-1961
 1957
1958
1959
1960
1961

Cecil A. + Eunice Brasher 1/2 ac. 1960-1961

Bruce + Emma Hage 1/2 ac. 1960-1961

N. E. of N. E. Arnie Battles NE 1/4 1956-1961
 1957
1958
1959
1960
1961

Bruce + Emma Hage 1 ac. 1960-1961

Luther M. Helms pt. 1956

Thomas Harrison 2 1/2 ac. 1957-1961
 1958
1959
1960
1961

George H. + Bessie Wood pt. 1960-1961

S. W. of N. W. Eugene O. Blackwood 2 1/2 ac. 1956-1961
 1957
1958
1959
1960
1961

24 V. V. Brothers 3 ac. 1956-1961
 1957
1958
1959
1960
1961

Arnie Battles 1 ac. 1956-1961
 1957
1958
1959
1960
1961

S. E. of N. W. J. W. Brothers 19 ac. 1956-1961
 1957
1958
1959
1960
1961

Jerama Ore Co. 3/4 int. 1956-1961
 1957
1958
1959
1960
1961

S. W. of N. E. J. W. Brothers 19 ac. 1956-1961
 1957
1958
1959
1960
1961

Jerama Ore Co. 3/4 int. 1956-1961
 1957
1958
1959
1960
1961

S. E. of N. E. Arnie Battles NW 1/4 1956-1961
 1957
1958
1959
1960
1961

Luther M. Helms pt. 1956

Thomas Harrison pt. 30 1/4 ac. 1957-1961
 1958
1959
1960
1961

George H. + Bessie Wood pt. 1960-1961

N. W. of S. W. Eugene O. Blackwood 10 ac. 1956-1961
 1957
1958
1959
1960
1961

J. W. Brothers 20 ac. 1956-1961
 1957
1958
1959
1960
1961

N. E. of S. W. J. W. Brothers 19 ac. 1956-1961
 1957
1958
1959
1960
1961

N. W. of S. E. J. W. Brothers 19 ac. 1956-1961
 1957
1958
1959
1960
1961

Jerama Ore Co. 1956-1961
 1957
1958
1959
1960
1961

N. E. of S. E. J. W. Brothers 19 ac. 1956-1961
 1957
1958
1959
1960
1961

Jerama Ore Co. 1956-1961
 1957
1958
1959
1960
1961

S. W. of S. W. Eugene O. Blackwood 10 ac. 1956-1961
 1957
1958
1959
1960
1961

S. E. of S. W. J. W. Brothers 19 ac. 1956-1961
 1957
1958
1959
1960
1961

S. W. of S. E. J. W. Brothers 19 ac. 1956-1961
 1957
1958
1959
1960
1961

Jerama Ore Co. 1956-1961
 1957
1958
1959
1960
1961

S. E. of S. E. J. W. Brothers 19 ac. 1956-1961
 1957
1958
1959
1960
1961

Oliver Battles 3 ac. 1956-1961
 1957
1958
1959
1960
1961

County Line

Scale—1 inch=300 Ft.

COUNTY

SECTION

20

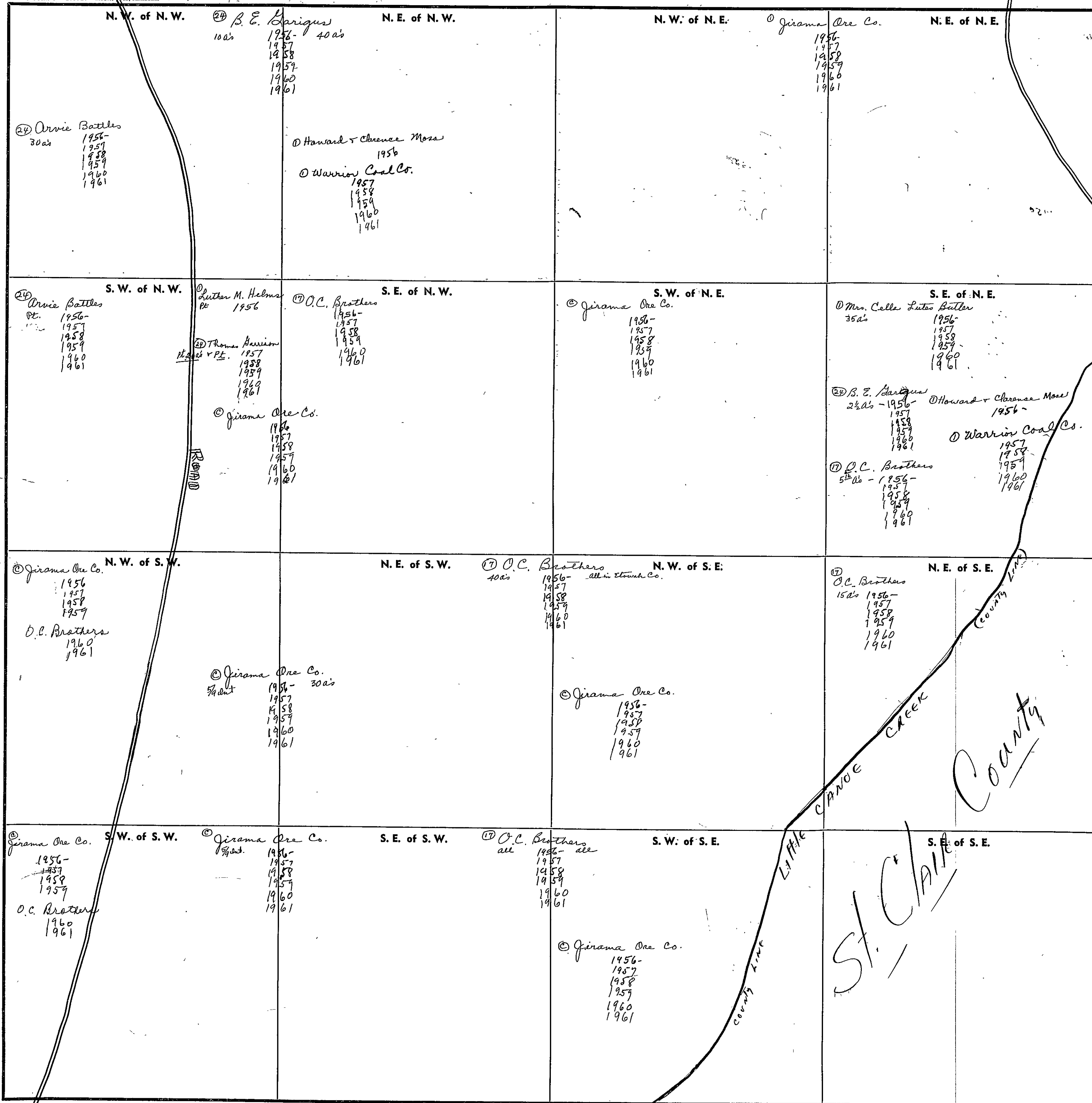
TOWNSHIP

12

RANGE

7

FORM 1—S.T.C.—ROBERTS & SON, BIRMINGHAM



Scale—1 inch=300 Ft.

COUNTY

SECTION

21

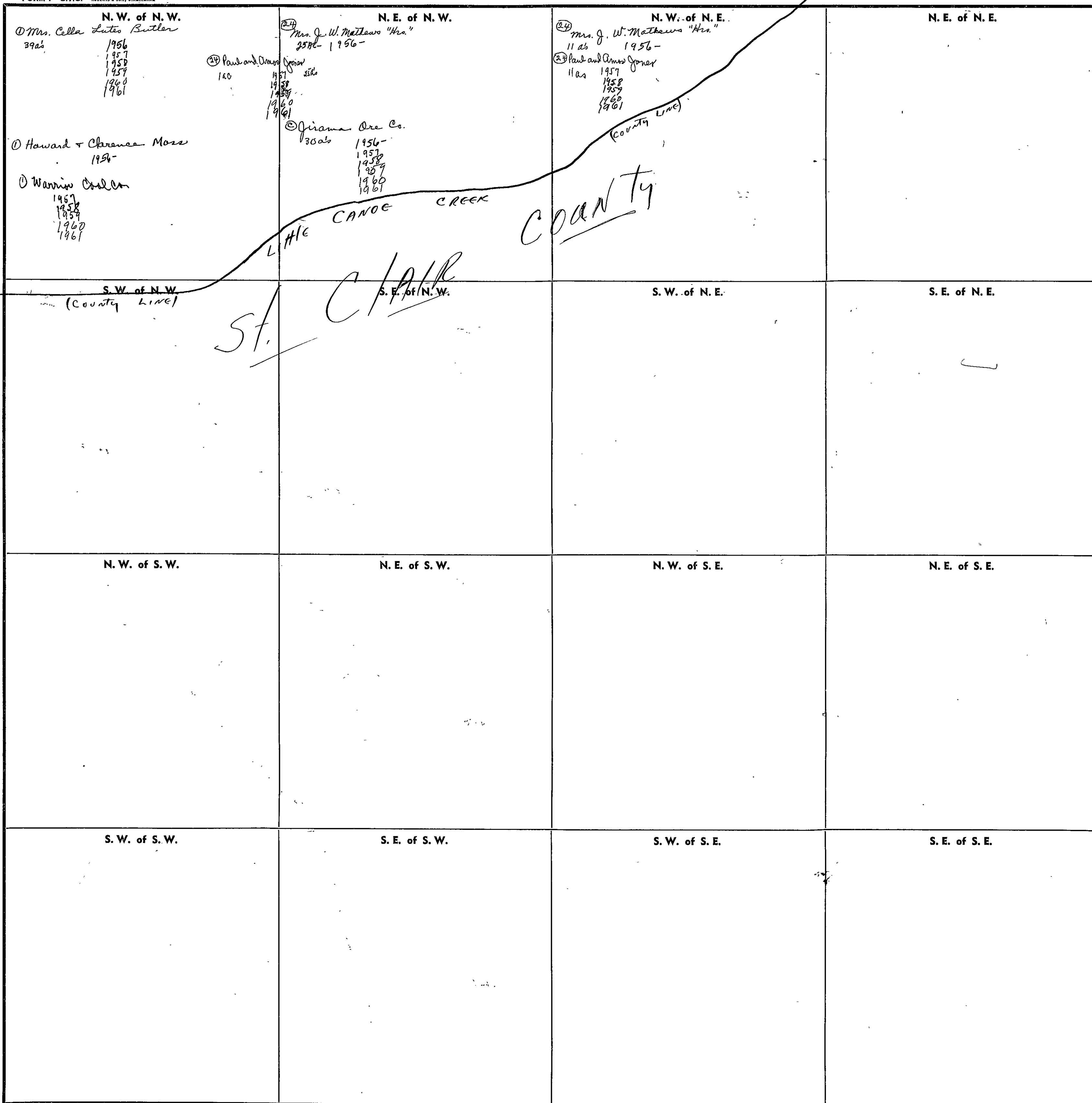
TOWNSHIP

12

RANGE

4

FORM 1—S.T.C.—ROBERTS & SON, BIRMINGHAM



Scale—1 inch=300 Ft.

COUNTY

SECTION

23

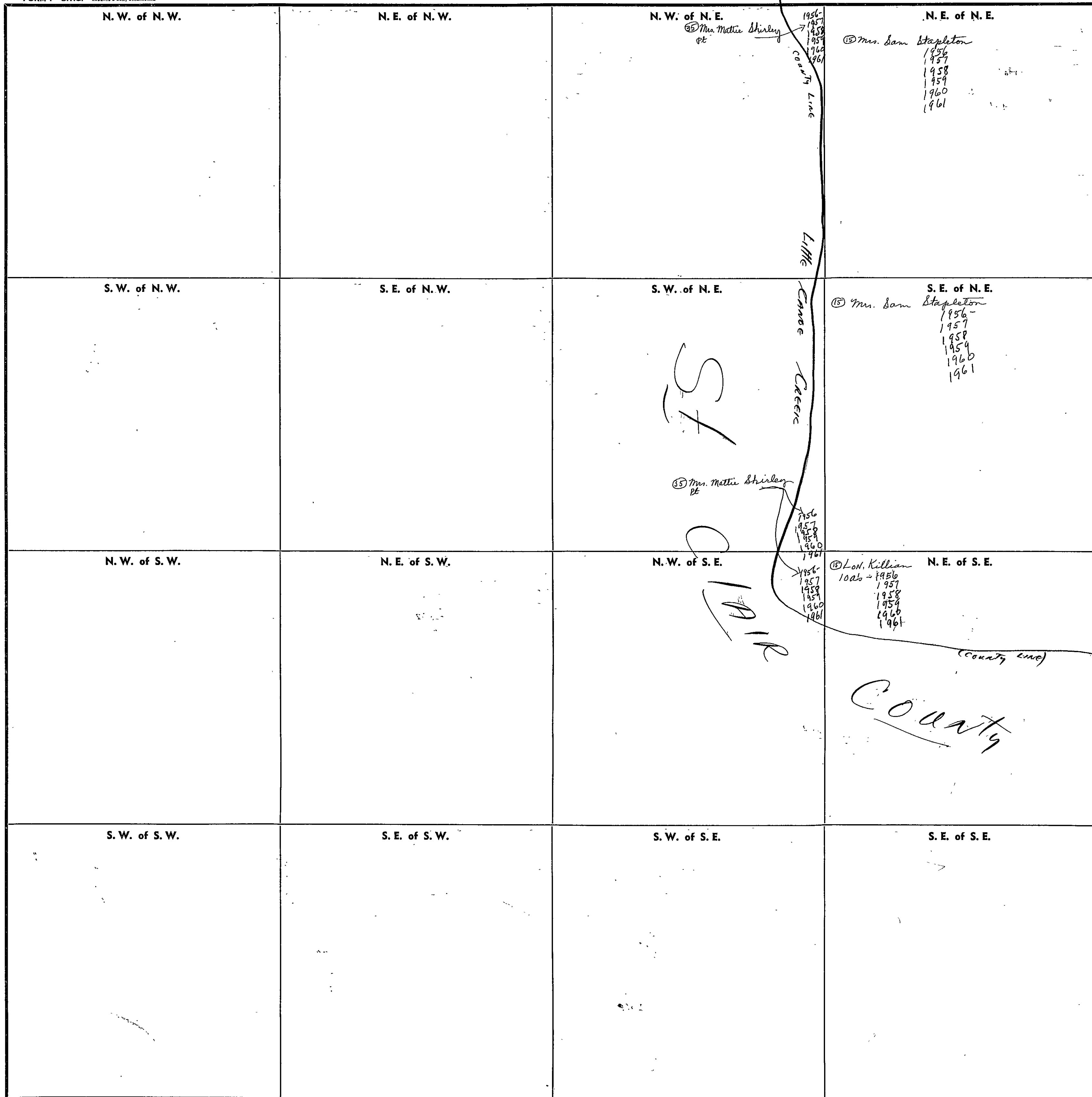
TOWNSHIP

12

RANGE

4

FORM 1—S.T.C.—ROBERTS & SON, BIRMINGHAM



Scale—1 inch=300 Ft.

COUNTY

SECTION

24

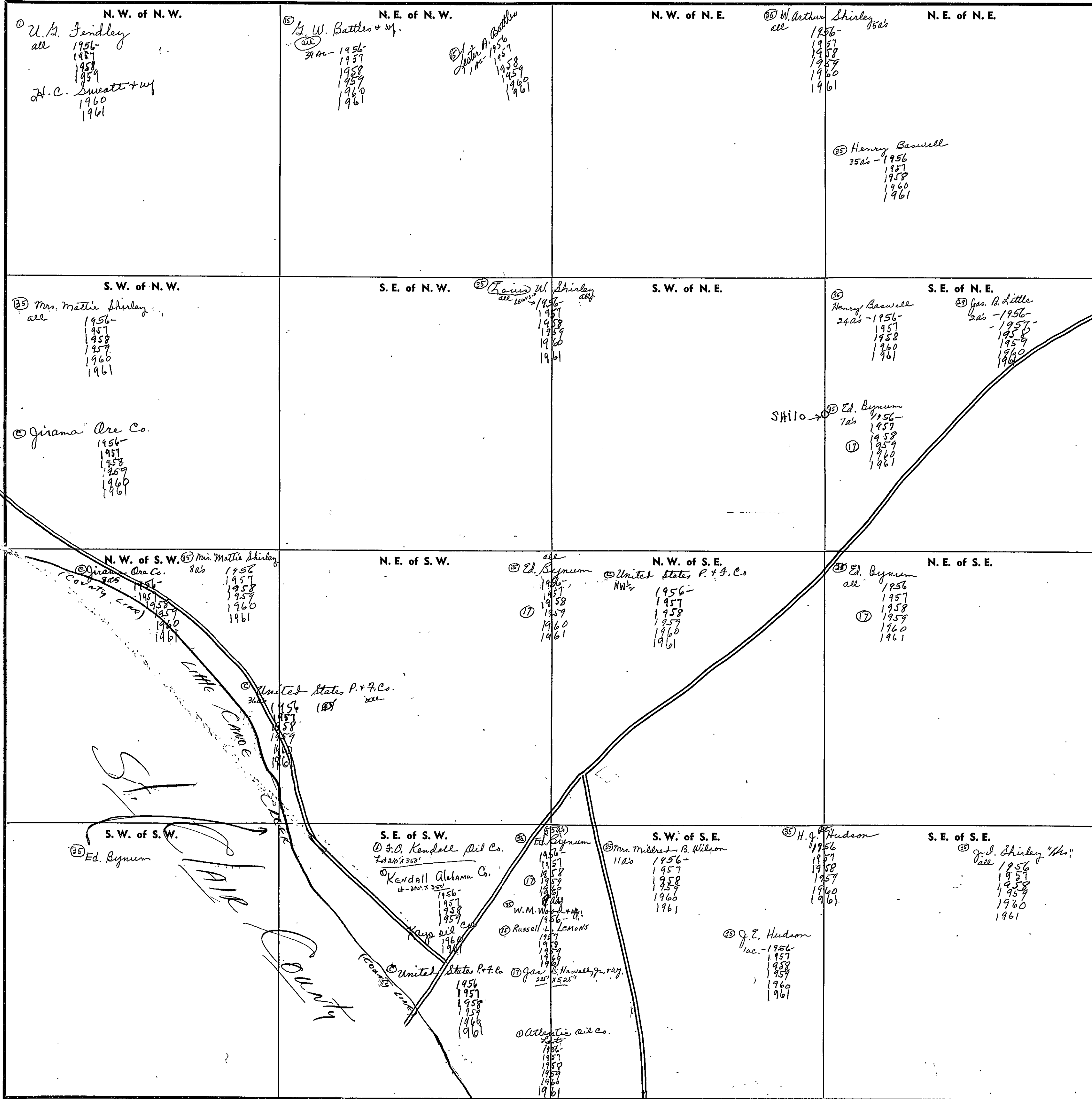
TOWNSHIP

12

RANGE

4

FORM 1—S.T.C.—ROBERTS & SON, BIRMINGHAM



Scale—1 inch=300 Ft.

COUNTY

SECTION

25

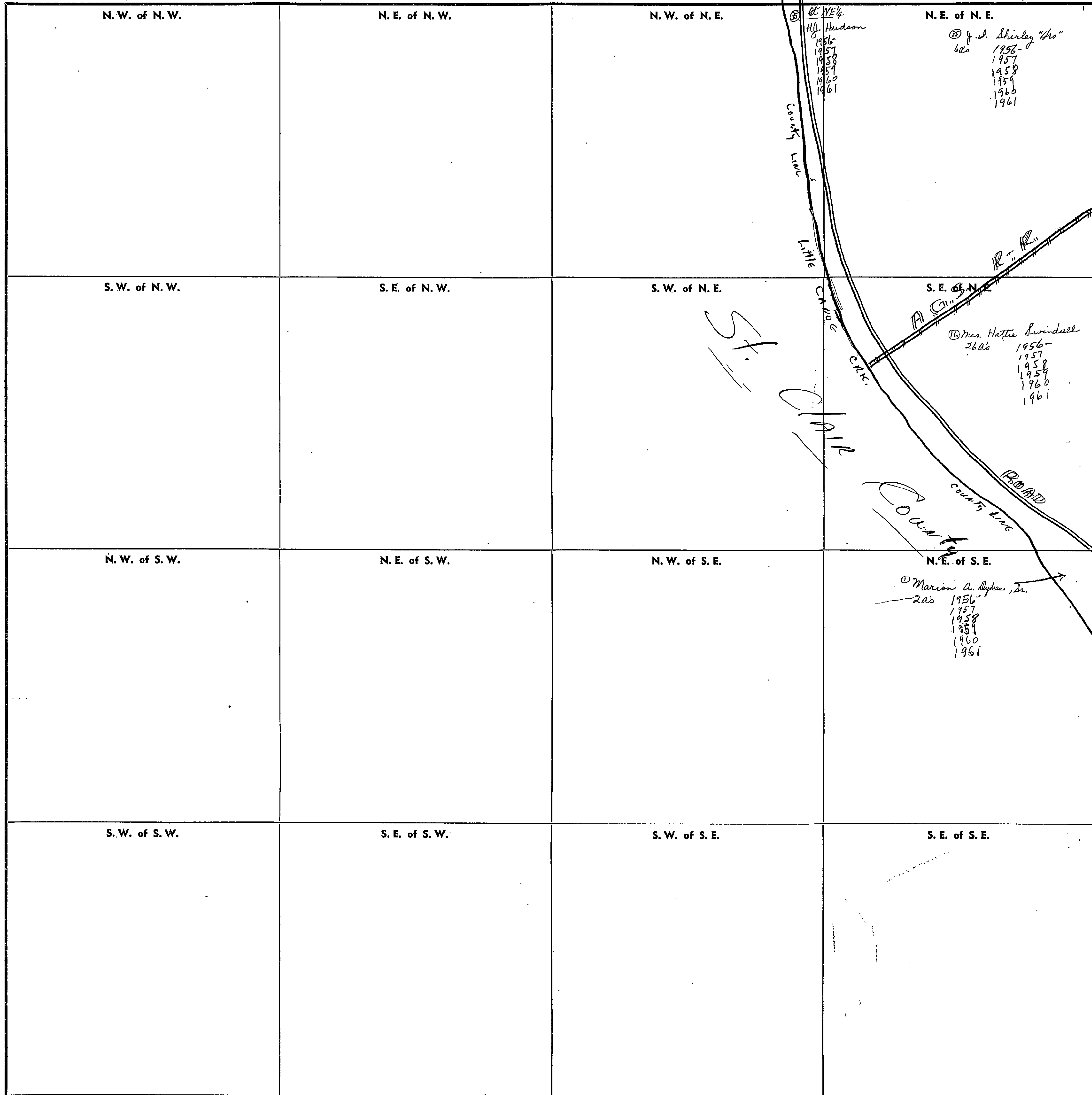
TOWNSHIP

12

RANGE

4

FORM 1—S.T.C.—ROBERTS & SON, BIRMINGHAM



Scale—1 inch=300 Ft.

COUNTY

SECTION

29

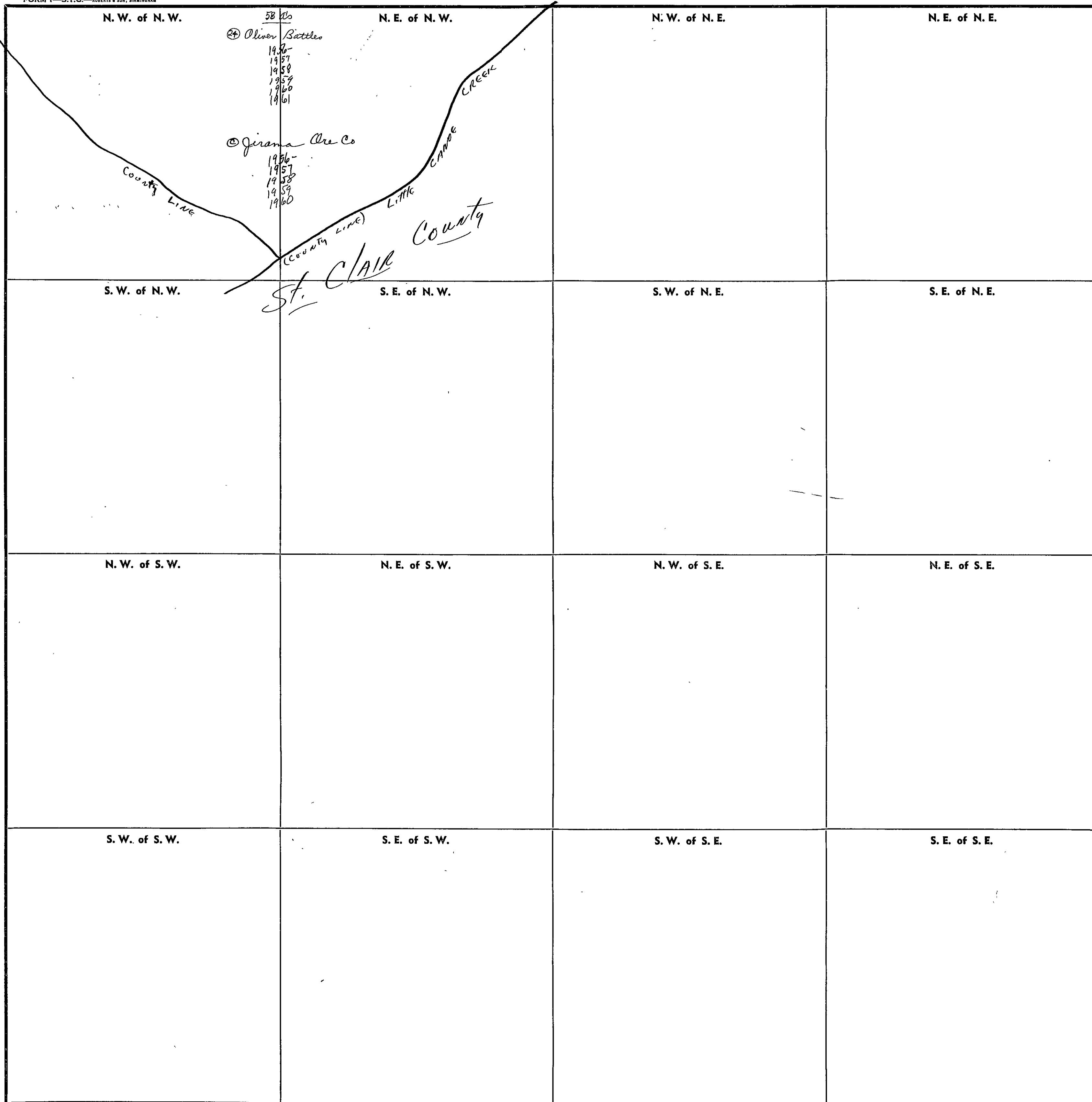
TOWNSHIP

12

RANGE

4

FORM 1—S.T.C.—ROBERTS & SON, BIRMINGHAM



COUNTY

Scale—1 inch=300 Ft.

SECTION 36

TOWNSHIP 12

RANGE 9

FORM 1—S.T.C.—ROBERTS & SON, BIRMINGHAM

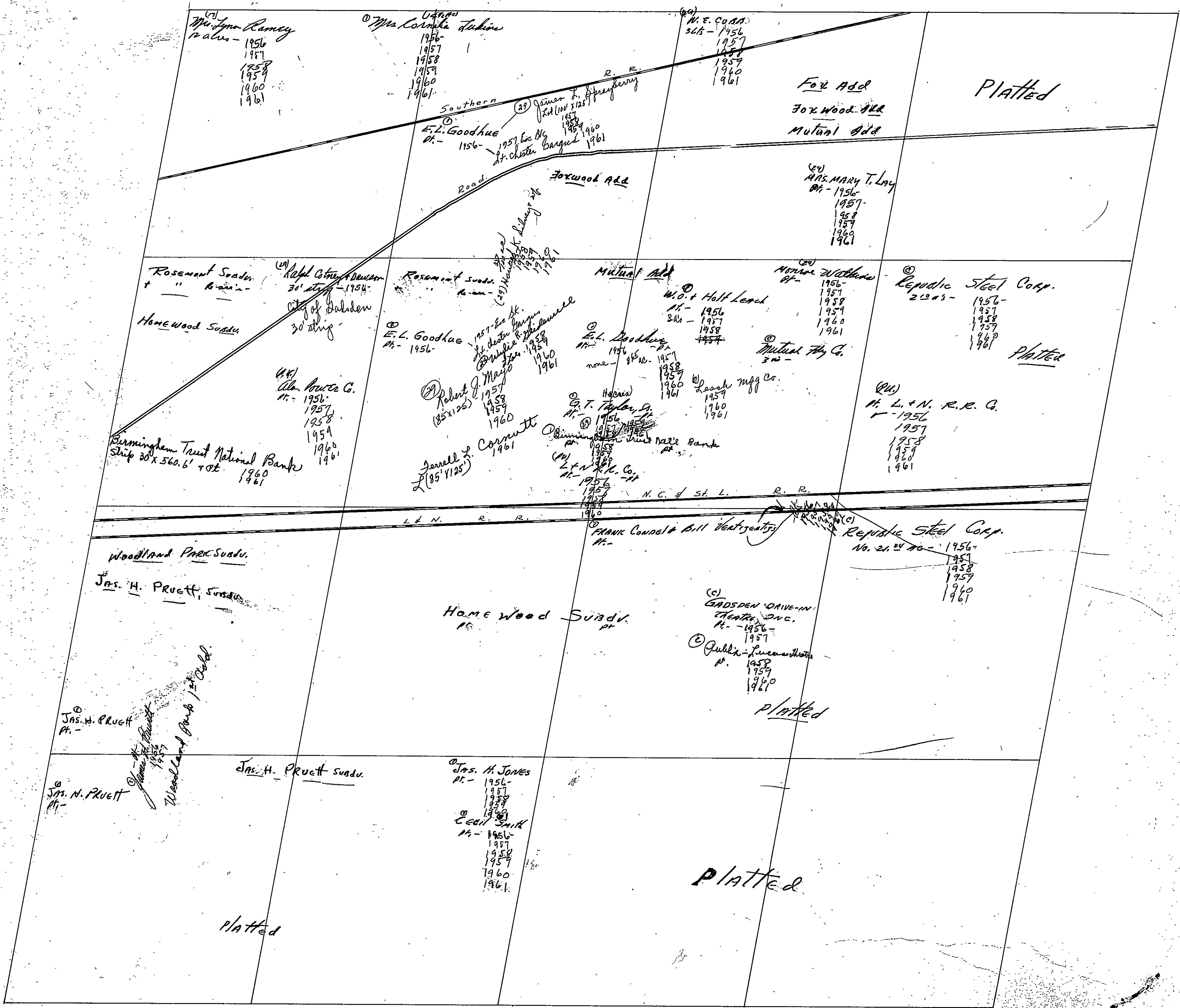
N. W. of N. W.	N. E. of N. W.	N. W. of N. E.	N. E. of N. E.
S. W. of N. W.	S. E. of N. W.	S. W. of N. E.	S. E. of N. E.
N. W. of S. W.	N. E. of S. W.	N. W. of S. E.	N. E. of S. E.
S. W. of S. W.	S. E. of S. W.	S. W. of S. E.	S. E. of S. E.

(County line)
Little Chase Creek

Scale—1 inch—300 Ft.

COUNTY _____

SEC. 1, TP. 12S, R. 5E.



(C) Mrs. Anna Ramsey
Pt. - 1956
1957
1958
1959
1960
1961

(D) Mrs. Cornelia Perkins
Pt. - 1956
1957
1958
1959
1960
1961

(E) W. E. Co. R.R.
Pt. - 1956
1957
1958
1959
1960
1961

Fox Add
Foxwood Add
Mutual Add

Platted

Rosemont Swadu
Home Wood Swadu

(A) Capt. Ostrum
Pt. - 1954
City of Babylon
30 Strip

Rosemont Swadu
Pt. - 1956

Mutual Add

(C) Mrs. Mary T. Lay
Pt. - 1956
1957
1958
1959
1960
1961

(D) Republic Steel Corp.
2120's - 1956-
1957
1958
1959
1960
1961
Platted

Birmingham Trust National Bank
Strip 30 x 560.6' + or -
Pt. - 1960
1961

(H) A. H. Bruce Co.
Pt. - 1956
1957
1958
1959
1960
1961

(P) Robert J. May
Pt. - 1957
1958
1959
1960
1961

(Q) E. L. Goodhue
Pt. - 1956
1957
1958
1959
1960
1961

(R) W. O. & Holt Leach
Pt. - 1956
30's - 1957
1958
1959
1960
1961

(S) Mutual Fdy. Co.
Pt. - 1956
1957
1958
1959
1960
1961

(U) H. L. & N. R.R. Co.
Pt. - 1956
1957
1958
1959
1960
1961

Woodland Park Subd.
Jas. H. Pruet, Subd.

Home Wood Subd.

(C) FRANK CONDELL & BILL VENTRETTI
Pt. - 1956
1957
1958
1959
1960
1961

(D) Republic Steel Corp.
No. 21, 24 20 - 1956-
1957
1958
1959
1960
1961

Jas. H. Pruet
Pt. - 1956
1957
1958
1959
1960
1961

Jas. H. Pruet
Pt. - 1956
1957
1958
1959
1960
1961

Jas. H. Pruet Subd.

Jas. H. Jones
Pt. - 1956
1957
1958
1959
1960
1961

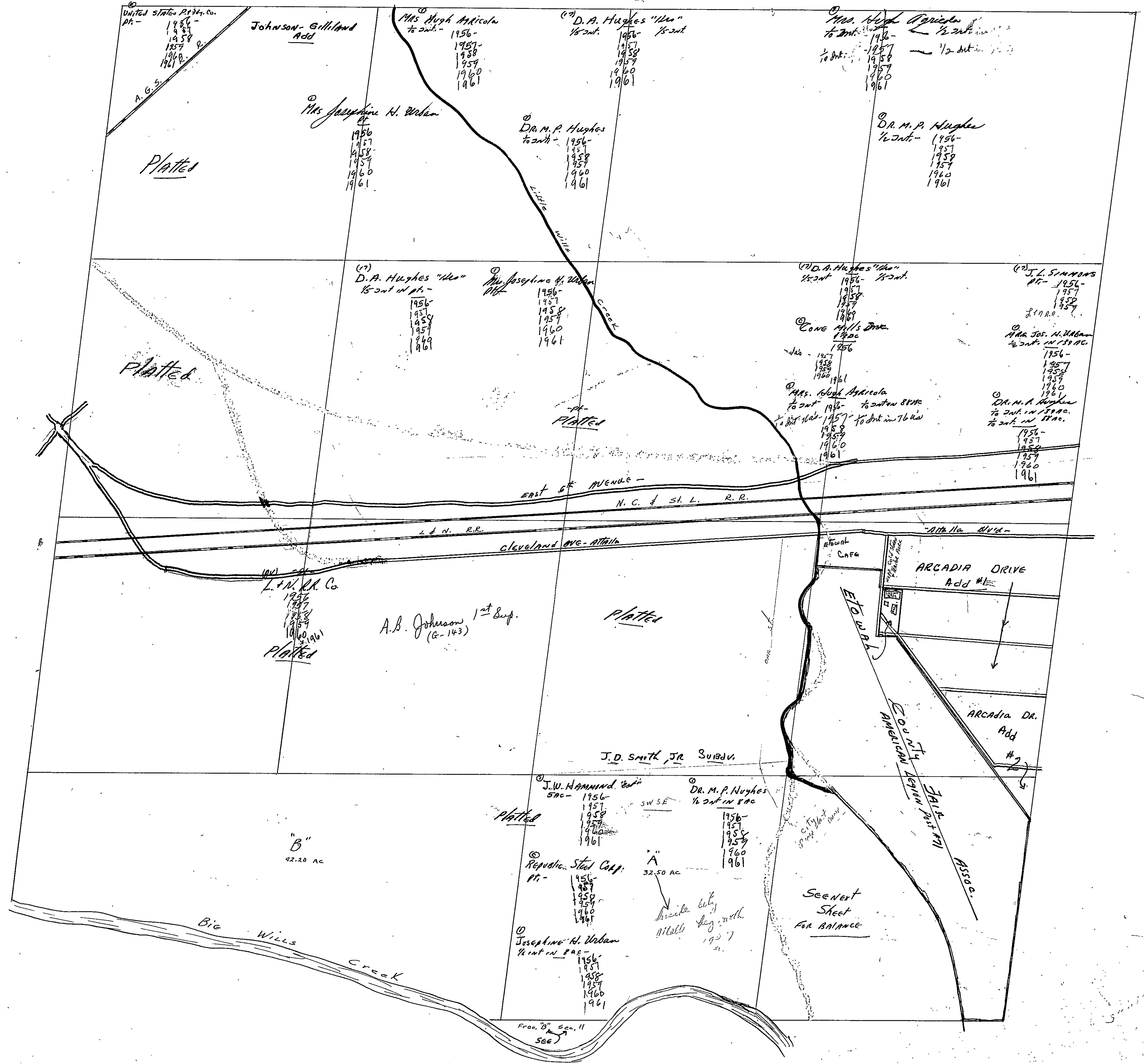
Cecil Smith
Pt. - 1956
1957
1958
1959
1960
1961

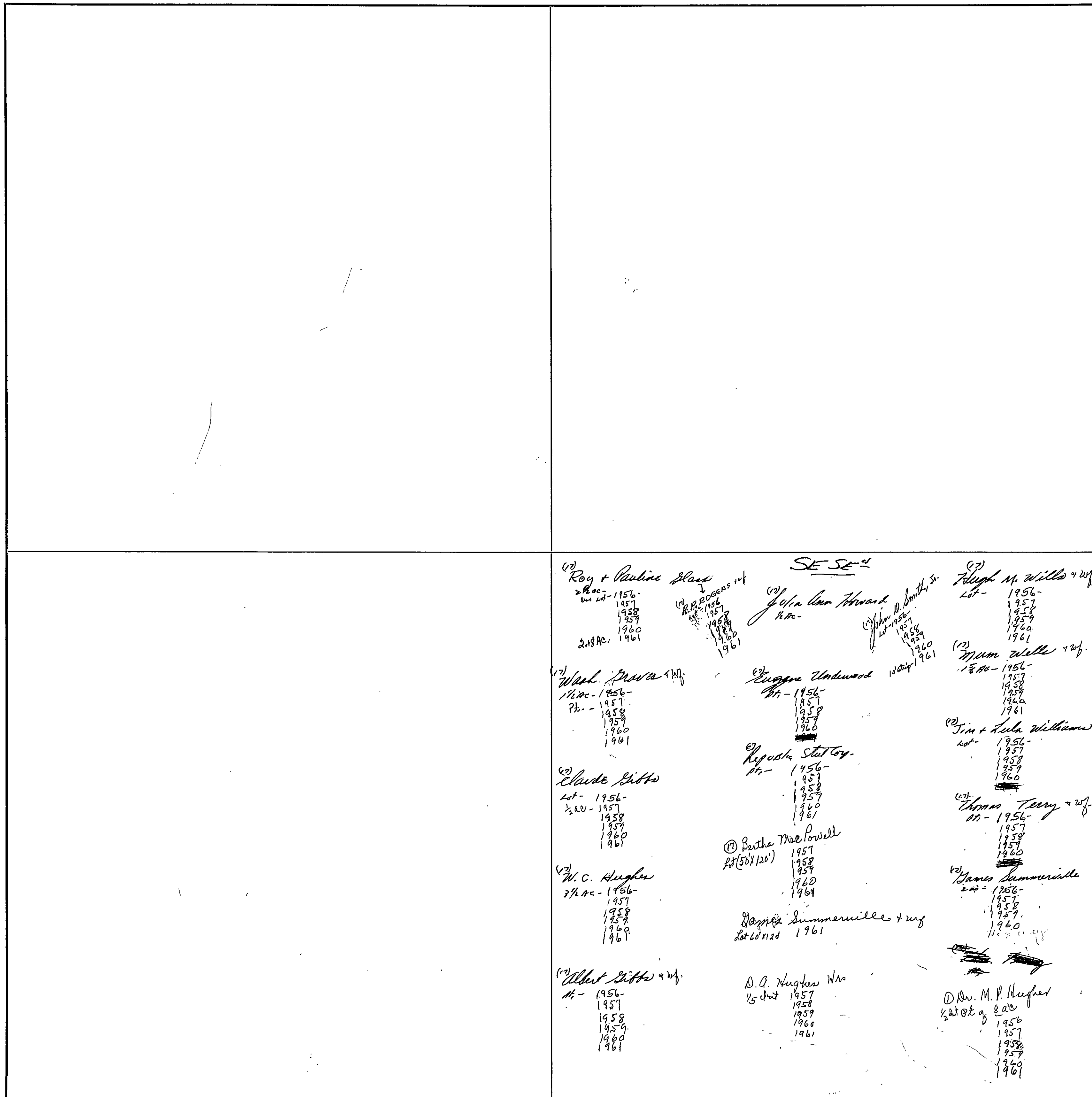
Platted

Platted

Platted

SEC. 2, TP. 12S, R. 5E.





(17) Roy + Pauline Glass
 2/2 ac - 1956-
 1957
 1958
 1959
 1960
 2.18 AC. 1961

SE SE
 (17) Julia Ann Howard
 1/2 ac -
 (17) John D. Smith Sr.
 1/2 ac -
 1956
 1957
 1958
 1959
 1960
 1961

(17) Hugh M. Wills + w/f
 Lot - 1956-
 1957
 1958
 1959
 1960
 1961

(17) Wash. Davis + w/f
 1/2 ac - 1956-
 1957
 Pt. - 1958
 1959
 1960
 1961

(17) Eugene Underwood
 Pt. - 1956-
 1957
 1958
 1959
 1960
 1961

(17) Mamm Wills + w/f
 1/2 ac - 1956-
 1957
 1958
 1959
 1960
 1961

(17) Claude Little
 Lot - 1956-
 1/2 ac - 1957
 1958
 1959
 1960
 1961

(17) Reginald Stutley
 Pt. - 1956-
 1957
 1958
 1959
 1960
 1961

(17) Jim + Lula Williams
 Lot - 1956-
 1957
 1958
 1959
 1960

(17) W.C. Hughes
 3/4 ac - 1956-
 1957
 1958
 1959
 1960
 1961

(17) Bertha Mae Powell
 Pt (50' x 120') 1957
 1958
 1959
 1960
 1961

(17) Thomas Terry + w/f
 Pt. - 1956-
 1957
 1958
 1959
 1960

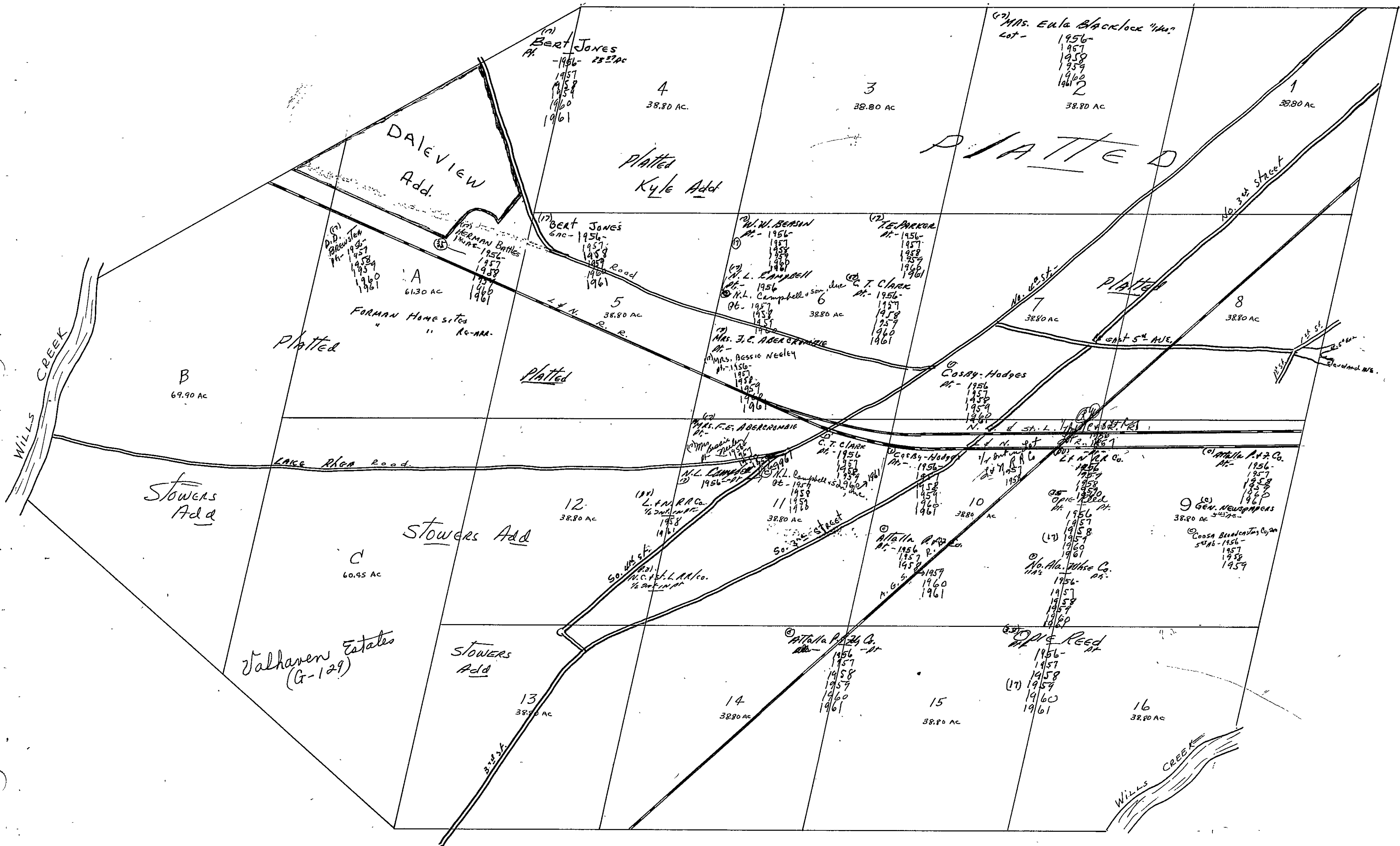
(17) Albert Little + w/f
 Pt. - 1956-
 1957
 1958
 1959
 1960
 1961

D.A. Hughes Wm
 1/2 ac 1957
 1958
 1959
 1960
 1961

(17) James Sumnerville
 2 ac - 1956-
 1957
 1958
 1959
 1960
 1961

(17) Dr. M.P. Hughes
 1/2 ac of 8 ac
 1956
 1957
 1958
 1959
 1960
 1961

SEC. 3, TP. 12S R. 5E.



SECTION

5

TOWNSHIP

12

RANGE

5

FORM 1—S.T.C.—AGENTS & SONS, BIRMINGHAM

<p>N. W. of N. W.</p> <p>Charlie Sims ac - 1956</p> <p>(11) James David Smith, Jr. & T. Edward Smith ac - 1957 1958 1959 1960 1961</p> <p>(10) Phil Dewart "dad" ac -</p>	<p>N. E. of N. W.</p> <p>(12) Mrs. Eula Kelley ac - 1956 1957 1958 1959 1960 1961</p>	<p>N. W. of N. E.</p> <p>(13) Ollie Causey ac - 1956</p> <p>(20) Vester Hubbard ac - 1957</p> <p>(14) Noojin, Owens, Radcliff 1958 1959 1960 1961 → Supply Co., Inc.</p>	<p>N. E. of N. E.</p> <p>(26) Vester Hubbard ac - 1956 1957 1958 1959 1960</p> <p>B. J. Stanfield ac - 1961</p> <p>(1) Carr, Beech, Lee & Lurentine 2 acs - 1958</p>
<p>S. W. of N. W.</p> <p>(15) P. E. Kimbrell & Wife ac - 1956 1957 1958 1959 1960 1961</p> <p>(17) John B. Falton ac - 1956 1957 1958 1959 1960 1961</p> <p>Phil Dewart "dad" ac -</p> <p>Harold D. Self Pt. of 38 acs 1961</p>	<p>S. E. of N. W.</p> <p>(12) Mrs. Eula Kelley 30 acs - 1956 1957 1958 1959 1960 1961</p> <p>Shelaw Kelley 5 acs 1960 1961</p>	<p>S. W. of N. E.</p> <p>(31) J. H. Hayes ac - 1956 1957 1958 1959 1960 1961</p>	<p>S. E. of N. E.</p> <p>J. A. Thomas ac - 1956 1957 1958 1959 1960 1961</p>
<p>N. W. of S. W.</p> <p>(15) P. E. Kimbrell & Wife ac - 1956 1957 1958 1959 1960 1961</p> <p>(17) John B. Falton ac - 1956 1957 1958 1959 1960 1961</p> <p>Harold D. Self Pt. of 38 acs 1961</p>	<p>N. E. of S. W.</p> <p>(18) A. L. Williams, Jr. ac - 1956 1957 1958 1959 1960 1961</p> <p>Arthur P. Thrasher ac - 1956 1957 1958 1959 1960 1961</p>	<p>N. W. of S. E.</p> <p>(31) J. H. Hayes ac - 1956 1957 1958 1959 1960 1961</p> <p>(35) Arthur P. Thrasher 15 acs 1958 1959 1960 1961</p>	<p>N. E. of S. E.</p> <p>J. A. Thomas ac - 1956 1957 1958 1959 1960 1961</p> <p>Phil Dewart "dad" ac -</p> <p>(35) Arthur P. Thrasher 25 acs 1959</p>
<p>S. W. of S. W.</p> <p>(31) Hubert Butler ac - 1956</p> <p>(35) Kenneth Robertson ac - 1957 1958 1959 1960 1961</p> <p>John B. Falton Pt. of 3 acs - 1957</p>	<p>S. E. of S. W.</p> <p>(31) J. R. Oliver & wife, Ollie ac - 1956 1957 1958 1959 1960 1961</p> <p>Phil Dewart "dad" ac -</p>	<p>S. W. of S. E.</p> <p>(30) W. H. Kimbrell 25 acs - 1956 1957 1958 1959 1960</p> <p>(21) Amos Ray Kimbrell 2 1/2 acs 1959 1960 1961</p> <p>(32) Clarence Kimbrell 3 acs - 1956 1957 1958 1959 1960</p> <p>(33) R. E. Kimbrell 4 acs - 1956 1957 1958 1959 1960</p>	<p>S. E. of S. E.</p> <p>W. C. Shandley & wife ac -</p> <p>(36) E. L. Holley & worth ac - 1956 1957</p> <p>(35) Cecil E. Shandley ac - 1958 1959 1960 1961</p>

Scale—1 inch=300 Ft.

COUNTY

(26) Mrs. Bonnie Nimms
2.1 acs 1958
1960
1961

Shirley Lee
1 ac. 1961

SECTION

7

TOWNSHIP

12

RANGE

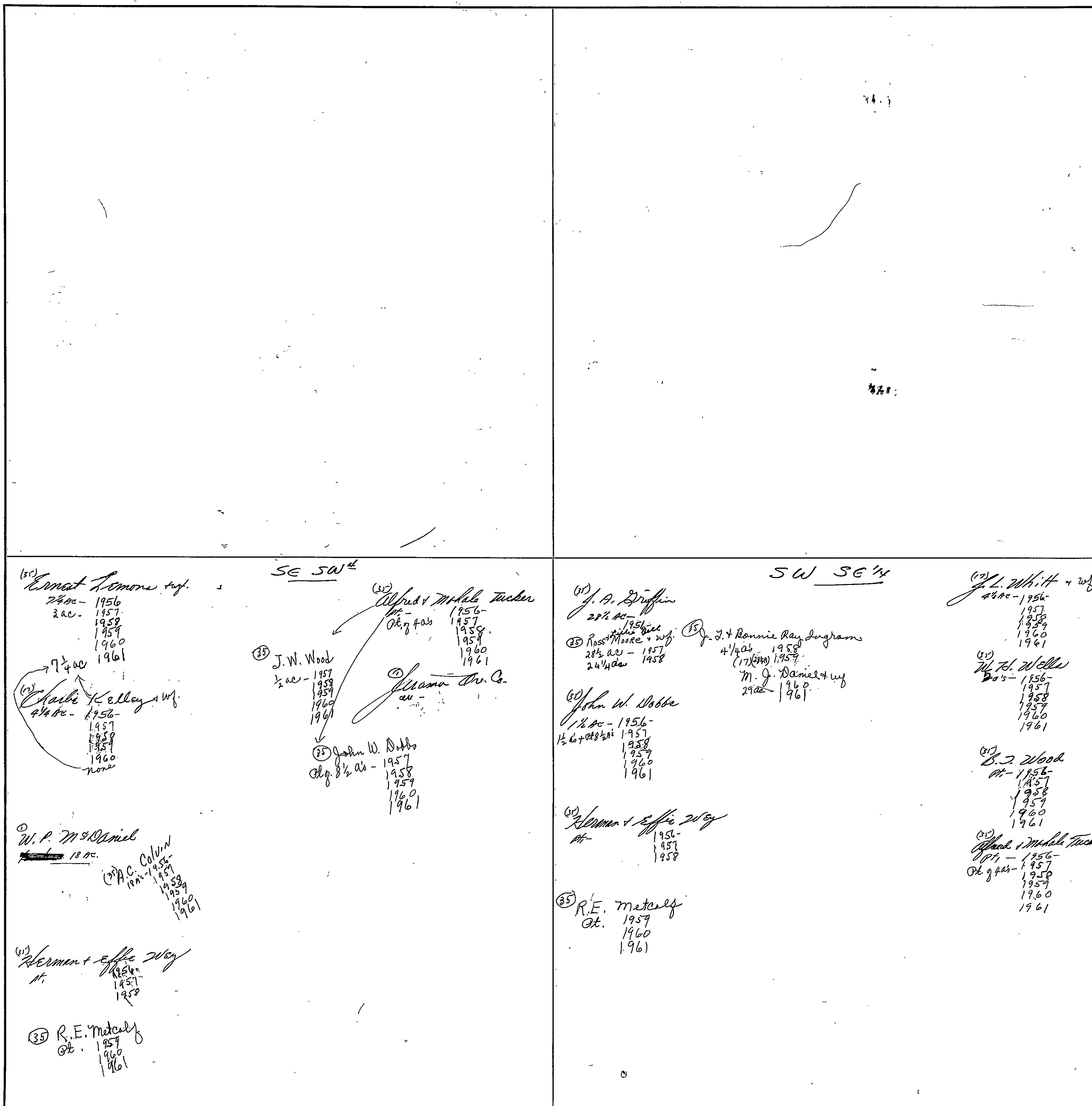
5

FORM 1—S.T.C.—ROBERTS & SON, BIRMINGHAM

<p>N. W. of N. W.</p> <p>1956-1961</p> <p>(45) J. E. Metcalf see - 1956- 1957 1958 1959 1960 1961</p>	<p>N. E. of N. W.</p> <p>(17) Joe Ramey see - 1956- 1957 1958 1959 1960 1961</p> <p>C. L. Graham see - 1956- 1957 1958 1959 1960 1961</p>	<p>N. W. of N. E.</p> <p>Jeriana Ore Co. see - 1956- 1957 1958 1959</p>	<p>N. E. of N. E.</p> <p>(17) Joe Ramey see - 1956- 1957 1958 1959 1960 1961</p>
<p>S. W. of N. W.</p> <p>(45) J. E. Metcalf see - 1956- 1957 1958 1959 1960 1961</p>	<p>S. E. of N. W.</p> <p>(17) Joe Ramey see - 1956- 1957 1958 1959 1960 1961</p> <p>C. L. Graham see - 1956- 1957 1958 1959 1960 1961</p>	<p>S. W. of N. E.</p>	<p>S. E. of N. E.</p> <p>(17) Joe Ramey see - 1956- 1957 1958 1959 1960 1961</p>
<p>N. W. of S. W.</p> <p>(35) Mrs. J. A. Lemora see - 1956- 1957 1958 1959 1960 1961</p>	<p>N. E. of S. W.</p> <p>(35) Arthur C. Miller, Jr. see - 1956- 1957 1958 "40" 1959 1960 1961</p> <p>Phil Dewart "etal" see - 1956- 1957 1958 1959 1960 1961</p> <p>Drace + H. E. Davant - 45% - P. M. Stevenson - 10% see - 1956- 1957 1958 1959 1960 1961</p>	<p>N. W. of S. E.</p> <p>(17) Joe Ramey see - 1956- 1957 1958 1959 1960 1961</p>	<p>N. E. of S. E.</p> <p>(35) H. B. Lemora see - 1956- 1957 1958 1959 1960 1961</p> <p>Em. J. Daniel "rob" see - 1956- 1957 1958 1959 1960 1961</p>
<p>S. W. of S. W.</p> <p>(35) Mrs. J. A. Lemora see - 1956- 1957 1958 1959 1960 1961</p> <p>Phil Dewart "etal" see - 1956- 1957 1958 1959 1960 1961</p> <p>Drace + H. E. Davant - 45% - P. M. Stevenson - 10% see Wesley west - 45%</p>	<p>S. E. of S. W.</p>	<p>S. W. of S. E.</p> <p>(17) Mrs. N. M. Alpkema see - 1956- 1957 1958 1959 1960 1961</p>	<p>S. E. of S. E.</p> <p>(35) H. B. Lemora see - 1956- 1957 1958 1959 1960 1961</p> <p>M. J. Daniel see - 1956- 1957 1958 1959 1960 1961</p> <p>Phil Dewart "etal" see - 1956- 1957 1958 1959 1960 1961</p> <p>Jeriana Ore Co. see - 1956- 1957 1958 1959</p> <p>Raymond Lemora see - 1956- 1957 1958 1959 1960 1961</p> <p>Claude V. Urdianne see - 1956- 1957 1958 1959 1960 1961</p>

Scale—1 inch—300 Ft.

COUNTY



(31) Ernest Tomone *tr.*
 2 1/2 ac - 1956
 2 ac - 1957
 1959
 1959
 1960
 1961

(32) Charlie Kelley *tr.*
 4 1/2 ac - 1956
 1957
 1958
 1959
 1960
 none

(33) W.P. McDaniel
 18 ac.
 (34) A.C. Colvin
 1956
 1957
 1958
 1959
 1960
 1961

(34) Sherman & Effie *tr.*
 1956
 1957
 1958

(35) R.E. Metcalf
 1957
 1960
 1961

SE SW 1/4

(32) Alfred & Mable Tucker
 1956
 1957
 1958
 1959
 1960
 1961

(35) J.W. Wood
 1/2 ac - 1957
 1958
 1959
 1960
 1961

(31) *Alabama Tr. Co.*
 ac -

(35) John W. Dobbs
 1/2 ac - 1957
 1958
 1959
 1960
 1961

SW SE 1/4

(31) J.A. Griffin
 2 1/2 ac - 1956

(35) Ross & Moore *tr.*
 2 1/2 ac - 1957
 2 1/4 ac - 1958

(35) J. & Ronnie Ray Ingram
 4 1/2 ac - 1958
 (17) *tr.* 1957
 M. J. Daniel *tr.*
 29 ac - 1960
 1961

(30) John W. Dobbs
 1 1/2 ac - 1956
 1/2 ac + 1/2 ac - 1957
 1958
 1959
 1960
 1961

(32) Sherman & Effie *tr.*
 1956
 1957
 1958

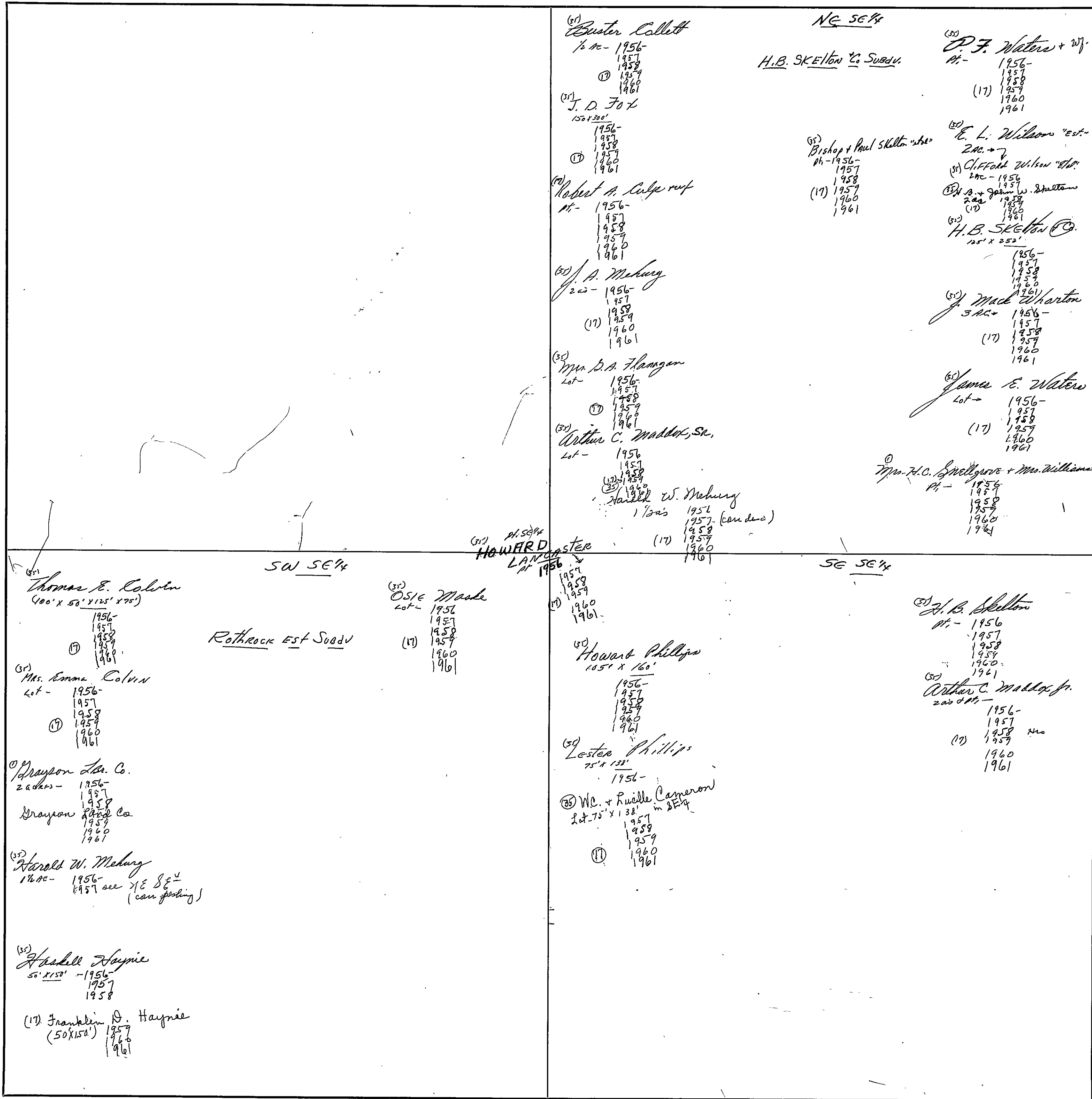
(35) R.E. Metcalf
 1959
 1960
 1961

(32) L. Whit *tr.*
 4 1/2 ac - 1956
 1957
 1958
 1959
 1960
 1961

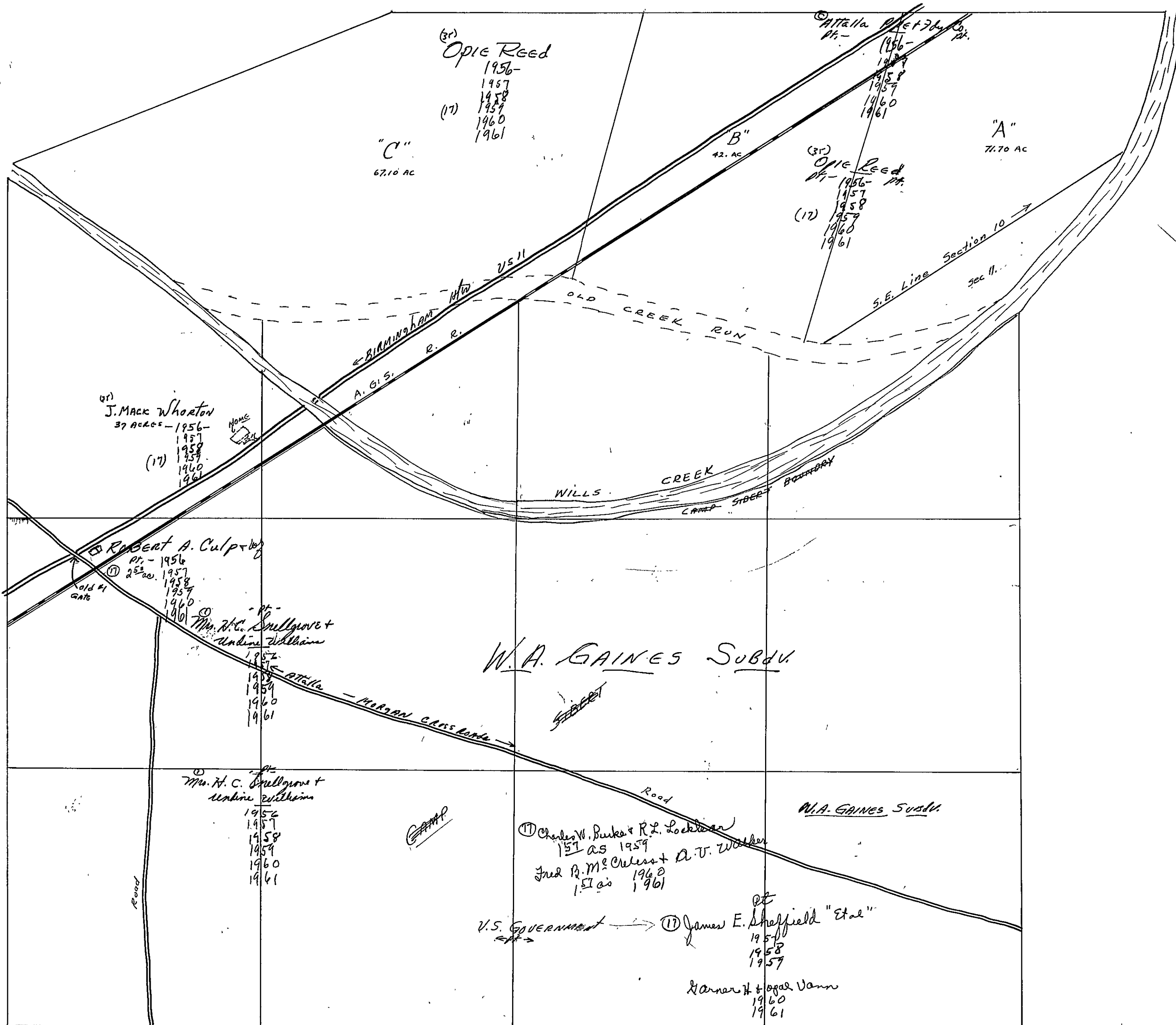
(32) W. F. Wells
 20 ac - 1956
 1957
 1958
 1959
 1960
 1961

(32) B. J. Wood
 1956
 1957
 1958
 1959
 1960
 1961

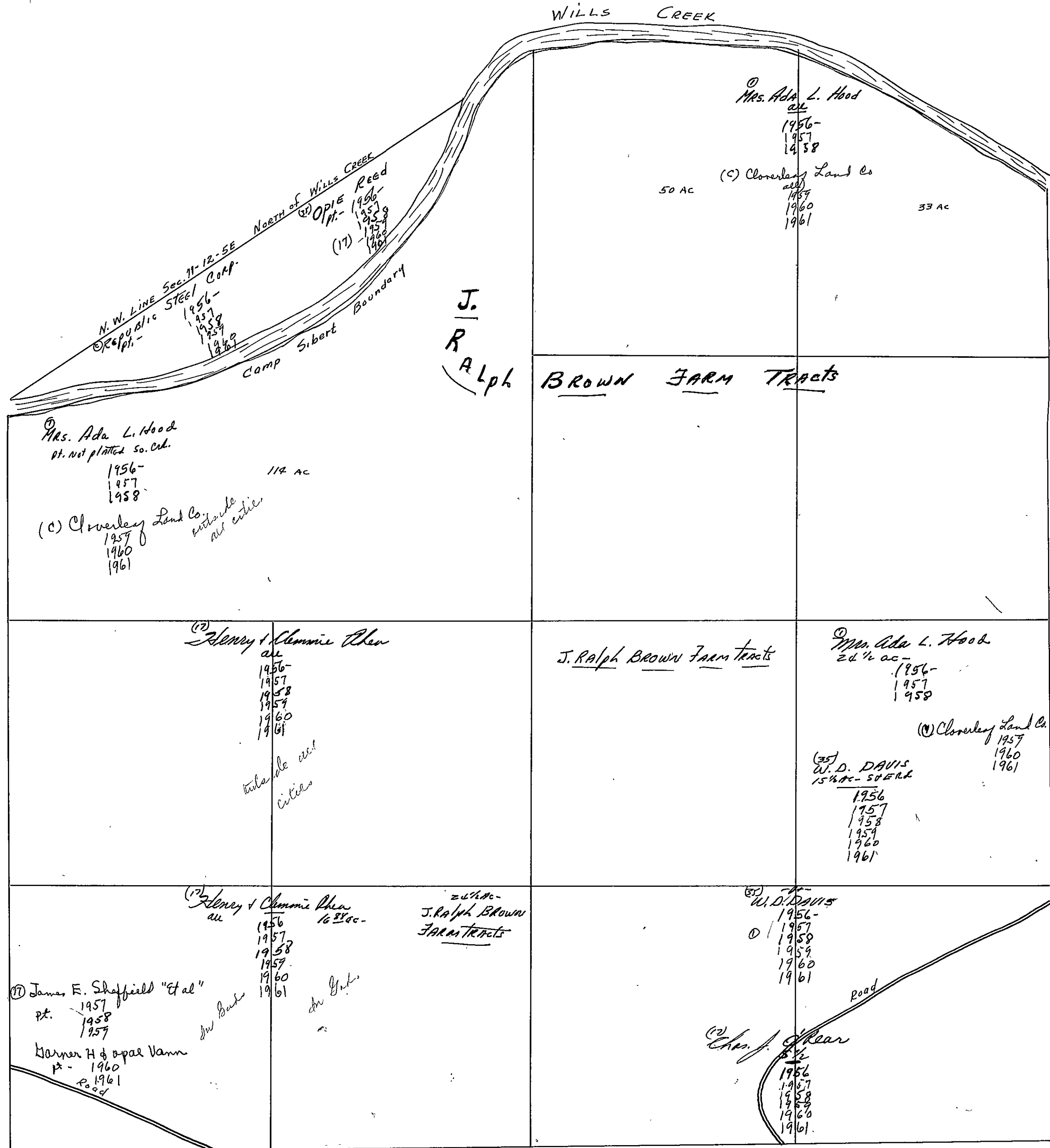
(32) Alfred & Mable Tucker
 1956
 1957
 1958
 1959
 1960
 1961



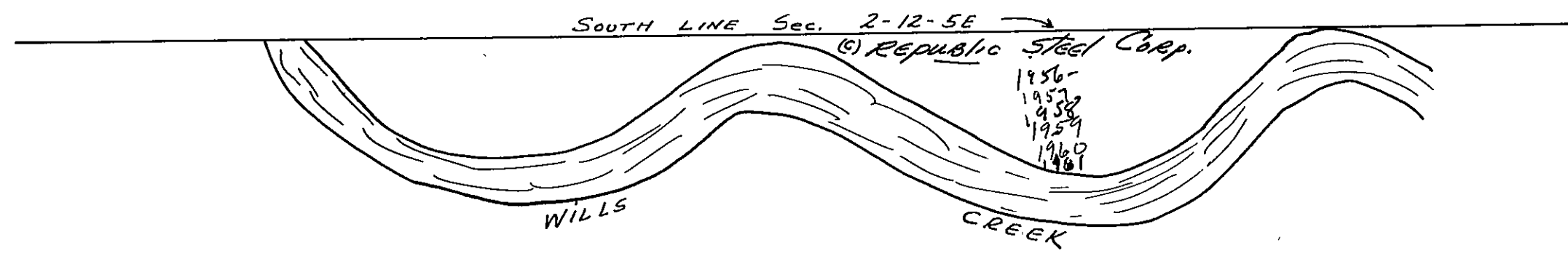
SEC. 10, TP. 12S R. 5E.



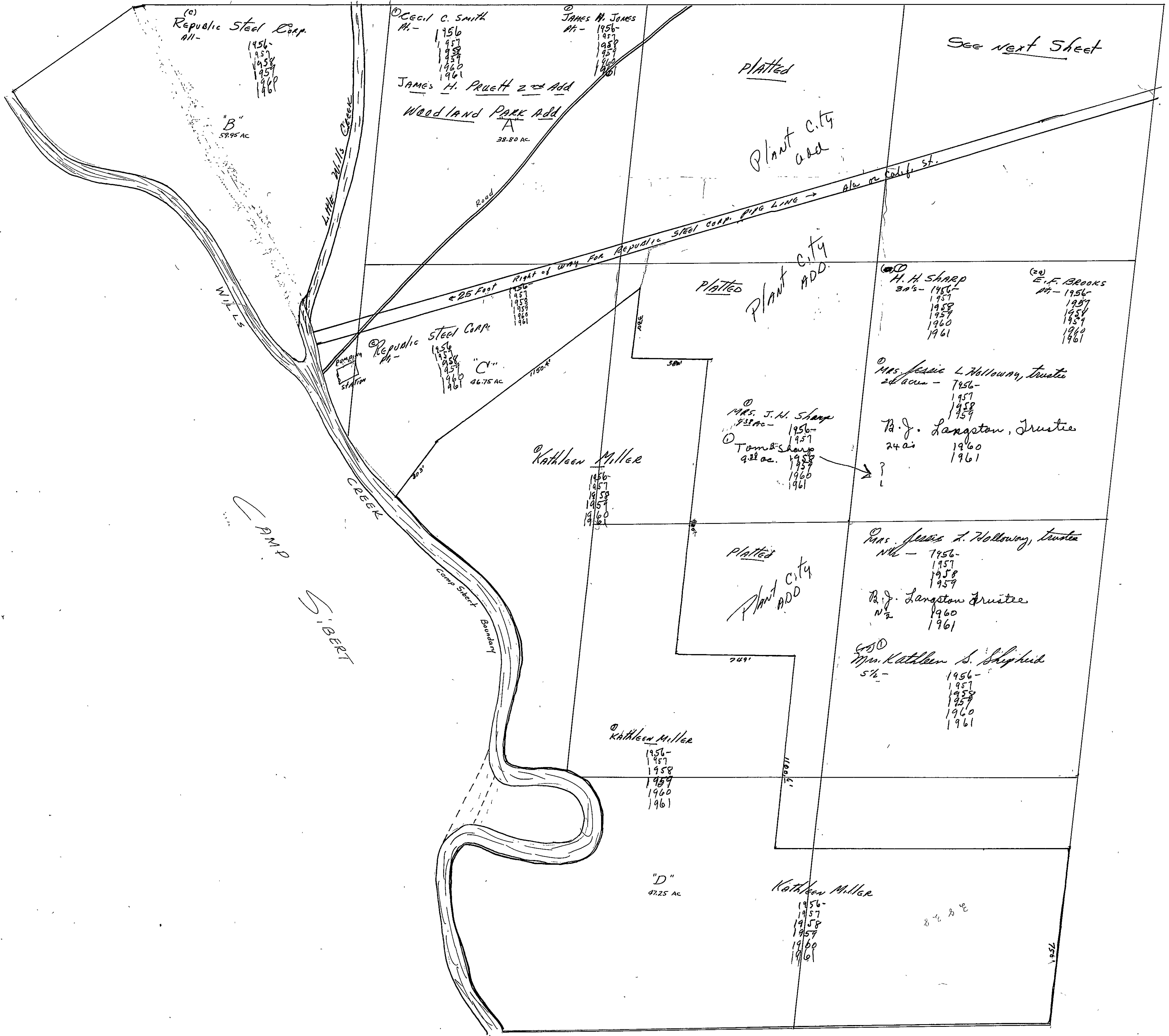
SEC. 11, TP. 12S, R5E.



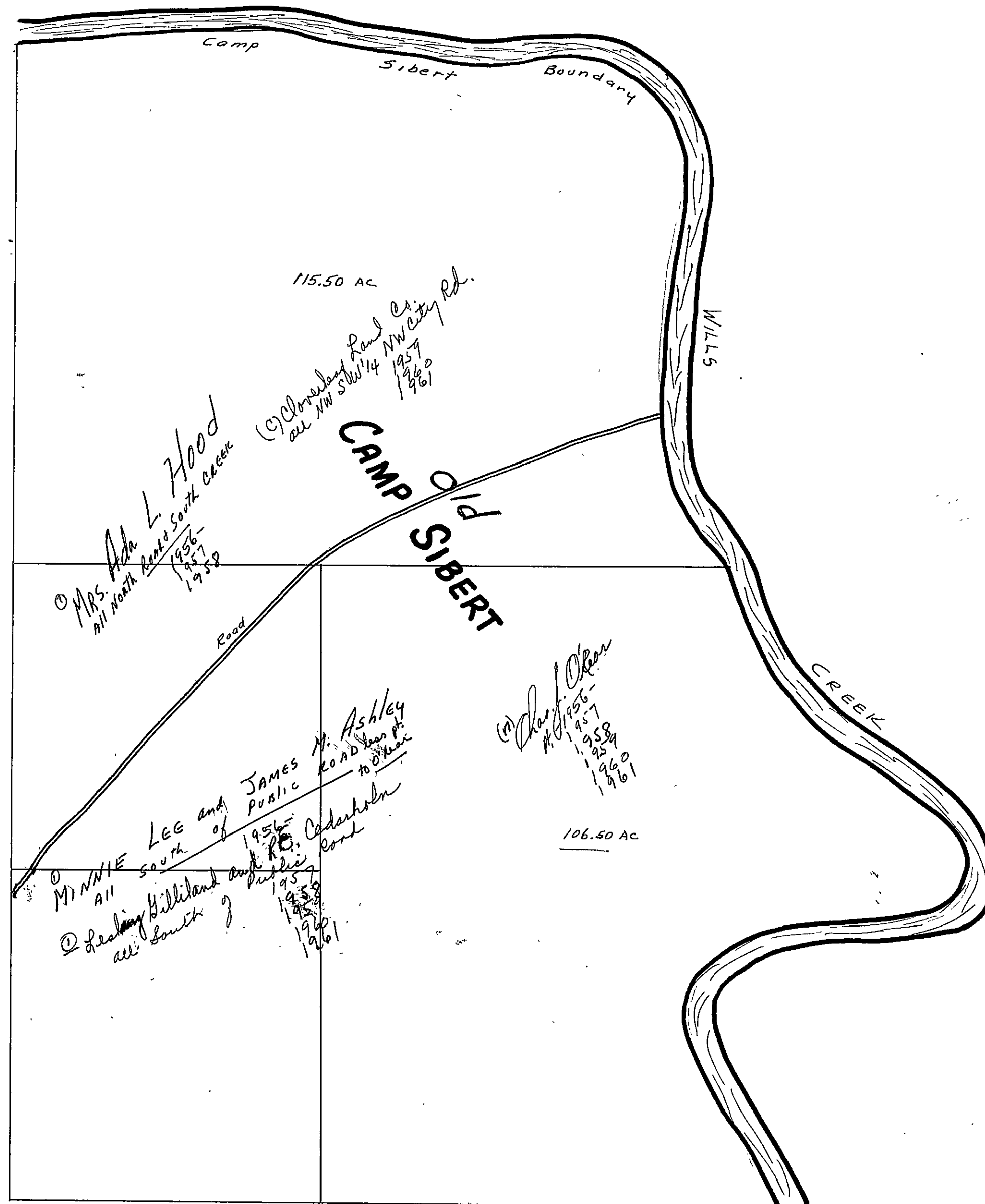
SEC. 11, TP 12S, R. 5E.

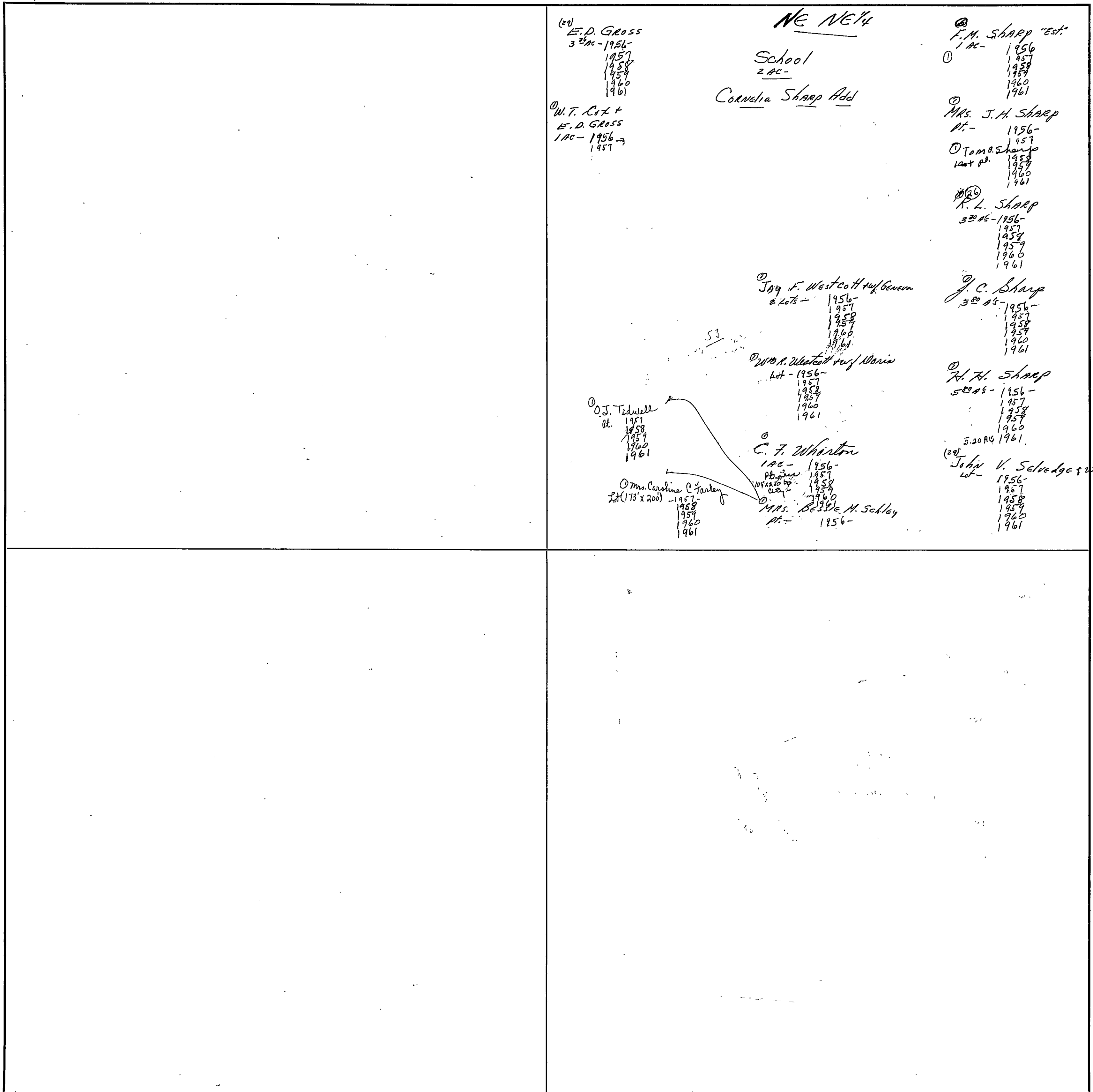


SEC. 12, TP. 12S R. 5E.



SEC. 12, TP. 12S, R. 5E.





(20) E.D. Gross
 3²/₁₀₀ ac - 1956 -
 1957
 1958
 1959
 1960
 1961

NE NE 1/4
 School
 2 ac -
 Cornelia Sharp Add

F.M. Sharp "est."
 1 ac - 1956
 1957
 1958
 1959
 1960
 1961

W.T. Cox +
 E.D. Gross
 1 ac - 1956 -
 1957

Mrs. J.H. Sharp
 Pt. - 1956 -
 1957

Tom A. Sharp
 1 ac + pt. 1958
 1959
 1960
 1961

R.L. Sharp
 3²/₁₀₀ ac - 1956 -
 1957
 1958
 1959
 1960
 1961

Jay F. Westcott + wife
 2 lots - 1956 -
 1957
 1958
 1959
 1960
 1961

J.C. Sharp
 3²/₁₀₀ ac - 1956 -
 1957
 1958
 1959
 1960
 1961

Wm. A. Wharton + wife
 Lot - 1956 -
 1957
 1958
 1959
 1960
 1961

H.H. Sharp
 5²/₁₀₀ ac - 1956 -
 1957
 1958
 1959
 1960
 1961

O.J. Tidwell
 Pt. 1957
 1958
 1959
 1960
 1961

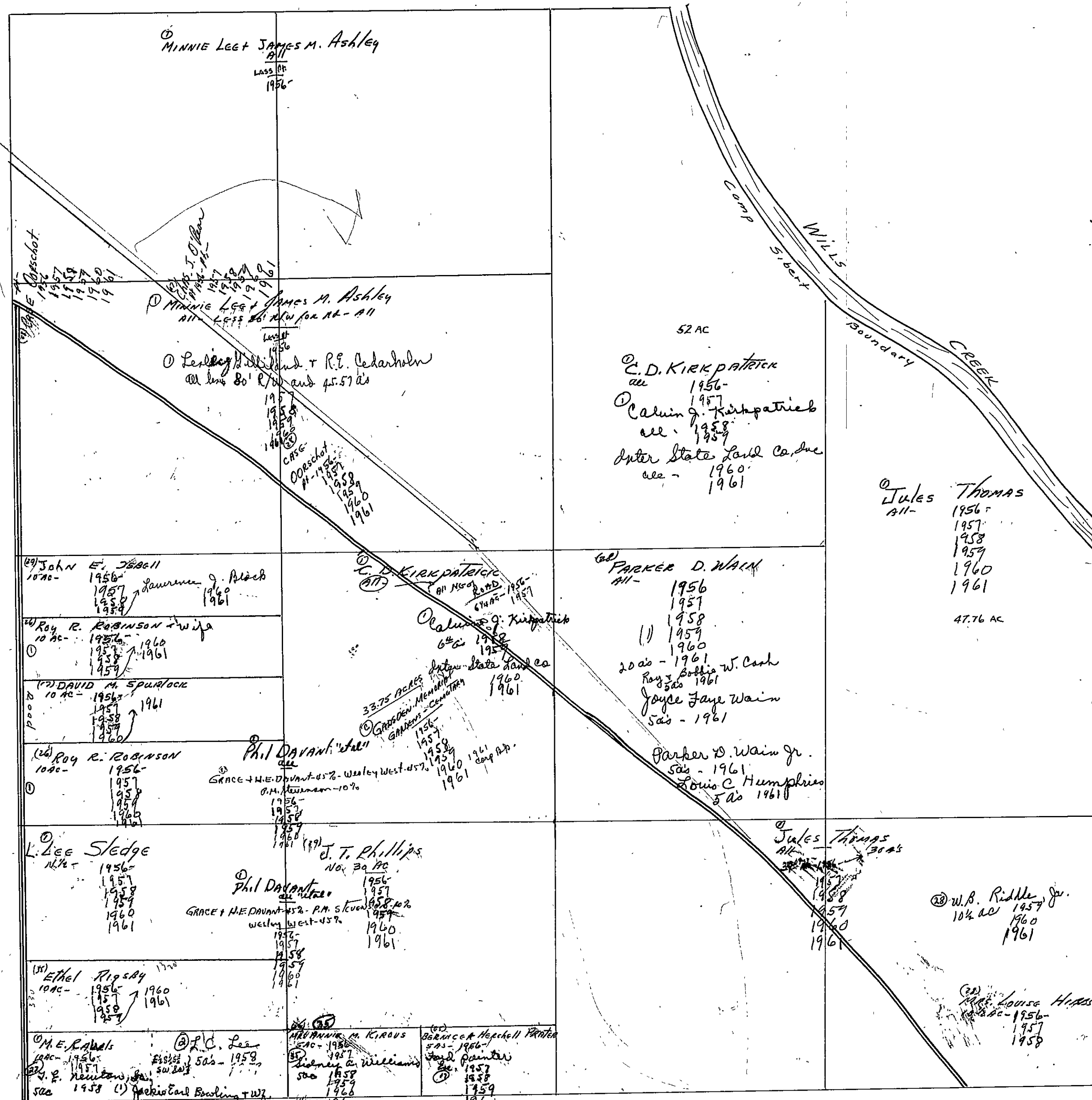
C.F. Wharton
 1 ac - 1956 -
 1957
 1958
 1959
 1960
 1961

John V. Selvedge + wife
 Lot - 1956 -
 1957
 1958
 1959
 1960
 1961

Mrs. Caroline C. Farley
 Lot (173' x 200') - 1957 -
 1958
 1959
 1960
 1961

Mrs. Bessie M. Schley
 Pt. - 1956 -

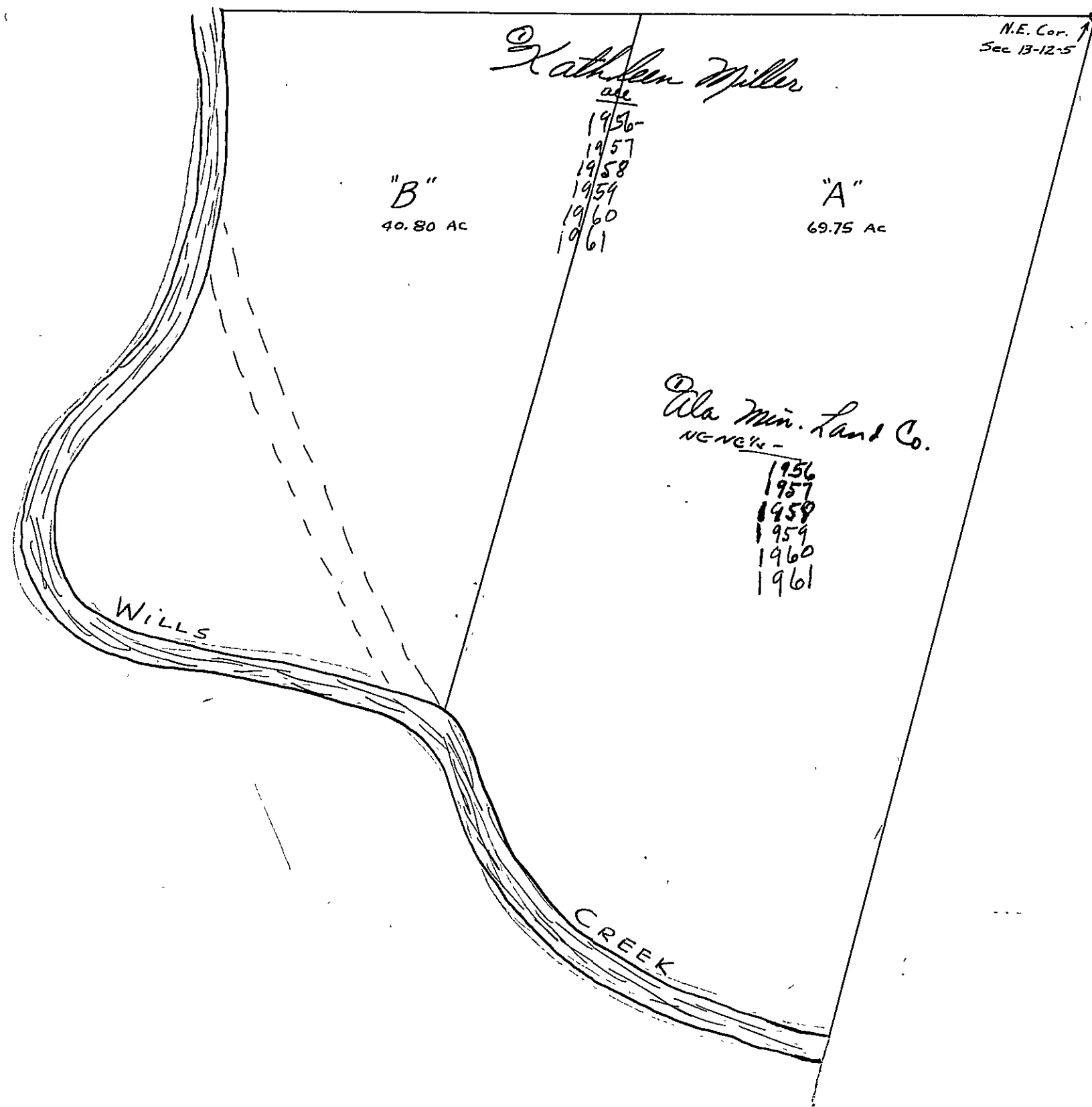
SEC. 13, TP. 12S, R. 5E



3.27

1.29
10.96
3.27
14.77

SEC. 13. TP. 12S R. 5E.



69.75
40.80

110.55

SECTION

14

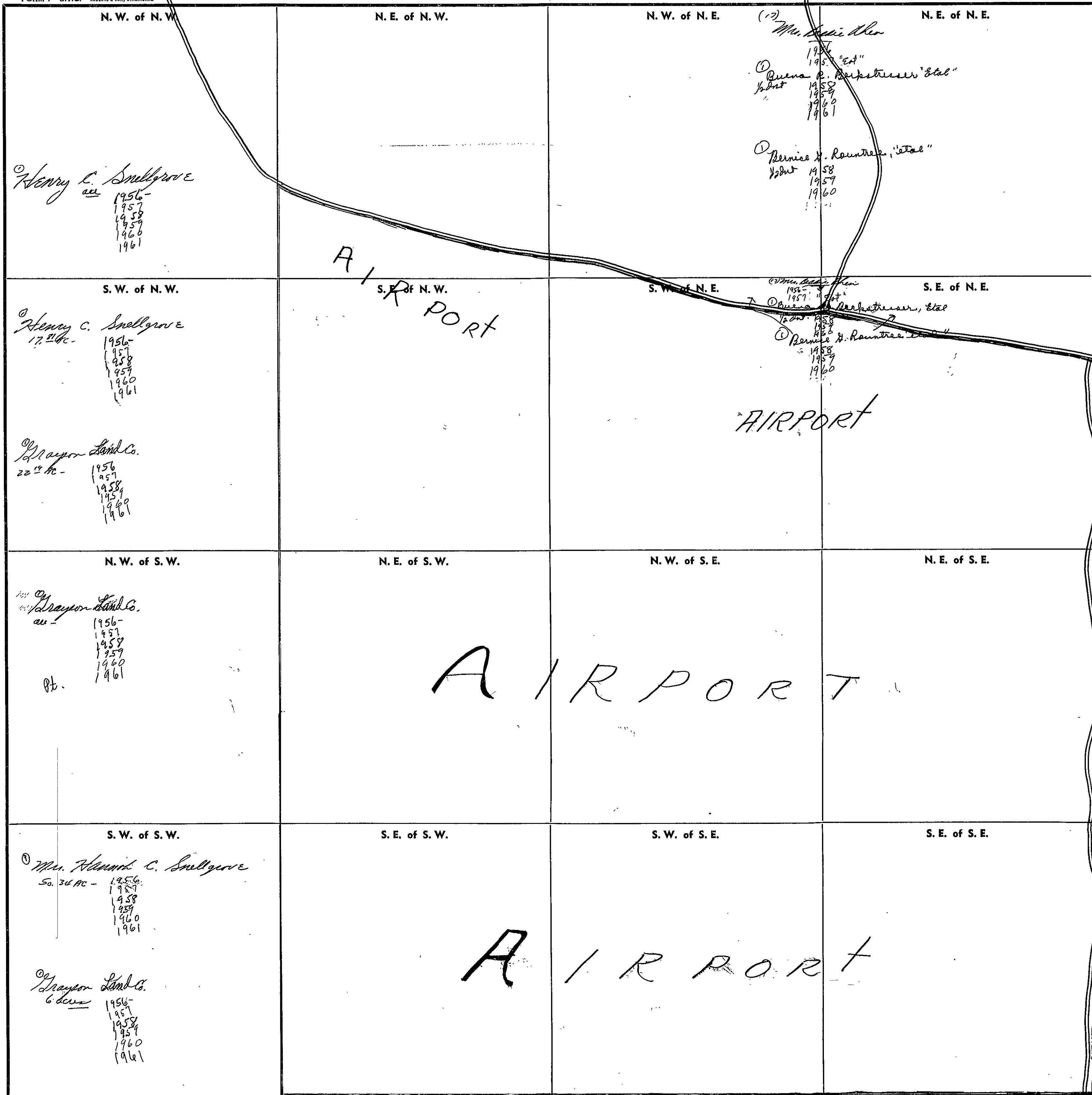
TOWNSHIP

12

RANGE

5

FORM 1—S.T.C.—ROBERTS & SON, BIRMINGHAM



Scale—1 inch=300 Ft.

COUNTY _____

SECTION

15

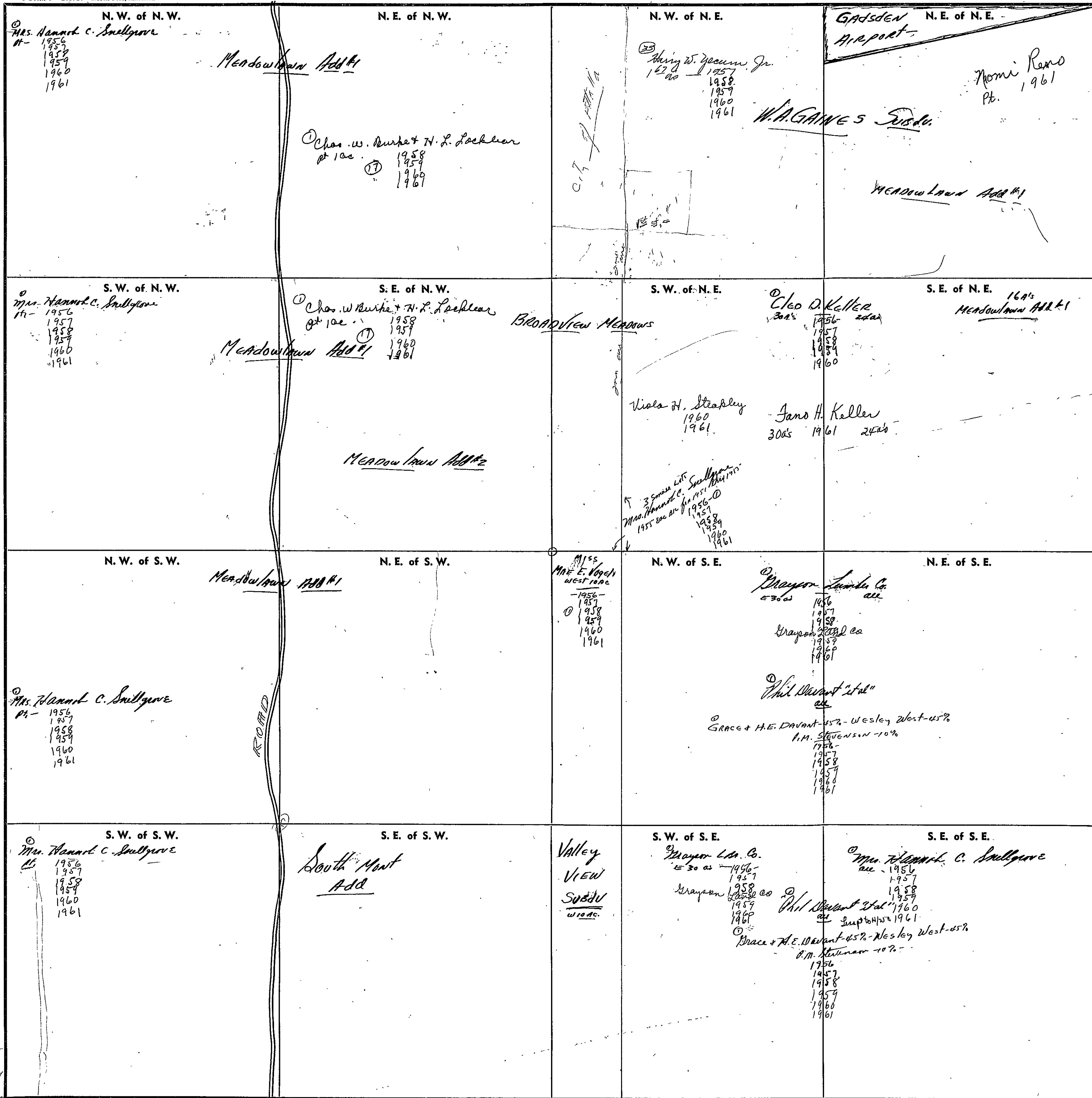
TOWNSHIP

12

RANGE

5

FORM 1—S.T.C.—ROBERTS & SON, BIRMINGHAM



COUNTY

Scale—1 inch—300 Ft.

SECTION

16

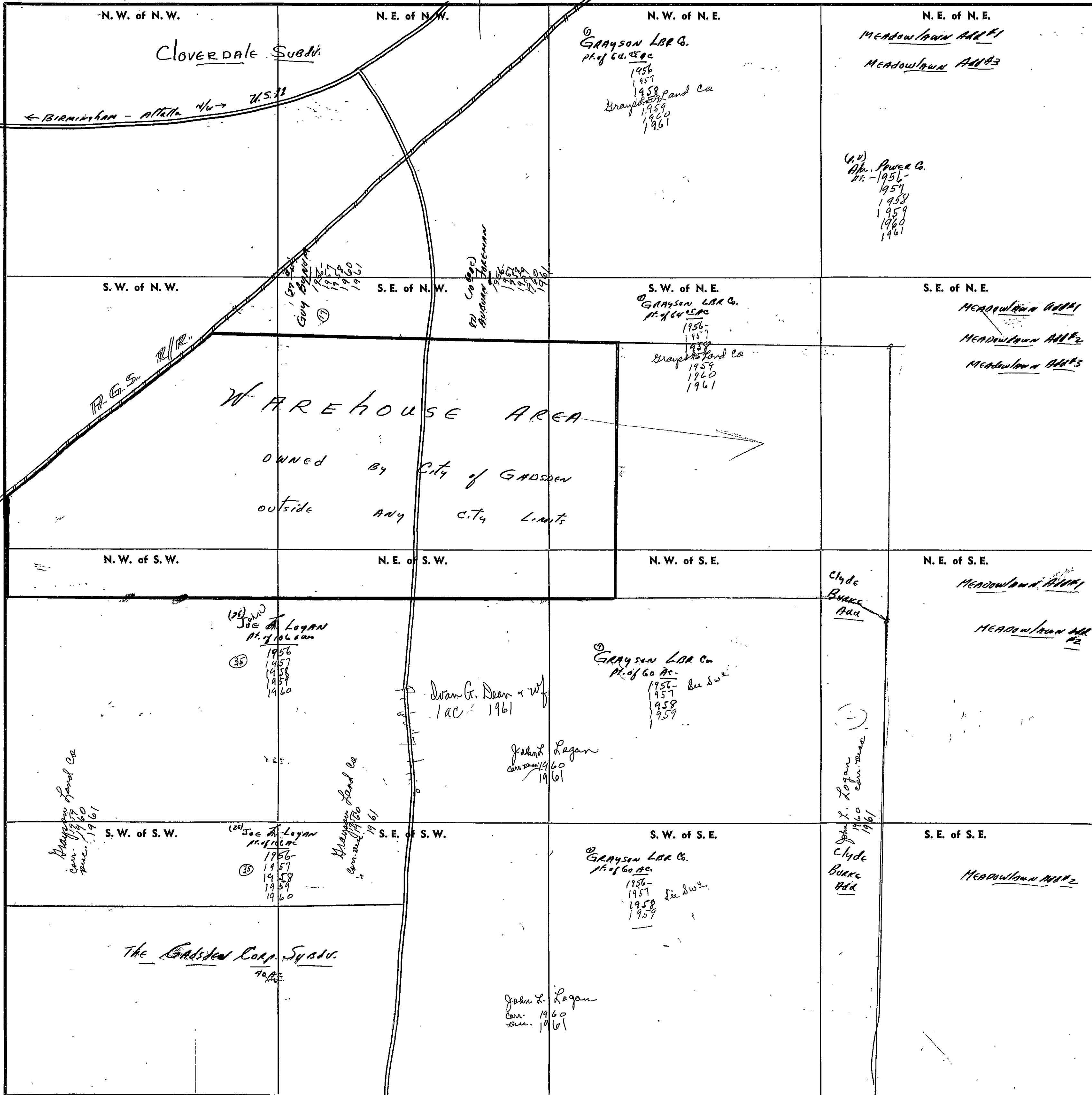
TOWNSHIP

12

RANGE

5

FORM 1—S.T.C.—ROBERTS & SON, BIRMINGHAM



Scale—1 inch—300 Ft.

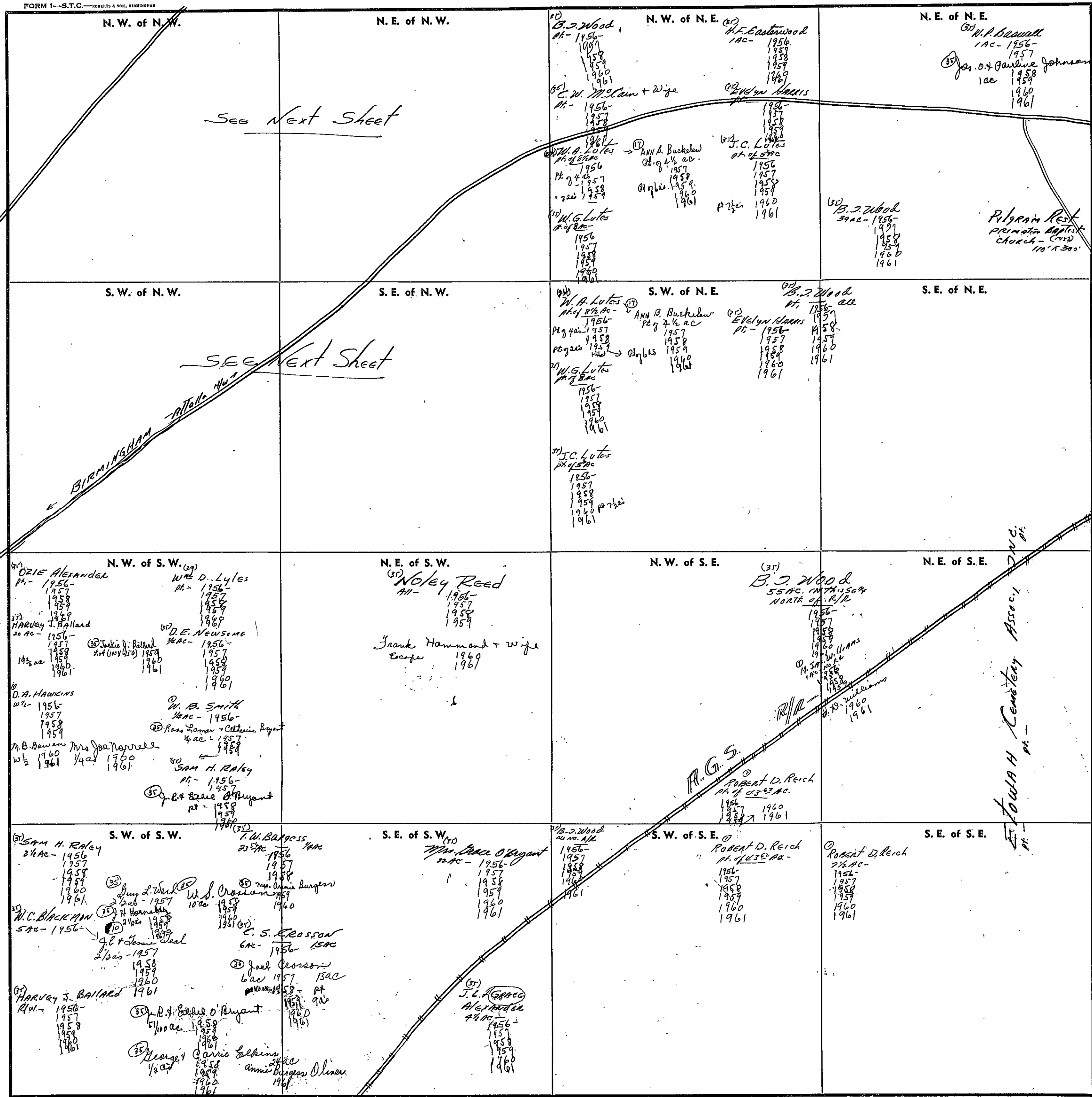
COUNTY

SECTION 17

TOWNSHIP 12

RANGE 5

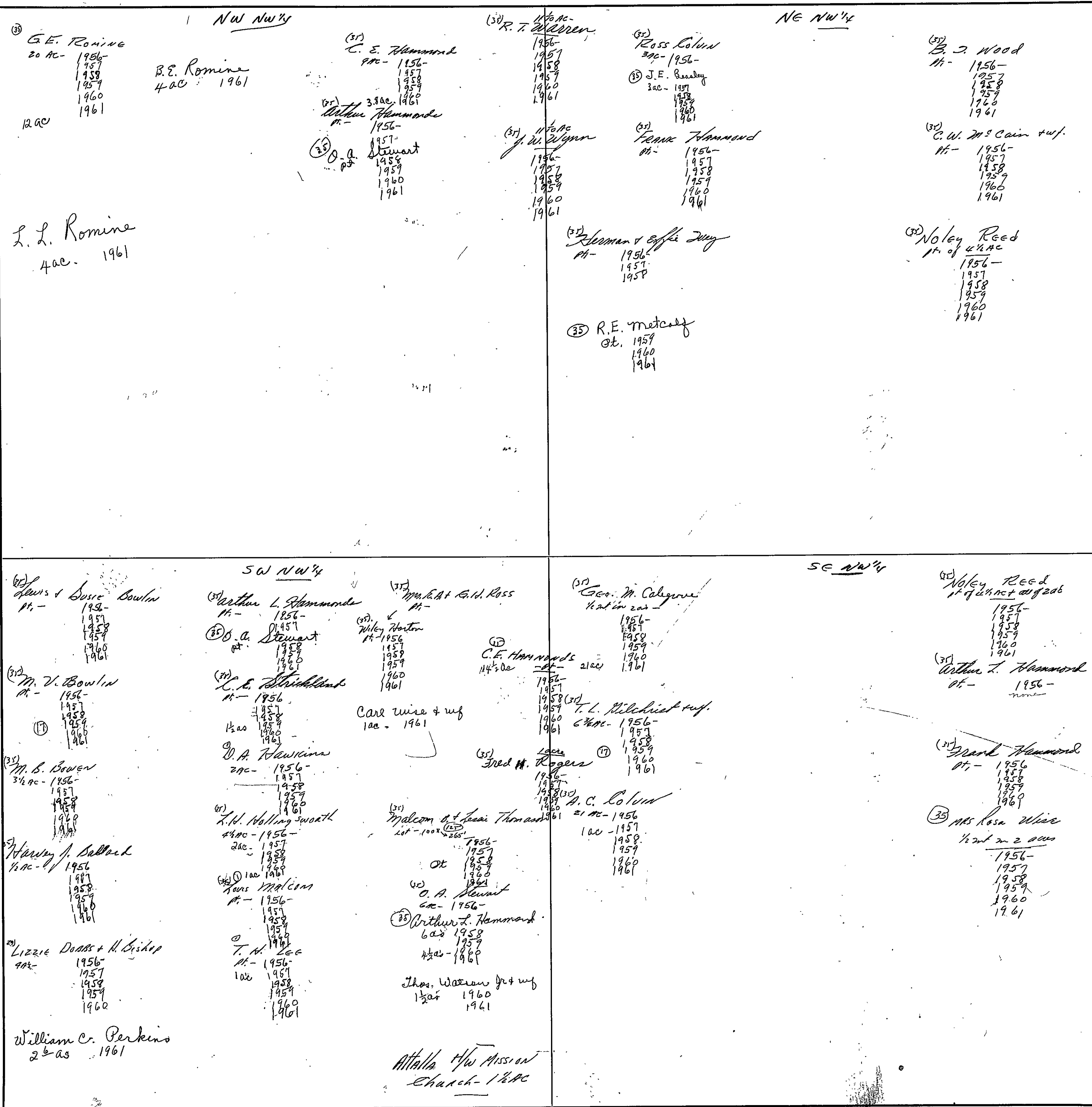
FORM 1—S.T.C.—ROBERTS & SON, BIRMINGHAM



Scale—1 inch=300 Ft.

COUNTY

Form 1-S.T.C. 57205 ROBERTS & SON, BIRMINGHAM



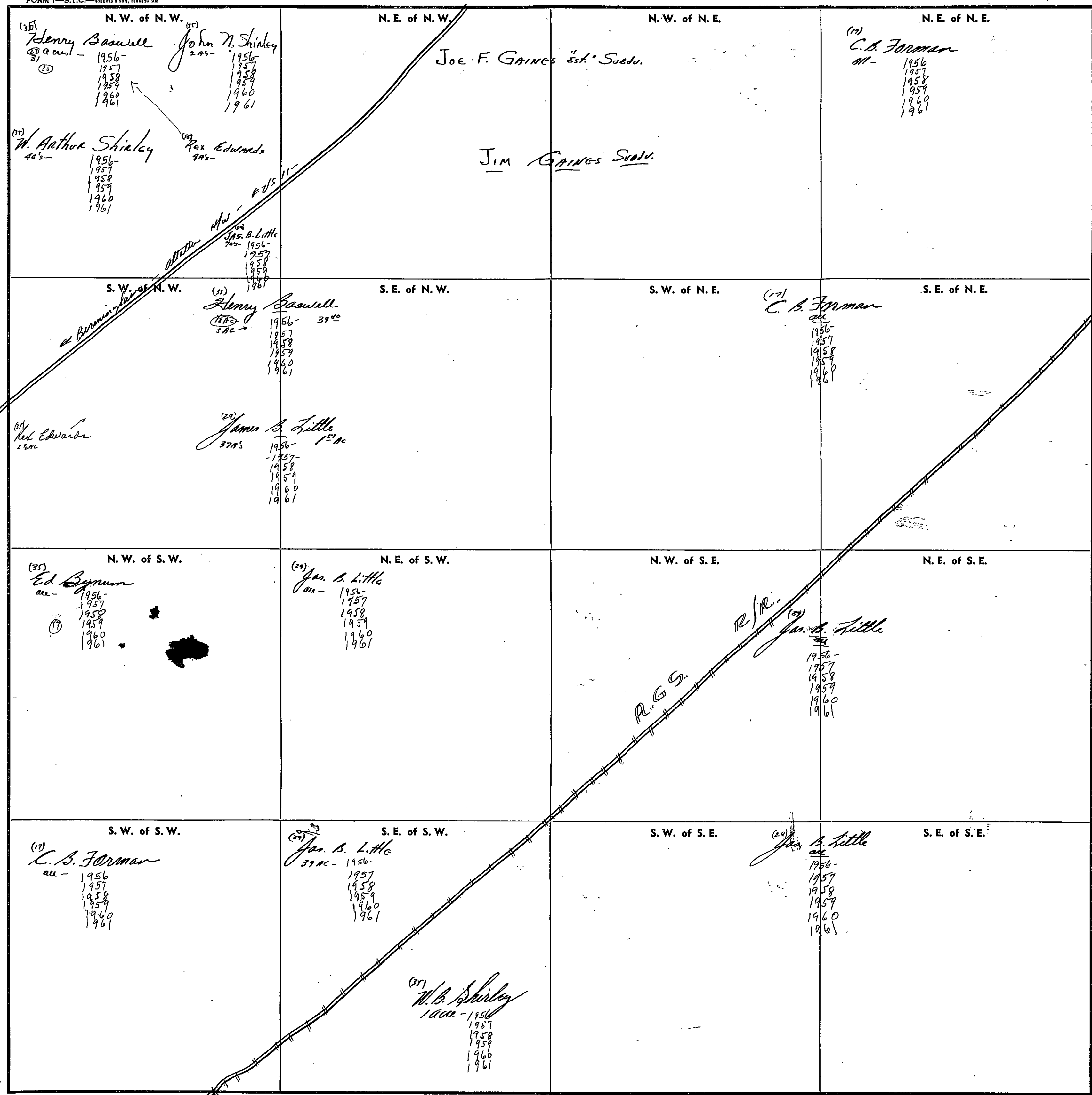
Scale—1 inch = 300.00 Ft.

SECTION 19

TOWNSHIP 12

RANGE 5

FORM 1—S.T.C.—ROBERTS & SON, BIRMINGHAM



Scale—1 inch—300 Ft.

COUNTY _____

SECTION

20

TOWNSHIP

12

RANGE

5

FORM 1—S.T.C.—ROBERTS & SON, BIRMINGHAM

<p>N. W. of N. W.</p> <p>(17) C. B. Forman all - 1956- 1957 1958 1959 1960 1961</p>	<p>N. E. of N. W.</p> <p>(17) W. T. Burgess all - 1956- 1957 1958 1959 1960 1961</p> <p>Hayle E. Burgess "et al" 38¹/₂ ac 1959 1960 1961</p> <p>(35) H. L. Burgess 1¹/₂ ac 1959 1960 1961</p>	<p>N. W. of N. E.</p> <p>(17) C. B. Forman all - 1956- 1957 1958 1959 1960 1961</p>	<p>N. E. of N. E.</p> <p>(17) Char. J. O'Keefe all - 1956- 1957 1958 1959 1960 1961</p>
<p>S. W. of N. W.</p> <p>(17) C. B. Forman all - 1956- 1957 1958 1959 1960 1961</p>	<p>S. E. of N. W.</p> <p>(17) W. T. Burgess all - 1956- 1957 1958 1959 1960 1961</p> <p>Hayle E. Burgess "et al" all 1959 1960 1961</p>	<p>S. W. of N. E.</p> <p>(17) C. B. Forman all - 1956- 1957 1958 1959 1960 1961</p>	<p>S. E. of N. E.</p> <p>(17) Charles J. O'Keefe all - 1956- 1957 1958 1959 1960 1961</p>
<p>N. W. of S. W.</p> <p>(17) C. B. Forman (See Error on 57 assessment) all - 1956-</p>	<p>N. E. of S. W.</p> <p>(17) W. T. Burgess all - 1956- 1957 1958 1959 1960 1961</p> <p>Hayle E. Burgess "et al" E 1/2 1959 1960 1961</p> <p>(17) C. B. Forman all - 1956- 1957 1958 1959 1960 1961</p>	<p>N. W. of S. E.</p> <p>(17) C. B. Forman all - 1956- 1957 1958 1959 1960 1961</p>	<p>N. E. of S. E.</p>
<p>S. W. of S. W.</p> <p>(17) C. B. Forman all - 1956- 1957 1958 1959 1960 1961</p> <p>(35) Hayle E. Burgess "et al" all 1959 1960 1961</p> <p>all except 1/2 ac to Hayle E. Burgess 1700¹/₂ ac. etc. for 1956-1961</p>	<p>S. E. of S. W.</p> <p>(17) W. T. Burgess all - 1956- 1957 1958 1959 1960 1961</p> <p>Hayle E. Burgess E 1/2 1959 1960 1961</p>	<p>S. W. of S. E.</p> <p>(17) C. B. Forman all - 1956- 1957 1958 1959 1960 1961</p>	<p>S. E. of S. E.</p>

Scale—1 inch—300 Ft.

COUNTY

SECTION

21

TOWNSHIP

12

RANGE

5

FORM 1—S.T.C.—ROBERTS & SON, BIRMINGHAM

<p>N. W. of N. W. (35) W. D. Dockery 10 ac - 1956- 1957 1958 1959 1960 1961 "M"</p> <p>(35) G.W. + Velma M. Cluskey 12 ac 30 ac 1956 1957 1958 1959 1960 1961</p>	<p>(20) A.V. + Annie Heath 5 ac 1956- 1957 1958 1959 1960 1961</p> <p>Dorothy Blackett 2 ac - 1956</p> <p>(22) A.W. MISCUSKEY 23 ac - 1956-1958 1961</p> <p>(1) W.T. Appleby 2 ac - 1957 1958</p> <p>(1) J.M. Nash 2 ac - 1956 1957</p> <p>(1) Reynolds Trucking Co. 2 ac - 1957- 1958 1959</p>	<p>N. E. of N. W. (38) G.W. + Velma M. Cluskey 23 ac 5 ac 1956- 1957 1958 1959 1960 1961</p> <p>(1) J.W. Smith 14 ac 1956- 1957 1958 1959 1960 1961</p> <p>(1) W.M. Quinn 23 ac - 1956- 1957 1958 1959 1960 1961</p> <p>(1) Vermon Quinn 23 ac - 1956- 1957 1958 1959 1960 1961</p> <p>(1) Fred Sawfield 3 ac - 1956- 1957 1958 1959 1960 1961</p>	<p>N. W. of N. E. (37) Frank White 9 ac - 1956- 1957 1958 1959 1960 1961</p> <p>(37) W.M. Palmer 9 ac - 1956- 1957 1958 1959 1960 1961</p>	<p>N. E. of N. E. Clude Burke Soudi Meadowlawn Add #2 J. H. M. Cormick Add</p> <p>(30) Fred M. Parker 5 ac - 1956- 1957 1958 1959 1960 1961</p>
<p>S. W. of N. W. (35) G.W. + Velma M. Cluskey 35 ac 1956 1957 1958 1959 1960 1961</p>	<p>S. E. of N. W. (16) John S. Morgan 6 ac - 1956- 1957 1958 1959 1960 1961</p> <p>(17) C.B. Forman 2 ac - 1956- 1957 1958 1959 1960 1961</p>	<p>(17) C.B. Forman 2 ac - 1956- 1957 1958 1959 1960 1961</p>	<p>S. W. of N. E. (17) C.B. Forman 2 ac - 1956-1958-4 ac 1957 1958 1959 1960 1961</p>	<p>S. E. of N. E. Woodland Home Add 1957</p>
<p>N. W. of S. W. (17) C.B. Forman 2 ac 1956 1957 1958 1959 1960 1961</p>	<p>N. E. of S. W. (17) C.B. Forman 2 ac 1956 1957 1958 1959 1960 1961</p>		<p>N. W. of S. E. Pleasant Valley Park</p>	<p>N. E. of S. E. J. H. M. Cormick Add</p>
<p>S. W. of S. W. (17) Stephen W. Forman 2 ac 1956 1957 1958 1959 1960 1961</p>	<p>S. E. of S. W. (17) Edgar Foreman 18 ac 1958 1959 1960 1961</p>		<p>S. W. of S. E. Pleasant Valley Park</p>	<p>S. E. of S. E. (20) Lamar A. Clayton 2 ac of 30 ac - 1956</p> <p>(20) Lamar A. Clayton 2 ac of 30 ac - 1956</p> <p>(20) Lamar A. Clayton 2 ac of 30 ac - 1956</p> <p>J. H. M. Cormick Add</p>

Scale—1 inch—300 Ft.

COUNTY

SECTION

22

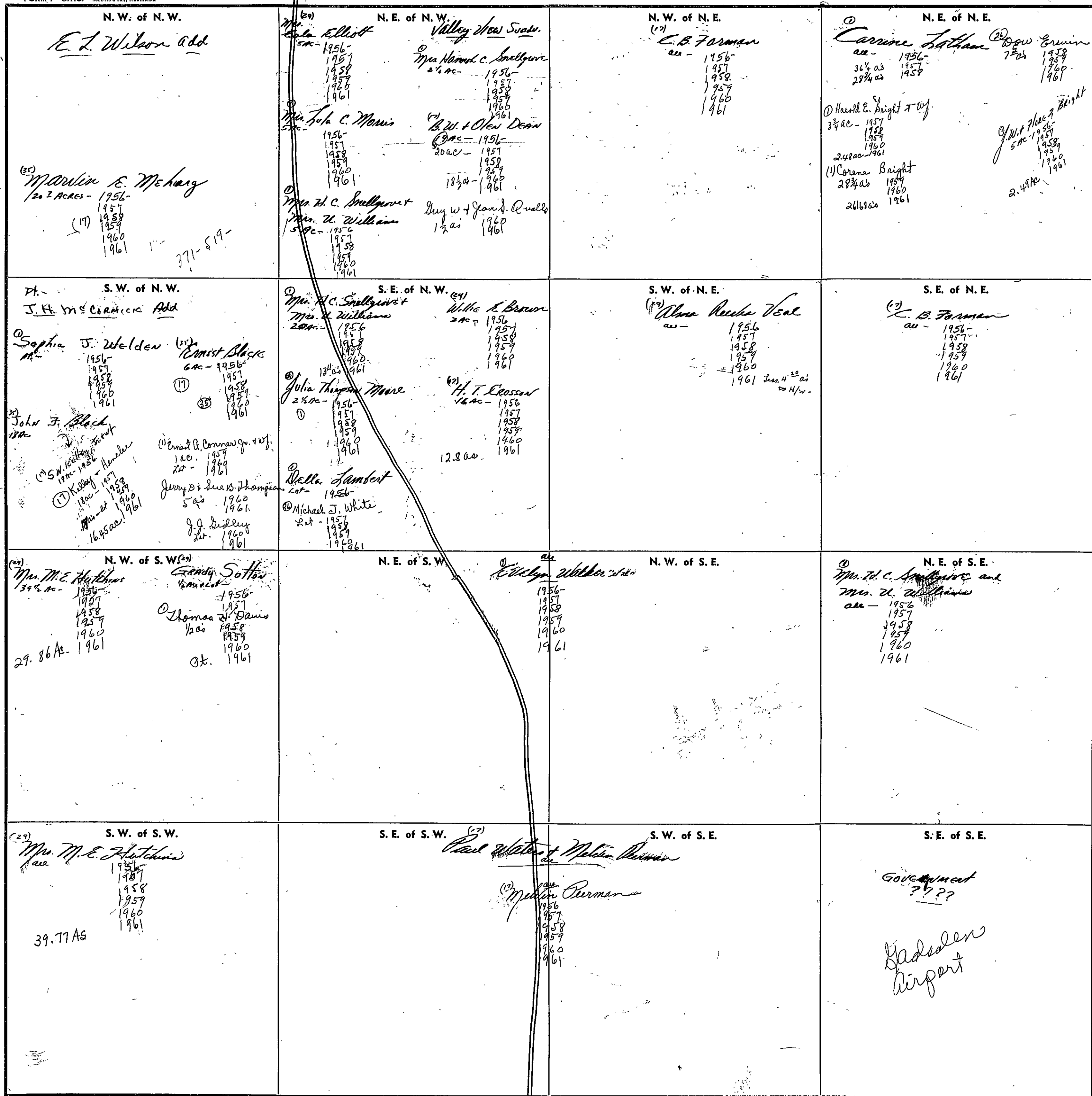
TOWNSHIP

12

RANGE

5

FORM 1—S.T.C.—ROBERTS & SON, BIRMINGHAM



Scale—1 inch—300 Ft.

COUNTY

SECTION

23

TOWNSHIP

12

RANGE

5

FORM 1—S.T.C.—ROBERTS & SON, BIRMINGHAM

<p>N. W. of N. W.</p> <p>© GRAYSON LBR. Co. ac- 1956- 1957 1958 Grayson Lbr. Co. 1959 1960 1961</p>	<p>N. E. of N. W.</p>	<p>N. W. of N. E.</p>	<p>N. E. of N. E.</p> <p>Phil Dabant et al ac-</p>
<p>S. W. of N. W.</p>	<p>S. E. of N. W.</p>	<p>S. W. of N. E.</p>	<p>S. E. of N. E.</p> <p>Phil Dabant et al ac-</p> <p>Process + etc. Dabant 45% P.M. Johnson 70% 2000 1958 1959 1960 1961</p>
<p>N. W. of S. W.</p>	<p>N. E. of S. W.</p>	<p>N. W. of S. E.</p>	<p>N. E. of S. E.</p>
<p>S. W. of S. W.</p>	<p>S. E. of S. W.</p>	<p>S. W. of S. E.</p>	<p>S. E. of S. E.</p> <p>© Carl Richardson 200-1956 1957 1958 1959 1960 1961 ac</p> <p>© Robert D. H. 300- 1956 1957 1958 1959 1960 1961</p>

AIRPORT

Scale—1 inch=300 Ft.

COUNTY

FORM 1—S.T.C.—ROBERTS & SON, BIRMINGHAM

<p>N. W. of N. W. <i>John T. Black</i> all 1956 1957 1958 1959 1960 1961</p>	<p>N. E. of N. W.</p>	<p>N. W. of N. E. <i>A. L. DISMUKES</i> pt. of 180 ac 1956- 1957 1958 1959 1960 1961</p> <p><i>Mr. Louise Weiss</i> pt. of 46 3/4 ac in NE 1/4 1956- 1957 1958 1959 1960 1961</p> <p><i>W. B. Riddle, Jr.</i> ac. of 46 3/4 ac in NE 1/4 1957 1958 1959 1960 1961</p>	<p>N. E. of N. E.</p>
<p>S. W. of N. W. <i>JORMAN BYNUM</i> 33 ac. (17) 1956 1957 1958 1959 1960 1961</p>	<p>S. E. of N. W. <i>A. L. DISMUKES</i> all 1956 1957 1958 1959 1960 1961</p>	<p>S. W. of N. E. <i>A. L. DISMUKES</i> pt. of 180 ac 1956- 1957 1958 1959 1960 1961</p> <p><i>Mr. Louise Weiss</i> pt. of 46 3/4 ac 1956- 1957 1958 1959 1960 1961</p> <p><i>W. B. Riddle, Jr.</i> ac. of 46 3/4 ac in NE 1/4 1957 1958 1959 1960 1961</p>	<p>S. E. of N. E. <i>SOV. NAT'L GAS CO.</i> 15-1956 1957 1958 1959 1960</p>
<p>N. W. of S. W. <i>Thomas H. Anderson</i> 37 ac <i>JORMAN BYNUM</i> 57 ac 1956- 1957 1958 1959 1960 1961</p>	<p>N. E. of S. W.</p>	<p>N. W. of S. E. <i>Mattie Swindall</i> all <i>CARL and Charles ENSLAN</i> all 1956- 1957 1958 1959 1960 1961</p>	<p>N. E. of S. E.</p>
<p>S. W. of S. W. <i>CARL + Ethel Bowen</i> 9 ac - 1956 32 ac pt. - 1957 1958 1959 1960 1961</p> <p><i>Betty Lou Scott Hoskins</i> 100' x 354' 1961</p> <p><i>Clifford + Verma M. Swindall</i> 10 ac - 1956 1957 1958 1959 1960 1961</p>	<p>S. E. of S. W. <i>J. C. Swindall</i> all 1956- 1957 1958 1959 1960 1961</p>	<p>S. W. of S. E. <i>Clifford R. + Verma M. Swindall</i> all 1956 1957 1958 1959 1960 1961</p>	<p>S. E. of S. E.</p> <p>SEE NEXT SHEET</p>

Scale—1 inch=300 Ft.

SECTION

24


TOWNSHIP

12

RANGE

5

Form 1-S.T.C. 57305 ROBERTS & SON, BIRMINGHAM



(16) MORRIS COBBS
 3 1/2 AC - 1956-1957-3 1/2 ac
 1957 1959 1 1/2 ac
 1960 1961
 (17) GRADY W + ESTER STAPLER
 1/2 ac
 1958
 1959
 1960
 1961
 (18) J. C. SHINN
 2 1/2 ac 1960
 1961
 (19) W. L. HOLMES, SR.
 9 1/4 ac

(20) Andrew + Martha Scott
 1 1/2 ac - 1956-
 1957
 1958
 1959
 1960
 1961
 (21) GRADY + ESTER STAPLER
 2 1/2 ac

(22) Mrs. MARY H. ASPLER -> LOUISE GARRISON
 3 1/2 ac - 1956
 1957
 1958
 1959
 1960
 Lot 100' x 180' 1961
 WILLIAM A. DAUGHERTY
 3.14 ac - 1961

(23) J. W. SAPP
 2 1/2 ac -
 Mrs. LOUISE GRANTING
 2 1/2 ac - 1956
 1957
 (24) ROBERT W. LAMON
 2 1/2 ac 1958
 1959
 1960
 1961

(25) Mrs. E. Dalloway, Sr.
 1 1/2 ac - 1956-
 1957
 1958
 1959
 1960
 1961
 (26) DEAN S. MILAM
 4 1/2 ac 1958
 1959
 1960
 1961

(27) ROYAL HARRY
 2 1/2 ac - 1956
 1957
 (28) RAY F. WILLIAMS
 1 1/2 ac 1958 1960
 1959 1961
 (29) J. V. CASH + wife
 1 1/2 ac - 1956-
 1957
 1958
 1959
 1960
 1961

(30) Hoyt Lee
 1 1/2 ac -
 1956-
 1957
 1958
 1959
 1960
 1961
 (31) DENNELL + BETTY WRIGHT
 1 1/2 ac 1961

(32) JAS. EMERSON
 4 1/2 ac -
 (33) HECTOR L. MINSHAW
 4 1/2 ac - 1956-
 (34) DORIS L. RUMBERG
 4 1/2 ac - 1957 1960
 1958 1961
 (35) LEMUEL S. HAMPTON
 lot - 1960
 (36) PORTER L. BEAUFORD + wife
 lot 1961

Scale - 1 inch = 300.00 Ft.

COUNTY

SECTION 25

TOWNSHIP 12

RANGE 5

FORM 1—S.T.C.—ROBERTS & SON, BIRMINGHAM

<p>N. W. of N. W.</p> <p><i>J. C. Glascock</i> all - 1956- 1957 1958 1959 1960 1961</p> <p><i>Wright Peterson</i> all -</p>	<p>N. E. of N. W.</p> <p><i>Wm Brown</i> all - 1956 1957 1958 1959 1960 1961</p>	<p>N. W. of N. E.</p> <p><i>Allen H. Mathis</i> all - 1956- 1957 1958 1959 1960 1961</p>	<p>N. E. of N. E.</p>
<p>S. W. of N. W.</p> <p><i>J. C. Glascock</i> all - 1956- 1957 1958 1959 1960 1961</p>	<p>S. E. of N. W.</p> <p><i>Wm Brown</i> all - 1956- 1957 1958 1959 1960 1961</p>	<p>S. W. of N. E.</p> <p><i>Allen H. Mathis</i> all - 1956- 1957 1958 1959 1960 1961</p>	<p>S. E. of N. E.</p>
<p>N. W. of S. W.</p> <p><i>Grayson Lbr. Co.</i> all - 1956- 1957 1958 1959 1960 1961</p> <p><i>Grayson Land Co</i> 1959 1960 1961</p>	<p>N. E. of S. W.</p>	<p>N. W. of S. E.</p> <p><i>Wm H. & John L. Hay</i> all - 1956- 1957 1958 1959 1960 1961</p>	<p>N. E. of S. E.</p>
<p>S. W. of S. W.</p> <p><i>Grayson Lbr. Co.</i> all - 1956- 1957 1958 1959 1960 1961</p> <p><i>Grayson Land Co</i> 1959 1960 1961</p>	<p>S. E. of S. W.</p>	<p>S. W. of S. E.</p> <p><i>Wm H. & John L. Hay</i> all - 1956- 1957 1958 1959 1960 1961</p>	<p>S. E. of S. E.</p> <p><i>E. L. Freeman</i> all - 1956- 1957 1958 1959 1960 1961</p>

ROAD

Scale—1 inch=300 Ft.

COUNTY _____

SECTION

26


TOWNSHIP

12

RANGE

5

Form T-5, T.C. 1952 MARSHALL & BARDE CO., HARRISVILLE



SE 1/4

(29) Mrs. Lucille Hill 2 ac - 1956 -
 1957
 1958
 1959
 1960
 1961

Mrs. Lucille K. Hill 1 ac - 1957
 1958

John M. Scott 1/2 ac - 1955
 1956
 1957
 1958
 1959
 1960
 1961

(29) James A. Parrish 1/2 ac - 1956
 1957
 1958
 1959
 1960
 1961

(32) Chester & Myrtle Letson 2 ac - 1956 -
 1957
 1958
 1959
 1960
 1961

D. L. Hood 1/2 ac - 1960
 1961

Mrs. Mathie E. Tardion 1/2 ac - 1956 -
 1957
 1958
 1959
 1960
 1961

J. C. Glasscock 1/2 ac - 1956 -
 1957
 1958
 1959
 1960
 1961

Chas. W. Burke 1/2 ac - 1956 -
 1957
 1958
 1959
 1960
 1961

Thos. J. Brothers 3 ac - 1956 -
 1957
 1958
 1959
 1960
 1961

Mary R. Lettwich 3 ac - 1956 -
 1957
 1958
 1959
 1960
 1961

Wm. V. Duxton 3 ac - 1956 -
 1957
 1958
 1959
 1960
 1961

Scale—1 inch = 300.00 Ft.

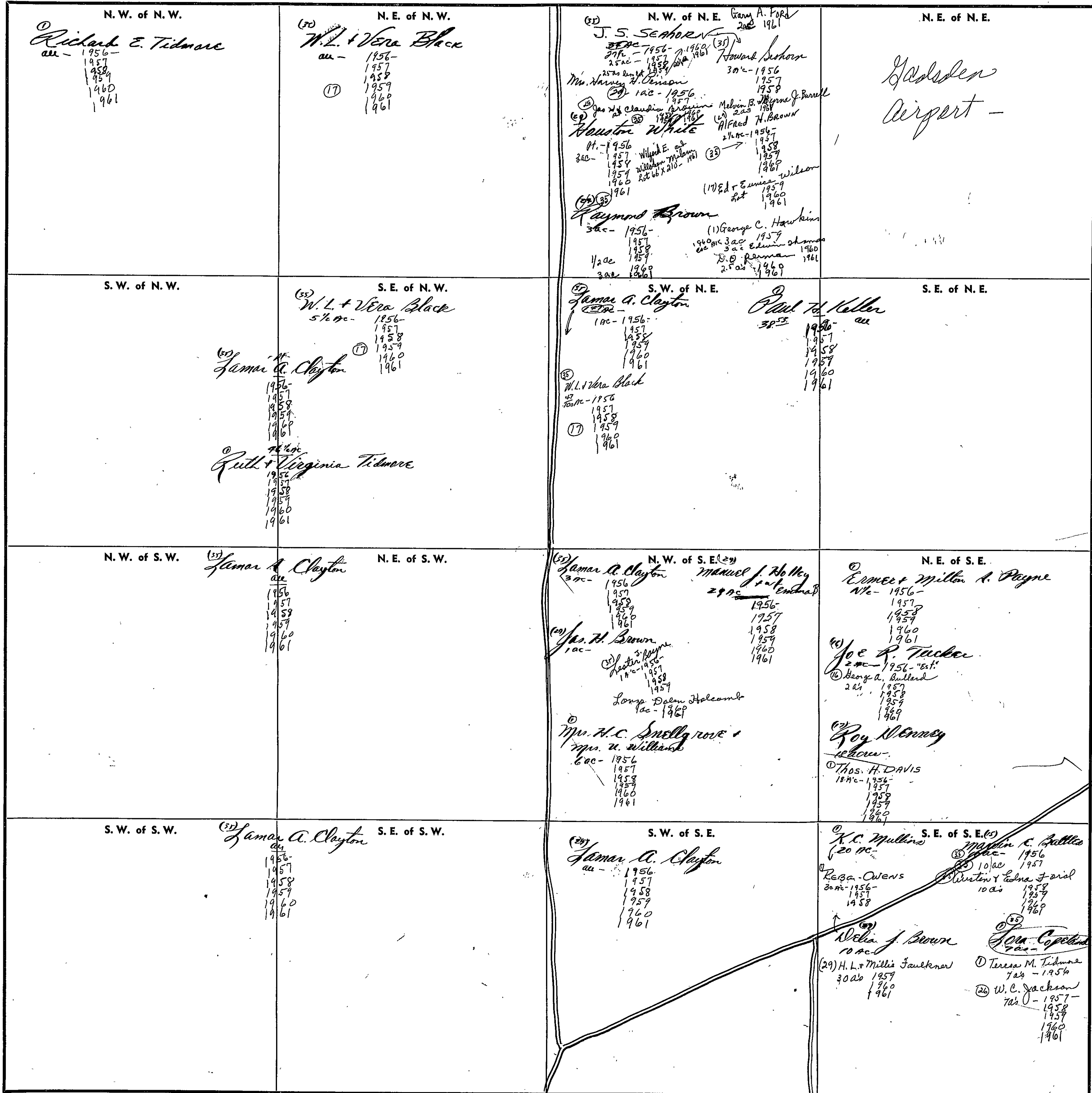
COUNTY

SECTION 27

TOWNSHIP 12

RANGE 5

FORM 1—S.T.C.—ROBERTS & SON, BIRMINGHAM



COUNTY

Scale—1 inch=300 Ft.

SECTION

28

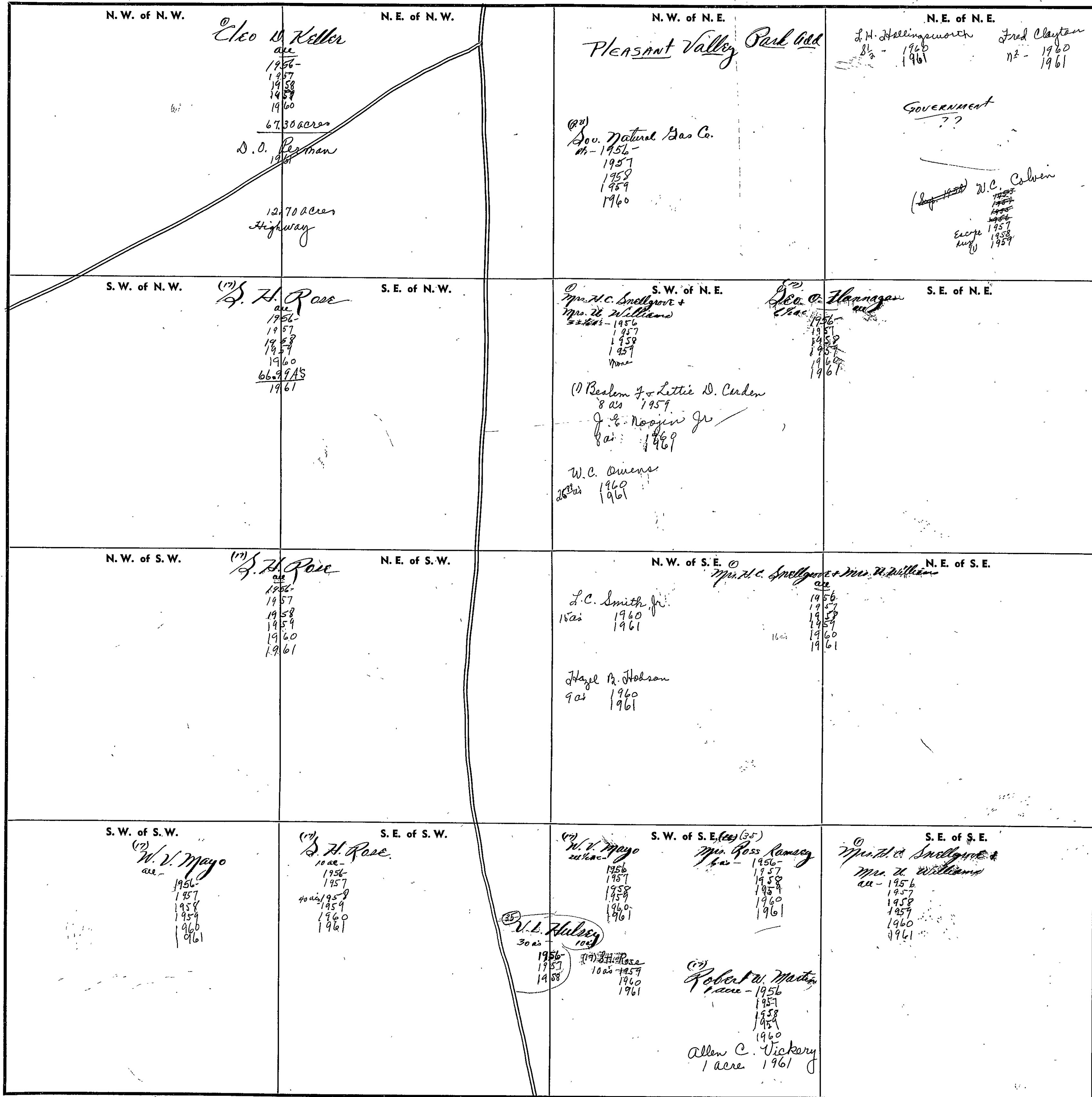
TOWNSHIP

12

RANGE

5

FORM 1—S.T.C.—ROBERTS & SON, BIRMINGHAM



COUNTY

Scale—1 inch—300 Ft.

SECTION

27

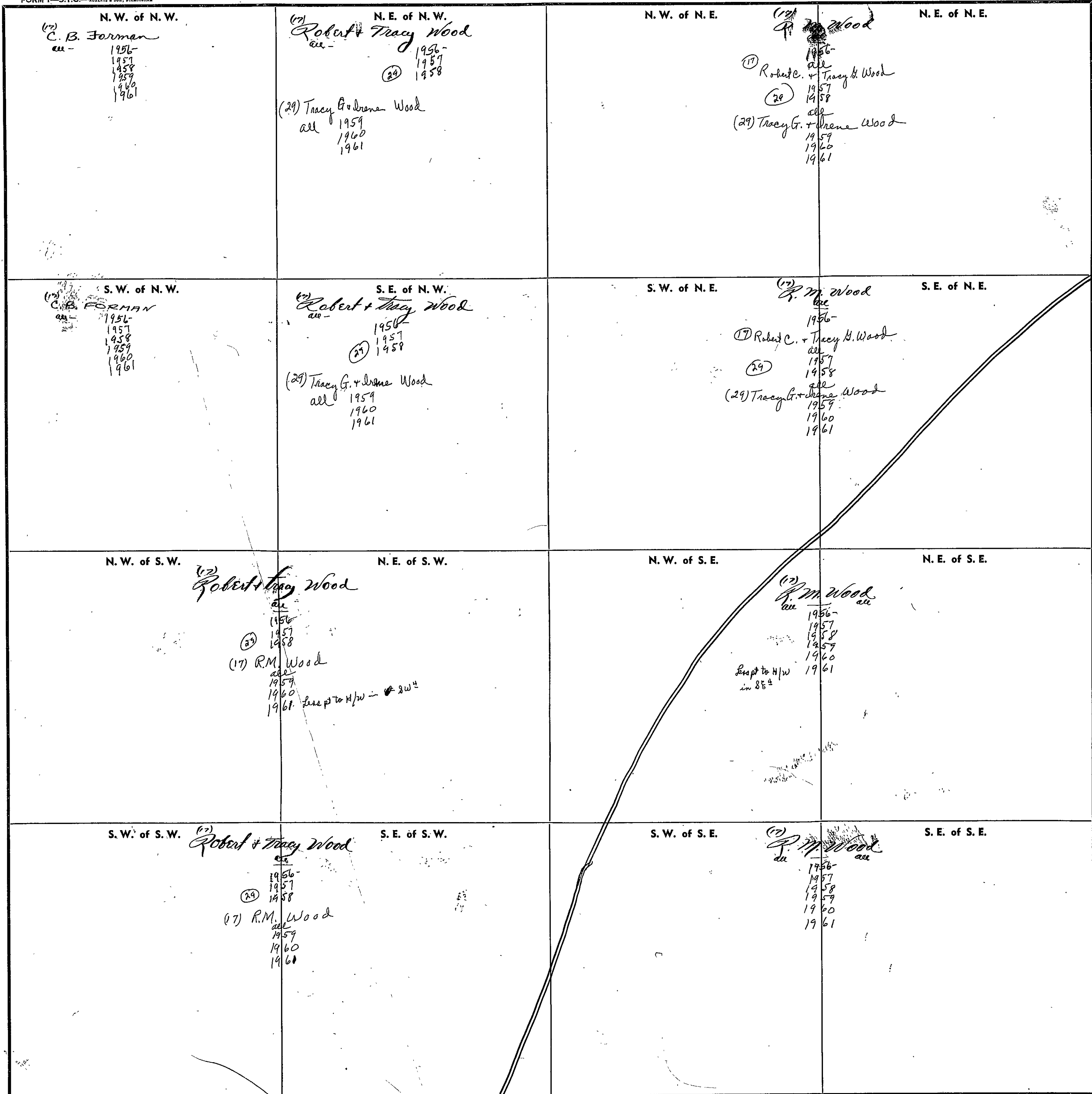
TOWNSHIP

12

RANGE

5

FORM 1—S.T.C.—ROBERTS & SON, BIRMINGHAM



Scale—1 inch=300 Ft.

COUNTY

SECTION

30

TOWNSHIP

12

RANGE

5

FORM 1—S.T.C.—ROBERTS & SON, BIRMINGHAM

<p>N. W. of N. W.</p> <p>(17) C. B. Forman all - 1956 1957 1958 1959 1960 1961</p> <p>R.R.</p> <p>A. G. S.</p>	<p>N. E. of N. W.</p> <p>(16) Mrs. Hattie Swindall all - 1956 1957 1958 1959 1960 1961</p>	<p>N. W. of N. E.</p> <p>(25) Jas. B. Little all - 1956 1957 1958 1959 1960 1961</p>	<p>N. E. of N. E.</p> <p>(17) C. B. FORMAN all - 1956 1957 1958 1959 1960 1961</p>
<p>S. W. of N. W.</p> <p>(16) Mrs. Hattie Swindall all - 1956 1957 1958 1959 1960 1961</p>	<p>S. E. of N. W.</p> <p>(16) Mrs. Hattie Swindall all - 1956 1957 1958 1959 1960 1961</p>	<p>S. W. of N. E.</p> <p>(25) Jas. B. Little all - 1956 1957 1958 1959 1960 1961</p>	<p>S. E. of N. E.</p> <p>(17) C. B. Forman all - 1956 1957 1958 1959 1960 1961</p>
<p>N. W. of S. W.</p> <p>(16) Mrs. Hattie Swindall all - 1956 1957 1958 1959 1960 1961</p>	<p>N. E. of S. W.</p> <p>(16) Mrs. Hattie Swindall all - 1956 1957 1958 1959 1960 1961</p>	<p>N. W. of S. E.</p> <p>(17) C. B. Forman all - 1956 1957 1958 1959 1960 1961</p>	<p>N. E. of S. E.</p> <p>(17) C. B. Forman all - 1956 1957 1958 1959 1960 1961</p>
<p>S. W. of S. W.</p> <p>(16) Mrs. Hattie Swindall all - 1956 1957 1958 1959 1960 1961</p>	<p>S. E. of S. W.</p> <p>(16) Mrs. Hattie Swindall all - 1956 1957 1958 1959 1960 1961</p>	<p>S. W. of S. E.</p> <p>(17) C. B. Forman all - 1956 1957 1958 1959 1960 1961</p>	<p>S. E. of S. E.</p> <p>(17) C. B. Forman all - 1956 1957 1958 1959 1960 1961</p>

ROAD

Scale—1 inch—300 Ft.

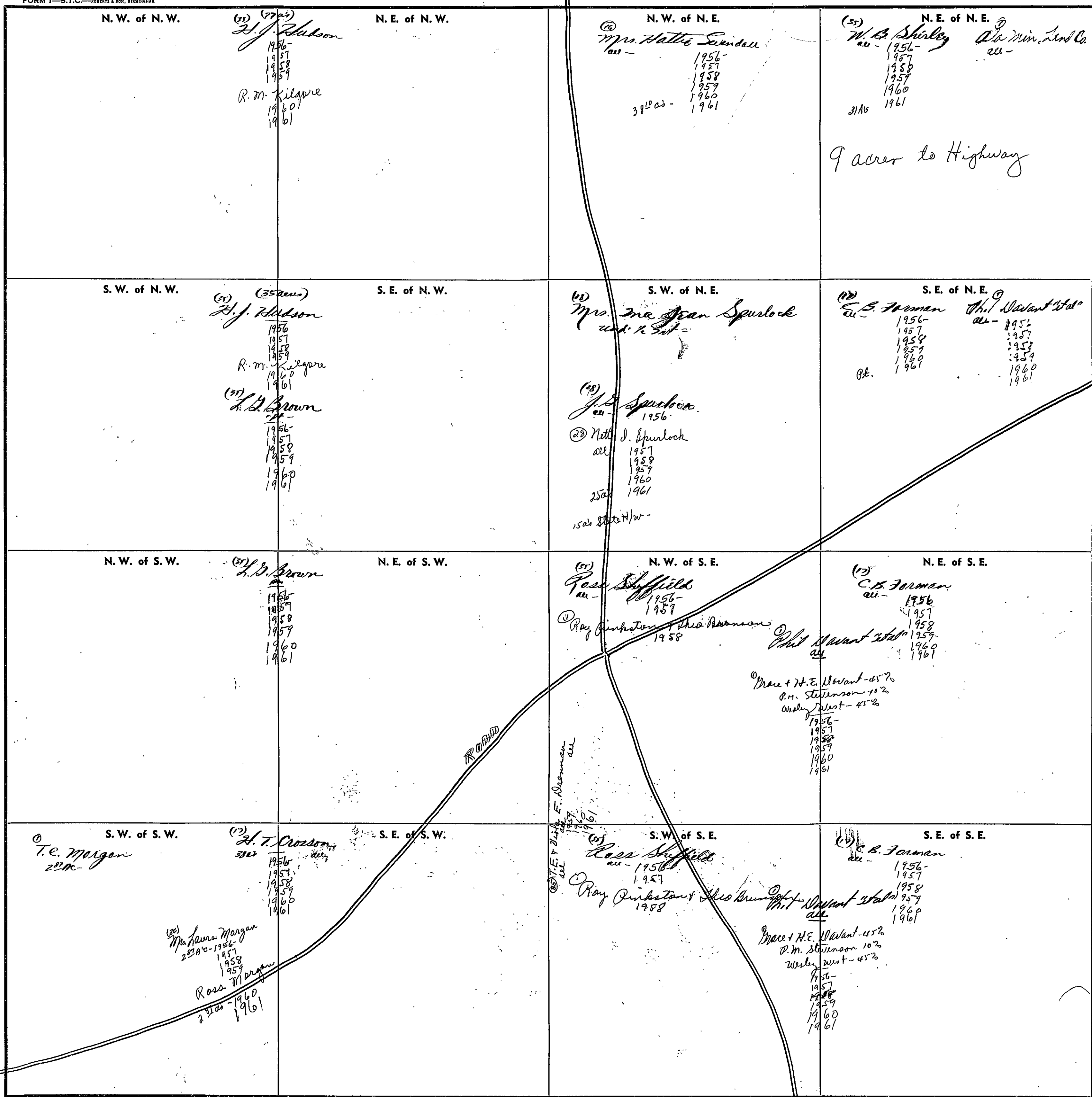
COUNTY

SECTION 31

TOWNSHIP 12

RANGE 5

FORM 1—S.T.C.—ROBERTS & SON, BIRMINGHAM



Scale—1 inch=300 Ft.

COUNTY _____

SECTION 32

TOWNSHIP 12

RANGE 5

FORM 1—S.T.C.—ROBERTS & SON, BIRMINGHAM

<p>N. W. of N. W.</p> <p>(17) <i>R. M. Wood</i> all - 1956- 1957 1958 1959 1960 Lease # 1422 - 1961</p>	<p>N. E. of N. W.</p> <p>(17) <i>Guy F. Bynum</i> all - 1956 1957 1958 1959 1960 1961 46.7 ac</p>	<p>N. W. of N. E.</p> <p>(18) <i>Mr. Hattie Swinburn</i> all - 1956 1957 1958 1959 1960 1961</p>	<p>N. E. of N. E.</p>
<p>S. W. of N. W.</p> <p>(17) <i>C. B. Forman</i> all - 1956 1957 1958 1959 1960 1961</p>	<p>S. E. of N. W.</p> <p>(17) <i>Guy F. Bynum</i> all - 1956 1957 1958 1959 1960 1961</p>	<p>S. W. of N. E.</p> <p>(18) <i>Mr. Hattie Swinburn</i> all - 1956 1957 1958 1959 1960 1961</p>	<p>S. E. of N. E.</p> <p>(19) <i>Jan. B. Little</i> all - 1956 1957 1958 1959 1960 1961</p>
<p>N. W. of S. W.</p> <p>(17) <i>C. B. Forman</i> all - 1956 1957 1958 1959 1960 1961</p>	<p>N. E. of S. W.</p> <p>(20) <i>Samuel A. Clayton</i> all - 1956 1957 1958 1959 1960 1961</p>	<p>N. W. of S. E.</p> <p>(21) <i>Mr. Ada Lee Wood</i> all - 1956 1957 1958 1959 1960 1961</p>	<p>N. E. of S. E.</p> <p>(21) <i>Mr. Ada Lee Wood</i> all - 1956 1957 1958 1959 1960 1961</p> <p>(22) <i>Federal Land Bank of N. O.</i> all - 1956 1957 1958 1959 1960 1961</p>
<p>S. W. of S. W.</p> <p>(23) <i>Samuel A. Clayton</i> all - 1956 1957 1958 1959 1960 1961</p>	<p>S. E. of S. W.</p>	<p>S. W. of S. E.</p> <p>(23) <i>Samuel A. Clayton</i> all - 1956 1957 1958 1959 1960 1961</p>	<p>S. E. of S. E.</p> <p>(21) <i>Mr. Ada Lee Wood</i> all - 1956 1957 1958 1959 1960 1961</p> <p>(22) <i>Federal Land Bank of N. O.</i> all - 1956 1957 1958 1959 1960 1961</p>

ROAD

Scale—1 inch=300 Ft.

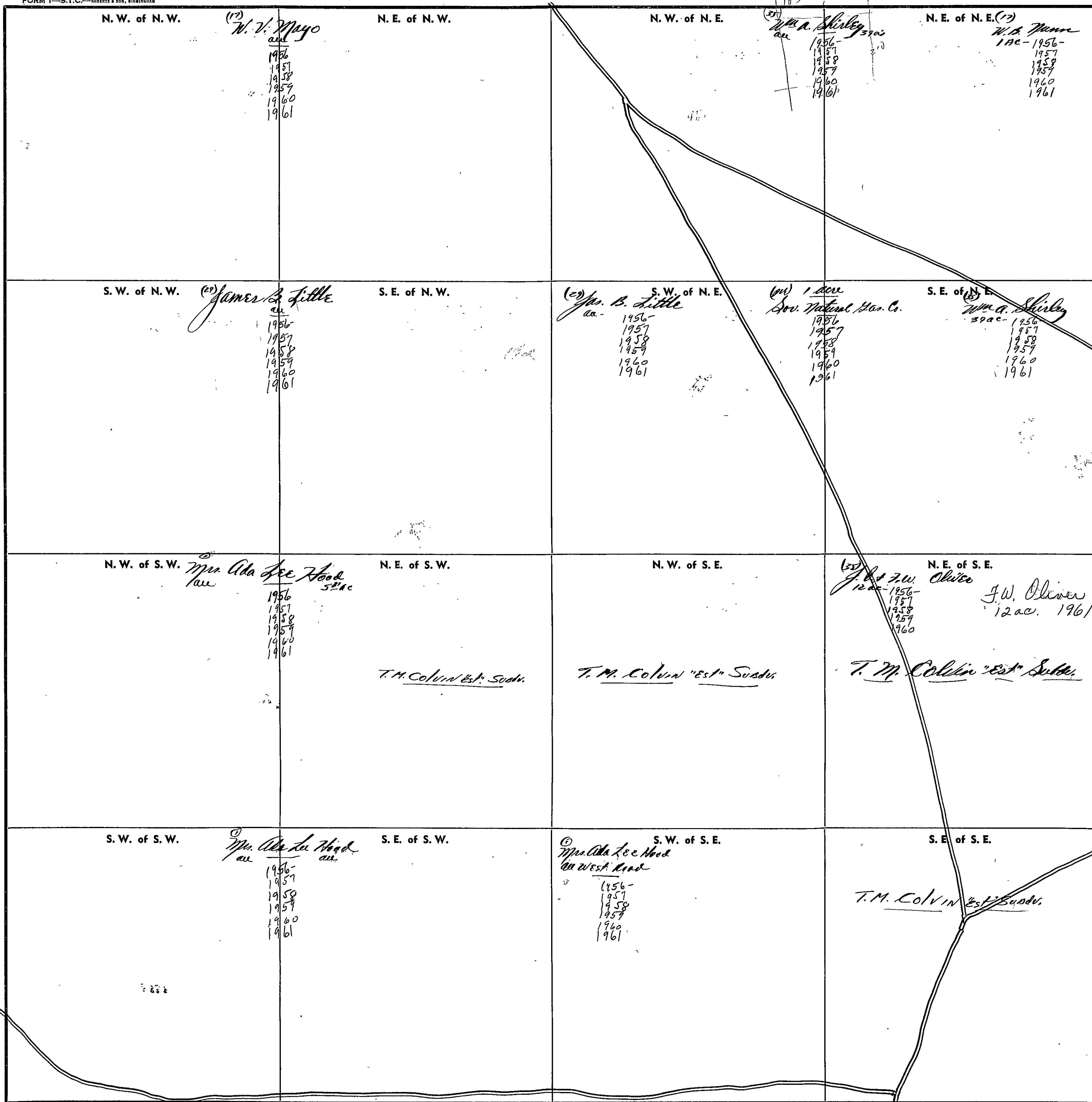
COUNTY _____

SECTION 33

TOWNSHIP 12

RANGE 5

FORM 1—S.T.C.—ROBERTS & SON, BIRMINGHAM



Scale—1 inch=300 Ft.

COUNTY _____

SECTION

34

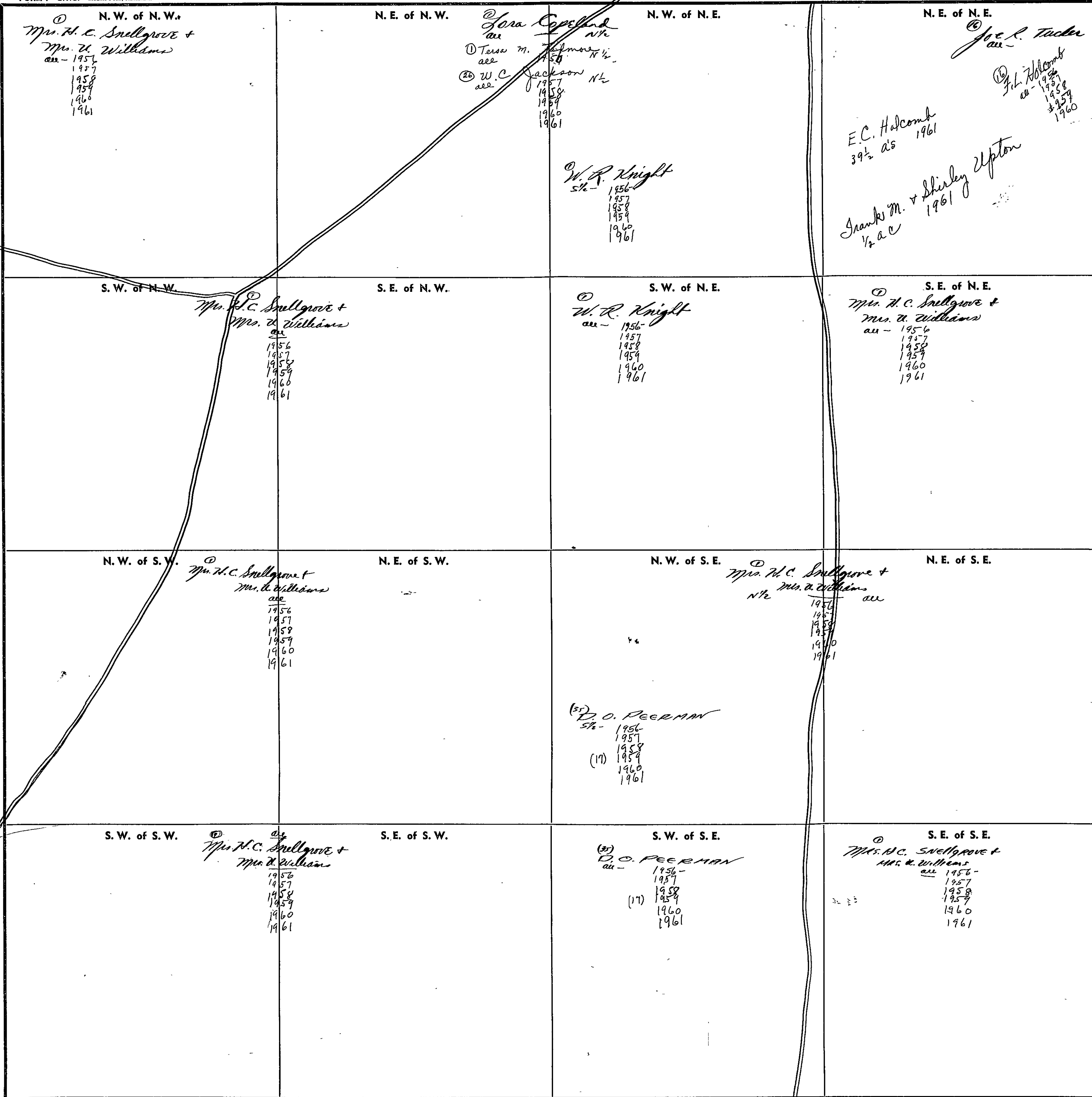
TOWNSHIP

12

RANGE

5

FORM 1—S.T.C.—ROBERTS & SON, BIRMINGHAM



Scale—1 inch=300 Ft.

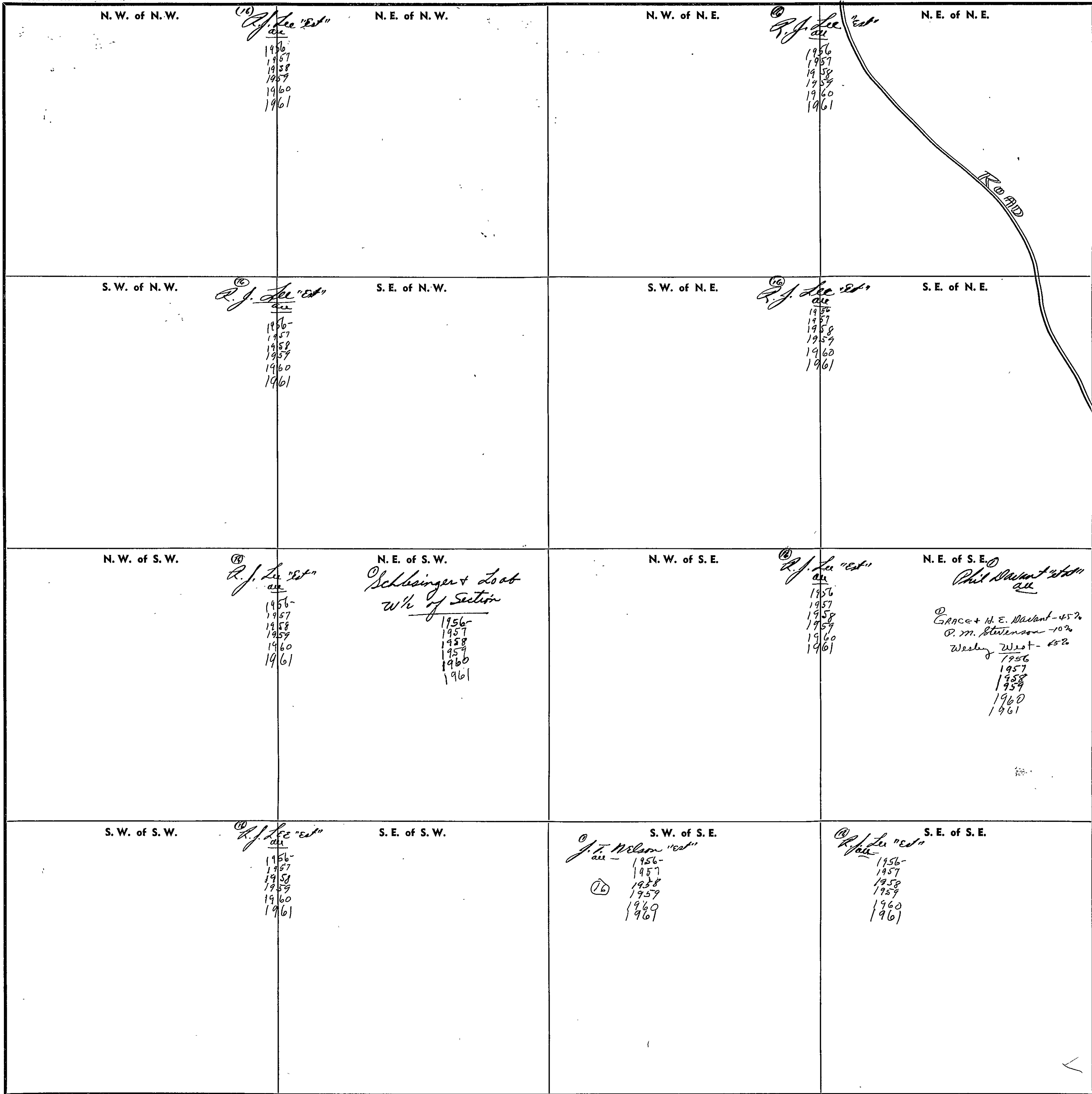
COUNTY

SECTION 35

TOWNSHIP 12

RANGE 5

FORM 1—S.T.C.—ROBERTS & SON, BIRMINGHAM



Scale—1 inch=300 Ft.

COUNTY _____

SECTION

36

TOWNSHIP

12

RANGE

5

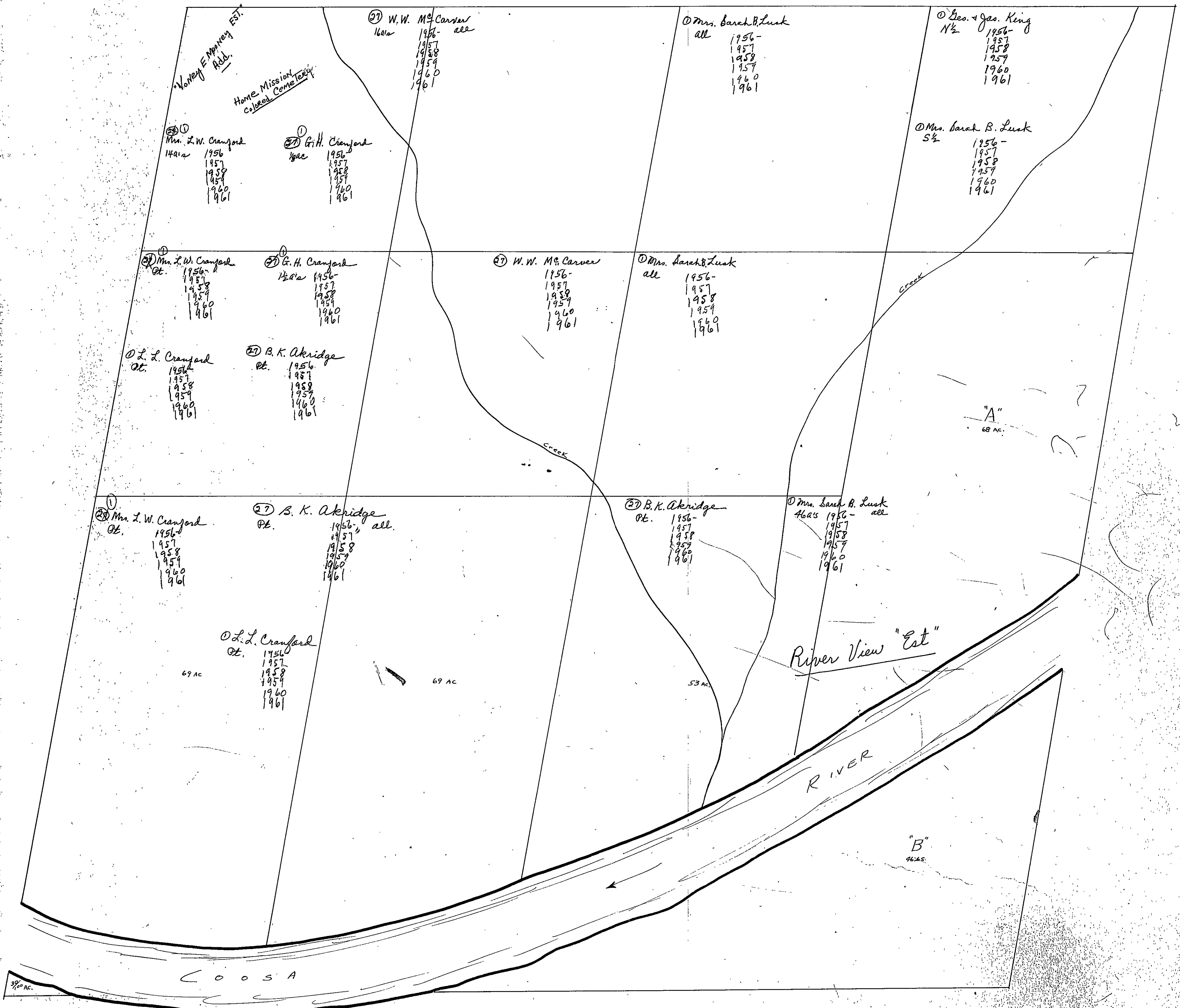
FORM 1—S.T.C.—ROBERTS & SON, BIRMINGHAM

<p>N. W. of N. W.</p> <p>(28) Mrs. Annie J. Hutchins all - 1956 1957 1958 1959 1960 1961</p>	<p>N. E. of N. W.</p> <p>(29) D. V. Mosteller all - 1956</p> <p>(30) Tracy B. & Elmer Burger all - 1957 1958 1959 1960 1961</p>	<p>N. W. of N. E.</p> <p>(31) E. H. Campbell all - 1956 1957</p> <p>(32) Richard Y. Hilbert all - 1958 1959</p> <p>James H. & Edna Earl Allen 1960 1961</p>	<p>N. E. of N. E.</p> <p>(33) C. B. Forman all - 1956 1957 1958 1959 1960 1961</p>
<p>S. W. of N. W.</p> <p>(34) R. Lee "Ed" all - 1956 1957 1958 1959 1960 1961</p>	<p>S. E. of N. W.</p> <p>(35) R. Lee "Ed" 5 ac - 1956 1957 1958 1959 1960 1961</p> <p>(36) Clifford J. Season 3 ac - 1956 1957 1958 1959 1960 1961</p> <p>(37) D. V. Mosteller 10 ac - 1956</p> <p>(38) Tracy B. & Elmer Burger 10 ac - 1957 1958 1959 1960 1961</p> <p>13 ac - 1961</p> <p>Make ramp to top of "Ed" - 100 ft. over, more or less - So land.</p>	<p>S. W. of N. E.</p>	<p>S. E. of N. E.</p> <p>(39) Annie Lett & Jack Snyder 19 ac - 1956 1957 1958 1959 1960 1961</p> <p>(40) John S. Ramsey 1/2 ac - 1956 1957 1958 1959 1960 1961</p>
<p>N. W. of S. W.</p>	<p>N. E. of S. W.</p> <p>(41) R. Lee "Ed" all - 1956 1957 1958 1959 1960 1961</p>	<p>N. W. of S. E.</p> <p>R.R. Yeats Sudd.</p>	<p>N. E. of S. E.</p> <p>(42) Catherine M. Walden all -</p> <p>(43) Lemm + Catherine M. Walden all - 1956 1957 1958 1959 1960 1961</p>
<p>S. W. of S. W.</p> <p>(44) R. Lee "Ed" all - 1956 1957 1958 1959 1960 1961</p>	<p>S. E. of S. W.</p>	<p>S. W. of S. E.</p> <p>R.R. Yeats Sudd.</p>	<p>S. E. of S. E.</p> <p>(45) J. H. Watson 11 ac - 1956 1957 1958 1959</p> <p>James Horace Watson 1960 1961</p> <p>(46) Catherine M. Walden 5 ac -</p> <p>(47) Lemm + Catherine M. Walden 5 ac - 1956 1957 1958 1959 1960 1961</p> <p>(48) H. Chamberlee 12 ac - 1956 1957 1958 1959 1960 1961</p> <p>RAJWAH DRIVE E.E. Hender 1/2 ac - 1961</p>

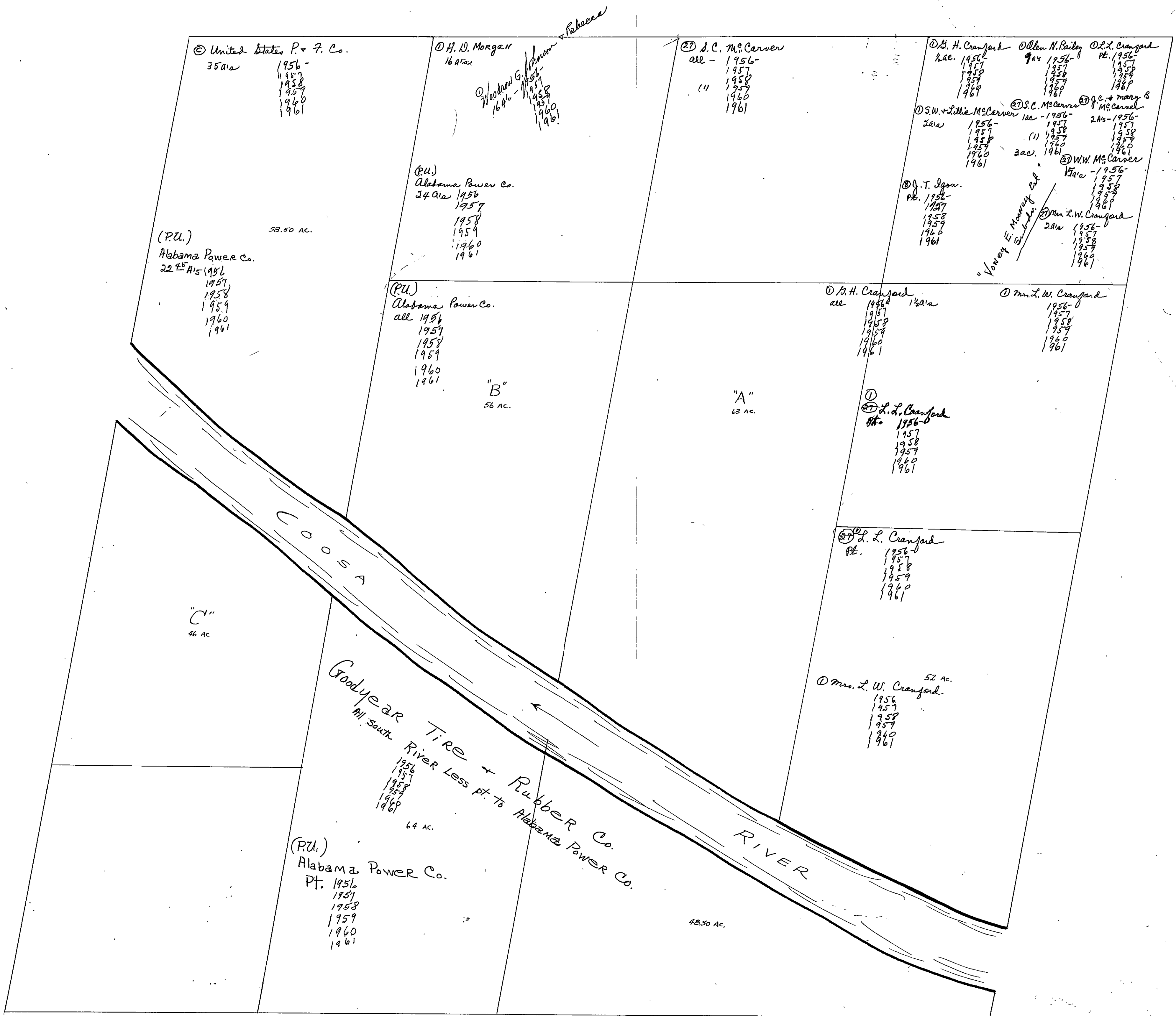
Scale—1 inch—300 Ft.

COUNTY

SEC. 1, TP. 12S, R 6E



SEC. 2, TP. 12S, R. 6E.



© United States P + F. Co.
35 ac
1956-
1957
1958
1959
1960
1961

① H. D. Morgan
16 ac
Woodward G. Johnson
16 ac
1956
1957
1958
1959
1960
1961

② D. C. McCarver
all - 1956-
1957
1958
1959
1960
1961

③ H. H. Cranford
k.c. 1956-
1957
1958
1959
1960
1961

④ Olen N. Bailey
9 ac 1956-
1957
1958
1959
1960
1961

⑤ L. L. Cranford
Pt. 1956-
1957
1958
1959
1960
1961

(P.U.)
Alabama Power Co.
22 1/2 ac 1956
1957
1958
1959
1960
1961

(P.U.)
Alabama Power Co.
34 ac 1956
1957
1958
1959
1960
1961

⑥ S. W. + Lillie McCarver
2 ac 1956-
1957
1958
1959
1960
1961

⑦ S. C. McCarver
1 ac 1956-
1957
1958
1959
1960
1961

⑧ J. C. + Mary B
2 ac 1956-
1957
1958
1959
1960
1961

⑨ J. T. Igou
Pt. 1956-
1957
1958
1959
1960
1961

⑩ W. W. McCarver
1 1/2 ac 1956-
1957
1958
1959
1960
1961

⑪ Min. L. W. Cranford
2 ac 1956-
1957
1958
1959
1960
1961

(P.U.)
Alabama Power Co.
all 1956
1957
1958
1959
1960
1961

⑫ H. H. Cranford
all 1956
1957
1958
1959
1960
1961

⑬ Min. L. W. Cranford
1956-
1957
1958
1959
1960
1961

"B"
56 ac.

"A"
63 ac.

⑭ L. L. Cranford
Pt. 1956-
1957
1958
1959
1960
1961

"C"
46 ac.

⑮ L. L. Cranford
Pt. 1956-
1957
1958
1959
1960
1961

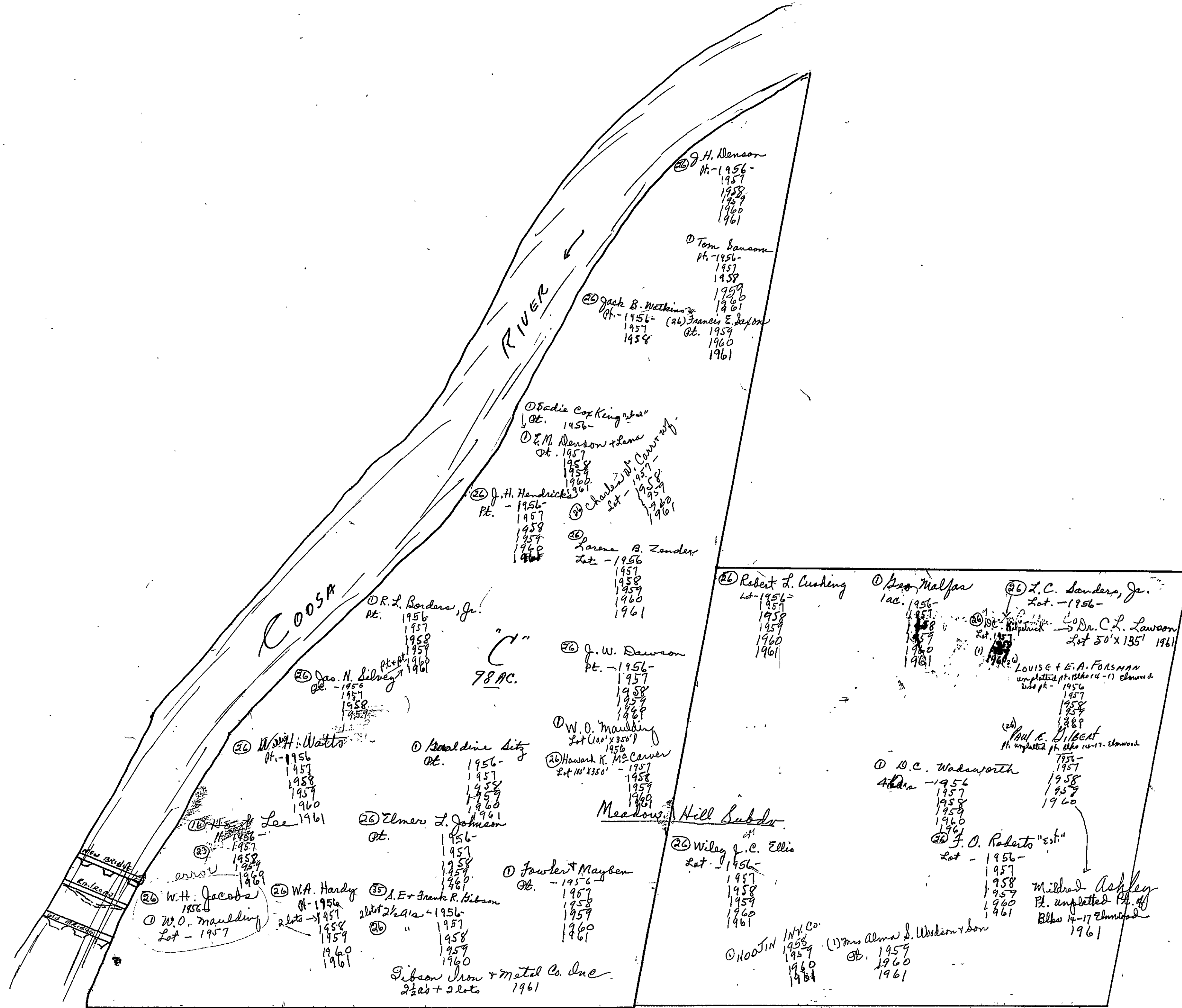
⑯ Min. L. W. Cranford
52 ac.
1956
1957
1958
1959
1960
1961

Goodyear Tire + Rubber Co.
1 1/2 South River Less pt. to Alabama Power Co.
64 ac.
1956
1957
1958
1959
1960
1961

(P.U.)
Alabama Power Co.
Pt. 1956
1957
1958
1959
1960
1961

48.30 ac.

SEC. 3, TP. 12S R6E.



SECTION 4

TOWNSHIP 12

RANGE 6

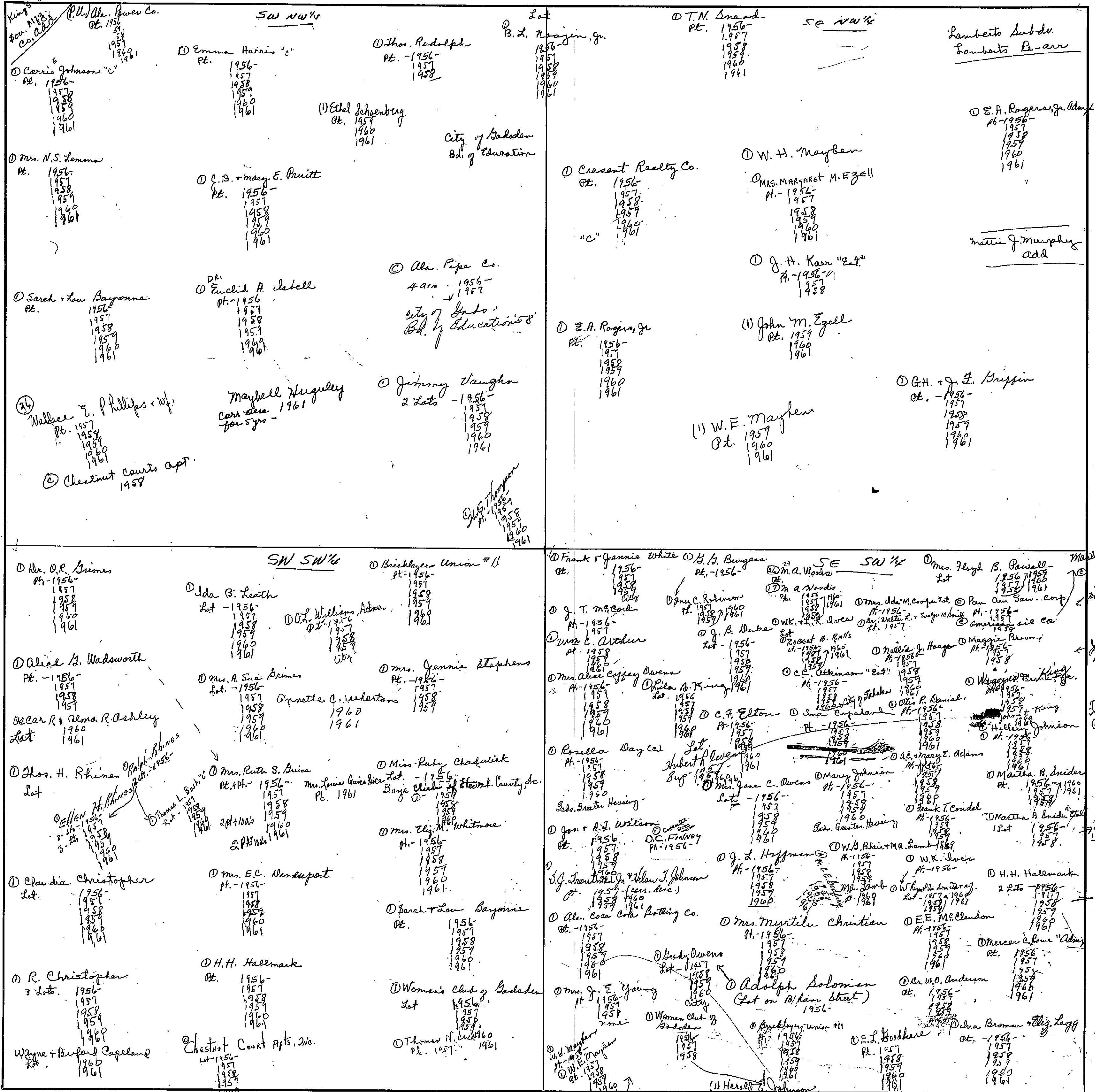
FORM 1—S.T.C.—ROBERTS & SON, BIRMINGHAM

<p>N. W. of N. W.</p> <p><u>Platted</u></p>	<p>N. E. of N. W.</p> <p><u>Platted</u></p> <p>© T. N. Sneed Pt. 1956- 1957 1958 1959 1960 1961</p> <p>© The Prudential Ins. Co. of America Pt. 1956- 1957 1958 1959 1960 1961</p>	<p>N. W. of N. E.</p> <p>© The Prudential Ins. Co. of America Pt. 1956- 1957 1958 1959 1960 1961</p> <p>© Mrs. Catharine B. Sewell "et al" Pt. 1956- 1957 1958 1959 1960 1961</p> <p>© United States Pr. & Co. 240s 1956- 1957 1958 1959 1960 1961</p> <p><u>Platted</u></p>	<p>N. E. of N. E.</p> <p>© J. C. Whitmore Pt. 1956- 1957 1958 1959 1960 1961</p> <p>© M. H. McCarty Pt. 1956- 1957 1958 1959 1960 1961</p> <p><u>Platted</u></p> <p>© United States Pr. & Co. 1956- 1957 1958 1959 1960 1961</p> <p>M. H. McCarty 6 ac. 1961</p>
<p>S. W. of N. W.</p> <p>SEE next sheets</p>	<p>S. E. of N. W.</p>	<p>S. W. of N. E.</p> <p>SEE next sheets</p>	<p>S. E. of N. E.</p>
<p>N. W. of S. W.</p> <p><u>Platted</u> "F. G. Lee's Home" Place Subd.</p> <p>© The Crescent Amusement Co. Pt. 1957 1958 1959 1960 1961</p> <p>© Vincenzo Pittigola Pt. 1956</p> <p>© Dr. Ralph W. Wilson Pt. 1957 1958 1959 1960 1961</p> <p>© R. B. Kyle, Jr. Pt. 1958 1959 1960 1961</p>	<p>N. E. of S. W.</p> <p>© Bonnie Nowlin Pt. 1956- 1957 1958 1959 1960 1961</p> <p>© Mrs. Belle Ballenger Pt. 1956- 1957 1958 1959 1960 1961</p> <p>© Mrs. L. H. Ferguson Pt. 1956- 1957 1958 1959 1960 1961</p> <p>© Charles J. O'Keefe Pt. 1957 1958 1959 1960 1961</p> <p><u>Platted</u></p>	<p>N. W. of S. E.</p> <p>© Mrs. Laura [unclear] Pt. 1959 1960 1961</p> <p>© Thomas N. Sneed</p> <p>© Mrs. Catharine B. Sewell "et al"</p>	<p>N. E. of S. E.</p> <p>SEE next sheets</p>
<p>S. W. of S. W.</p> <p>SEE next sheets</p>	<p>S. E. of S. W.</p> <p>© Mrs. Asaia Rhea Pt. 1956- 1957 1958 1959 1960 1961</p> <p>© Clifford Ackerson Pt. 1956- 1957 1958 1959 1960 1961</p> <p>© Janet Price Whorton Pt. 1956- 1957 1958 1959 1960 1961</p> <p>© A. P. Reich Hotel Co. Inc. Pt. 1961</p>	<p>S. W. of S. E.</p> <p>© Dr. Robert Aronson Pt. 1956- 1957 1958 1959 1960 1961</p> <p>© Mrs. Catharine B. Sewell "et al"</p> <p>© Dr. L. H. Ferguson Pt. 1956- 1957 1958 1959 1960 1961</p> <p>© Dr. J. C. Whitmore Pt. 1956- 1957 1958 1959 1960 1961</p> <p>© Dr. H. W. Roberts Pt. 1956- 1957 1958 1959 1960 1961</p> <p>© John A. Burns + Wf. Pt. 1956- 1957 1958 1959 1960 1961</p>	<p>S. E. of S. E.</p> <p>© H. W. Roberts Pt. 1956- 1957 1958 1959 1960 1961</p> <p>© John A. Burns + Wf. Pt. 1956- 1957 1958 1959 1960 1961</p>

Scale—1 inch=300 Ft.

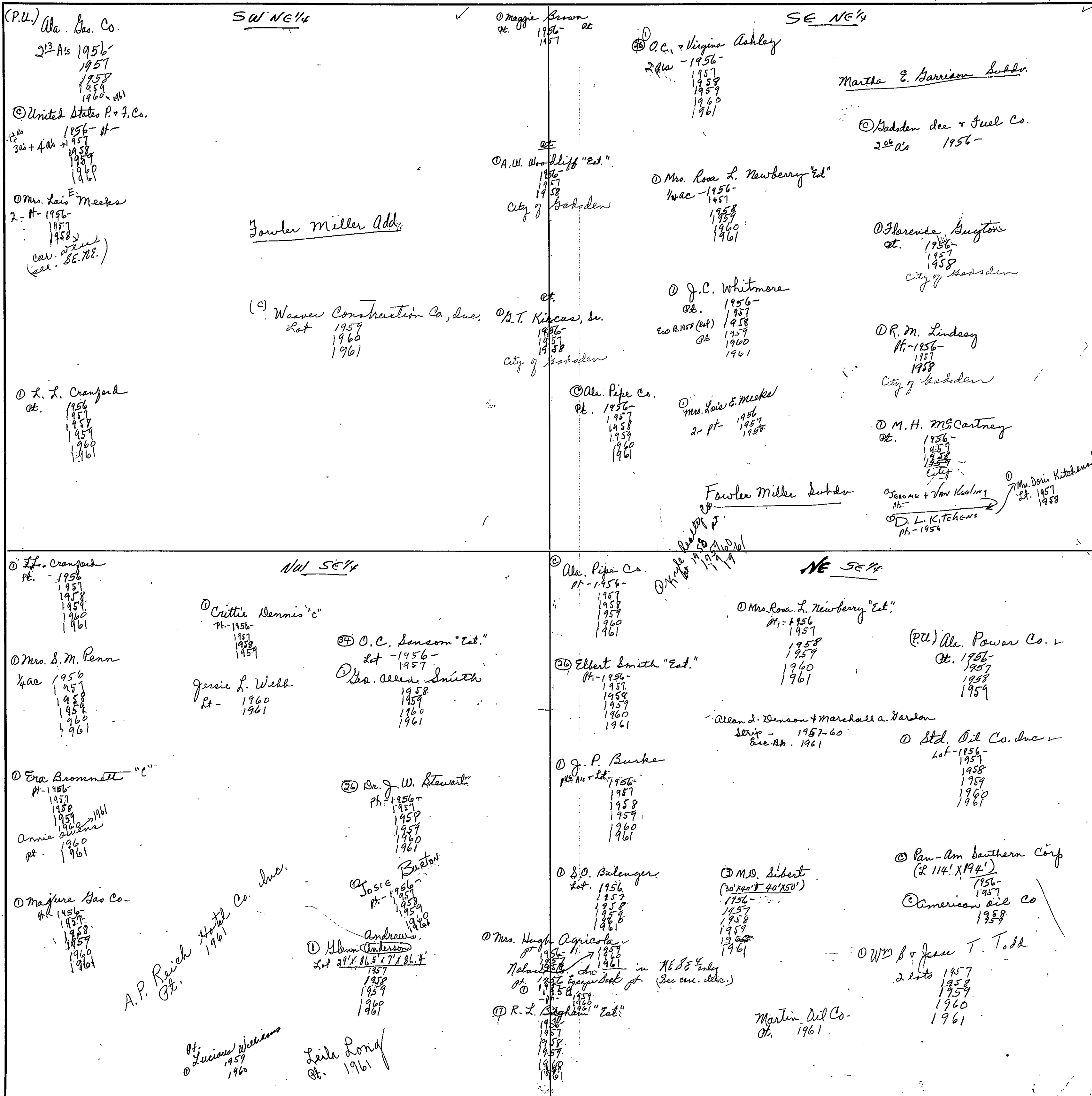
COUNTY _____

FORM 1-S.T.C. BYRON ROBERTS & SON, BIRMINGHAM



Scale - 1 inch = 300.00 Ft.

FOOT 1-S.T.C. 2700 ROBERTS & SON, BIRMINGHAM




Scale - 1 inch = 300.00 Ft.

COUNTY

FORM 1—S.T.C.—ROBERTS & SON, BIRMINGHAM

<p>N. W. of N. W.</p> <p>Platted</p> <p>29 Claude L. Manderson 1956-1961</p> <p>20 Rosa B. Myree "e" 1956-1961</p> <p>Etiowah Invest & Savings Bk. Subdr</p>	<p>N. E. of N. W.</p> <p>20 Mrs. Minnie D. Crossfield 2 ac 1956-1961</p> <p>2.85 ac</p> <p>20 Agriculture Fca. Co. 1956-1961</p> <p>20 Jerome - Van Keeling 1956-1961</p> <p>20 Nellie Henderson 1956-1961</p> <p>20 Johnnie Watts 1956-1961</p> <p>20 Coosa Land Co's 12th St. Add. 1956-1961</p> <p>20 Mrs. Mavis Burns Jabell 1961</p>	<p>N. W. of N. E.</p> <p>20 Agriculture Fca. Co. 1956-1961</p> <p>20 Jerome - Van Keeling 1956-1961</p> <p>20 Nellie Henderson 1956-1961</p> <p>20 Johnnie Watts 1956-1961</p> <p>20 Coosa Land Co's 12th St. Add. 1956-1961</p> <p>20 Mrs. Mavis Burns Jabell 1961</p>	<p>N. E. of N. E.</p> <p>20 Agriculture Fca. Co. 1956-1961</p> <p>20 Jerome - Van Keeling 1956-1961</p> <p>20 Nellie Henderson 1956-1961</p> <p>20 Johnnie Watts 1956-1961</p> <p>20 Coosa Land Co's 12th St. Add. 1956-1961</p> <p>20 Mrs. Mavis Burns Jabell 1961</p> <p>See next sheet</p>
<p>S. W. of N. W.</p> <p>20 Claude L. Manderson 1956-1961</p> <p>20 Williams Packing Co. 1956-1961</p> <p>20 Agriculture Fca. Co. 1956-1961</p>	<p>S. E. of N. W.</p> <p>Platted</p> <p>20 W. P. Pruitt 1956-1961</p> <p>20 A.W. & Geneva Jackson 1956-1961</p> <p>20 Clifford C. Reavis 1956-1961</p>	<p>S. W. of N. E.</p> <p>20 Mrs. Carmelia E. Lukins 1956-1961</p>	<p>S. E. of N. E.</p> <p>20 Mrs. Maudie W. Swin 1956-1961</p> <p>20 Vernon T. Roberts 1960</p> <p>20 King's Son Mfg. Co. Add. 1956-1961</p> <p>20 R. M. Fowler's Add. 1956-1961</p> <p>20 J. T. Higginbotham 1956-1961</p> <p>20 Mrs. Virginia Haddix 1956-1961</p>
<p>N. W. of S. W.</p> <p>20 Mrs. R. W. Clark 1956-1961</p> <p>20 Ruby Jo Clotfellow 1956-1961</p>	<p>N. E. of S. W.</p> <p>20 B. L. Noojin, Jr. 1956-1961</p> <p>20 Elliott Add #4 1956-1961</p> <p>20 Noojin & Noojin 1956-1961</p>	<p>N. W. of S. E.</p> <p>20 J. E. Prince 1956-1961</p> <p>20 Mrs. Sara F. Brown 1956-1961</p>	<p>N. E. of S. E.</p> <p>Platted</p>
<p>S. W. of S. W.</p> <p>20 Republic Steel Corp 1956-1961</p>	<p>S. E. of S. W.</p> <p>Platted</p> <p>20 (P.L.) Allen Gas Co. 1956-1961</p> <p>20 Forrest Cemetery 1956-1961</p>	<p>S. W. of S. E.</p> <p>20 W. A. Denial 1956-1961</p> <p>20 Ray K. Williams 1956-1961</p> <p>20 Guy R. Harrison 1956-1961</p>	<p>S. E. of S. E.</p> <p>Platted</p> <p>20 Doris S. Bice 1956-1961</p> <p>20 Norman L. Lee 1956-1961</p> <p>20 L. B. Glenn 1956-1961</p> <p>20 Freeman-Kennedy & Co. 1956-1961</p>

Scale—1 inch—300 Ft.



© Agricola Ice Co. 1956-
 © Kimmie Burton NE NE 1/4
 1959
 1961
 © C.A. Robertson + wife
 Pt. - 1956-
 1957
 1958
 1959
 1960
 1961
 © Margin Investment Co.
 Pt. - 1956-
 1957
 1958
 1959
 1960
 1961
 © E.A. Rogers, Jr. Adm.
 2 lots 1956-
 1958
 1960
 1961
 © Rosa B. Myree
 Div. Court - 1958
 1959
 1961
 © Alice H. Wadsworth
 Pt. 1956
 1957
 1959
 1961
 (1) W.C. Crawford
 Lot 1959
 1960
 1961
 © Mrs. A. L. Swin "Est"
 Pt. - 1956-
 1957
 1958
 1959
 1960
 1961
 © James Swain
 Pt. - 1956-
 1957
 1958
 1959
 1960
 1961
 © Mrs. A. L. Swin "Est"
 Pt. - 1956-
 1957
 1958
 1959
 1960
 1961
 © Berto Clayton
 Pt. - 1956-
 1957
 1958
 1959
 1960
 1961
 "R.M. Fowler's Add"
 Pt.
 "Tuscaloosa Court Add"
 Pt.
 © David Pointer
 Lot - 1956-
 1957
 1958
 1959
 1960
 1961
 © Frank Drain
 Pt. - 1956-
 1957
 1958
 1959
 1960
 1961
 © Elizabeth Butler + wife
 Lot 1957
 1958
 1959
 1960
 1961
 © Julia Lynch + wife
 Lot - 1956-
 1957
 1958
 1959
 1960
 1961
 © Morris Douthard + wife
 1960
 1961
 © Dock Drain
 Pt. 1956
 1957
 1958
 1959
 1960
 1961
 © E.A. Rogers, Jr. Adm for
 Mrs. B.H. Rogers "Est"
 2 lots 1956-
 1957
 1958
 1959
 1960
 1961
 © Arthur Cox "C"
 Pt. - 1956-
 1957
 1958
 1959
 1960
 1961
 (1) Leo Horne + wife
 Pt. 1959
 1960
 1961
 © Claudie Adams
 Lot 1956-
 1957
 1958
 1959
 1960
 1961
 (1) Lela N. Riley + wife
 Pt. 1957
 1958
 1960
 1961
 © H. L. Swin "Est"
 Pt. - 1956-
 1957
 1958
 (1) Mrs. Mauda M. Swin
 Pt. 1957
 1960
 Vernon T. Roberts
 Pt. 1960
 © Walter Lee Cook "C"
 2 lots - 1956-
 1957
 1958
 1959
 1960
 1961
 Frank N. Roberts
 Pt. 1961
 State #/W

696-109 -
 706-119 -
 697-487

SECTION

6

TOWNSHIP

12

RANGE

6

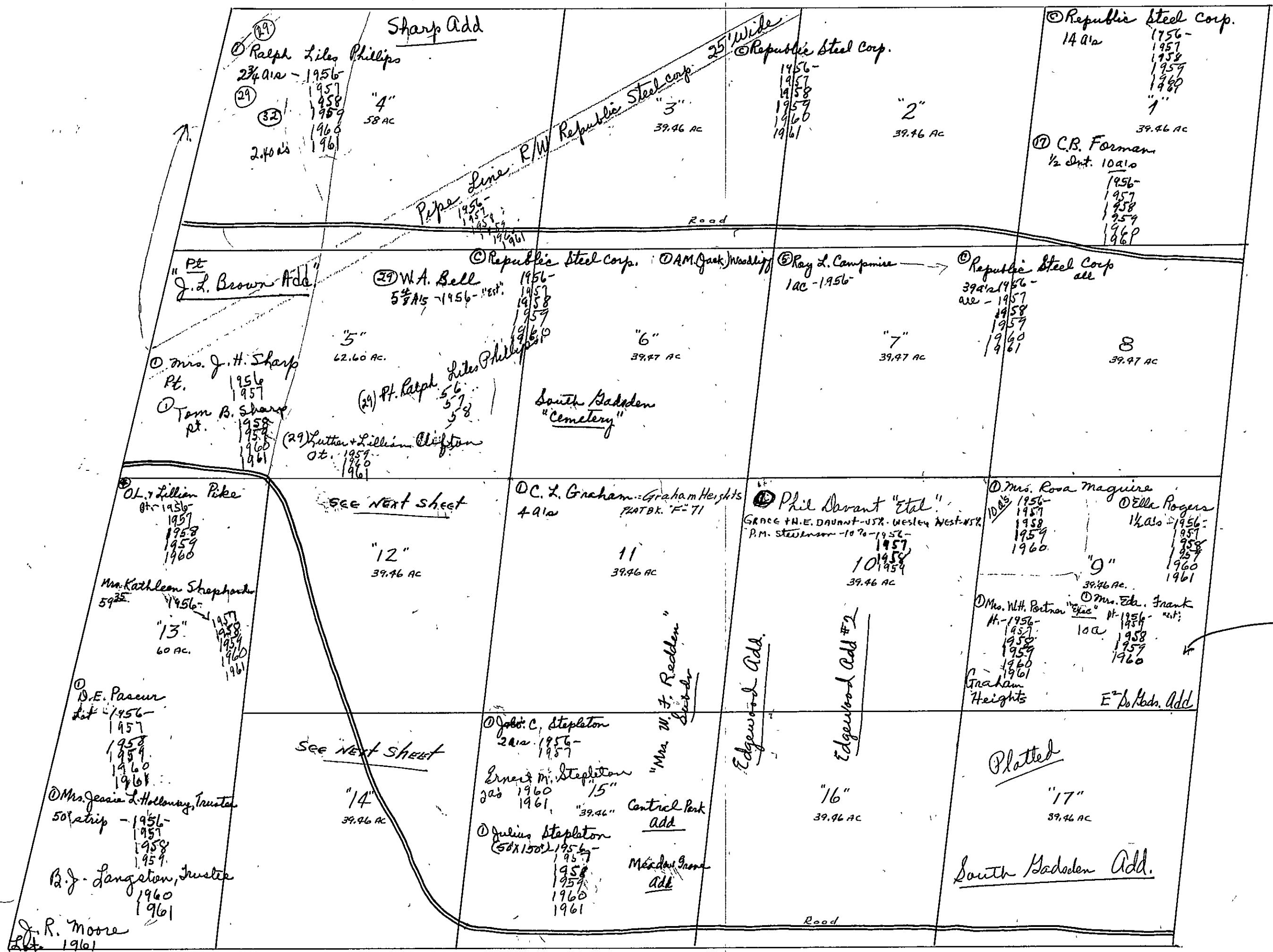
FORM 1—S.T.C.—ROBERTS & SON, BIRMINGHAM

<p>N. W. of N. W.</p> <p>© E. E. McElendon Pt. 1956- 1957 1958 1959 1960 1961</p> <p>4</p> <p>© Rita Theatre Pt. 1956- 1957 1958 1959 1960 1961</p>	<p>N. E. of N. W.</p> <p>30 a's © Cone Mills, Inc. 1956- 20 a's - 1957 1958 1959 1960 1961</p> <p>3</p>	<p>N. W. of N. E.</p> <p>2</p>	<p>N. E. of N. E.</p> <p>© Claude L. Manderson Pt. 1956- 1957 1958 1959 1960 1961</p> <p>1</p> <p>City of Hudson Pt.</p>
<p>S. W. of N. W.</p> <p>© Republic Steel Corp. Pt. 1956 1957 1958 1959 1960 1961</p> <p>5</p> <p>Platted</p>	<p>S. E. of N. W.</p> <p>6</p>	<p>S. W. of N. E.</p> <p>7</p> <p>Platted</p>	<p>S. E. of N. E.</p> <p>8</p>
<p>N. W. of S. W.</p> <p>© Republic Steel Corp. 40 a's 1956 1957 1958 1959 1960 1961</p> <p>12</p> <p>© Reconit Finance Corp. Pt. 1956 1957 1958 1959 1960</p>	<p>N. E. of S. W.</p> <p>© Republic Steel Corp. W 30 a's 1956- 1957 1958 1959 1960 1961</p> <p>11</p>	<p>N. W. of S. E.</p> <p>10</p> <p>Platted</p>	<p>N. E. of S. E.</p> <p>75 a's © Inascon Steel Corp. 1956</p> <p>9</p>
<p>S. W. of S. W.</p> <p>© Reconit Finance Corp. Pt. 1956- 1957 1958 1959 1960</p> <p>13</p>	<p>S. E. of S. W.</p> <p>© Republic Steel Corp. Pt. 1956- 1957 1958 1959 1960 1961</p> <p>14</p>	<p>S. W. of S. E.</p> <p>"Meadow Grove Subdiv"</p> <p>15</p>	<p>S. E. of S. E.</p> <p>© Republic Steel Corp. Pt. 1956- 1957 1958 1959 1960 1961</p> <p>16</p>

Scale—1 inch—300 Ft.

COUNTY

SEC. 7, TP. 12S, R. 6E.



C.C. Bledsoe
 18 1/2 ac
 1961

SECTION

7

TOWNSHIP

12

RANGE

6

FORM 1-S.T.C. STUBS ROBERTS & SON, BIRMINGHAM

① R.S. + Julia Williams
Pt. 1956-
1957
1958
1959
1960
1961

Ellis Add

① Roy K. Wright
Pt. 1956-
1957
1958
1959
1960
1961

12
37.46 AC.

① M.W. Copeland Sr
Pt. 1956
1957
1958
1959
1960
1961

① C.J. Parker
Pt. 1956-
1957
1958
1959
1960
1961

Grindle Add.

"Central Park"
Add

① Eston Wood
Pt. 1956
1957
1958
1959
1960
1961

19
37.44 AC.

① Wm Wood
2A's 1956-
1957
Pt 1958
Pt. 1959
1960
1961

(1) Edna Wood Garrard
2A (68' X 150') 1959
1960
1961

②9 Dewey Henton
Pt. 1956
1957
1958
1959
1960
1961

(1) Paul E. Wood
2A (80' X 150') 1959
1960
1961

Scale—1 inch = 300.00 Ft.

COUNTY _____

SECTION

8

TOWNSHIP

12

RANGE

6

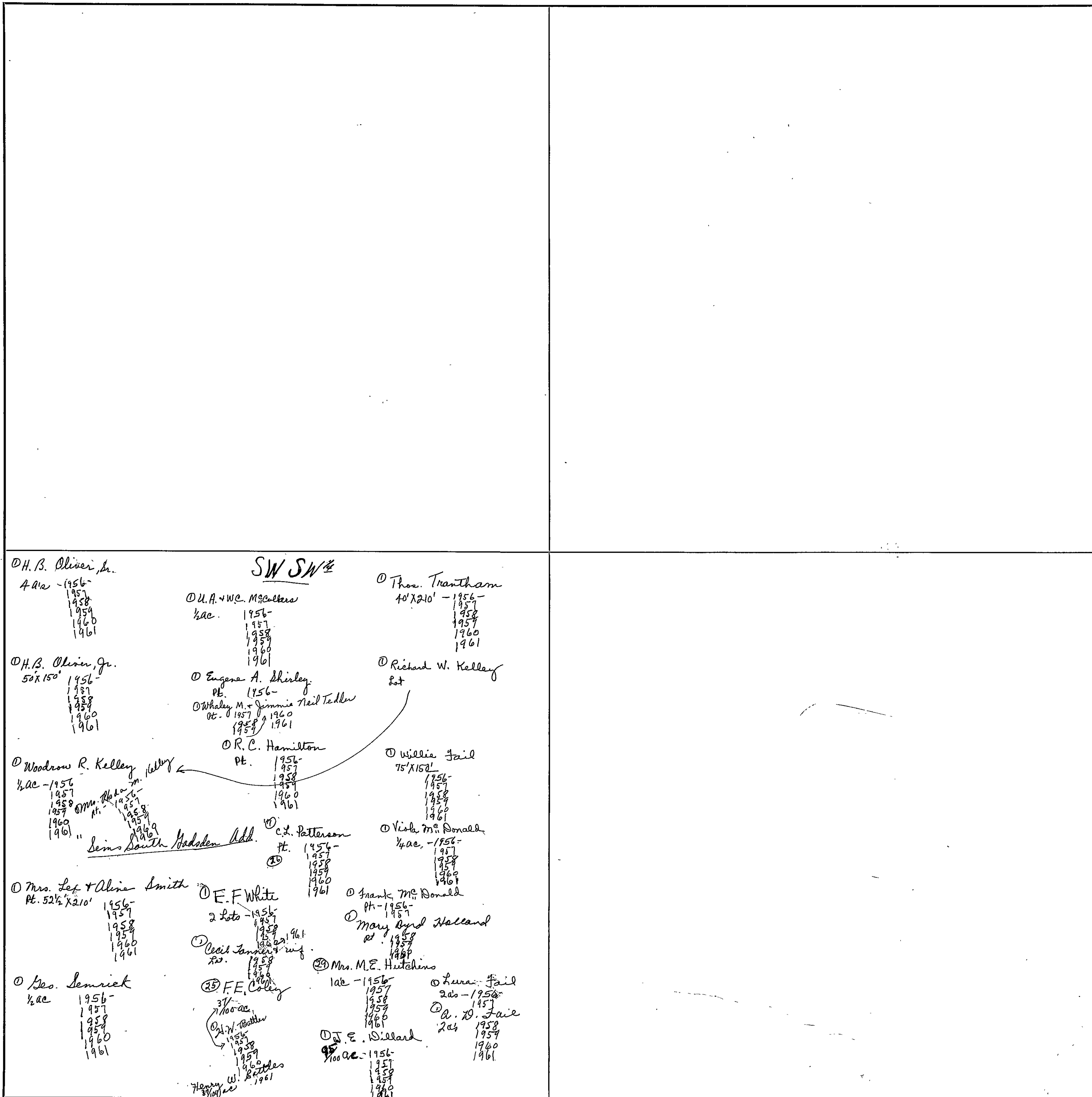
FORM 1—S.T.C.—JOHNSON & SON, BIRMINGHAM

<p>N. W. of N. W.</p> <p>© Republic Steel Corp.</p> <p>1956 1957 1958 1959 1960 1961</p>	<p>N. E. of N. W.</p> <p>© Mrs. Cornelia E. Lukens 24a12</p> <p>1956 1957 1958 1959 1960 1961</p> <p>© Leroy Johnson 1ac.</p> <p>1956 1957 1958 1959 1960 1961</p> <p>Rose 1956 1957 1958 1959 1960 1961</p> <p>Mount + Odessa Rd. 1960 1961</p>	<p>N. W. of N. E.</p> <p>© R.H. Johnson Pt. - 1956 1957 1958 1959 1960 1961</p> <p>E.L. Roberts Re-arr Pt. Woodburn Add.</p> <p>(1) Leon Gray Pt. 1958 1959</p> <p>Chas. B. Weatherly Jr. 1960 1961</p> <p>© C.O. Tommie St. 1956 1957 1958 1959</p> <p>Platted</p> <p>Frank Williams Subd.</p> <p>H.T. + Ada Williams Lot - 1956 1957 1958 1959 1960 1961</p> <p>Sup. 1956 Joseph Williams St. 1956 1957 1958 1959 1960 1961</p> <p>Fred D. Kemer 1961</p> <p>Jigle Reid St. 1961</p>	<p>N. E. of N. E.</p> <p>© Ardren Rental Serv. Co. Pt. - 1956 1957 1958 1959 1960 1961</p> <p>© Juanita + P.M. Montea Pt. - 1956 1957 1958 1959 1960 1961</p> <p>Leitz Co. 10th St. Add.</p> <p>© Mrs. Ruth Lister Pt. - 1956-1960 1957 1958 1959 1960 1961</p> <p>© Mrs. Effie S. Reed Pt. 1956 1957 1958 1959 1960 1961</p> <p>© Sarah Lee Bayonne Pt. 1958 1959 1960 1961</p> <p>© Gwin + Court Subd.</p> <p>© Gwin - Wright Plat.</p> <p>Allen Add. 1959 Eas. book Bayonne St. 1958</p> <p>© Og + Alina Pt. 1956 1957 1958 1959 1960 1961</p> <p>1957 Eas. Book Sally W. Rogers Lot - 50x150 1958 1959 1960 1961</p>
<p>S. W. of N. W.</p> <p>© Republic Steel Corp.</p> <p>1956 1957 1958 1959 1960 1961</p>	<p>S. E. of N. W.</p> <p>© Republic Steel Corp. Pt.</p> <p>1956 1957 1958 1959 1960 1961</p> <p>© R.E. Rutledge 5a12 4 1/2 No.</p> <p>1956 1957 1958 1959 1960 1961</p> <p>© Frank A. Mitchell Pt. 1956 1957 1958 1959 1960 1961</p> <p>Jus + Lois Maxwell St. 1960 1961</p>	<p>S. W. of N. E.</p> <p>© Tom I. Cook Pt. 1956 1957 1958 1959 1960 1961</p> <p>Wright's Add.</p> <p>© Robert, James, + Helen Wright 3a12</p> <p>© Mrs. Mollie Sharp St. - 1956 1957 1958 1959 1960 1961</p> <p>© Reconit Inc. Corp. Pt. 1956 1957 1958 1959 1960 1961</p> <p>© Frank A. Mitchell Pt. 1956 1957 1958 1959 1960 1961</p> <p>Rep. Steel Corp.</p>	<p>S. E. of N. E.</p> <p>© Algeri Edwin 310 A. - 1956 1957 1958 1959 1960 1961</p> <p>© James M. Mathews Pt. 1956 1957 1958 1959 1960 1961</p> <p>© Rose Ella Buffington 152 A's - 1956 1957 1958 1959 1960 1961</p> <p>© M. B. Parsons Pt. 1956 1957 1958 1959 1960 1961</p>
<p>N. W. of S. W.</p> <p>Platted</p>	<p>N. E. of S. W.</p> <p>© Republic Steel Corp. 5a12</p> <p>1956 1957 1958 1959 1960 1961</p> <p>© Almon Green 5th 150' - 1956 1957 1958 1959 1960 1961</p> <p>© Rose Yopp see next sheet</p>	<p>N. W. of S. E.</p> <p>© R.E. Rutledge 33rd No. - 1956 1957 1958 1959 1960 1961</p> <p>© John W. Armstrong Pt. SW Creek 1956 1957 1958 1959 1960 1961</p>	<p>N. E. of S. E.</p> <p>© C.F. Sneed Jr. + E.W. Buffington 392 32nd</p> <p>1956 1957 1958 1959 1960 1961</p> <p>"Re-arr of Sts. 1+2 & 3" Ellist Add. #2</p>
<p>S. W. of S. W.</p> <p>SEE NEXT SHEET</p>	<p>S. E. of S. W.</p> <p>Platted</p>	<p>S. W. of S. E.</p> <p>© Bau, Nat'l Gas Co. 12ac. 1956 1957 1958 1959 1960 1961</p> <p>© E.F. White Pt. 1956 1957 1958 1959 1960 1961</p> <p>© T.E. Dupree 23rd No. - 1956 1957 1958 1959 1960 1961</p> <p>© C.T. Allison 23rd No. - 1957 1958 1959 1960 1961</p> <p>© Donald W. Owens Pt. 1961</p> <p>"W. E. Owens 1st Add." 57</p> <p>"Ethel Cross Miller Subd." 57</p> <p>"M.C. Dowell Subd." 57</p> <p>© W.E. Owens Pt. 1961</p> <p>© James Carlton Owens Pt. 1961</p>	<p>S. E. of S. E.</p> <p>© W.L. Crider 25th No. - 1956 1957 1958 1959 1960 1961</p> <p>© Thos. N. Sneed 16ac 1956 1957 1958 1959 1960 1961</p> <p>© W.H. McWhorter 5 1957 1958 1959 1960 1961</p>

Scale—1 inch—300 Ft.

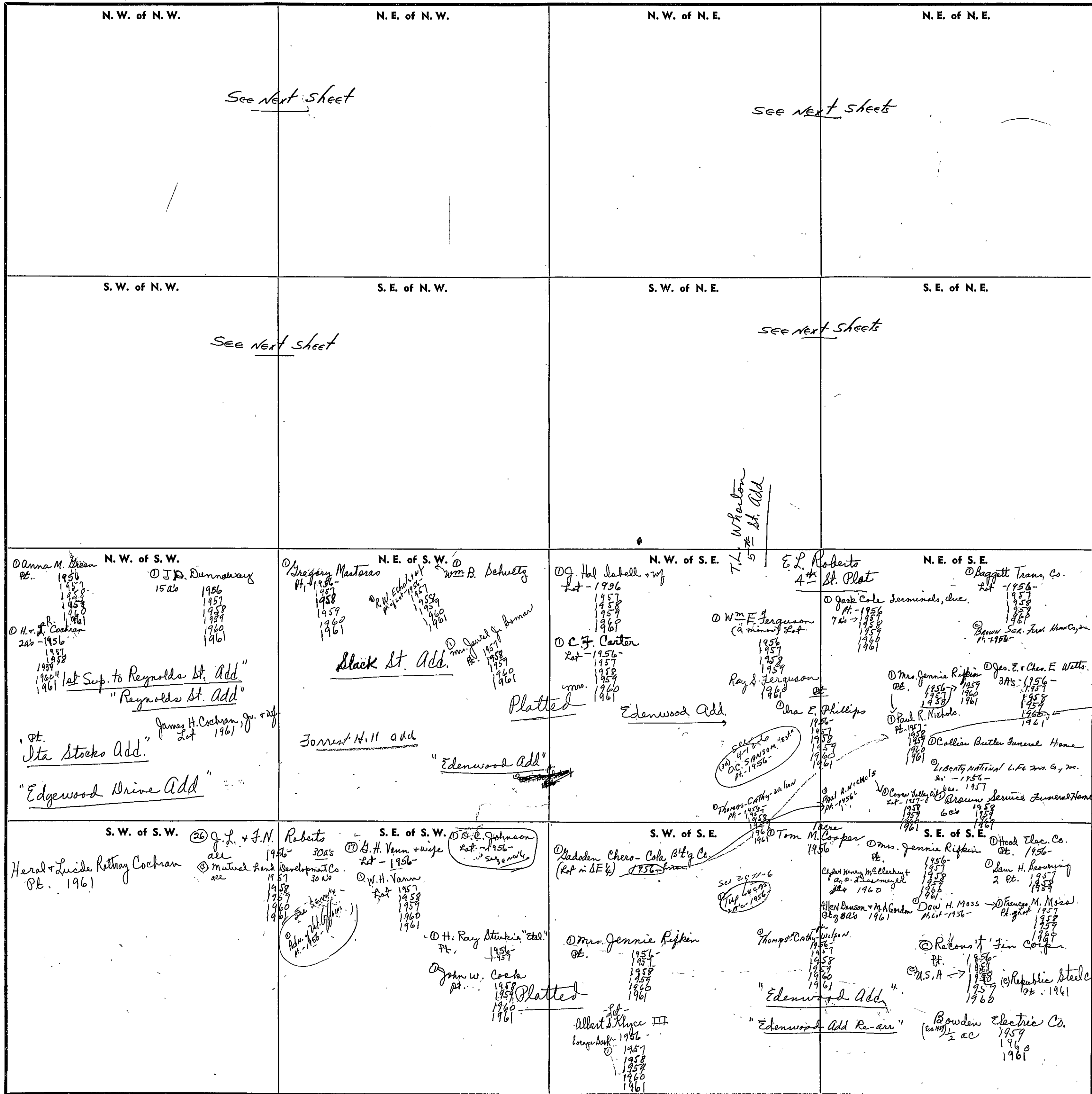
Owens 2nd Add (G-145)

COUNTY



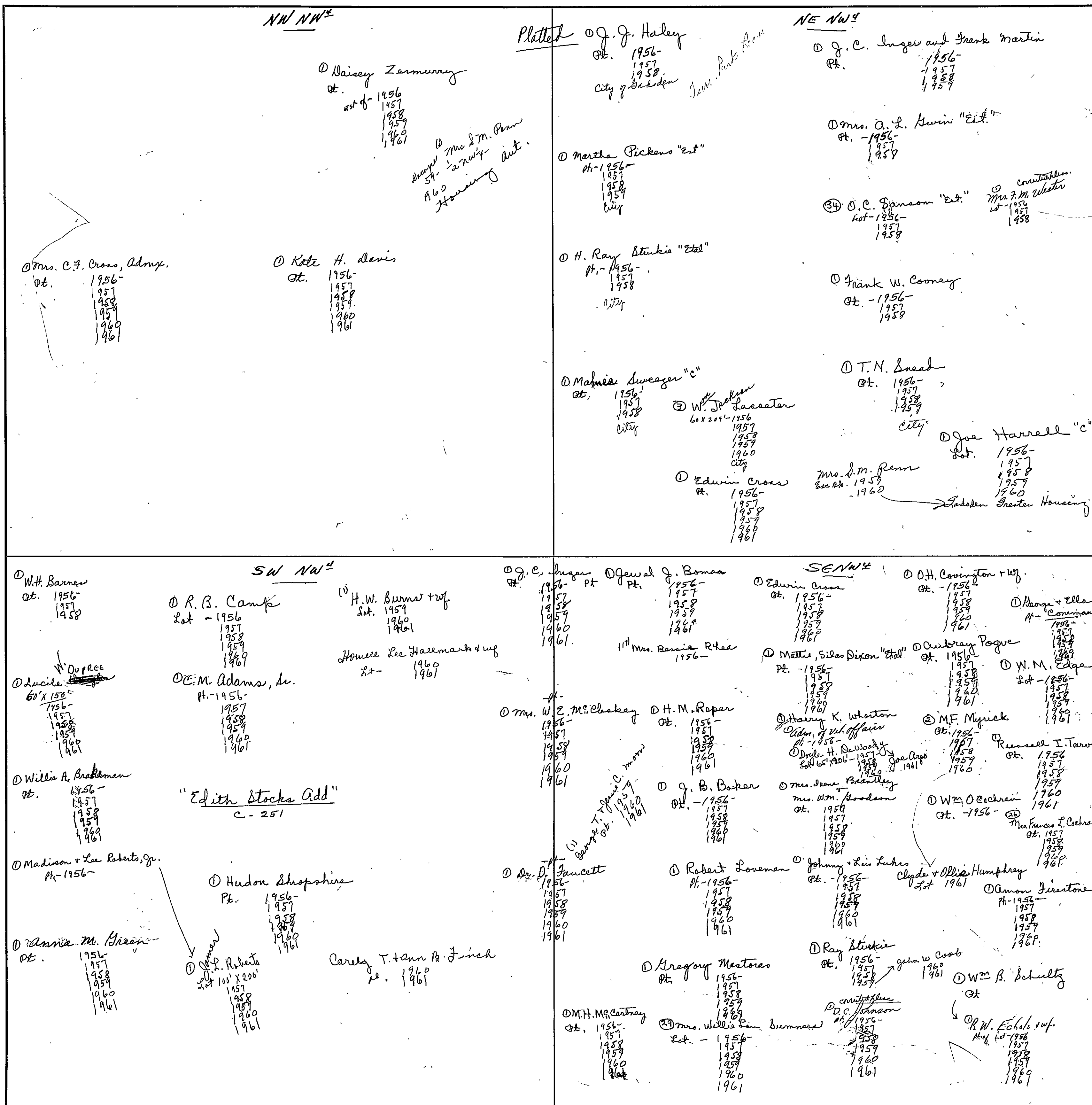
Scale—1 inch = 300.00 Ft.

FORM 1—S.T.C.—ROBERTS & SON, BIRMINGHAM



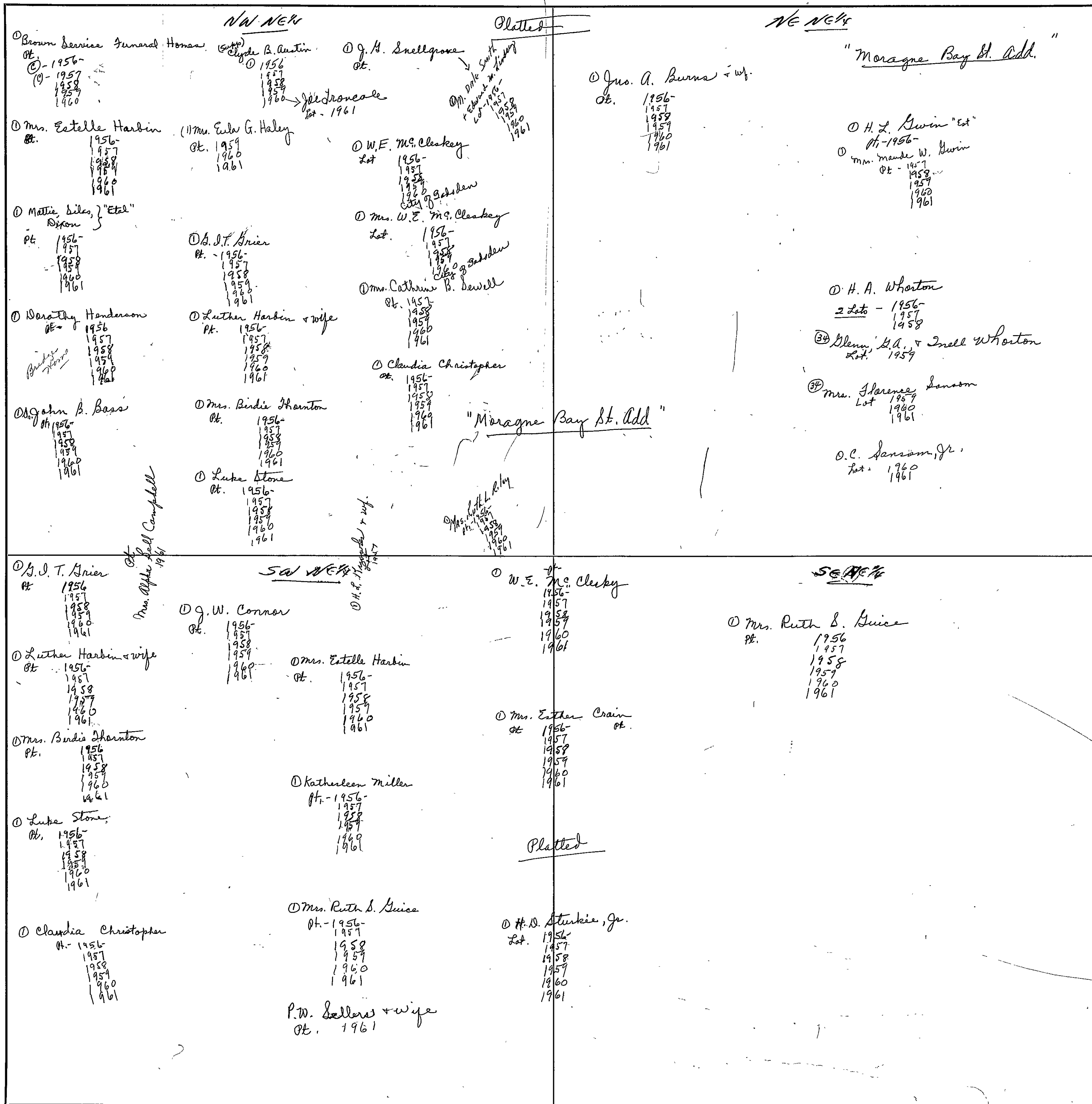
Scale—1 inch=300 Ft.

FOOT 1-S.T.C. 27205 ROBERTS & SON, BIRMINGHAM



Scale-1 inch = 300.00 Ft.

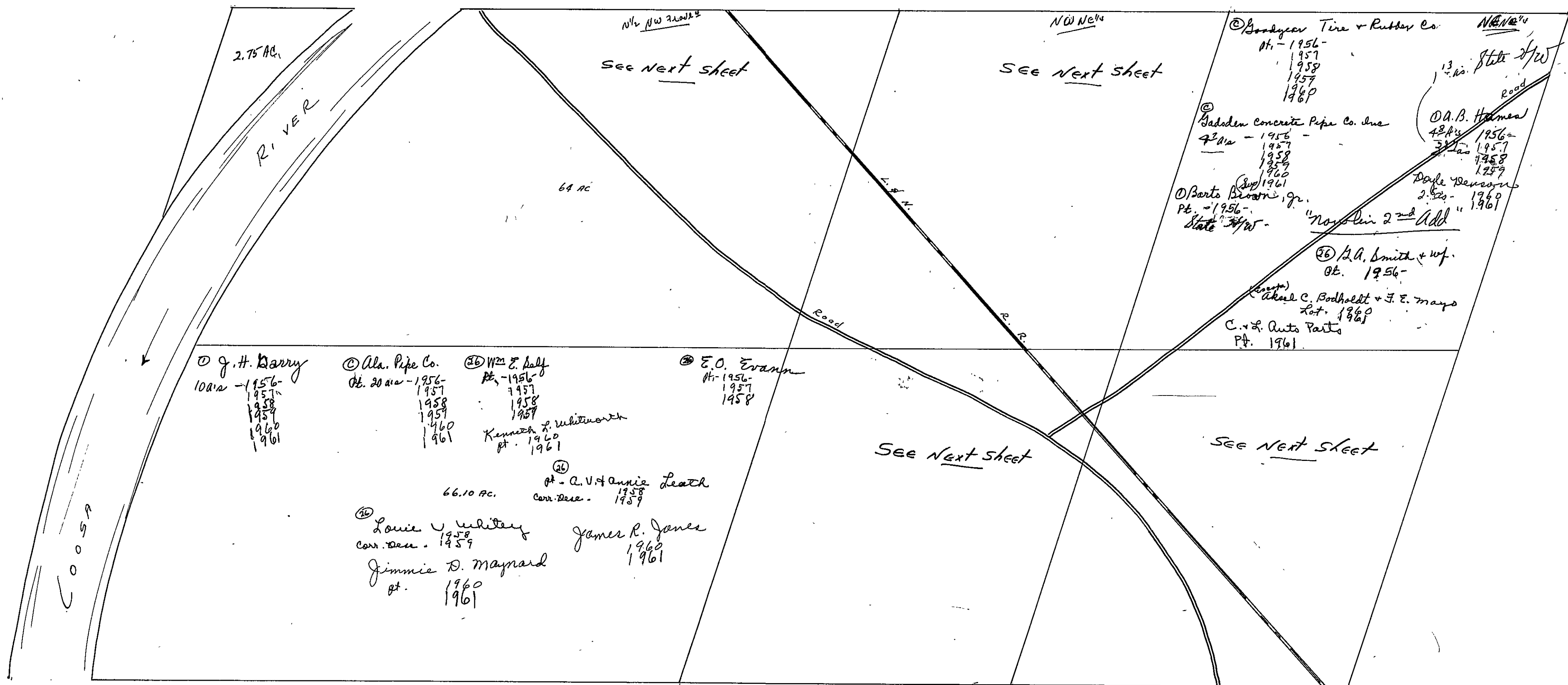
Form 1-S.T.C. 67305 ROBERTS & SON, BIRMINGHAM



Scale-1 inch = 300.00 Ft.

COUNTY

N¹/₂
 SEC. 10, TP. 12S, R. 6E.



NOTE: See Next Page for S. Half of Sec 10-12-6

Form I-S.T.C. 8708 ROBERTS & SON, BIRMINGHAM

NW NE 1/4

① Julia Hood
1/2 int. Pt. 1956

② C.W. Harbrough
Pt. 1957
1958
1959
1960
1961

Pieron Chevrolet Inc
Pt. 1960
1961

②6 Betty L. Mooney
Lot. 1956-
1957
1958
1959
1960
1961

②6 Louis E. Johnson
Lot 1956-
1957
1958
1959
1960
1961

① Nojin Investment Co.
1 ac less R/W to Pt. H.W.
1957
1958
1959

②6 Ruby Ancona
Pt. 1958

① Mrs. Alma S. Workson + Son
Pt. 1959
1960
1961

① J.L. Herring "Est"
1/2 int Pt.

① C.D. Lanerty "Est"
Pt.

②6 Mrs. Bessie Jones
Pt.

① A.L. + Billie Dickson
Pt. 1956
1957
1958
1959
1960
1961

②6 J.R. + Ollie Phillips
Pt. 1956-
1957
1958
1959
1960
1961

① J.F. King
Pt. 1956

① Gen. Dev. Co.
Pt. 1956

① D.D. + Bessie Brown
Pt. 1956

① Joe A. Logan Add
① Joe A. Logan 1st Add

SE NE 1/4

②6 Ala. Power Co.
Pt. 1956
1957
1958
1959
1960
1961

②6 Nathan W. Johnson
Lot 1956-
1957
1958
1959
1960
1961

②6 T.F. Smith "Est"
Pt. 1956-
1957
1958
1959
1960
1961

②6 Errest Dean Hudson
Lot 1956-
1957
1958
1959
1960
1961

②6 J.B. Welch (26) J.C. CRUMP + W.
Pt. 1956-
1957
1958
1959
1960
1961

②6 Walter A. Williams
Pt. 1956-
1957
1958
1959
1960
1961

②6 Best Moss
und 1/2 int Pt.
1956-
1957
1958
1959
1960
1961

②6 Judson W. Duncasford
1/4 ac. 1956-
1957
1958
1959
1960
1961

②6 W.B. Leach (Mrs) mander w. Hwin.
Pt. 1956-
1957
1958
1959
1960
1961

②6 Wyatt Edwards
Lot 1956-
1957
1958
1959
1960
1961

②6 R.B. Robertson
Pt. 1956-
1957
1958
1959
1960
1961

②6 Nerton L. Blevens
Lot 1956-
1957
1958
1959
1960
1961

②6 Mrs. I.R. Hill
und 1/2 int Pt.
1956-
1957
1958
1959
1960
1961

②6 J.P. Carter
Pt. 1956-
1957
1958
1959
1960
1961

②6 Mrs. B. Weiss
Lot 1956-
1957
1958
1959
1960
1961

②6 Jommie W. Vinson
2- Pt. 1959
1960
1961

②6 O.T. Gisson
Pt. 1956-
1957
1958

②6 "Shoreland Estates"
"Lander Robinson - Vinson Add"
c. 56

②6 "Joe E. Logan Add"
"Joe E. Logan 1st Add"

SW NE 1/4

① Joyce R. Parker
Pt. 1956
1957
1958
1959
1960
1961

②6 Mrs. Ruth Berry
Pt.

① Emmitt Waters
Pt. 1956-
1957
1958
1959
1960
1961

① Julia R. Hood
Pt. 1956-
1957
1958
1959
1960
1961

① J.L. Herring "Est"
1/2 int Pt. 1956-
1961

① Glenn Andrews
Lot 1956-
1957
1958
1959
1960
1961

① E.M. Benson
Lot 1956-
1957
1958
1959
1960
1961

① L.J. Franklin "Mrs."
Pt.

②6 L.L. Coffield
Lot + Pt. 1956-
1957
1958
1959
1960
1961

②6 B+C. Seie Co.
Pt. 1956-
1957
1958
1959
1960
1961

① Luther W. Coggins, Jr.
Pt.

②6 H.N. + Kenora Lyda
Pt. 1956-
1957
1958
1959
1960
1961

②6 J.D. Johns
Pt. 1956-
1957
1958
1959
1960
1961

① J.F. King
Pt. 1956

① Gen. Dev. Co.
Pt. 1956

① H.N. + Kenora Lyda
Pt. 1956-
1957
1958
1959
1960
1961

SE NE 1/4

②6 T.F. Smith "Est"
Pt. 1956-
1957
1958
1959
1960
1961

②6 J.B. Welch (26) J.C. CRUMP + W.
Pt. 1956-
1957
1958
1959
1960
1961

②6 W.B. Leach (Mrs) mander w. Hwin.
Pt. 1956-
1957
1958
1959
1960
1961

②6 Wyatt Edwards
Lot 1956-
1957
1958
1959
1960
1961

②6 R.B. Robertson
Pt. 1956-
1957
1958
1959
1960
1961

②6 Nerton L. Blevens
Lot 1956-
1957
1958
1959
1960
1961

②6 Mrs. I.R. Hill
und 1/2 int Pt.
1956-
1957
1958
1959
1960
1961

②6 J.P. Carter
Pt. 1956-
1957
1958
1959
1960
1961

②6 Mrs. B. Weiss
Lot 1956-
1957
1958
1959
1960
1961

②6 Jommie W. Vinson
2- Pt. 1959
1960
1961

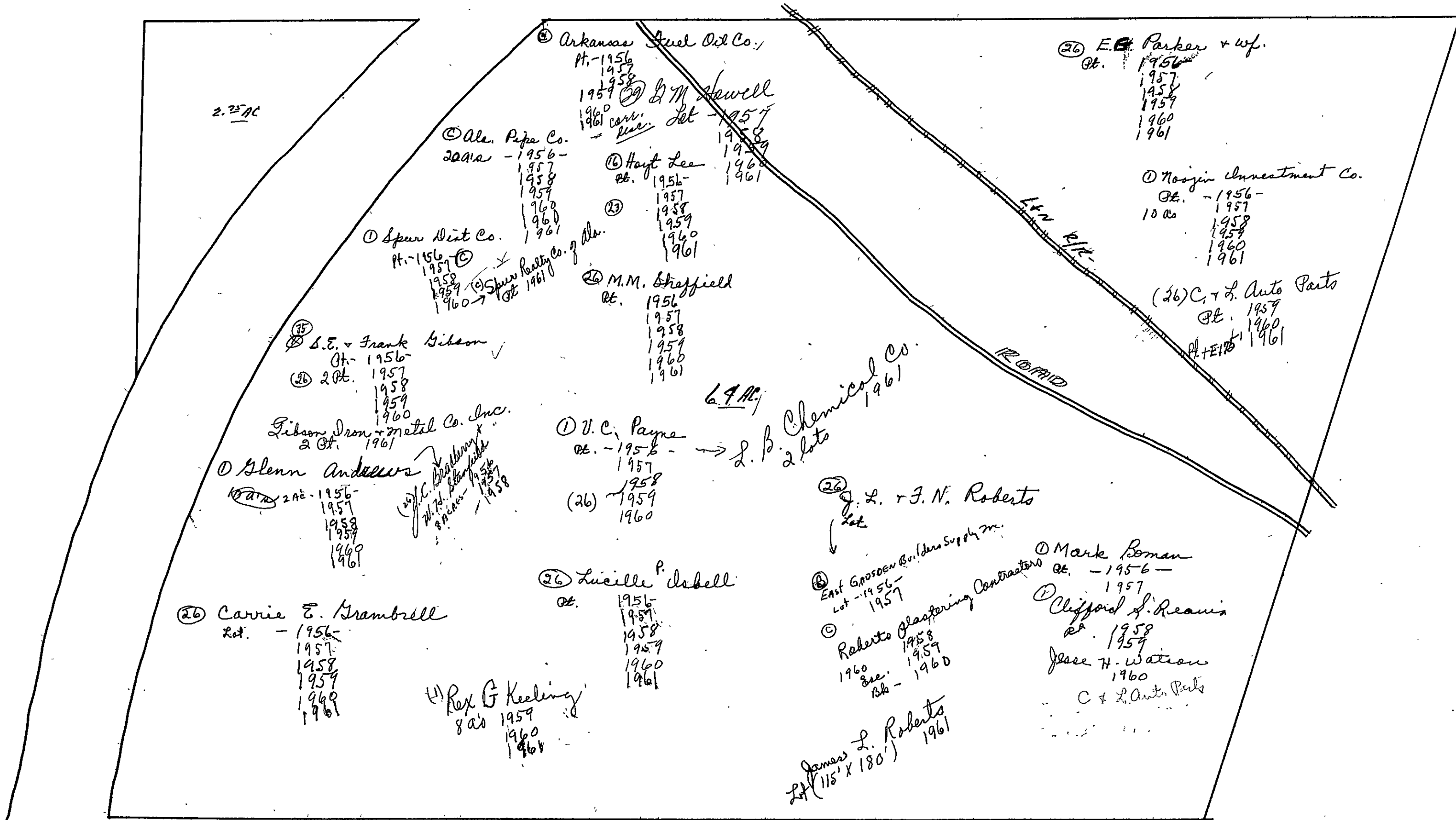
②6 O.T. Gisson
Pt. 1956-
1957
1958


②6 "Shoreland Estates"
"Lander Robinson - Vinson Add"
c. 56

②6 "Joe E. Logan Add"
"Joe E. Logan 1st Add"

Scale - 1 inch = 300.00 Ft.

SEC. 10, TP. 12S, R. 6E
-NW 1/4-





NE SE 1/4

© Peds. Inc + Fuel Co. 1956-
 © Mrs. M.D. Mgr. Elmer "Est."
 © Harry B. Brock, Jr. Pt. 1956-1957-1958-1959-1960

© O.T. Benson Pt. 1956-1957-1958-1959-1960-1961
 © J. E. Ailes + Wt "W E Patterson Add" Pt. 1956-1957-1958-1959-1960-1961

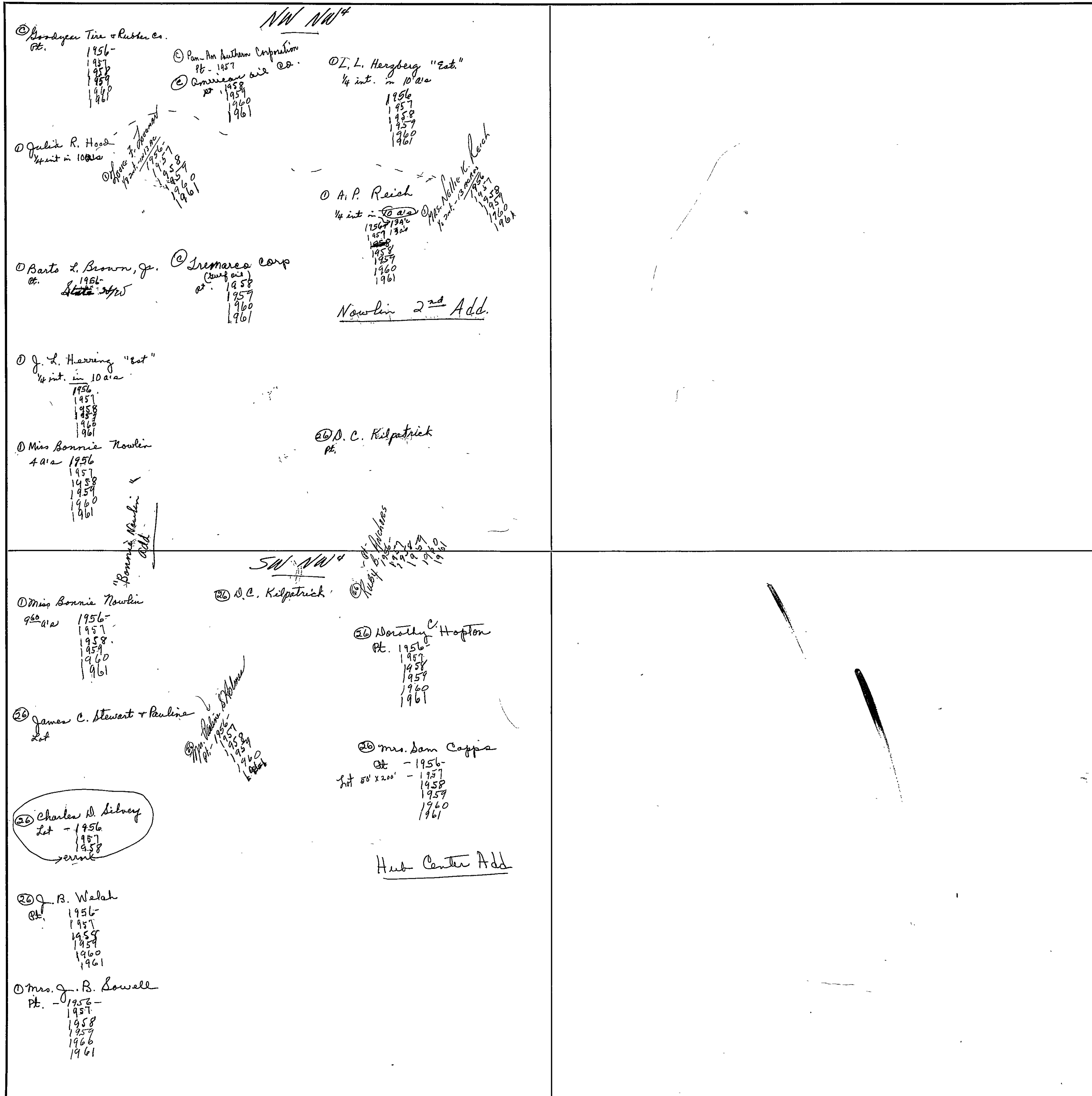
© Jas. D. Martin Pt. 1956-1957-1958-1959-1960-1961
 © O. L. Rudd H-1956-1957-1958-1959-1960-1961
 Bowman Transportation Inc. Pt. 1961

© Min Helen Christian "Est" Pt. 1956-1957-1958-1959-1960-1961
 © Roy Dodge Lot 1956-1957-1958-1959-1960-1961
 © Lawrence Clay Lot 1956-1957-1958-1959-1960-1961
 David M. + Myra M Brown Lot 60' X 103' 1961

© H. B. Holloway, Jr. Lot 1956-1957-1958-1959-1960-1961
 © Nannie Anderson Part 1956-1957-1958-1959-1960-1961
 © Char. Martin Lot 1956-1957-1958-1959-1960-1961

© Arthur J. Watford Lot 1956-1957-1958-1959-1960-1961
 Wright Thiede, Inc. Lot 1956-1957-1958-1959-1960-1961
 (assessment for gm. 1954 + 1955 also in 1956 corp. binder)
 © Dr. R. D. Clark Lot 1957-1958-1959 East Mable Park 1961
 Ruth Able, Dresskill Pt. 1960-1961
 Thomas E. ORR Pt. 1961

FORM 1-S.T.C. BYRON ROBERTS & SON, BIRMINGHAM



① Goodge Tire & Rubber Co.
Pt. 1956-
1957
1958
1959
1960
1961

② Pan-Am Aviation Corporation
Pt. 1957
③ American Oil Co.
Pt. 1958
1959
1960
1961

④ L. L. Hergberg "Est."
1/4 int. in 10 a/c
1956
1957
1958
1959
1960
1961

⑤ J. L. Herring
1/4 int. in 10 a/c
1956
1957
1958
1959
1960
1961

⑥ A. P. Reich
1/4 int. in 10 a/c
1956
1957
1958
1959
1960
1961

⑦ Barts L. Brown, Jr.
Pt. 1961

⑧ Tremarco Corp
Pt. 1958
1959
1960
1961

Nowlin 2nd Add.

⑨ J. L. Herring "Est."
1/4 int. in 10 a/c
1956
1957
1958
1959
1960
1961

⑩ D. C. Kilpatrick
Pt.

⑪ Miss Bonnie Nowlin
4 a/c 1956
1957
1958
1959
1960
1961

⑫ Miss Bonnie Nowlin
960 a/c 1956-
1957
1958
1959
1960
1961

⑬ D. C. Kilpatrick

⑭ Dorothy C. Hopton
Pt. 1956-
1957
1958
1959
1960
1961

⑮ James C. Stewart & Pauline
Lot

⑯ Mrs. Sam Capps
Pt. - 1956-
1957
1958
1959
1960
1961

⑰ Charles D. Silvey
Lot - 1956
1957
1958

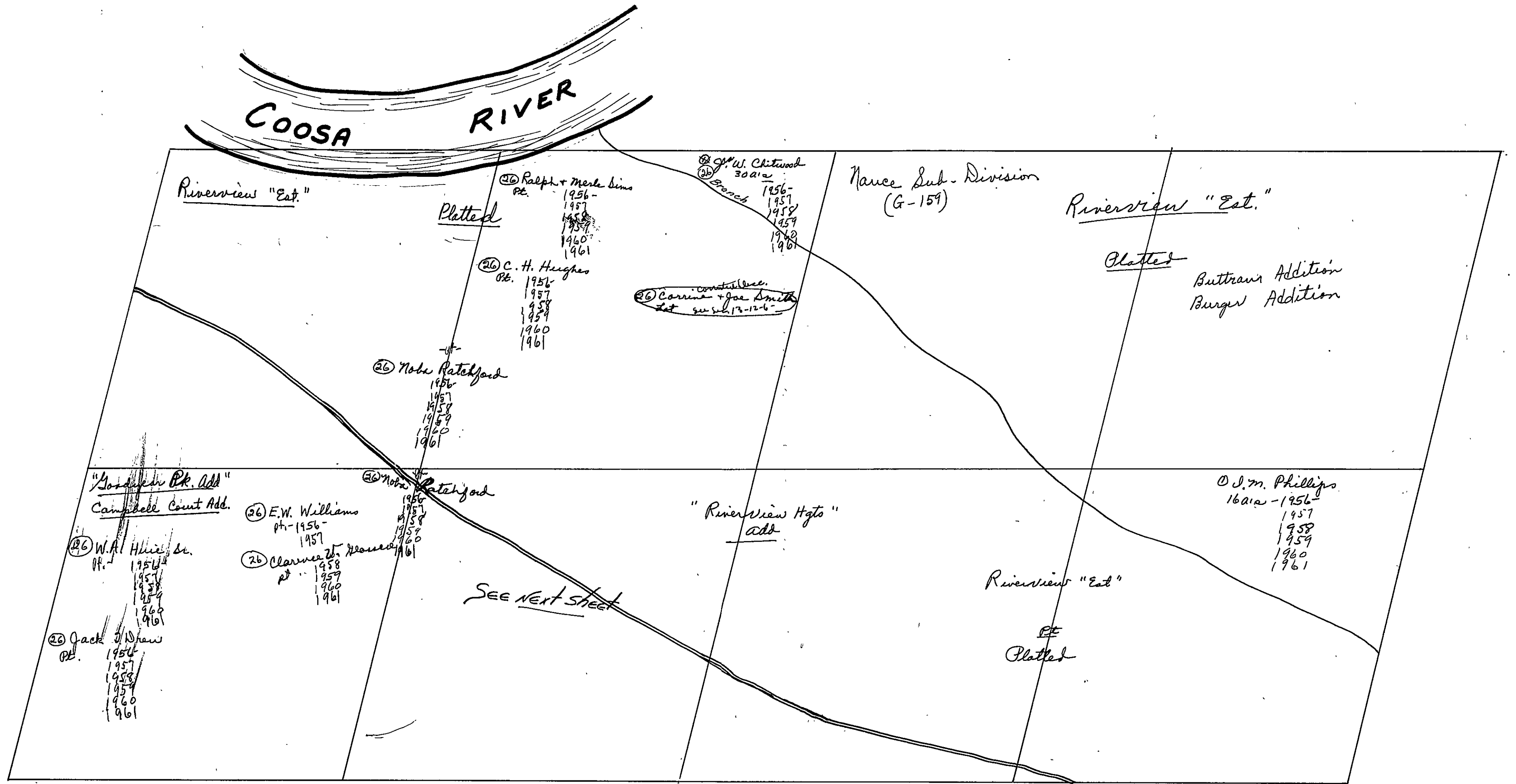
Hub Center Add.

⑱ J. B. Welch
Pt. 1956-
1957
1958
1959
1960
1961

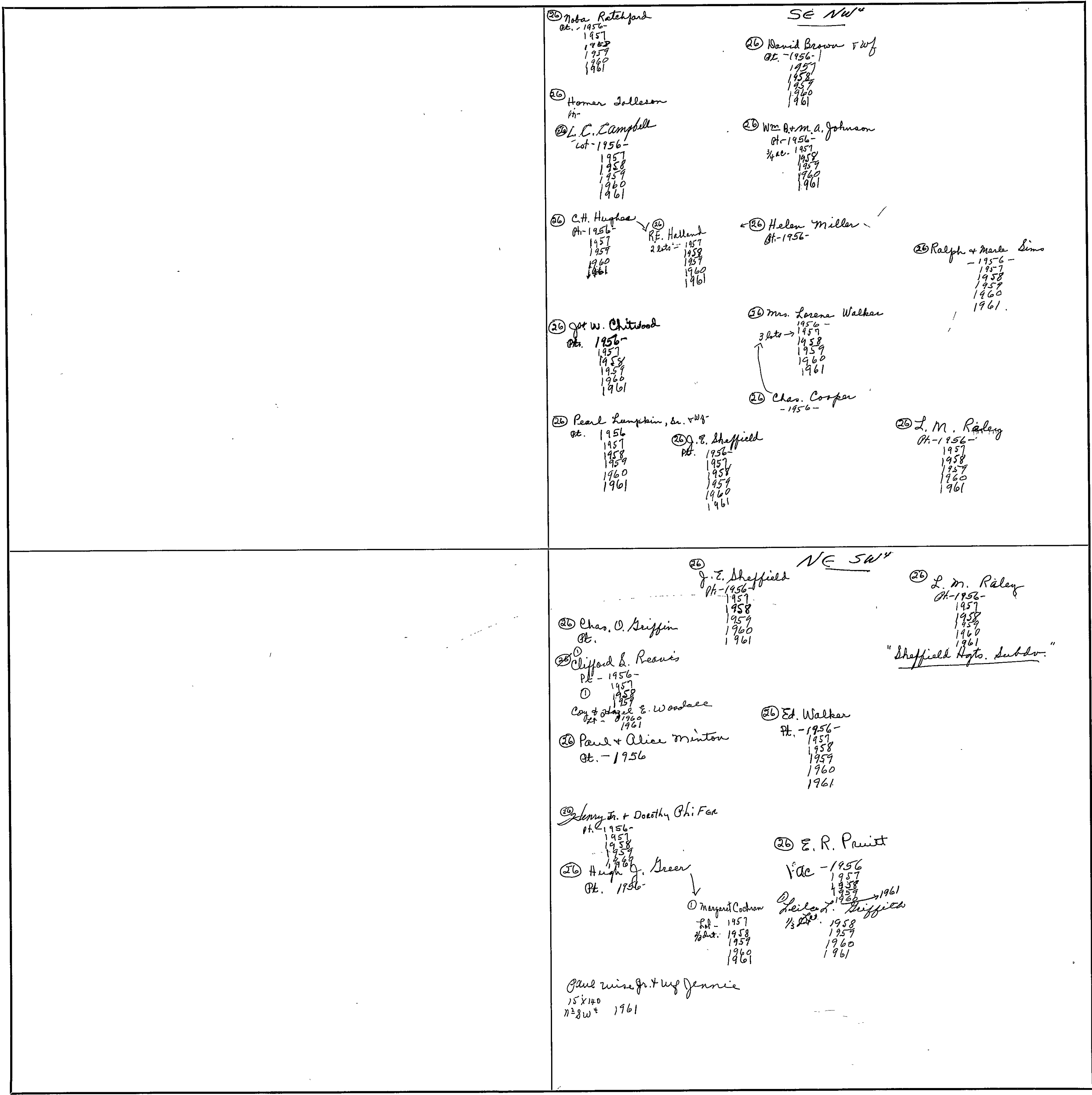
⑲ Mrs. J. B. Sowell
Pt. - 1956-
1957
1958
1959
1960
1961

Scale - 1 inch = 300.00 Ft.

SEC. 12, TP. 12S, R6E.
N1/2

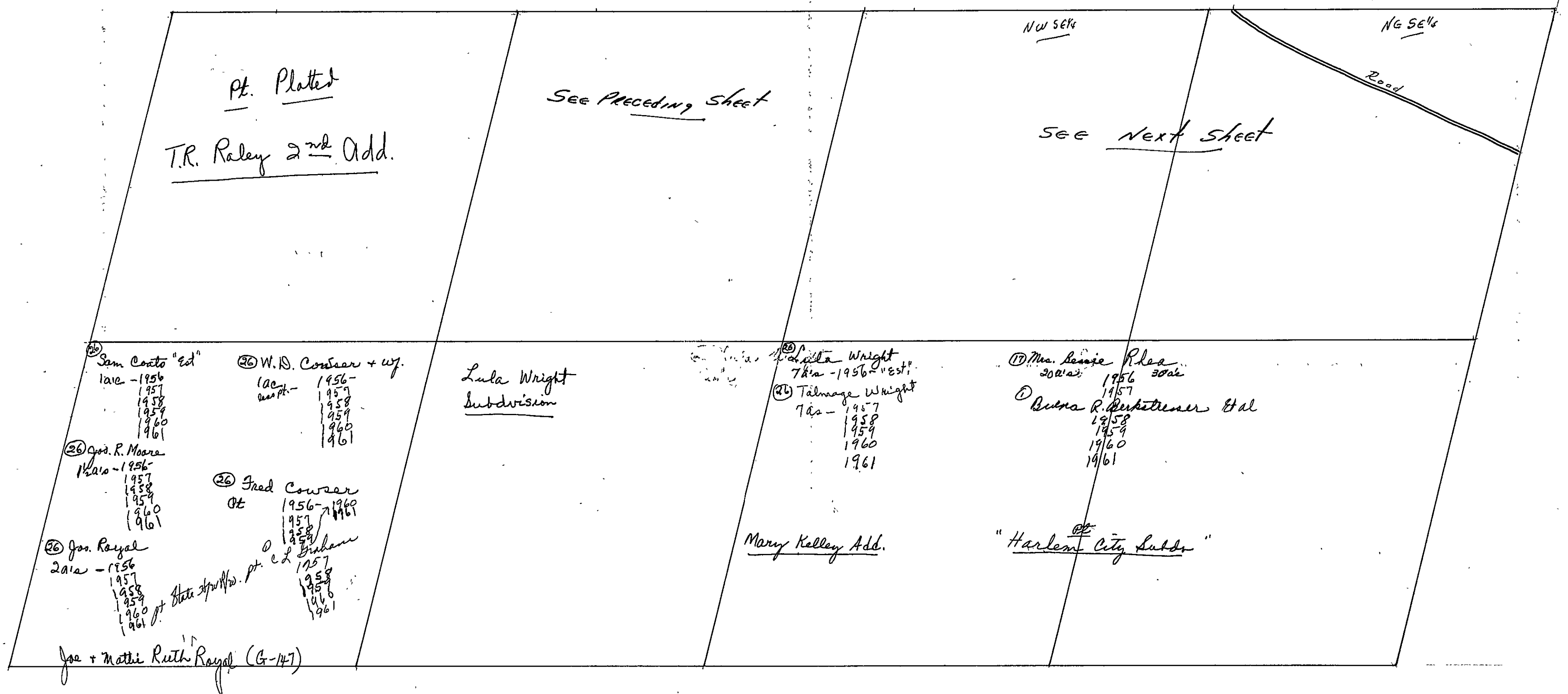


Form 1-S.T.C. 87308 ROBERTS & SON, BIRMINGHAM

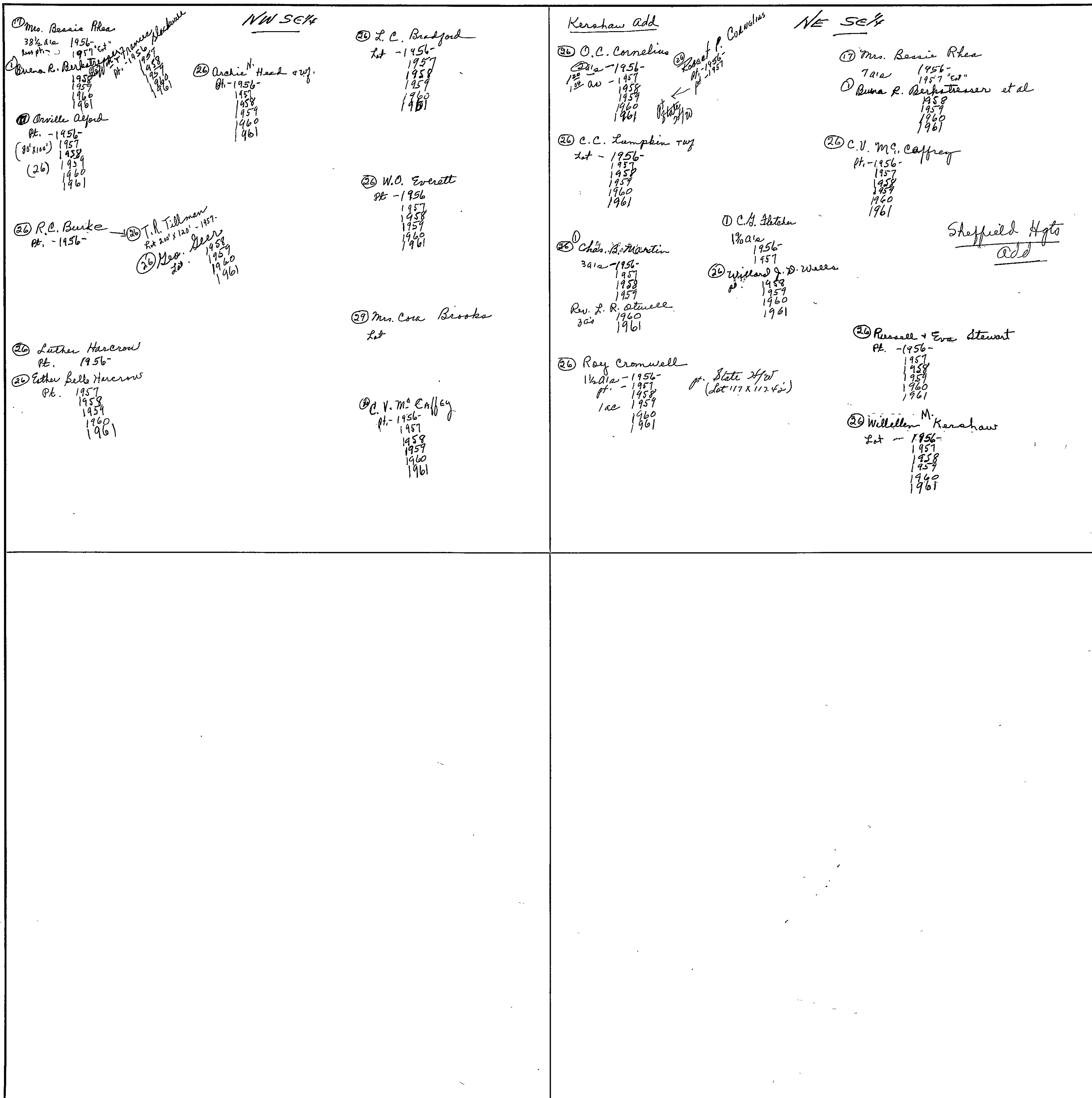


Scale--1 inch = 300.00 Ft.

5/2 of
 SEC. 12, TP. 12S, R6E.



Form I-S.T.C. 57205 ROBERTS & SON, BIRMINGHAM



① Mrs. Bessie Rhea
38 1/2 Aia 1956-
1957 "et"
Mrs Rhea
1958
1959
1960
1961

① Orville Axford
Pt. -1956-
(80' x 100') 1957
1958
(26) 1959
1960
1961

② R.C. Burke
Pt. -1956-

② T.R. Tillman
Rt 200' x 120' - 1957-
1958
1959
1960
1961

② Luther Hancock
Pt. 1956-

② Esther Belle Hancock
Pt. 1957
1958
1959
1960
1961

NW SE 1/4

② Archie H. Head
Pt. -1956-
1957
1958
1959
1960
1961

② L.C. Bradford
Lot -1956-
1957
1958
1959
1960
1961

② W.O. Everett
Pt. -1956-
1957
1958
1959
1960
1961

② Mrs. Cora Brooks
Lot

② C.V. McCaffrey
Pt. -1956-
1957
1958
1959
1960
1961

Kershaw add

② O.C. Cornelius
1/2 Aia -1956-
1957
1958
1959
1960
1961

② C.C. Lumpkin
Lot -1956-
1957
1958
1959
1960
1961

② Chas. B. Martin
3/4 Aia -1956-
1957
1958
1959
1960
1961

② Ray Cromwell
1/2 Aia -1956-
1957
1958
1959
1960
1961

NE SE 1/4

② Mrs. Bessie Rhea
Tara 1956-
1957 "et"
D Bessie R. Beckhesser et al
1958
1959
1960
1961

② C.V. McCaffrey
Pt. -1956-
1957
1958
1959
1960
1961

① C.H. Hatcher
1/2 Aia
1956-
1957

② Willard G. D. Weese
Pt. 1958
1959
1960
1961

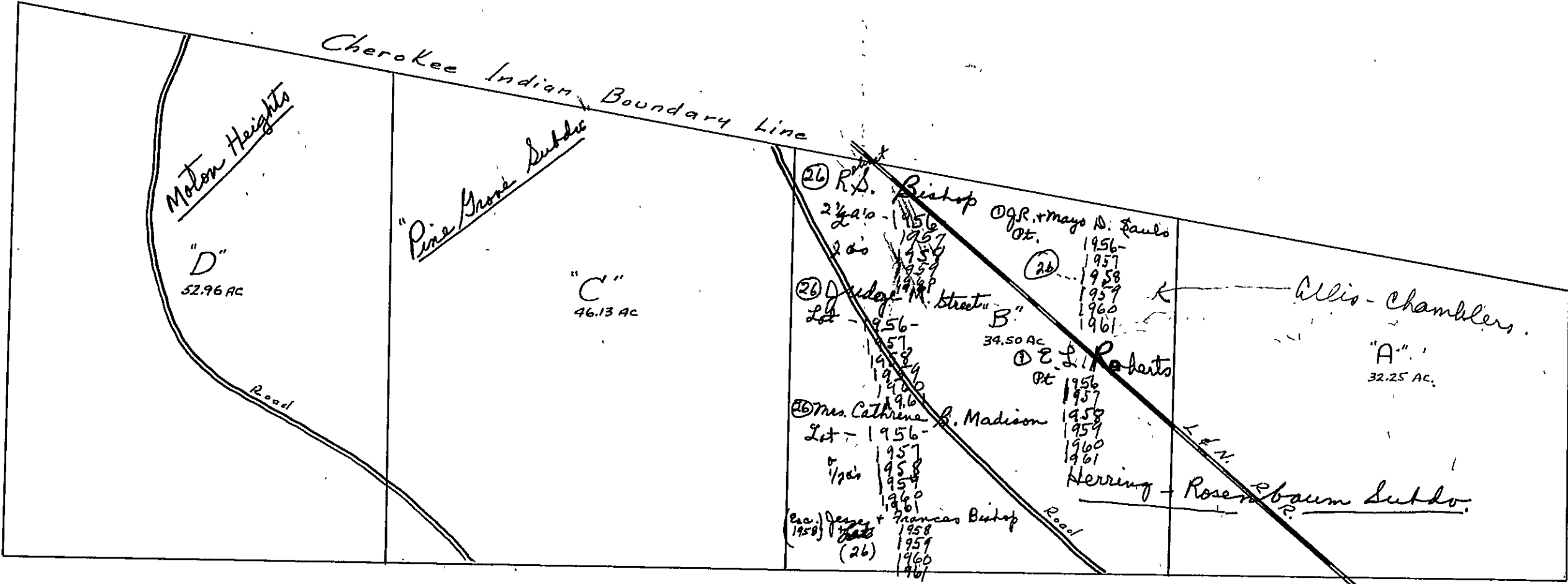
② Russell + Eva Stewart
Pt. -1956-
1957
1958
1959
1960
1961

② Willard M. Kershaw
Lot -1956-
1957
1958
1959
1960
1961

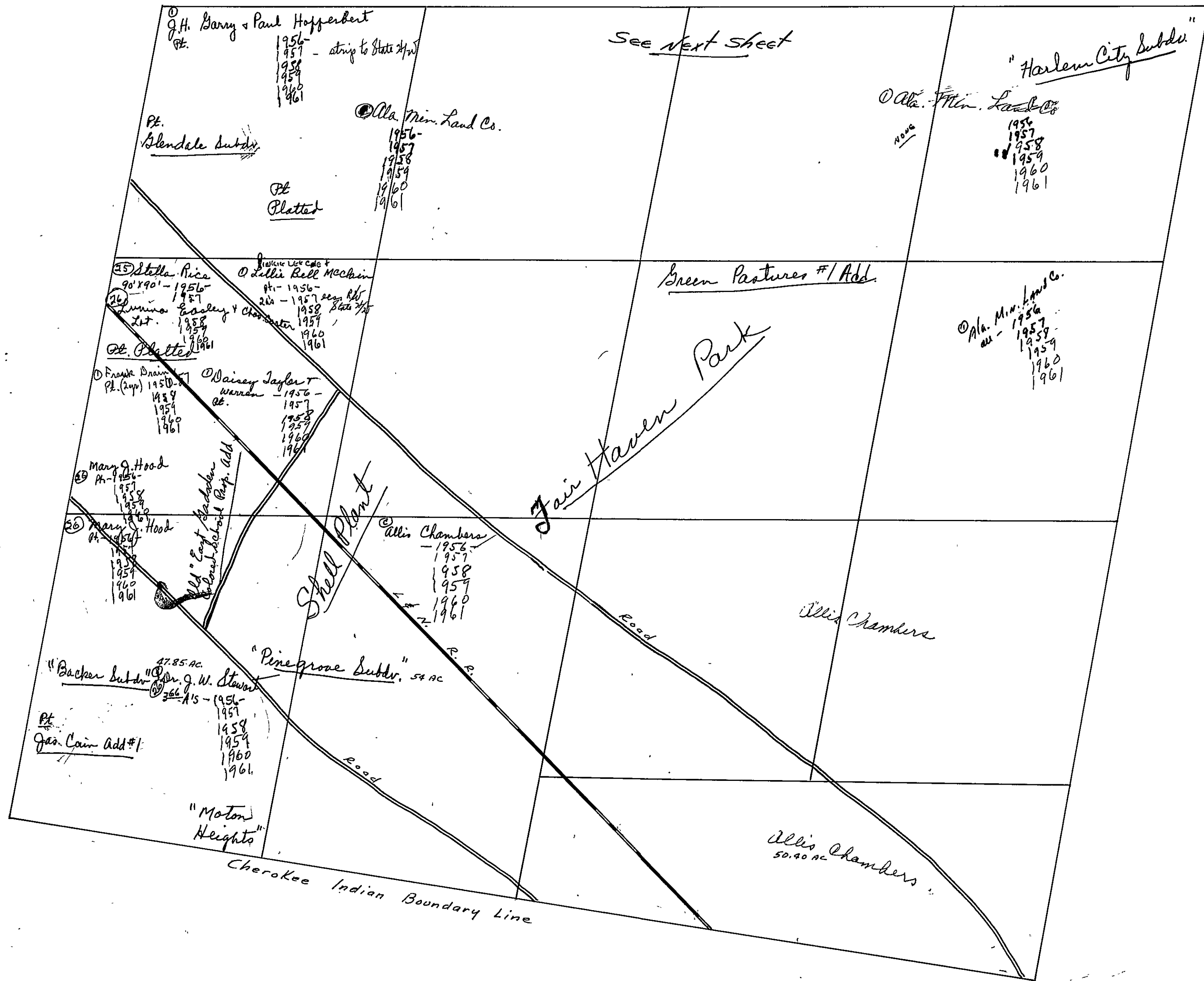
Sheffield Hgts Add

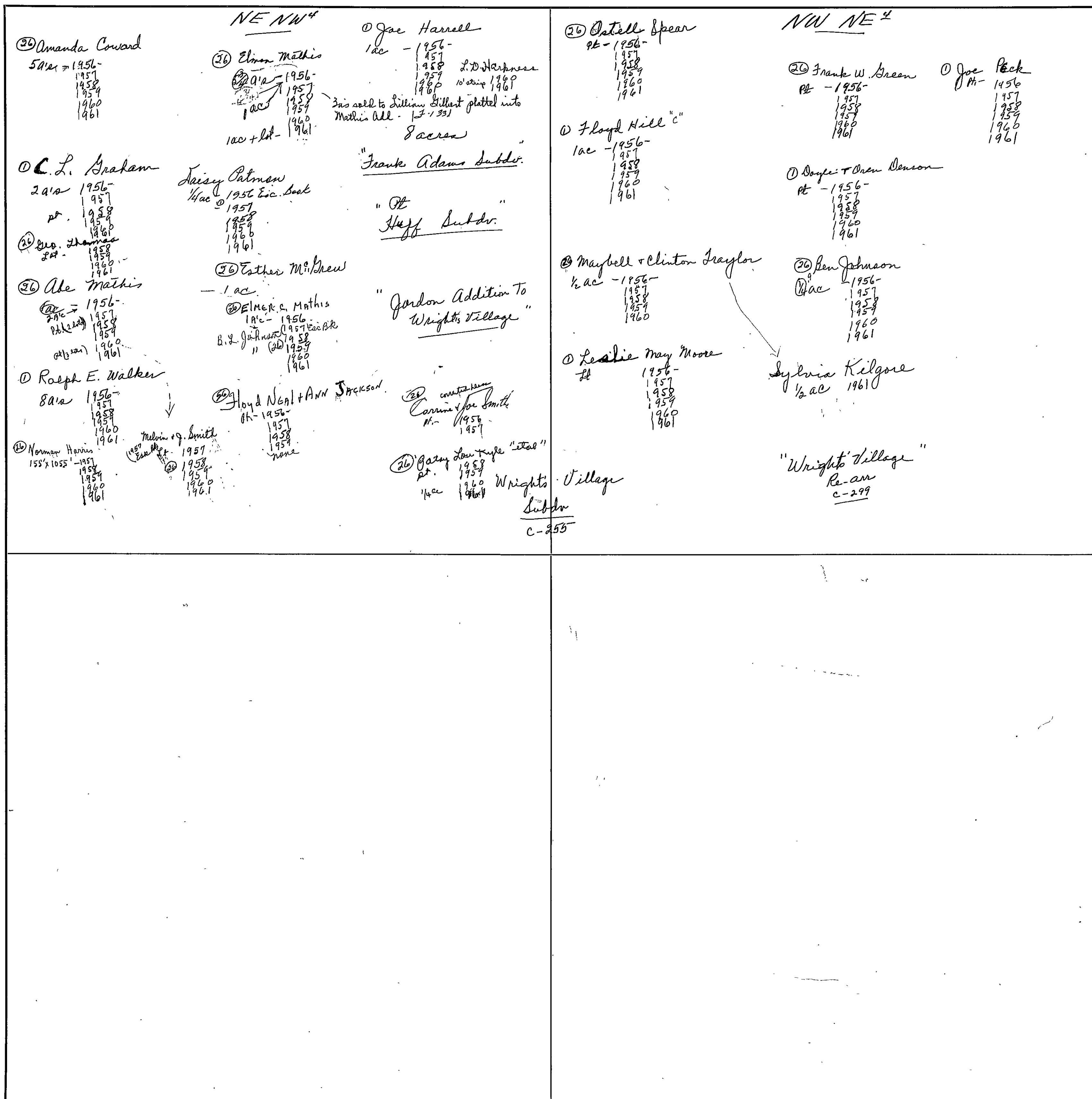
pt. State Hwy
(Lot 117 x 117.42)

SEC. 13, TP. 12S. R6E

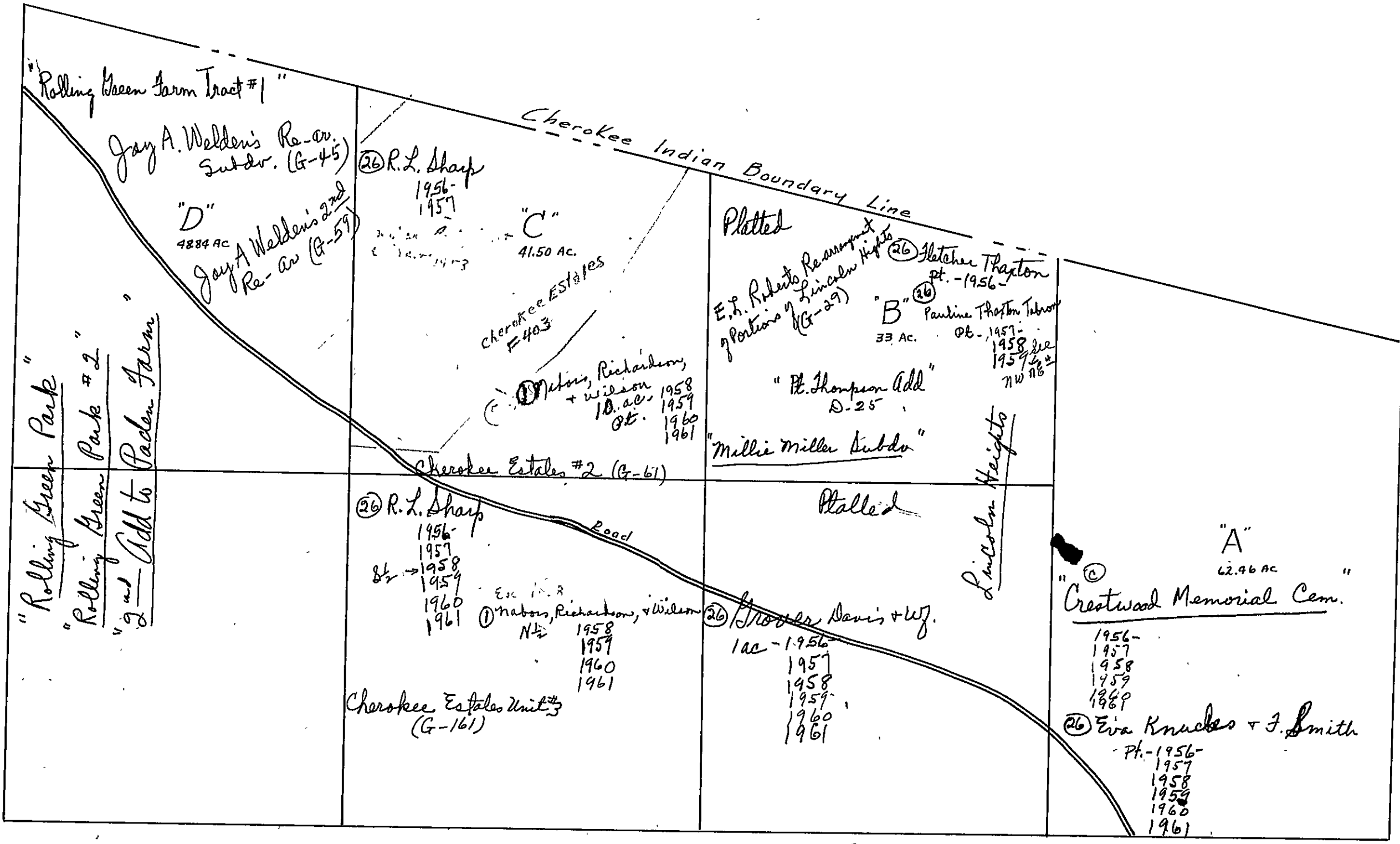


SEC. 13, TP. 12S, R.6E.

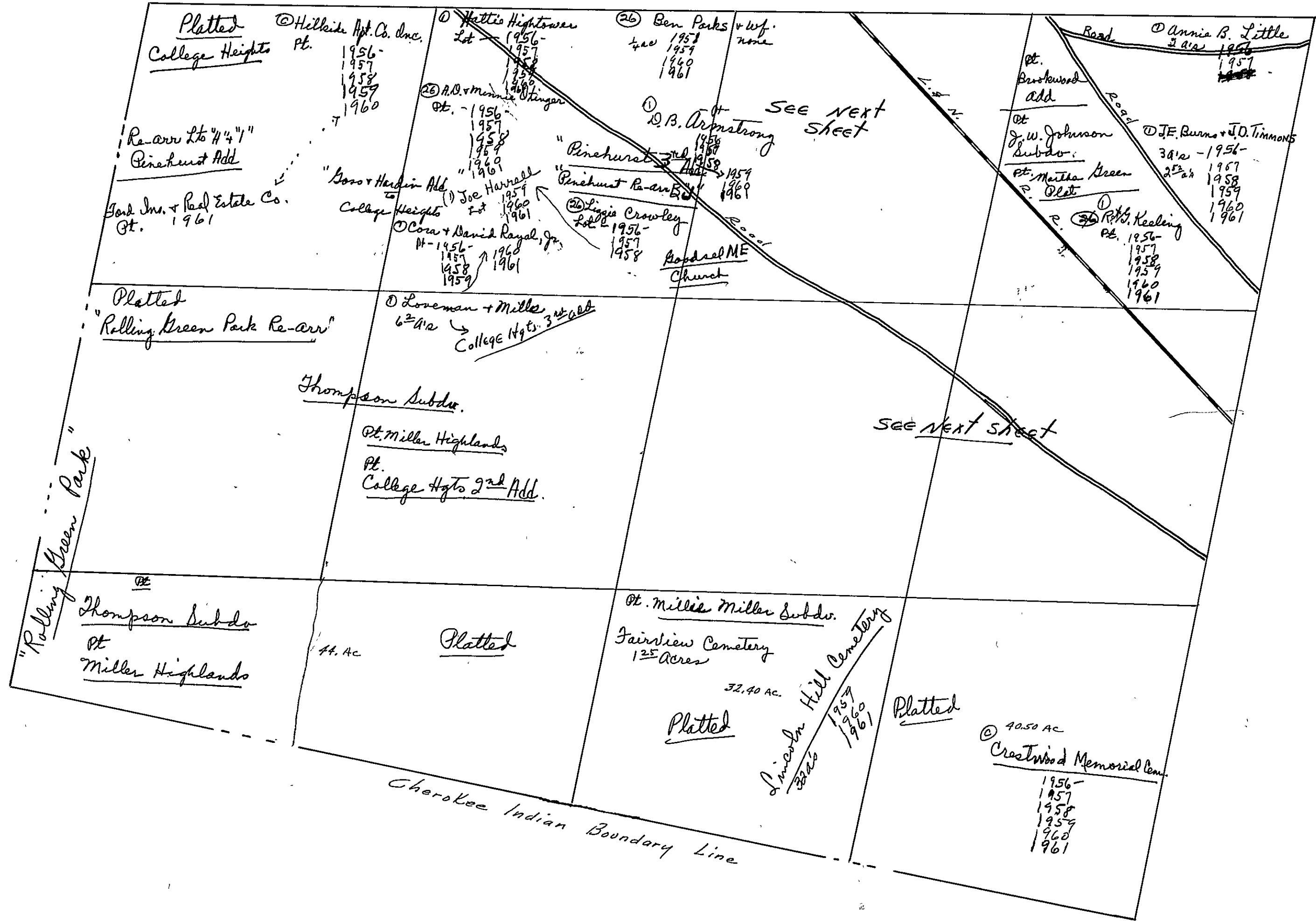




SEC. 14, TP. 12S, R. 6E.



SEC. 14, TP. 12S, R6E



FORM 1-S.T.C. BYROS ROBERTS & SON, BIRMINGHAM

NW NE 1/4

(26) Julia Barry "Mrs" "c"
1/2 a.c. - 1956
1957
1958
1959
1960
1961

(26) Namon Green & wf
Pt. - 1956
1957
1958
1959
1960
1961

(26) Corine C. Smith
2 Lots - 1956
1957
1958
1959
1960
1961

(26) Cora B. + David Royal, Jr.
1/4 ac. - 1956
1957
1958
1959
1960
1961

(26) Lomina Green
1/4 ac. - 1956
1957
1958
1959
1960
1961

(26) Lavorn Moore
Pt. - 1956
1957
1958
1959
1960
1961

(26) Solomon G. Thomas
Pt. - 1956
1957
1958
1959
1960
1961

(26) Annie Palmer "c"
Pt. - 1956
1957
1958
1959
1960
1961

(26) G. R. Anderson
Pt. - 1956
1957
1958
1959
1960
1961

(26) Carrie Huff
Lot - 1956
1957
1958
1959
1960
1961

(26) Rosie Taylor Carr
1/4 ac. - 1956
1957
1958
1959
1960
1961

(26) Annie Williams
1/4 ac. - 1956
1957
1958
1959
1960
1961

(26) Ben Johnson
1/4 ac. - 1956
1957
1958
1959
1960
1961

(26) D. Royal, Jr. "Est."
Pt. - 1956
1957
1958
1959
1960
1961

(26) Mary Alice Coleman
Lot - 1956
1957
1958
1959
1960
1961

(26) Helen Keith
Pt. - 1956
1957
1958
1959
1960
1961

(26) Mary Martin "Mrs."
Pt. - 1956
1957
1958
1959
1960
1961

(26) Scott + Flora Parker
Lot - 1956
1957
1958
1959
1960
1961

(26) Pauline Johnson
Pt. - 1956
1957
1958
1959
1960
1961

(26) Daisy Taylor + Lobson Warren
Pt. - 1956
1957
1958
1959
1960
1961

"Frankwood Add"
Yvonne Coleman
Lot 1961

"Wado. Corp 2nd Add Re-arr"
Helen Keith
Pt. - 1956
1957
1958
1959
1960
1961

"Mandy Haxton"
Subdr
1957
1958
1959
1960
1961

1 a.c. 1961

SW NE 1/4

(26) Broner Davis + wf.
1/4 ac. - 1956
1957
1958
1959
1960
1961

(26) Oscar Murray + wf.
1 ac. - 1956
1957
1958
1959
1960
1961

(26) Jack Thomas + wf.
1/4 ac. - 1956
1957
1958
1959
1960
1961

(26) A. J. Walker
Pt. - 1956
1957
1958
1959
1960
1961

(26) Mary Martin "Mrs."
Pt. - 1956
1957
1958
1959
1960
1961

"Lincoln Park 1st Add"
"Lincoln Park Negro Ser. Add"
Pt. Platted

SE NE 1/4

(26) R. H. Keeling
Pt. - 1956
1957

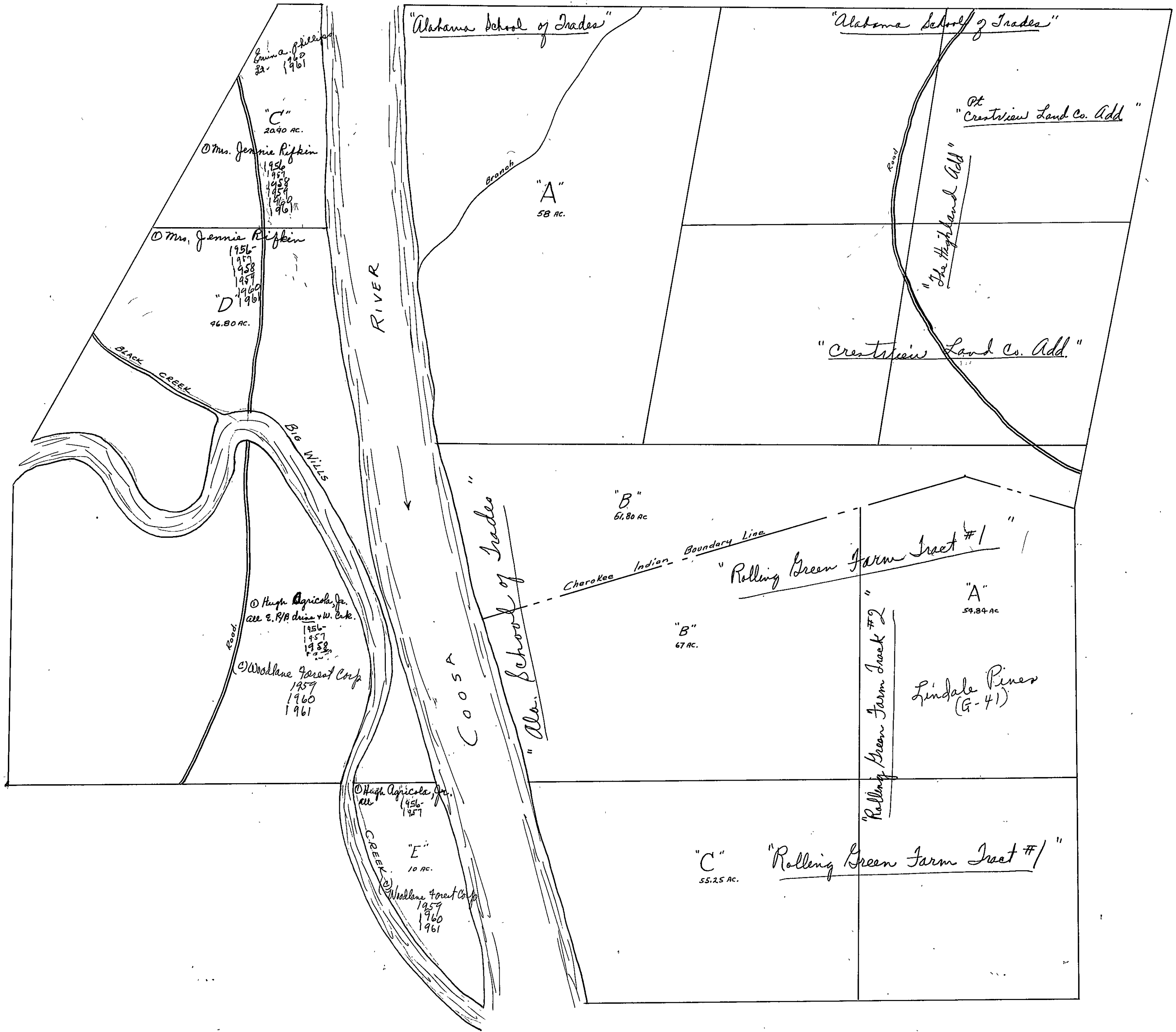
(26) Mary Fanny Hart
4 3/4 a.c. 1956
(26) Rex H. Keeling
3 3/100 + 4 3/100 1957
1958
1959
1960
1961

(26) Edward L. Aaron "c"
1 ac. - 1956
1957
1958
1959
1960
1961

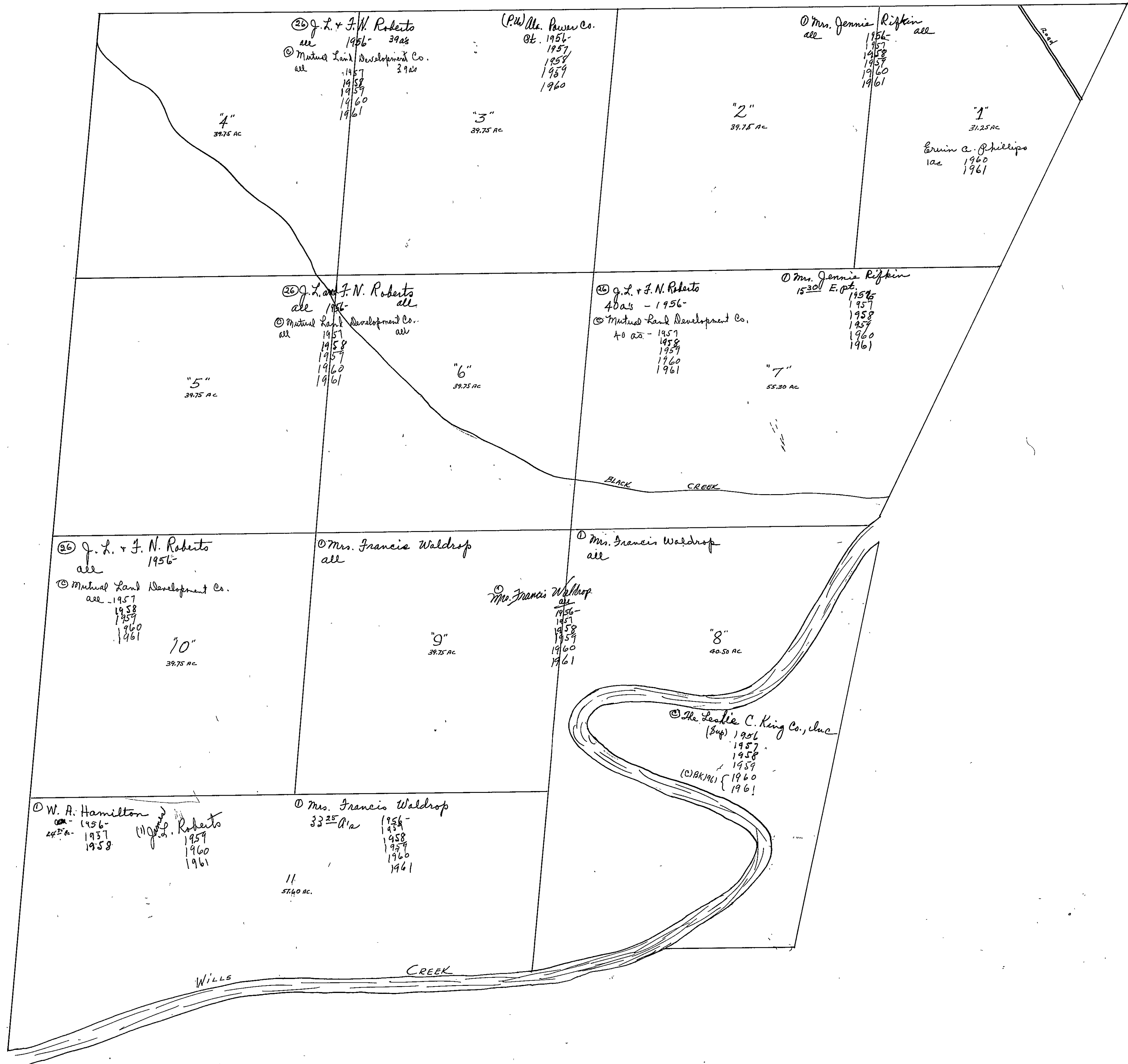
Pt. Crestwood Memorial Cem.
1961

Pt. Platted

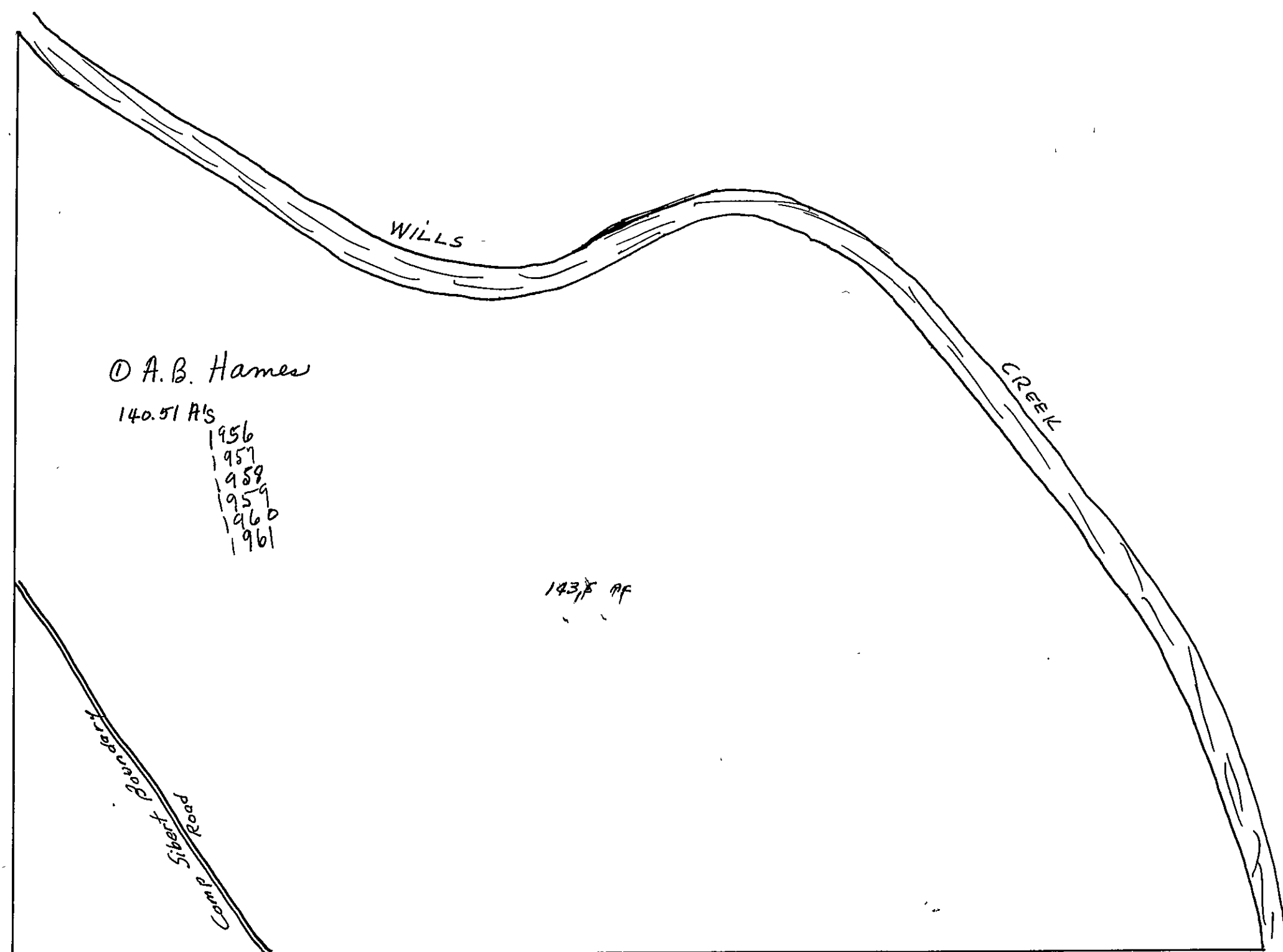
SEC. 15, TP. 12S, R. 6E.



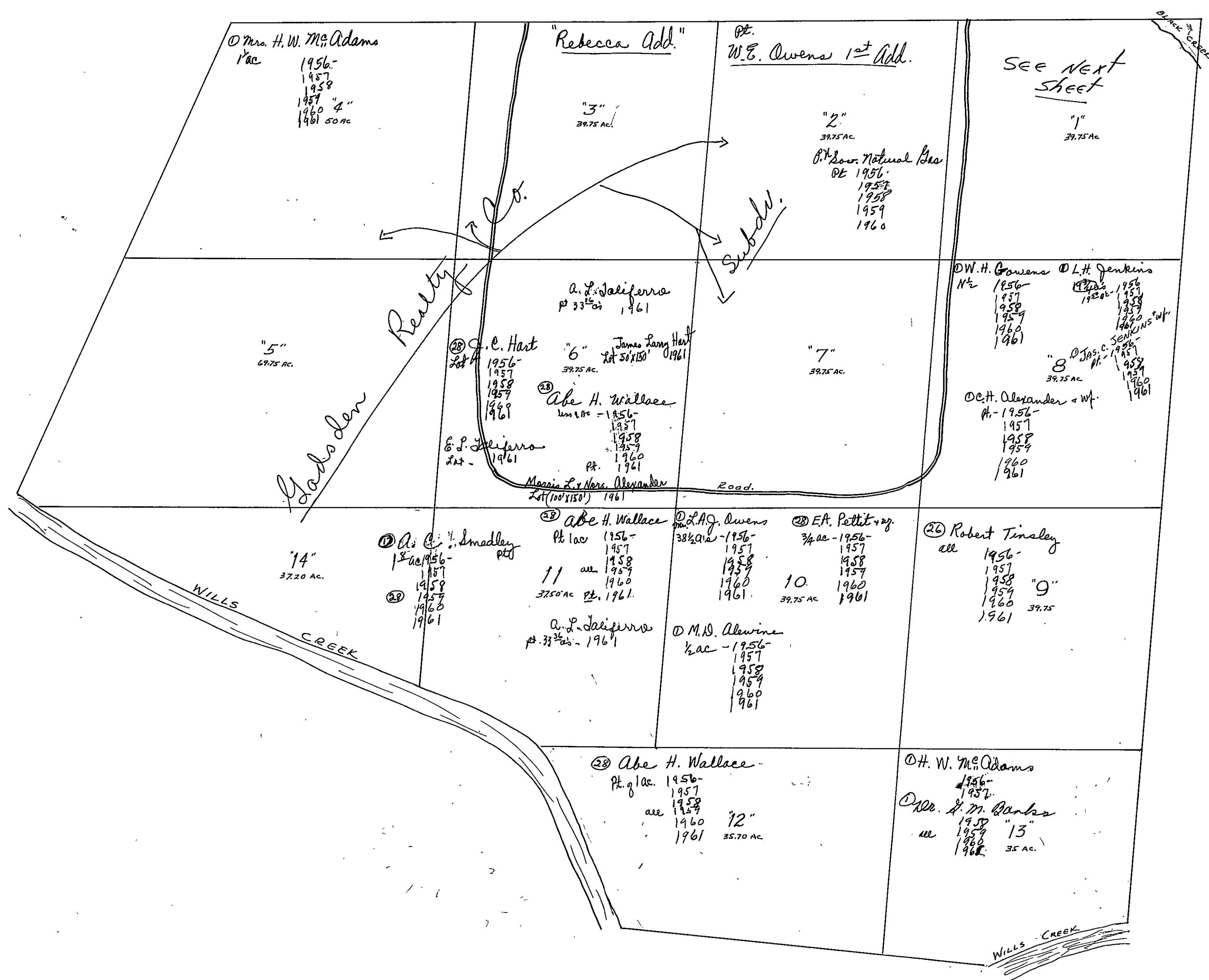
SEC. 16, TP. 12S, R. 6E



Sec 17, T₁₂S, R.6 E



6
 SEC. 17, TP. 12S. R. 10E.



SECTION

17

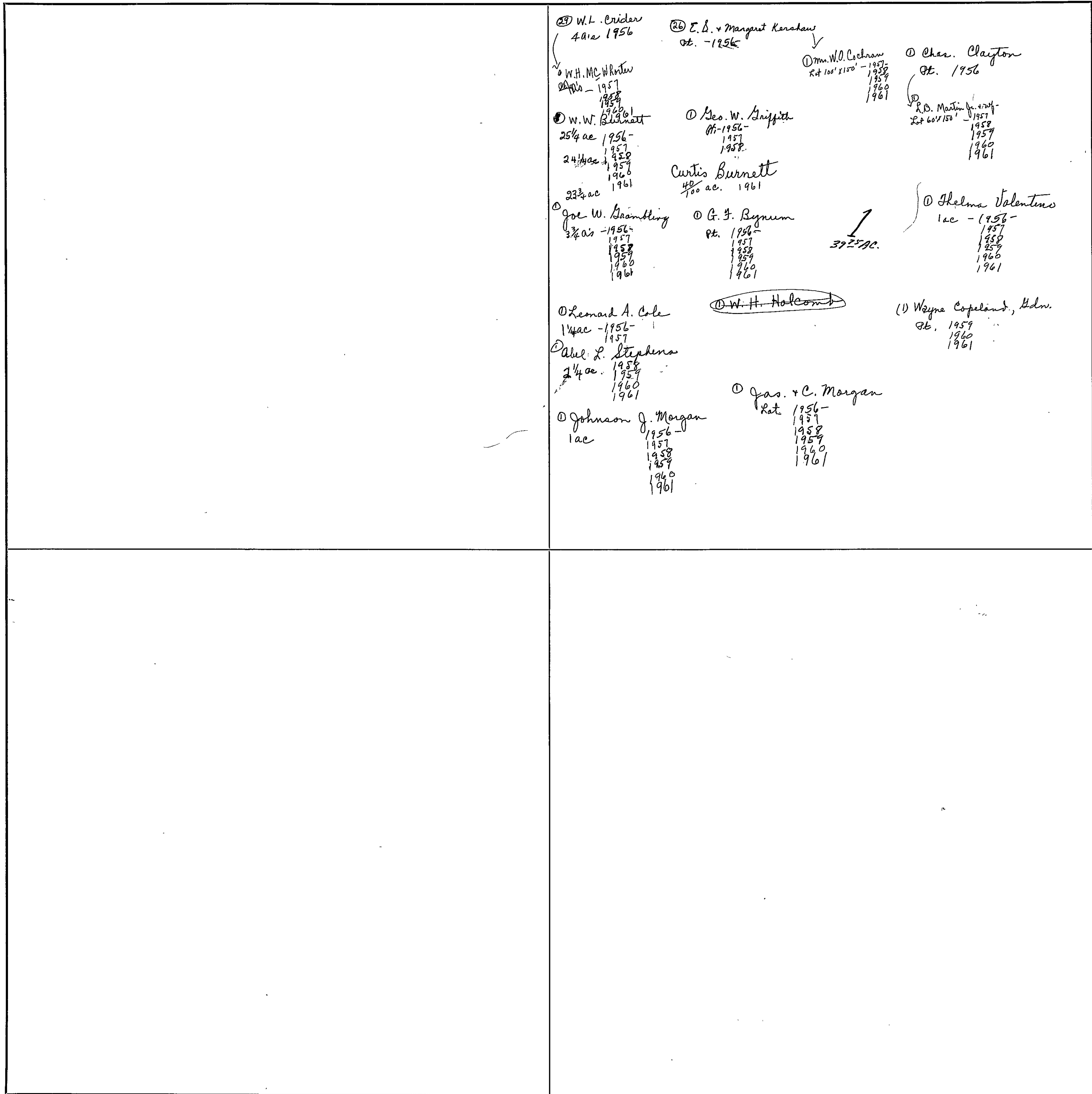
TOWNSHIP

12

RANGE

6

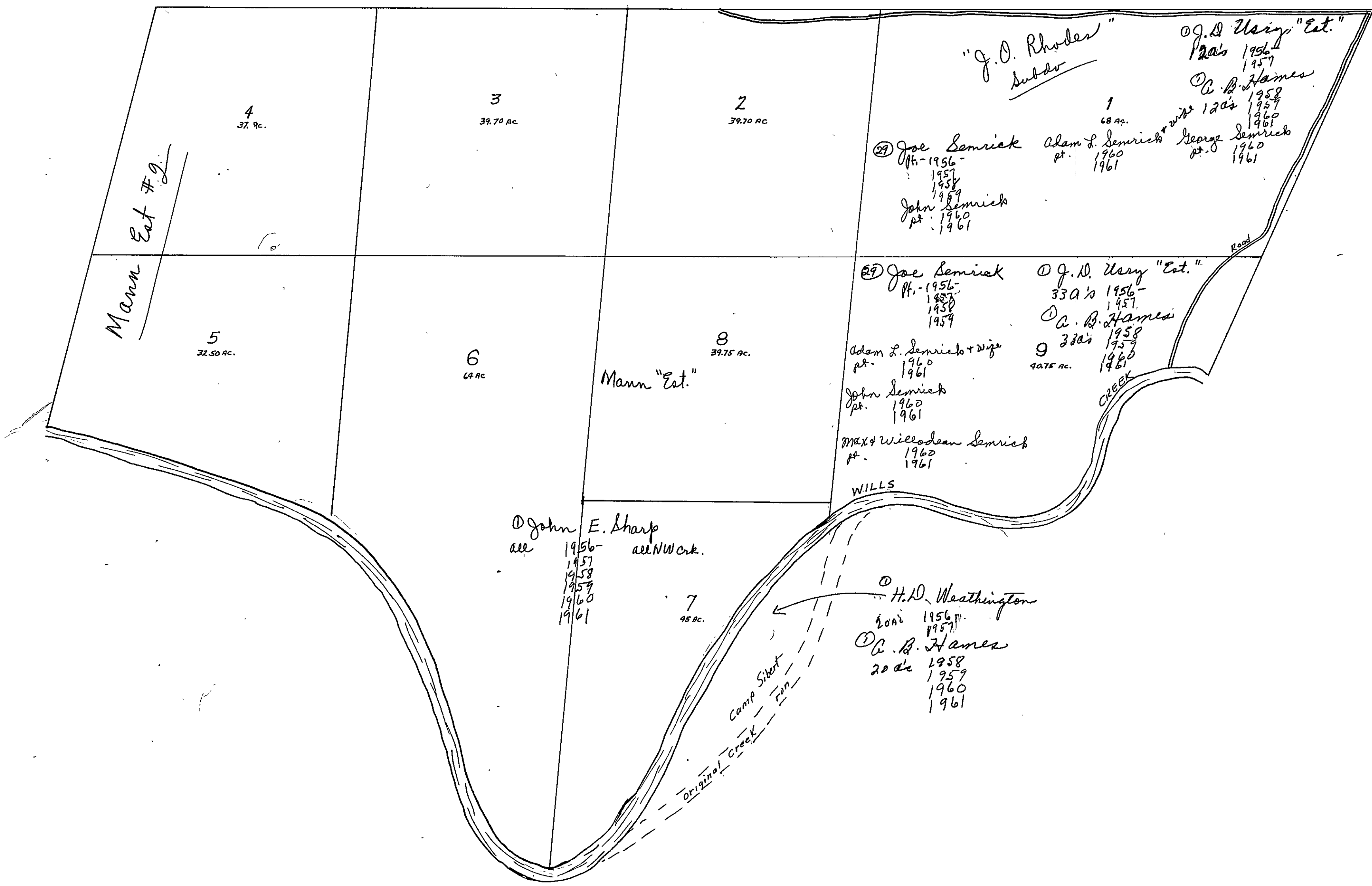
Form 1-S.T.C. 57305 ROBERTS & SON, BIRMINGHAM



Scale - 1 inch = 300.00 Ft.

COUNTY

SEC. 18, TP. 12S, R. 6E.



Mann Est #2

Mann Est

Mann Est

"J.O. Rhodes"
Subd

J.D. Uary "Est."
12a's 1956-1957

A.B. James
12a's 1958-1960

29 Joe Semrick
Pt. 1956-1957
1958
1959
John Semrick
Pt. 1960
1961

Adam S. Semrick
Pt. 1960
1961

George Semrick
Pt. 1960
1961

29 Joe Semrick
Pt. 1956-1957
1958
1959

J.D. Uary "Est."
33a's 1956-1957

A.B. James
33a's 1958-1960

Adam S. Semrick + wife
Pt. 1960
1961

John Semrick
Pt. 1960
1961

Max + Willodean Semrick
Pt. 1960
1961

WILLS

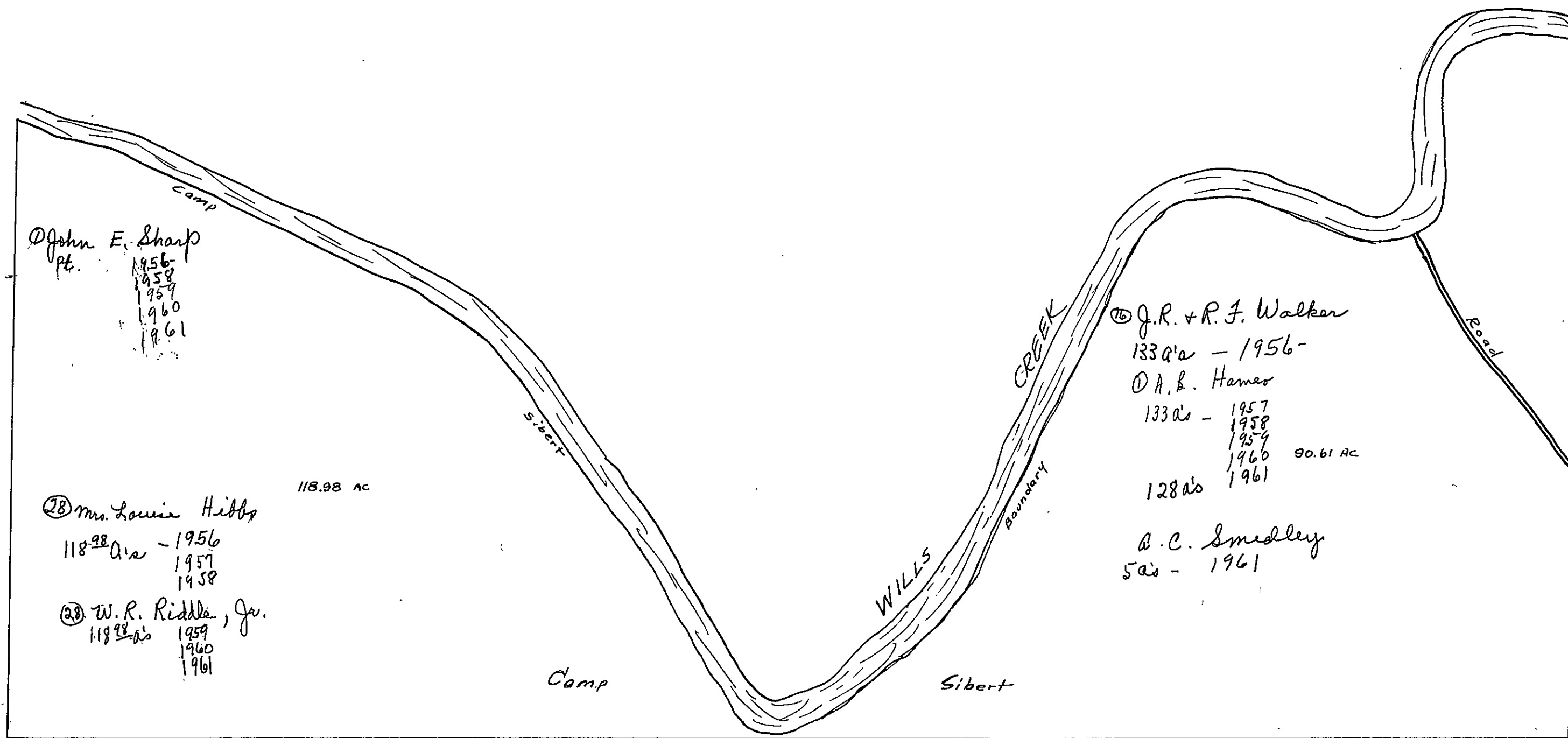
John E. Sharp
all 1956-1957
1958
1959
1960
1961
all NW crk.

H.D. Weatherington
20a's 1956-1957

A.B. James
20a's 1958-1960
1961

Camp Short Run
Original Creek

SEC. 18, TP. 12S, R6E.

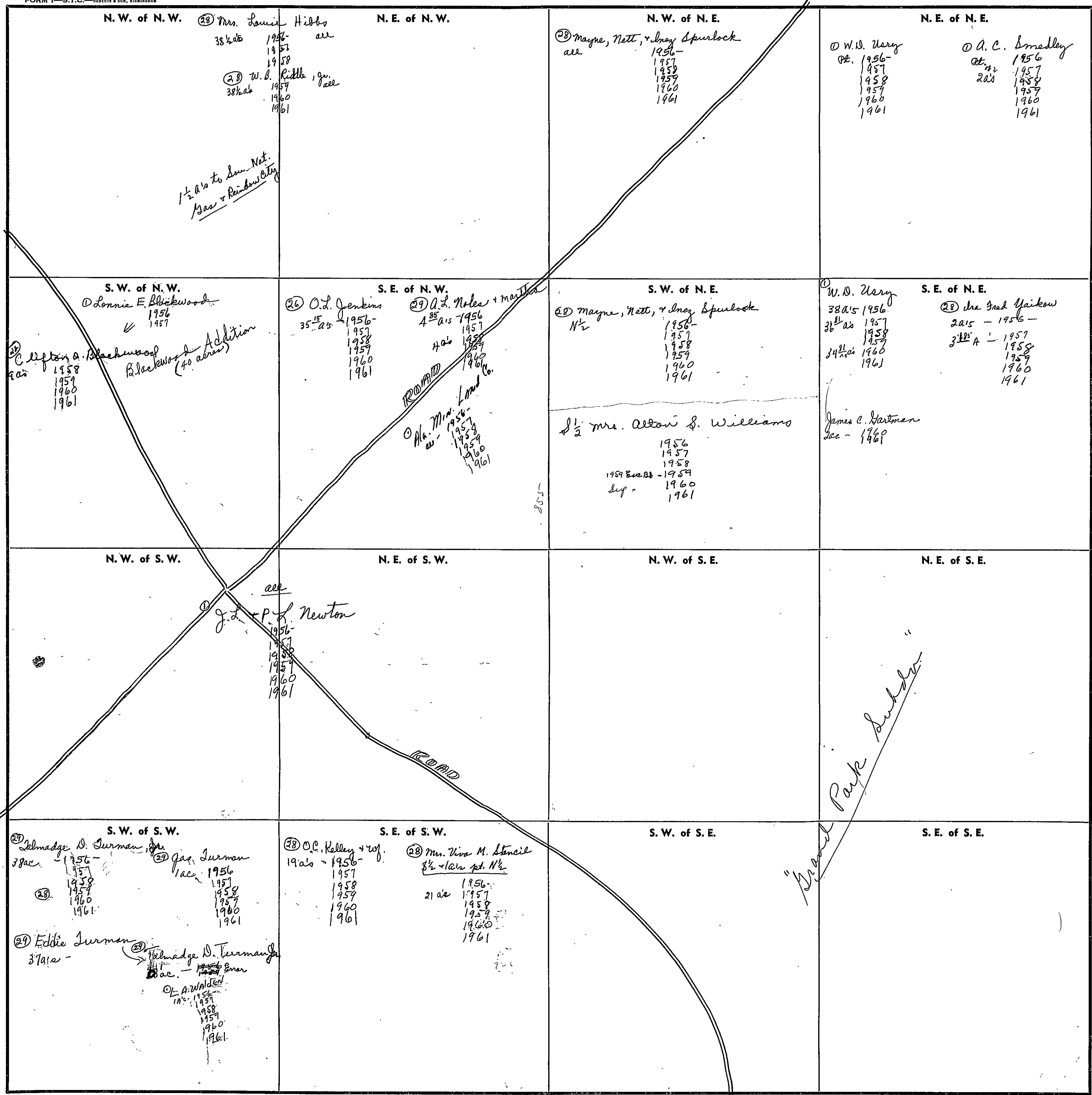


SECTION 19

TOWNSHIP 12

RANGE 6

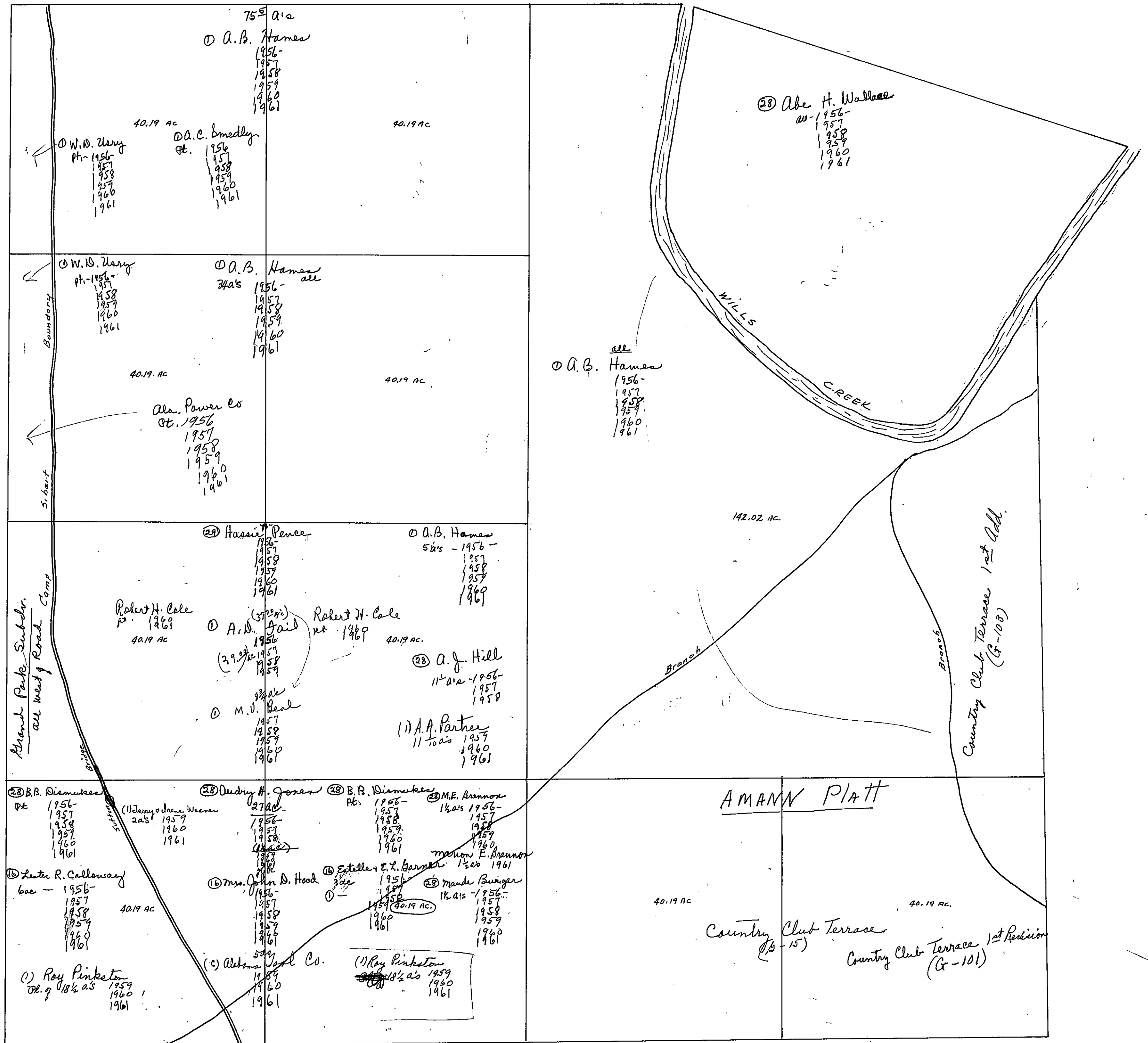
FORM 1—S.T.C.—ROBERTS & SON, BIRMINGHAM



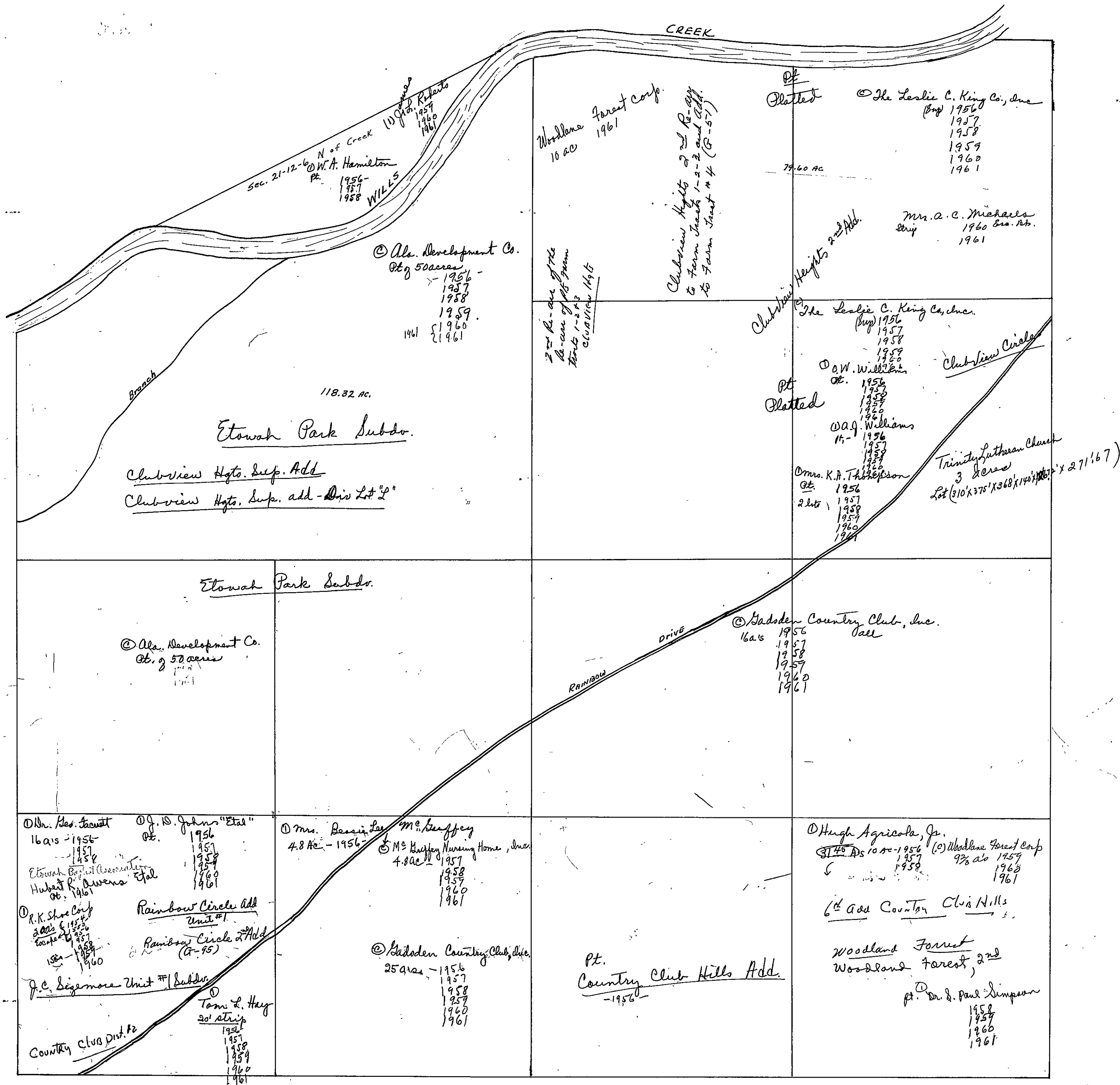
COUNTY _____

Scale—1 inch—300 Ft.

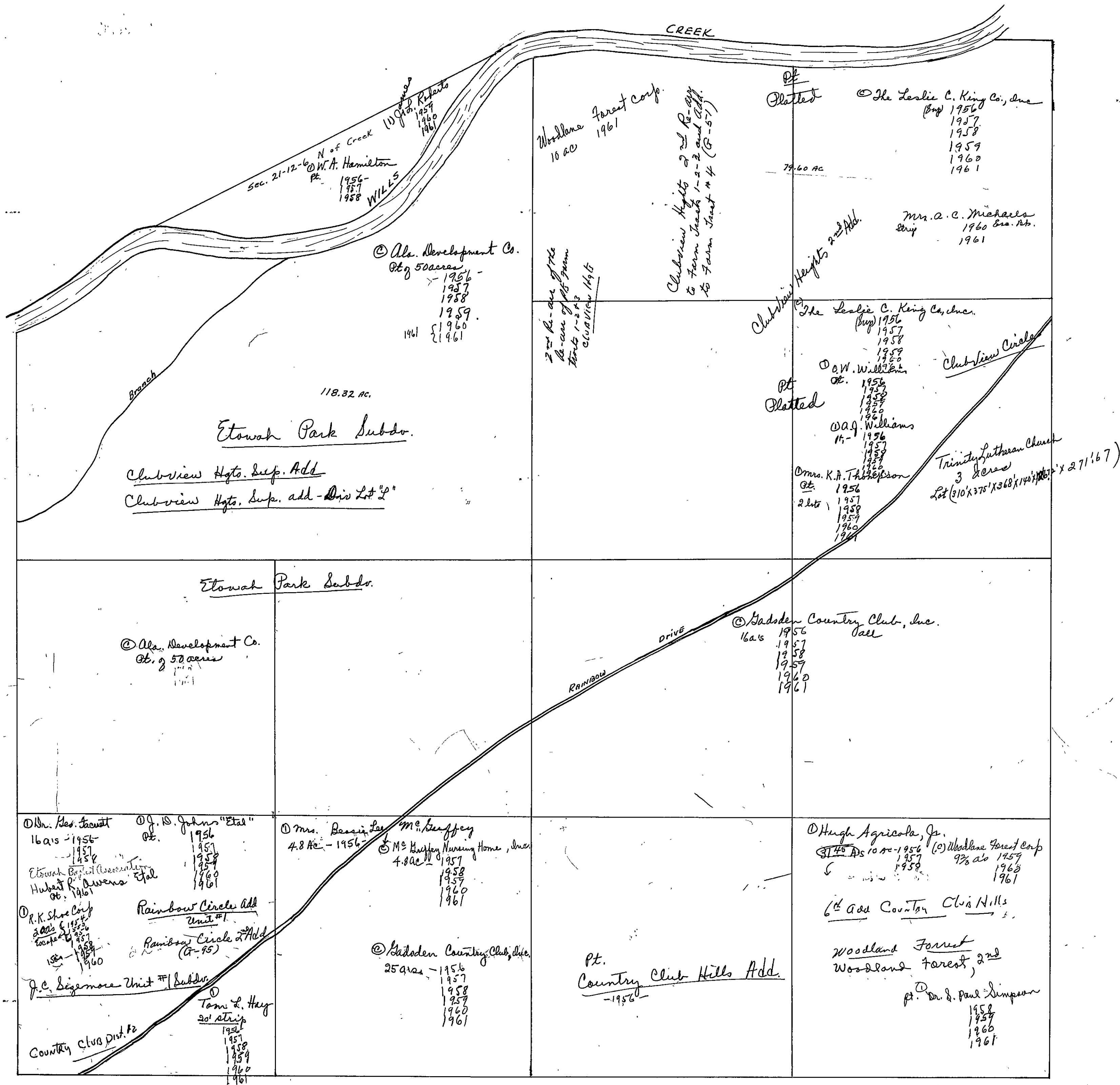
SEC. 20, TP. 12S, R. 6E.



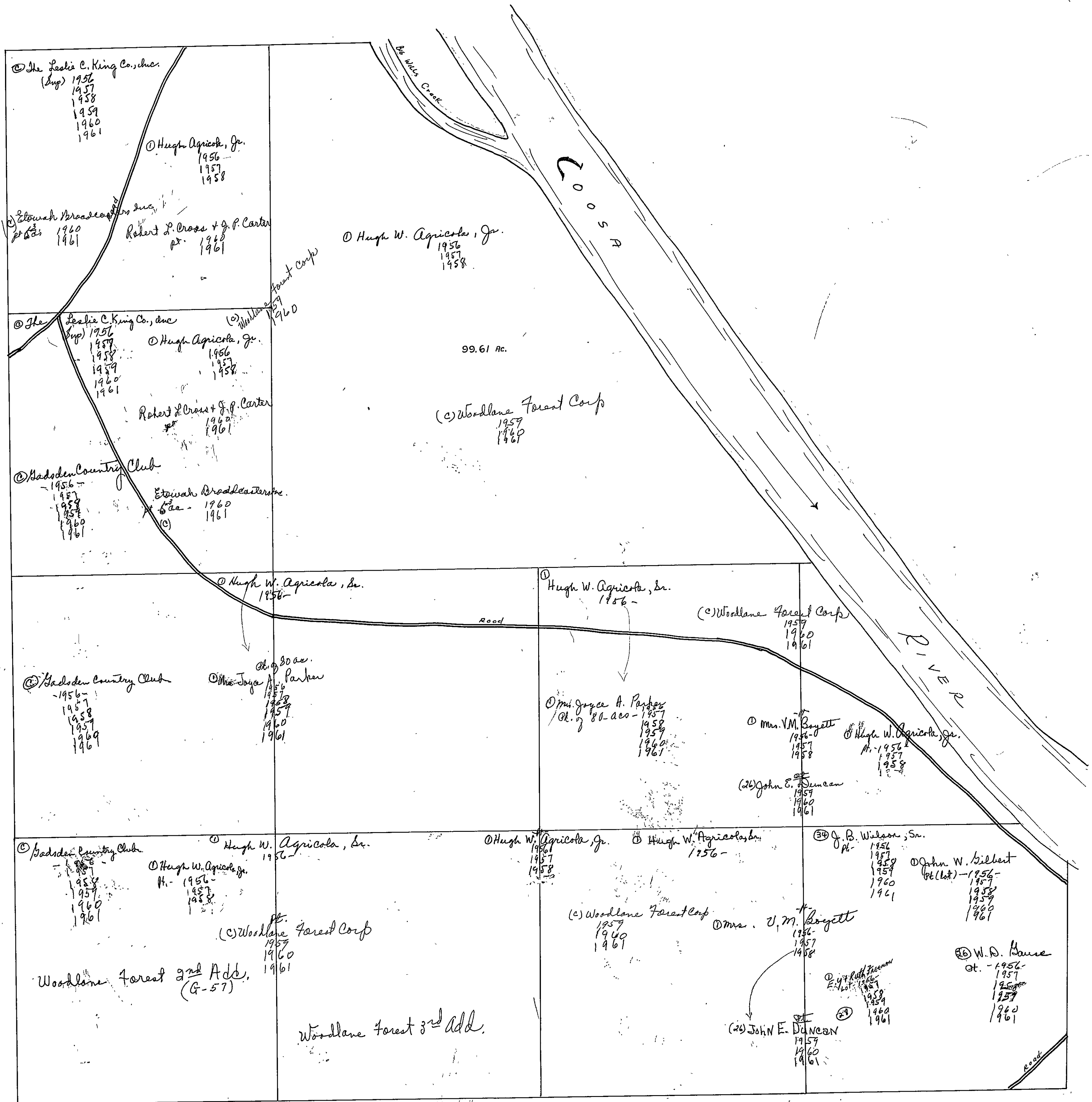
SEC. 21, T. 12S, R. 6E.



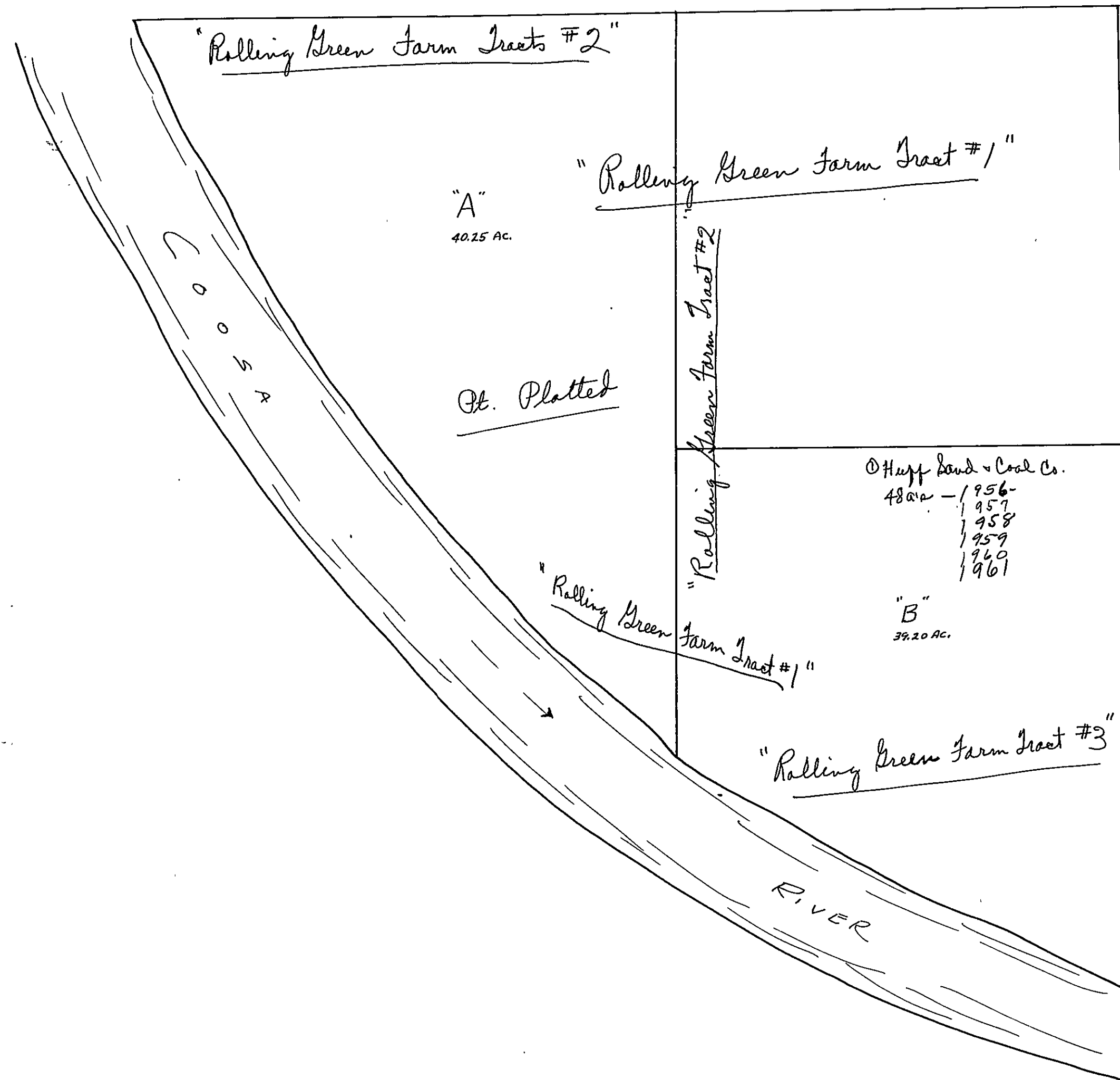
SEC. 21, T. 12S, R. 6E.



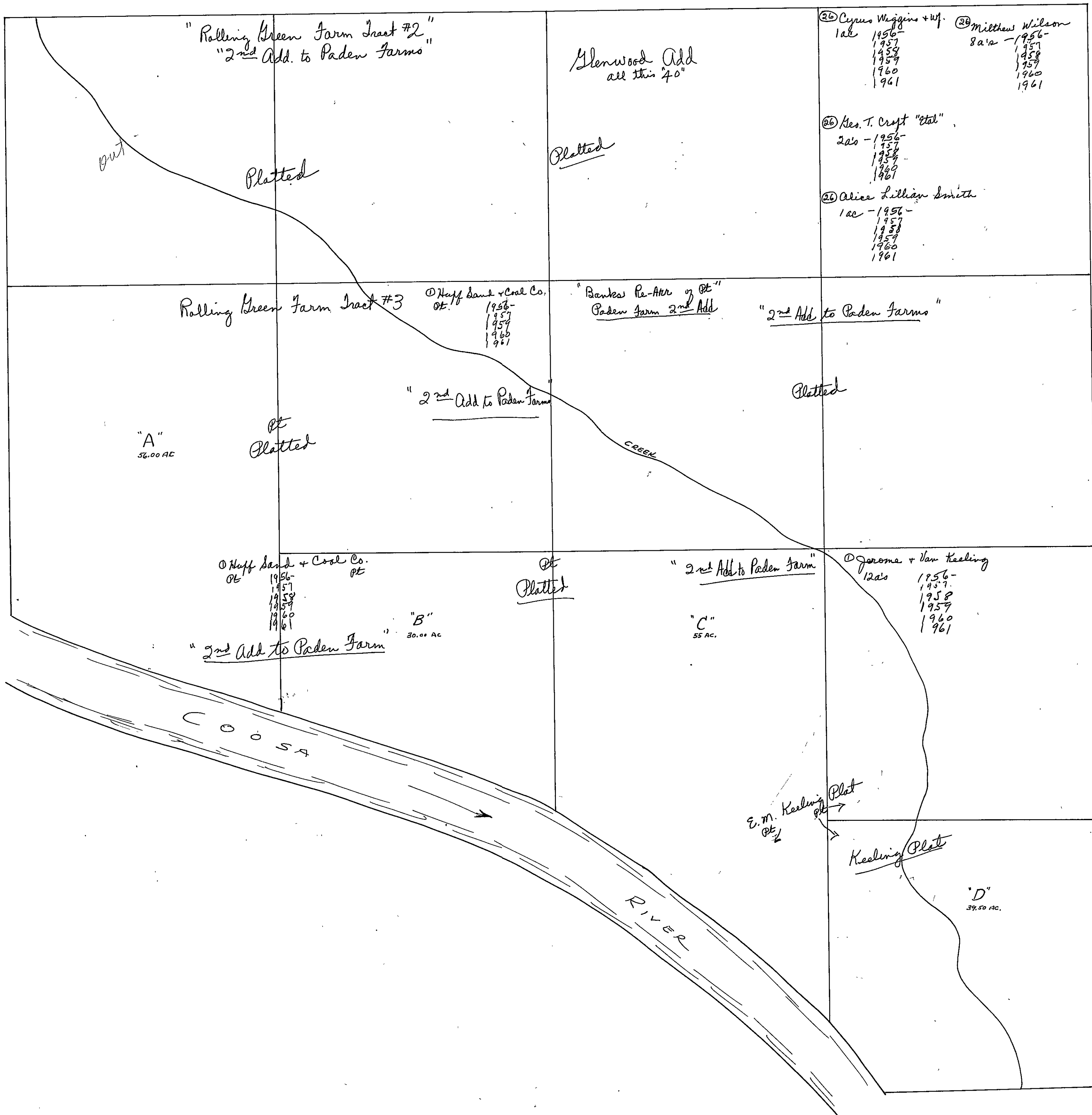
SEC. 22, TP. 12S, R. 6E.



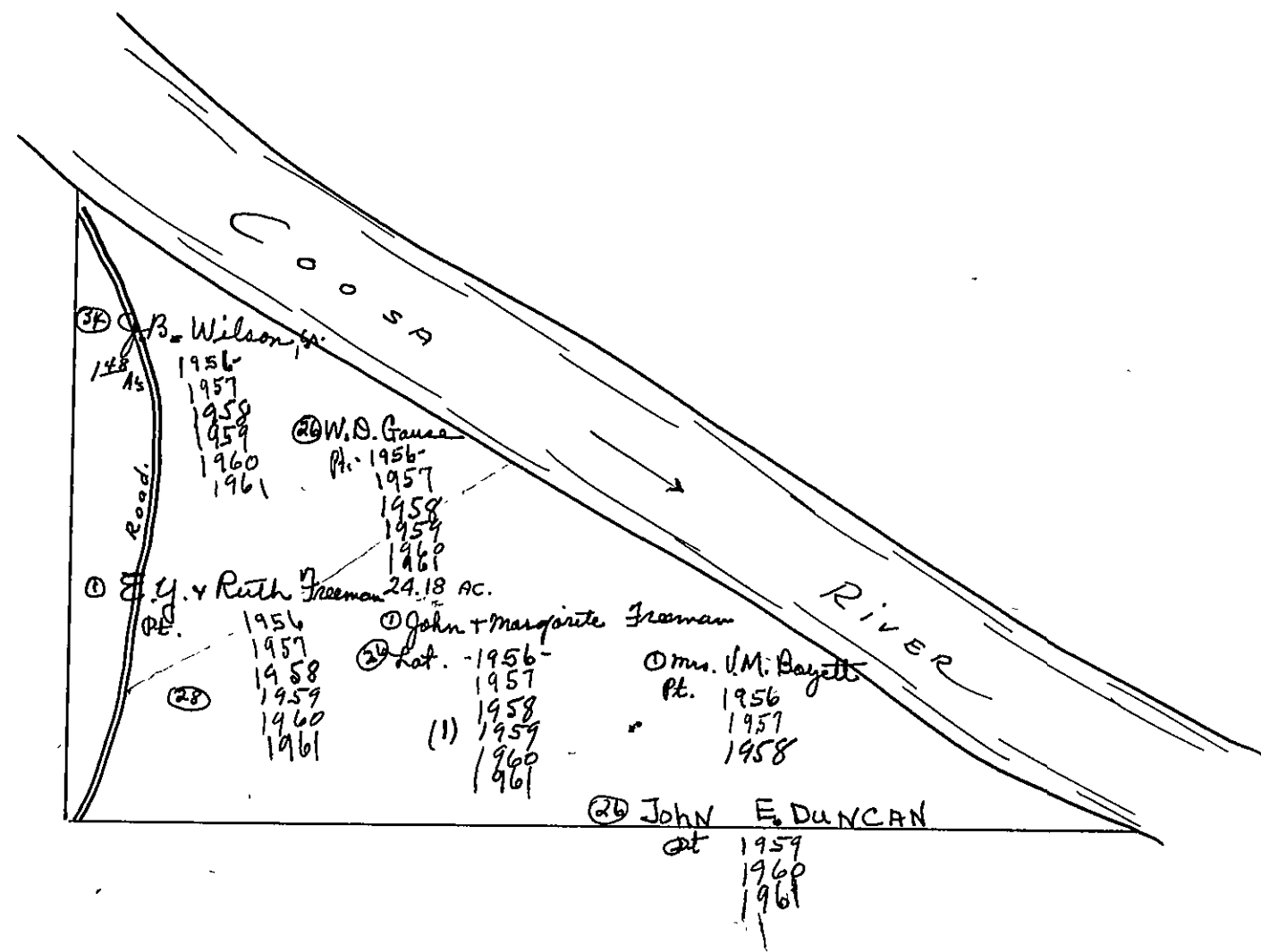
SEC. 22, TP. 12S, R6E,



SEC. 23, TP. 12S, R. 6E.



SEC. 23, TP. 12S, R. 6E.

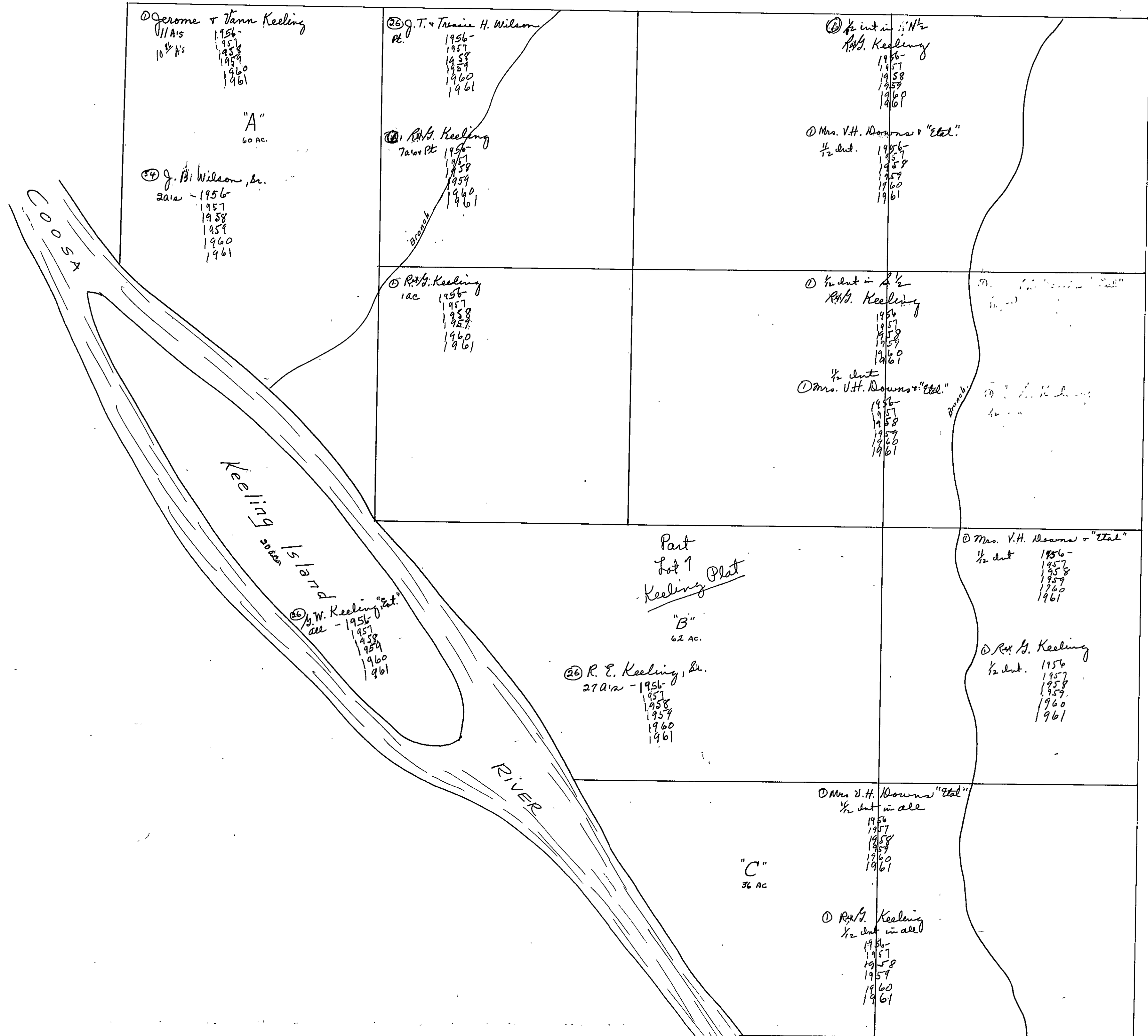


FORM 1-S.T.C.—ROBERTS & SON, BIRMINGHAM

<p>N. W. of N. W.</p> <p>© Allis Chalmers Mfg. Co. -1956- 1957 1958 1959 1960 1961</p> <p>Pt Platted</p>	<p>N. E. of N. W.</p> <p>"Mayflower Add" D-37</p> <p>② R. E. Keeling, Jr. W 1/2 1956- 1957 1958 1959 1960 1961</p> <p>Hadley Farms</p>	<p>N. W. of N. E.</p> <p>① D. B. Nixon 150' Strip 1956- 1957 1958 1959 1960 1961</p> <p>Mayfair "Est" Subdr.</p> <p>Pt Platted</p>	<p>N. E. of N. E.</p> <p>Mayfair "Est" Subdr.</p> <p>Pt Platted</p>
<p>S. W. of N. W.</p> <p>Platted</p> <p>"2nd Add to Paden Farms"</p>	<p>S. E. of N. W.</p> <p>② R. E. Keeling, Jr. 3 1/2 acs 1956- 1957 1958 1959 1960 1961</p> <p>② Ralph Claudius "etal" 30 acs 1956- 1957 1958 1959 1960 1961</p> <p>② E. V. Copeland 30 acs 1956- 1957 1958 1959 1960 1961</p> <p>② Pearl T. Watson 23 acs 1956- 1957 1958 1959 1960 1961</p>	<p>S. W. of N. E.</p> <p>② Thurston Wilson 5 acs 1956- 1957 1958 1959 1960 1961</p> <p>② H. B. Traylor 1 1/2 acs 1956- 1957 1958 1959 1960 1961</p> <p>② Mrs. Hanna W. Ford 60' x 150' 1956- 1957 1958 1959 1960 1961</p> <p>② J. J. Clark 39 acs 1956- 1957 1958 1959 1960 1961</p>	<p>S. E. of N. E.</p> <p>② J. C. Sigmon 3 1/2 acs 1956- 1957 1958 1959 1960 1961</p> <p>② W. H. Lawson 6 acs 1956- 1957 1958 1959 1960 1961</p> <p>② G. O. Roberts "Est." 3/4 ac 1956- 1957 1958 1959 1960 1961</p> <p>② Thos. W. Riley 3/4 ac 1956- 1957 1958 1959 1960 1961</p>
<p>N. W. of S. W.</p> <p>Pt Platted</p> <p>② J. W. Keeling Pt. 1956- 1957 1958 1959 1960 1961</p>	<p>N. E. of S. W.</p> <p>② Jaso Beatrice Cargel 1956- 1957 1958 1959 1960 1961</p> <p>② E. A. Kenter 1 ac 1956- 1957 1958 1959 1960 1961</p> <p>② M. L. Phillips 48 acs 1956- 1957 1958 1959 1960 1961</p> <p>② R. E. Keeling, Jr. Pt. 1956- 1957 1958 1959 1960 1961</p>	<p>N. W. of S. E.</p> <p>② Chas. T. & Ruby M. Lewis 1 ac 1956- 1957 1958 1959 1960 1961</p> <p>② J. J. Clark 39 acs 1956- 1957 1958 1959 1960 1961</p>	<p>N. E. of S. E.</p> <p>② Bryant L. Beverley 25 1/2 acs 1956- 1957 1958 1959 1960 1961</p> <p>② F. W. Keeling Pt. 1956- 1957 1958 1959 1960 1961</p> <p>"Belvedere Hqts" Unit #1 to Belvedere Hqts 3-211</p>
<p>S. W. of S. W.</p> <p>② J. W. Keeling 1956- 1957 1958 1959 1960 1961</p> <p>(Escape 1961)</p> <p>② Jerome & Vann Keeling 2 ac 1956- 1957 1958 1959 1960 1961</p>	<p>S. E. of S. W.</p> <p>② R. E. Keeling, Jr. Pt. 1956- 1957 1958 1959 1960 1961</p> <p>② J. T. & Thos. H. Wilson Pt. 1956- 1957 1958 1959 1960 1961</p>	<p>S. W. of S. E.</p> <p>② R. G. Keeling 3 acs 1956- 1957 1958 1959 1960 1961</p> <p>② O. R. Booker 37 1/2 acs 1956- 1957 1958 1959 1960 1961</p>	<p>S. E. of S. E.</p> <p>② Mrs. V. H. Downs "Etals" Und 1/2 ac in "40" 1956- 1957 1958 1959 1960 1961</p> <p>② Rex G. Keeling 1/2 ac in "40" 1956- 1957 1958 1959 1960 1961</p>

Scale—1 inch=300 Ft.

SEC. 25, TP. 12S, R. 6E.



① Jerome & Jann Keeling
 11 1/2 A's
 10 1/2 A's
 1956-
 1957
 1958
 1959
 1960
 1961

"A"
 60 ac.

④ J. B. Wilson, Sr.
 20 ac -
 1956-
 1957
 1958
 1959
 1960
 1961

② J. T. & Thelma H. Wilson
 Pt.
 1956-
 1957
 1958
 1959
 1960
 1961

① R. B. Keeling
 7 ac or Pt.
 1956-
 1957
 1958
 1959
 1960
 1961

① R. B. Keeling
 1 ac
 1956-
 1957
 1958
 1959
 1960
 1961

① 1/2 int in 1 1/2 N's
 R. B. Keeling
 1956-
 1957
 1958
 1959
 1960
 1961

① Mrs. V. H. Downs & "Etal."
 1/2 int.
 1956-
 1957
 1958
 1959
 1960
 1961

① 1/2 int in 1 1/2
 R. B. Keeling
 1956-
 1957
 1958
 1959
 1960
 1961

1/2 int
 Mrs. V. H. Downs & "Etal."
 1956-
 1957
 1958
 1959
 1960
 1961

Keeling Island
 15 1/2 ac

⑥ W. Keeling "Etal."
 all -
 1956-
 1957
 1958
 1959
 1960
 1961

Part
 Lot 1
 Keeling Plat

"B"
 62 ac.

② R. E. Keeling, Sr.
 27 ac -
 1956-
 1957
 1958
 1959
 1960
 1961

① Mrs. V. H. Downs & "Etal."
 1/2 int
 1956-
 1957
 1958
 1959
 1960
 1961

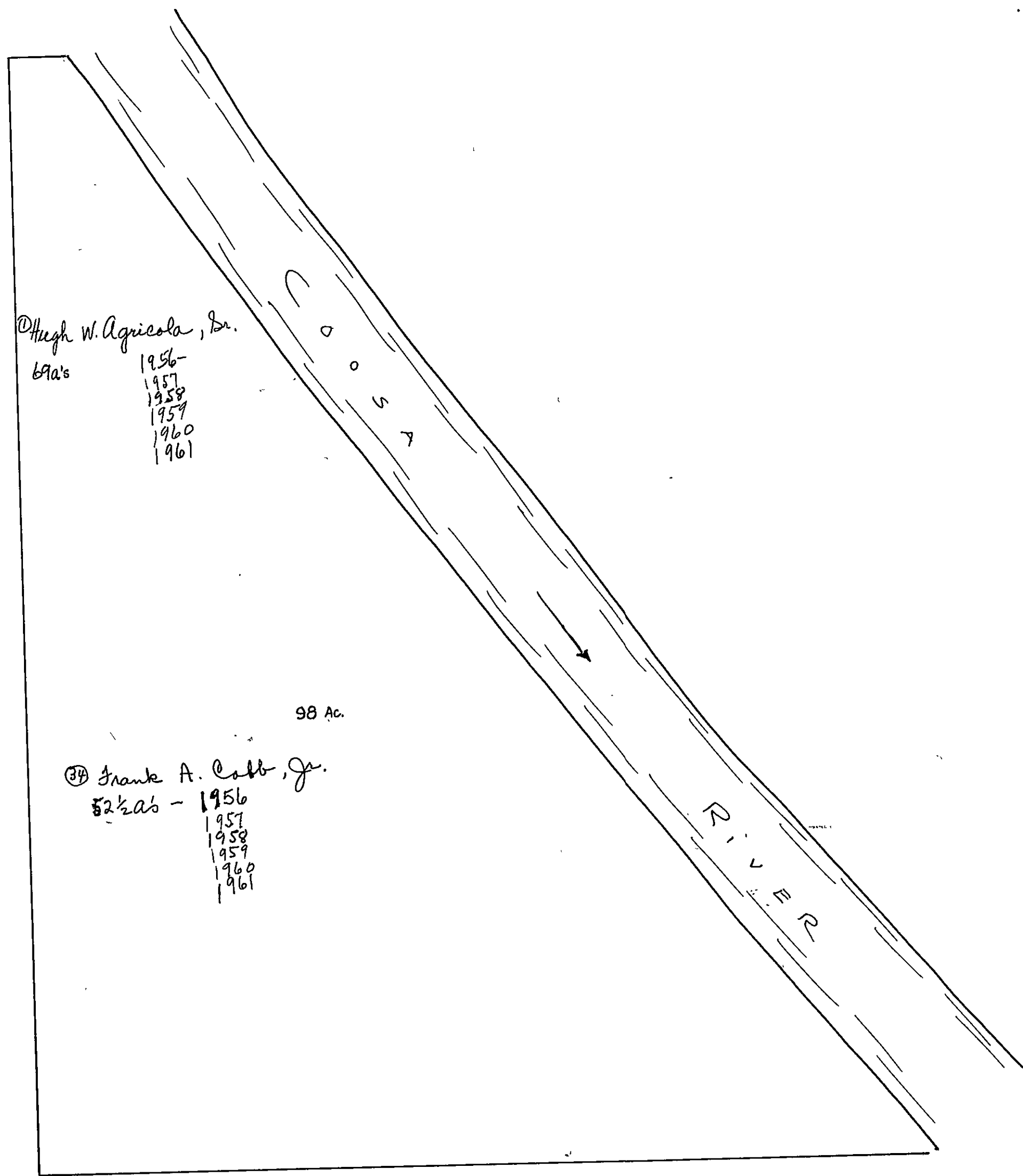
① R. B. Keeling
 1/2 int.
 1956-
 1957
 1958
 1959
 1960
 1961

"C"
 36 ac

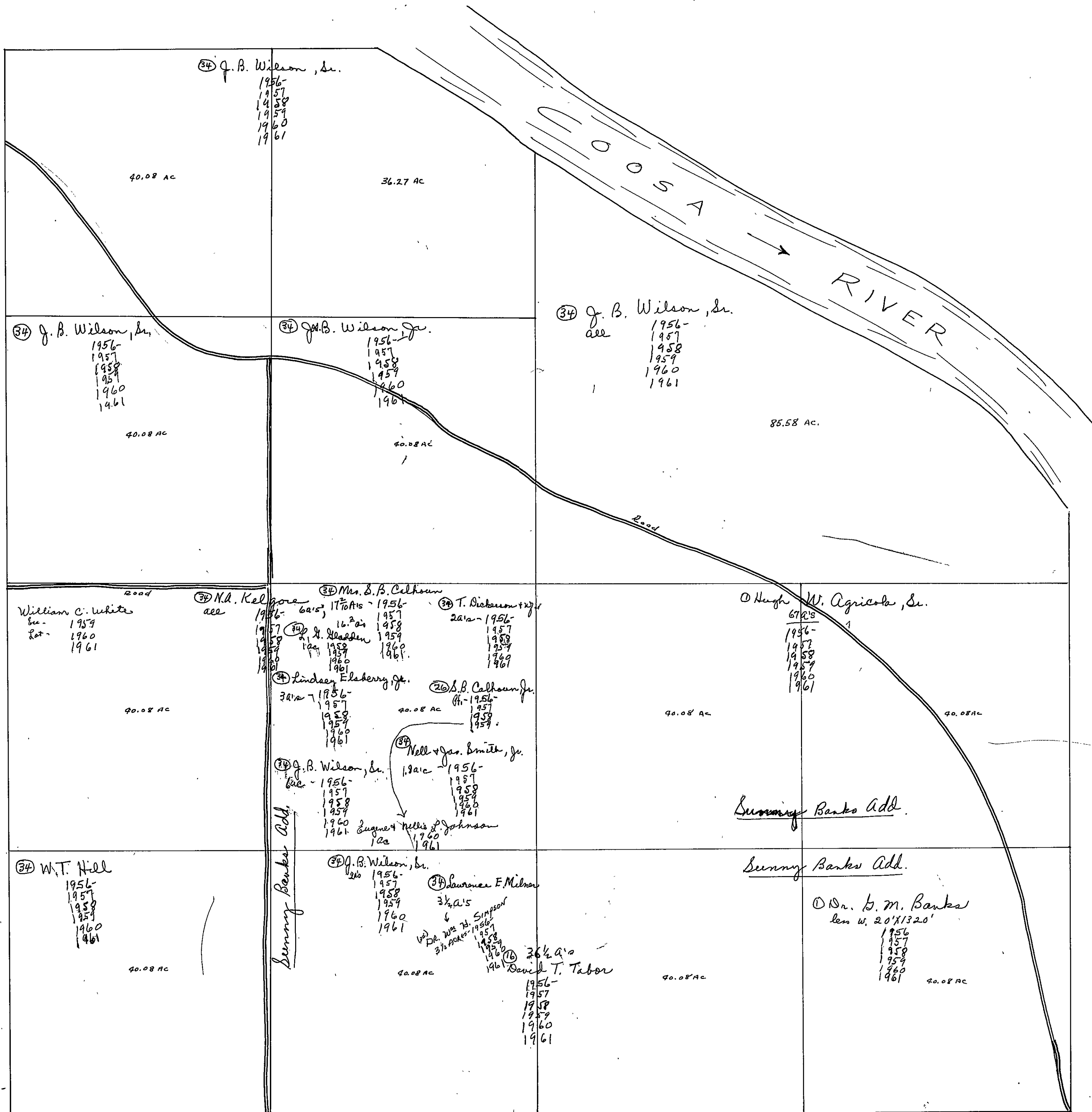
① Mrs. V. H. Downs "Etal."
 1/2 int in all
 1956-
 1957
 1958
 1959
 1960
 1961

① R. B. Keeling
 1/2 int in all
 1956-
 1957
 1958
 1959
 1960
 1961

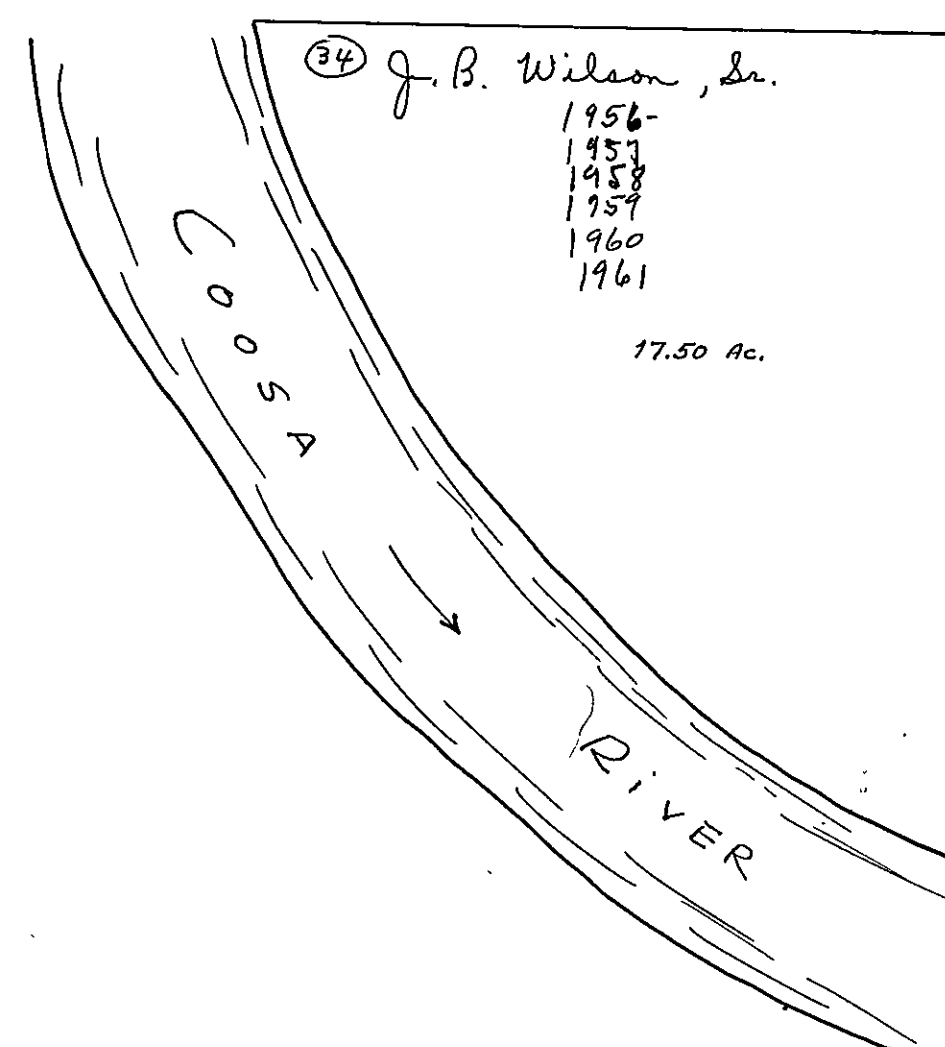
SEC. 25, TP. 12S, R. 6E.



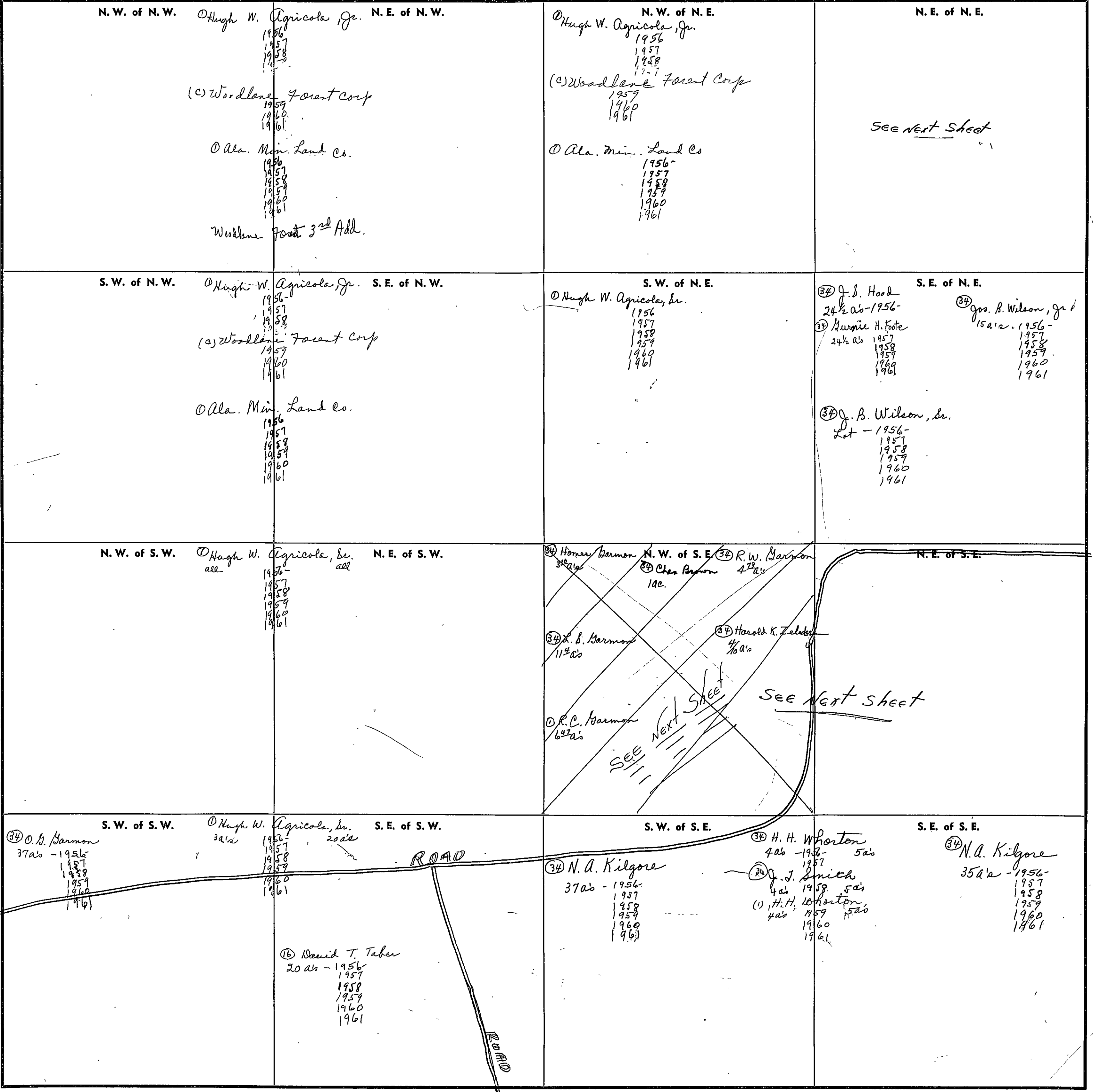
SEC. 26, TP. 12S, R. 6E.



SEC. 26, TP. 12S, R. 6E.



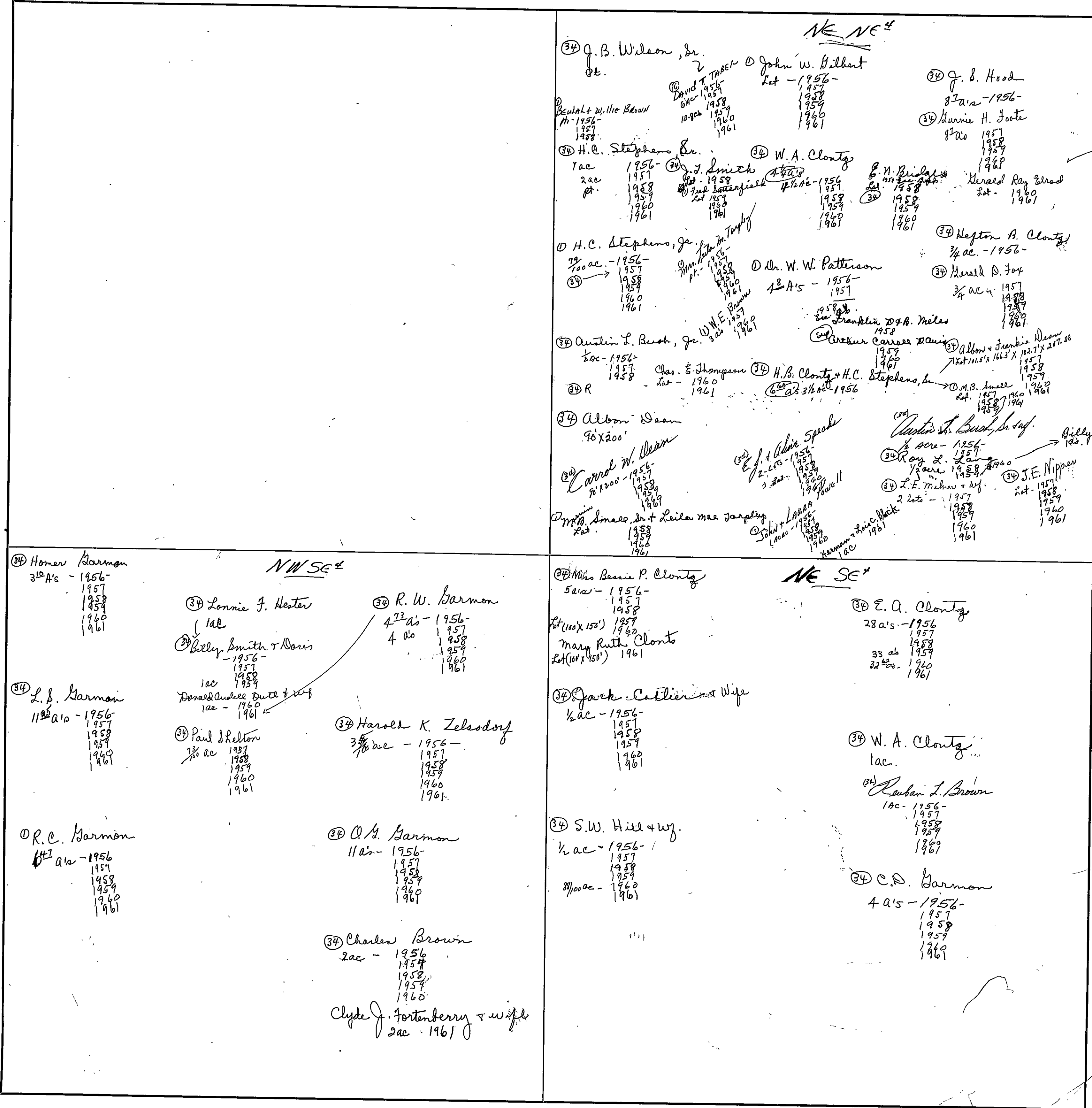
FORM 1—S.T.C.—ROBERTS & SON, BIRMINGHAM



COUNTY _____

Scale—1 inch=300 Ft.

Form 1-S.T.C. 52305 ROBERTS & SON, BIRMINGHAM



34 Homer Harmon
3 1/2 A's - 1956-
1957
1958
1959
1960
1961

34 Lonnie J. Hester
1 ac
34 Billy Smith & Doris
1 ac - 1956-
1957
1958
1959
1960
1961

34 L.B. Harmon
11 1/2 A's - 1956-
1957
1958
1959
1960
1961

34 Paul Shelton
7/10 ac
1957
1958
1959
1960
1961

34 O.R.C. Harmon
6 1/2 ac - 1956-
1957
1958
1959
1960
1961

34 R.W. Harmon
4 7/10 A's - 1956-
1957
1958
1959
1960
1961

34 Harold K. Zelsdorf
3 7/10 ac - 1956-
1957
1958
1959
1960
1961

34 O.M. Harmon
11 A's - 1956-
1957
1958
1959
1960
1961

34 Charles Brown
2 ac - 1956-
1957
1958
1959
1960

Clyde J. Fortenberry & wife
2 ac - 1961

34 Miss Beanie P. Clontz
5 A's - 1956-
1957
1958
1959
1960
1961

34 Jack Catlier & Wife
1/2 ac - 1956-
1957
1958
1959
1960
1961

34 S.W. Hill & Wf.
1/2 ac - 1956-
1957
1958
1959
1960
1961

34 E.A. Clontz
28 A's - 1956-
1957
1958
1959
1960
1961

34 W.A. Clontz
1 ac
34 Leaban L. Brown
1 ac - 1956-
1957
1958
1959
1960
1961

34 C.D. Harmon
4 A's - 1956-
1957
1958
1959
1960
1961

SECTION

28

TOWNSHIP

12

RANGE

6

FORM 1—S.T.C.—ROBERTS & SON, BIRMINGHAM

<p>N. W. of N. W. (28)</p> <p>1956-1961</p> <p>Country Club "Est." (3rd 125)</p> <p>Country Club Estate, 3rd Rearrangement G-35</p> <p>Country Club Div. No. 3 (E-207)</p>	<p>N. E. of N. W.</p> <p>Country Club "Est." (3rd 125)</p> <p>Country Club Estate, 3rd Rearrangement G-35</p>	<p>N. W. of N. E.</p> <p>Mrs. Mildred L. Dowling 18 1/2 ac - 1956-1961</p> <p>Woodlane Forest Add</p> <p>2 acres Country Club Add "4th"</p> <p>First Addition To Woodlane Forest (H-21)</p>	<p>N. E. of N. E.</p> <p>Woodlane Forest Add</p> <p>Woodlane Forest Add</p> <p>First Add to Woodlane Forest (H-21)</p> <p>Walker Rogers 2nd 1961</p> <p>(c) Woodlane Forest Corp 3 ac 1957-1961</p>
<p>S. W. of N. W.</p> <p>Country Club Div. No. 3 (E-207)</p> <p>Oak Hill Div of Country Club Dist</p> <p>Wild Acres Div. #1</p>	<p>S. E. of N. W.</p> <p>J. D. Johns et al 1956-1961</p> <p>Wm R. Streed 1958-1961</p> <p>Merlin D. Hagedorn 1958-1961</p> <p>Platted</p>	<p>S. W. of N. E.</p> <p>Wild Acres #1 Div.</p> <p>Annette S. Hornsby 1956-1958</p> <p>R. R. DeLee, Jr. 1958</p> <p>Baron R. DeLee Jr. 1959</p> <p>Developers, Inc. 4 ac 1956-1961</p> <p>Merit Enterprises, Inc. 1957-1961</p> <p>Merit Springs Res. (G-53)</p> <p>Merit Hill Add</p>	<p>S. E. of N. E.</p> <p>L. B. Allenstein 20 ac 1956-1957</p> <p>Merit Hills Inc. 23 ac 1957-1961</p>
<p>N. W. of S. W.</p> <p>Wild Acres Div. #1</p> <p>Shelma M. Gibbon 10' strip</p> <p>Bertha Parker 10' strip</p> <p>Robert H. King 10' strip 1956-1961</p> <p>Carl Richardson 1 ac 1961</p> <p>Mrs. Shirley J. King 7.5 ac 1961</p> <p>Country Club Dist #1</p>	<p>N. E. of S. W.</p> <p>Developers, Inc. 10 ac 1956-1961</p> <p>Merit Hills Inc. 2 ac 1957-1961</p> <p>Merit Enterprises, Inc. 2 ac 1956-1959</p> <p>Merit Springs Add</p>	<p>N. W. of S. E.</p> <p>L. B. Allenstein 25 1/2 ac 1956-1957</p> <p>Ray V. Vann & wf. 36 ac 1956-1961</p>	<p>N. E. of S. E.</p> <p>Developers, Inc. 14 ac 1957</p> <p>Merit Hills Inc. 1 ac 1957-1961</p>
<p>S. W. of S. W.</p> <p>J. M. Fitts 1956-1957</p> <p>Country Club Dist #1</p>	<p>S. E. of S. W.</p> <p>L. B. Allenstein 38 ac - 1956</p> <p>Merit Hills Inc. 33 ac 1957-1961</p>	<p>S. W. of S. E.</p> <p>Ray V. Vann & wf. 36 ac 1956-1961</p> <p>(c) Woodlane Forest Corp 14 ac 1957-1961</p>	<p>S. E. of S. E.</p> <p>Mrs. Lula M. Carter 4 ac 1956-1961</p>

Scale—1 inch=300 Ft.

COUNTY

SECTION

29

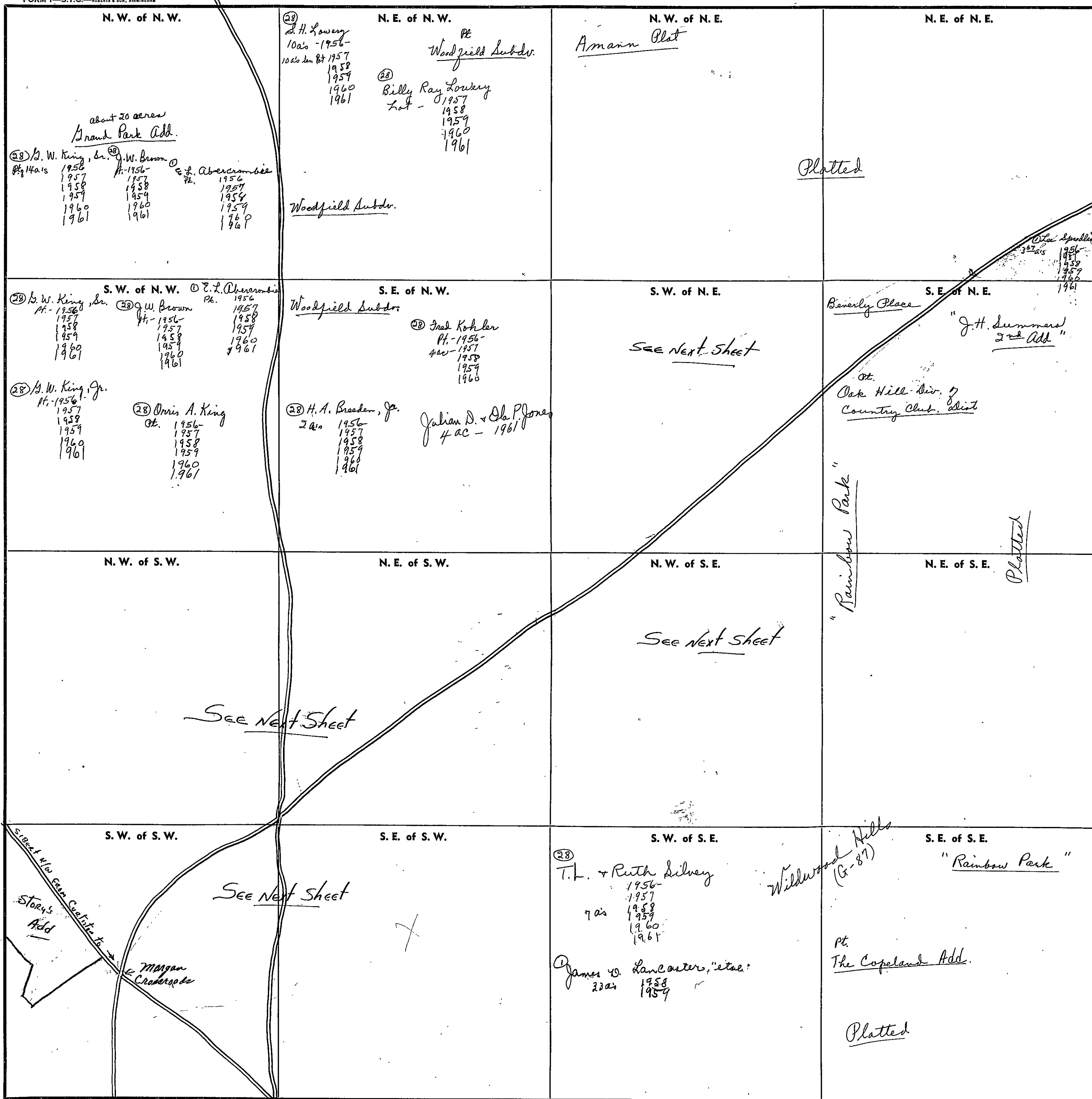
TOWNSHIP

12

RANGE

6

FORM 1—S.T.C.—ROBERTS & SON, BIRMINGHAM



Scale—1 inch=300 Ft.

COUNTY

FORM 1-S.T.C. 27305 ROBERTS & SON, BIRMINGHAM

SW NE 1/4

23 Nellie + Otto Kirchner
3 a/c 1956-
1957
1958
1959
1960
1961

24 Milton Wimpsee
7 a/c 1956-
1957
1958
1959
1960
1961

25 Franzen O. Valentine + wif.
3 a/c 1957
1960
1961

25 Mrs. Kes. M. Silvey
3/4 ac 1956-
1957
1958
1959
1960
1961

25 Mrs. T. A. Kirkland "Hrs."
2 a/c - 1956-
1957
1958
1959
1960

26 Clara M. S. Gramling
2 a/c - 1956-
1957
1958
1959
1960
1961

28 H. A. Bearden, Sr.
2 3/4 a/c 1956-
1957
1958
1959
1960
1961

28 C. T. + Mary Watthour
Pt. 1956-
1957
1958
1959
1960
1961

J. Louis + Eva E. Kirkland
3/4 ac 1961

Martha + Lois Kirkland
1 1/3 ac 1961

Pt
"Rainbow Park"

NW SE 1/4

23 Mrs. Kes. M. Silvey
1 ac 1956-
1957
1958
1959
1960
1961

Wildwood Estates
(G-165)

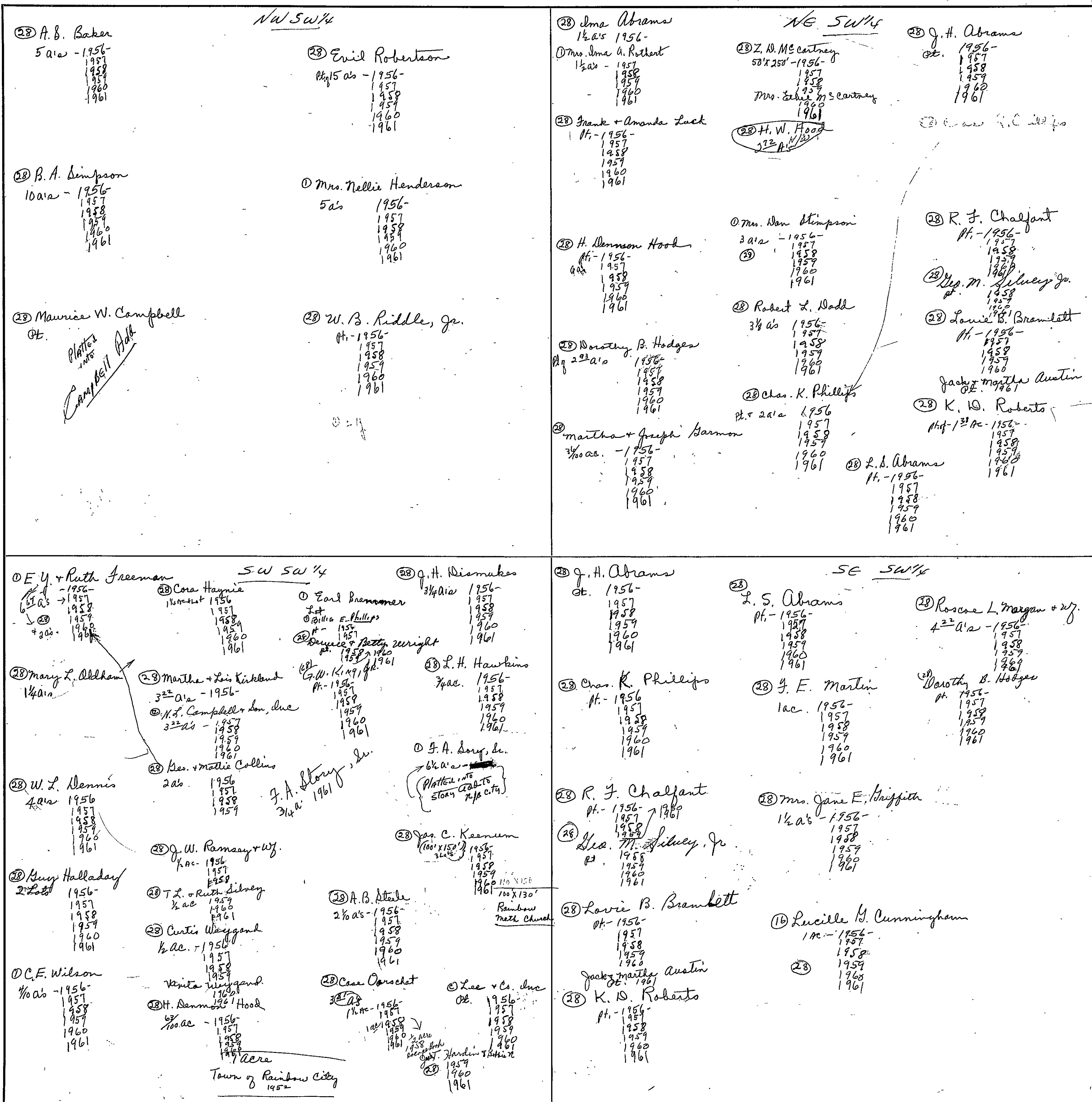
24 W. M. Moody
2 1/2 A - 1956-
1957
1958
1959
1960
1961

28 J. L. + Eva E. Kirkland
5 a/c - 1956-
1957
1958
1959
1960
1961

28 W. H. Hodges + wif.
1 1/2 a/c - 1956-
1957
1958
1959
1960
1961

28 B. B. Diamukes + wif.
2 a/c - 1956-
1957
1958
1959
1960
1961

Scale—1 inch=300.00 Ft.



SECTION

30

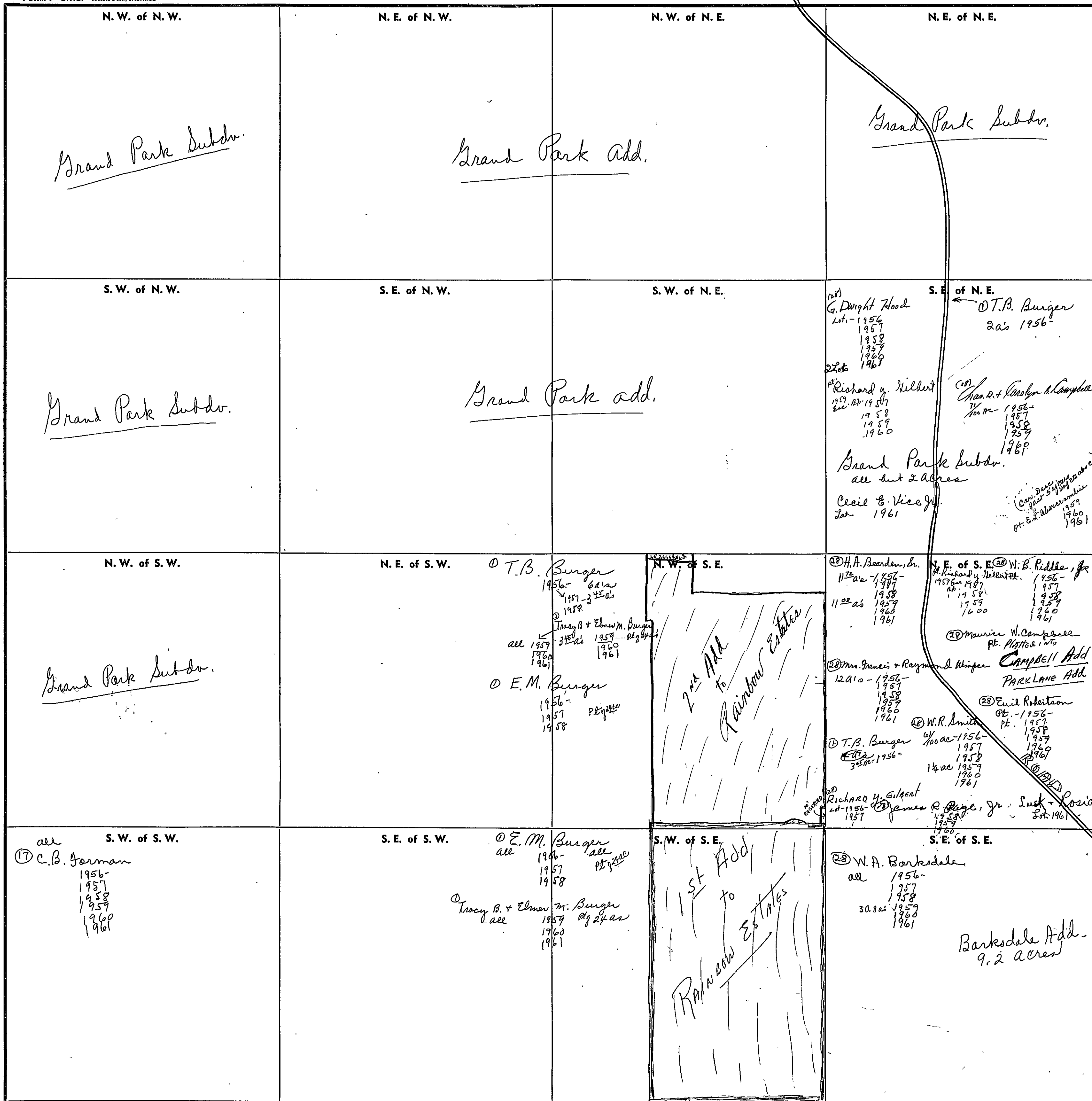
TOWNSHIP

12

RANGE

6

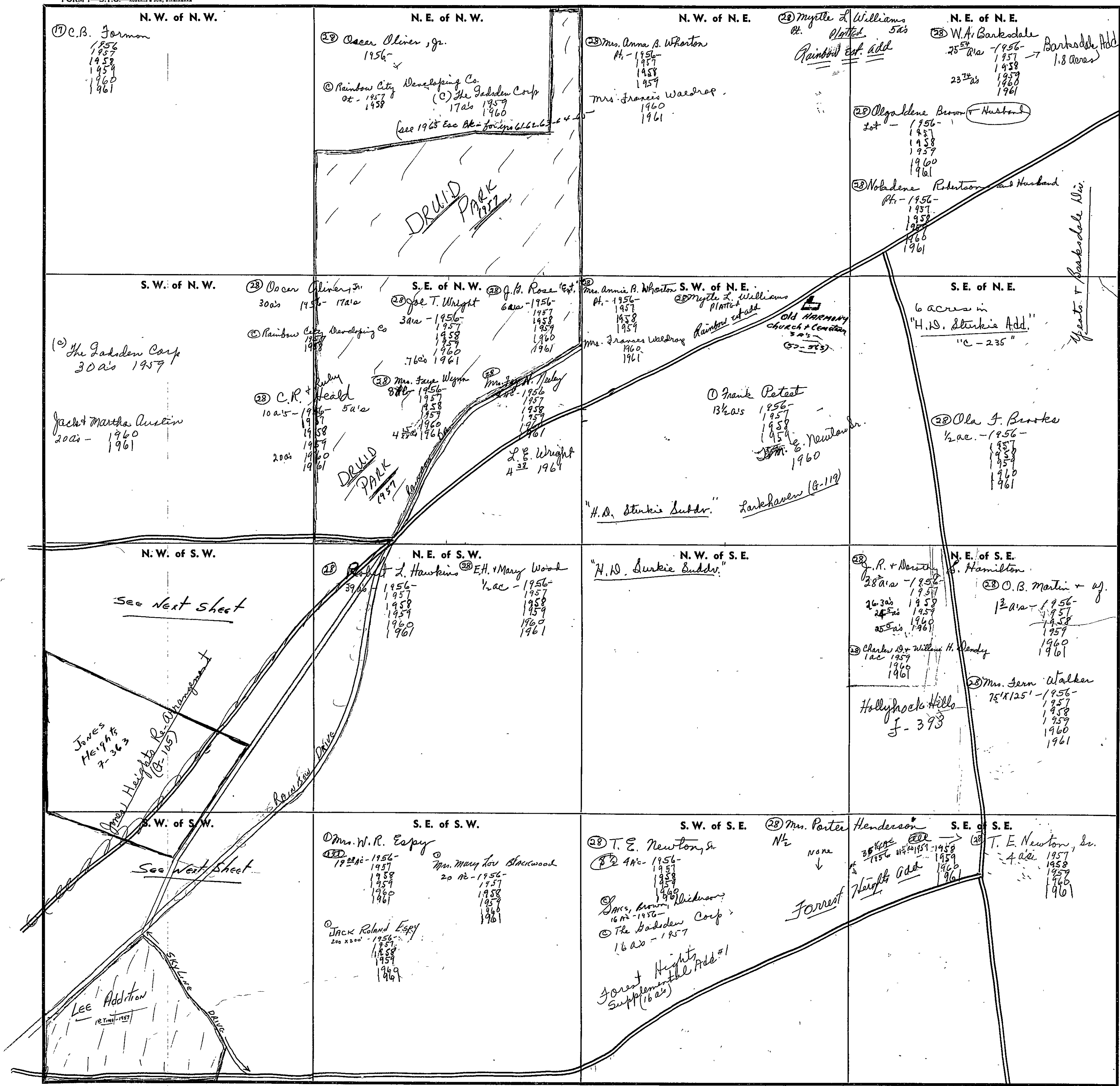
FORM 1—S.T.C.—ROBERTS & SON, BIRMINGHAM



Scale—1 inch=300 Ft.

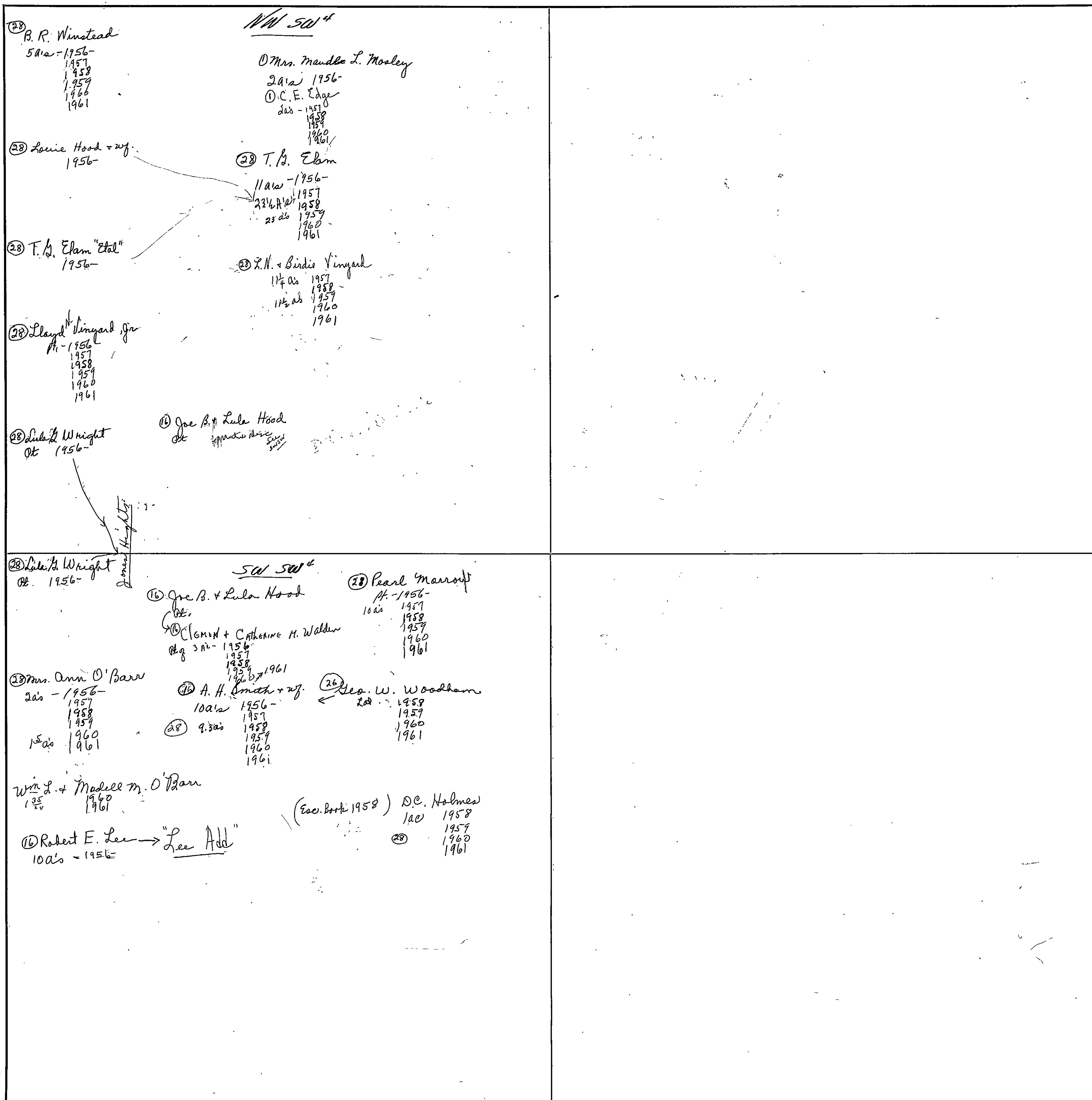
COUNTY

FORM 1—S.T.C.—ROBERTS & SON, BIRMINGHAM



Scale—1 inch—300 Ft.

FOUR 1-S.T.C. 5705 ROBERTS & SON, BIRMINGHAM



23 B. R. Winstead
 5 a/c - 1956-
 1957
 1958
 1959
 1960
 1961

NW SW 4
 Mrs. Maude L. Mosley
 2 a/c 1956-
 C. E. Edge
 2 a/c - 1957
 1958
 1959
 1960
 1961

23 Louie Hood + wif.
 1956

23 T. G. Elam
 11 a/c - 1956-
 2 3/4 a/c 1957
 1958
 23 a/c 1959
 1960
 1961

23 T. G. Elam "etal"
 1956

23 L. N. + Birdie Vinyard
 1 1/4 a/c 1957
 1958
 1 1/2 a/c 1959
 1960
 1961

23 Lloyd Vinyard Jr
 1 a/c - 1956
 1957
 1958
 1959
 1960
 1961

23 Lela H. Wright
 1/2 a/c 1956

24 Joe B. & Lula Hood
 1/2 a/c

23 Lela H. Wright
 1/2 a/c 1956

SW SW 4
 26 Joe B. & Lula Hood
 10 a/c
 27 Clem + Catherine H. Wadden
 3 a/c - 1956
 1957
 1958
 1960 1961

28 Pearl Marrott
 1 a/c - 1956-
 10 a/c 1957
 1958
 1959
 1960
 1961

29 Mrs. Ann O' Barr
 2 a/c - 1956-
 1957
 1958
 1959
 15 a/c 1960
 1961

30 A. H. Smith + wif.
 10 a/c 1956-
 1957
 1958
 9.3 a/c 1959
 1960
 1961

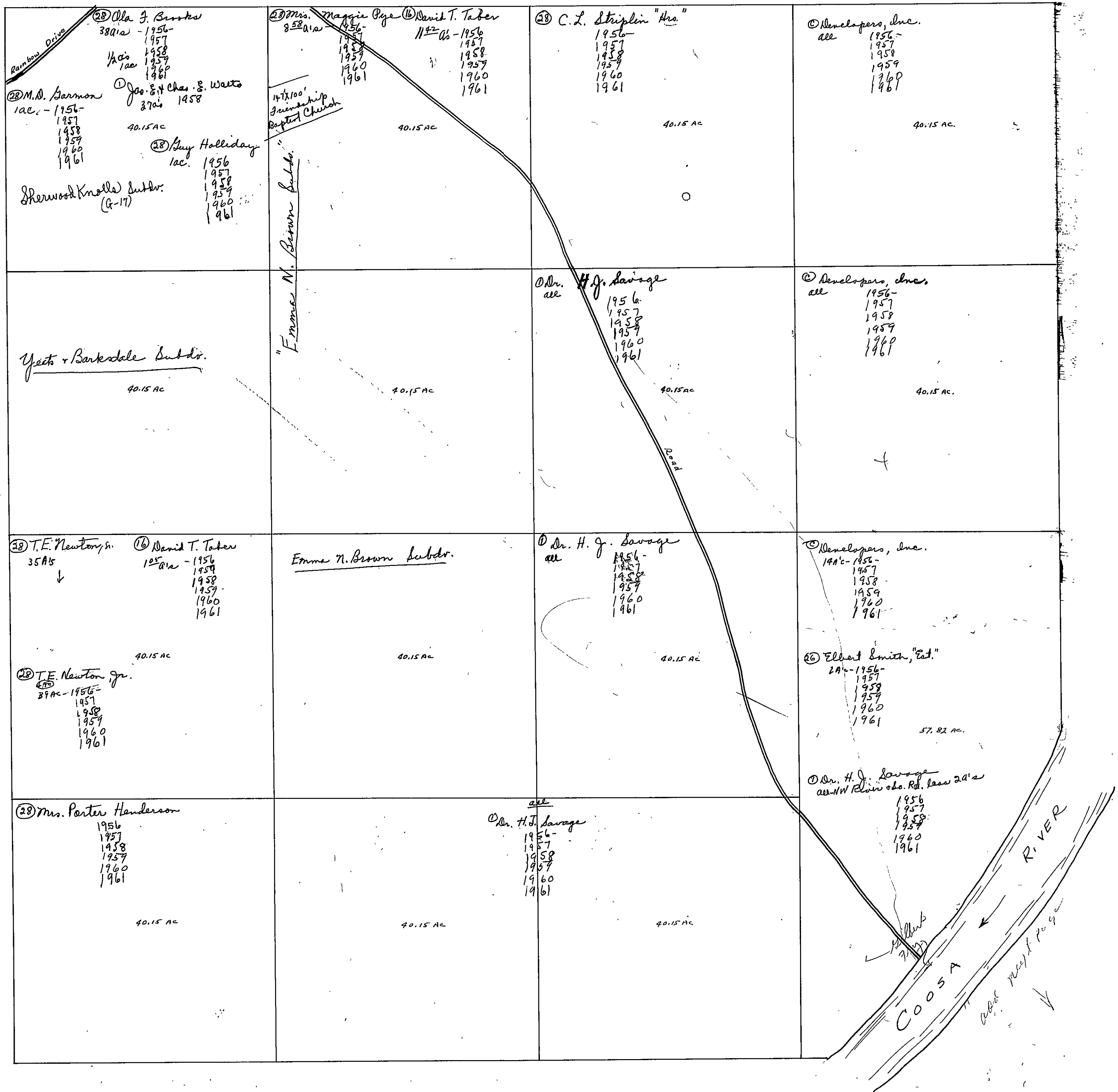
26 Leo W. Woodham
 2 a/c 1958
 1959
 1960
 1961

Win. J. + Madell M. O' Barr
 135 a/c 1960
 1961

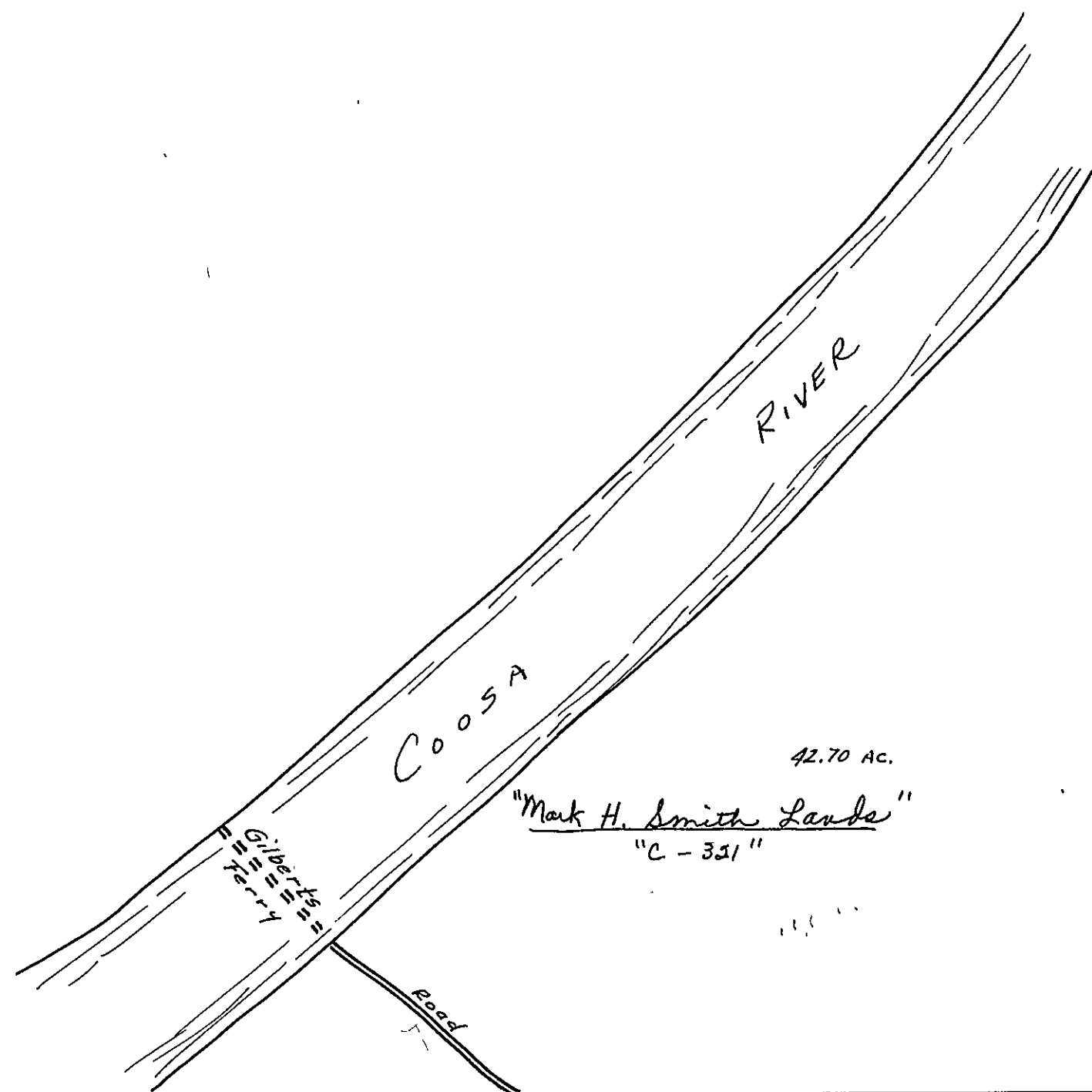
(Esc. Book 1958) D.C. Holmes
 1 a/c 1958
 1959
 29 1960
 1961

30 Robert E. Lee -> "Lee Add"
 10 a/c - 1956

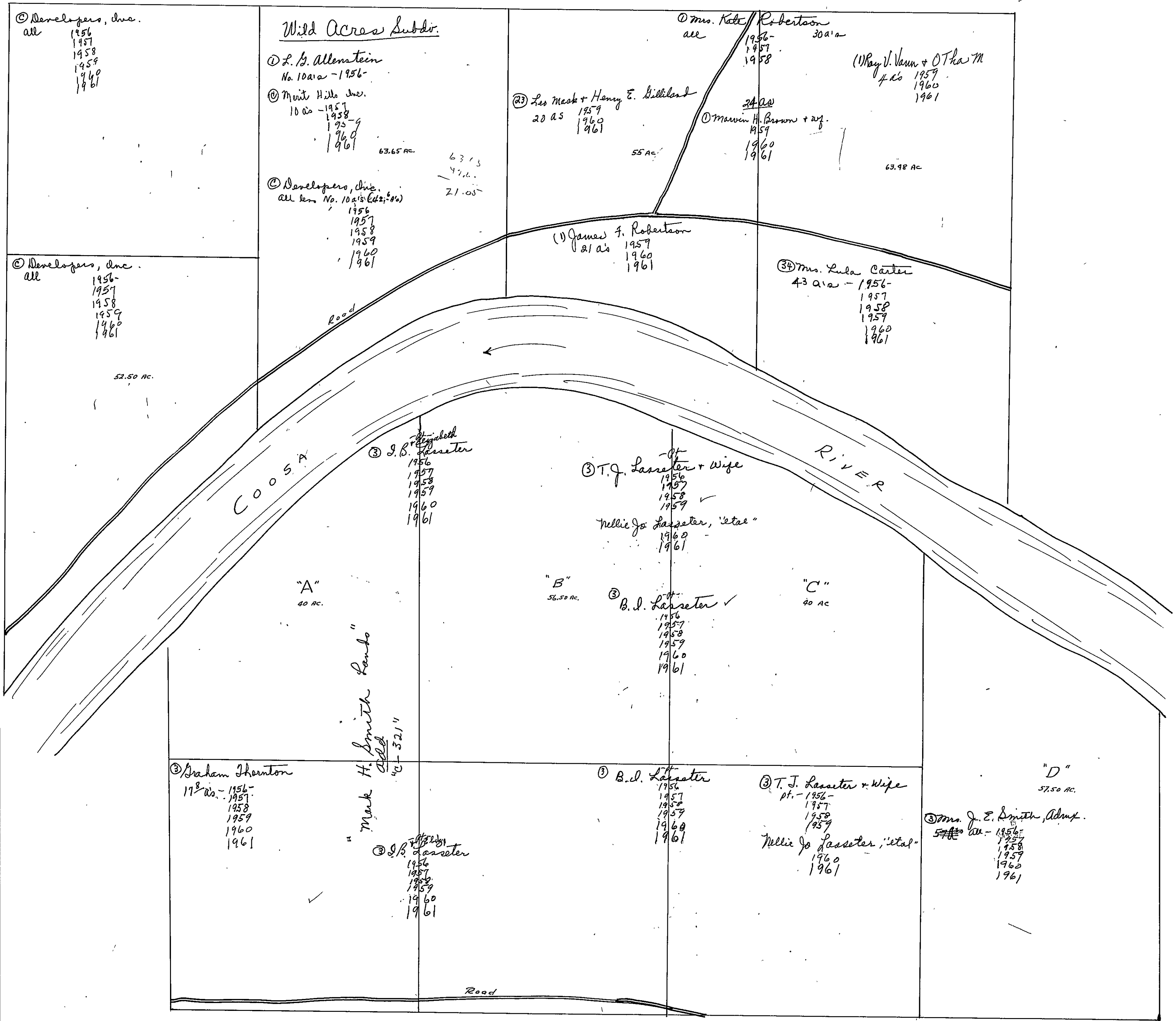
SEC. 32, TP. 12S, R.6E.



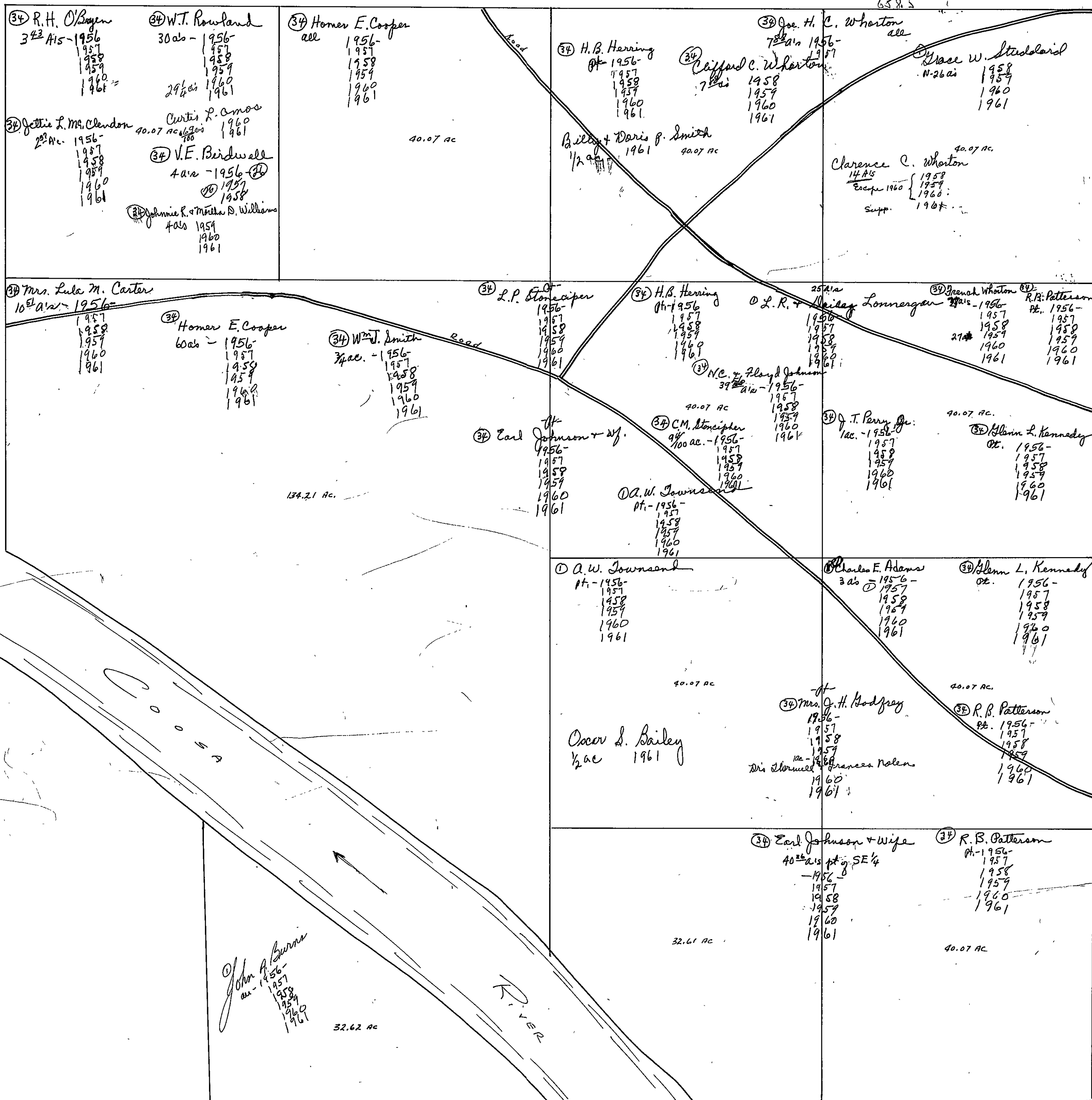
SEC. 32 TP. 12, R. 6E.



SEC. 33, T. 12S, R. 6E.



SEC. 34, TP. 12, R. 6E.



S.W. Cor
Sec. 34 →

John A. Burns
all - 1956-
1957
1958
1959
1960
1961

RIVER

32.62 ac

32.61 ac

40.07 ac

40.07 ac

40.07 ac

40.07 ac

40.07 ac

134.21 ac

40.07 ac

40.07 ac

658.5

SECTION

35

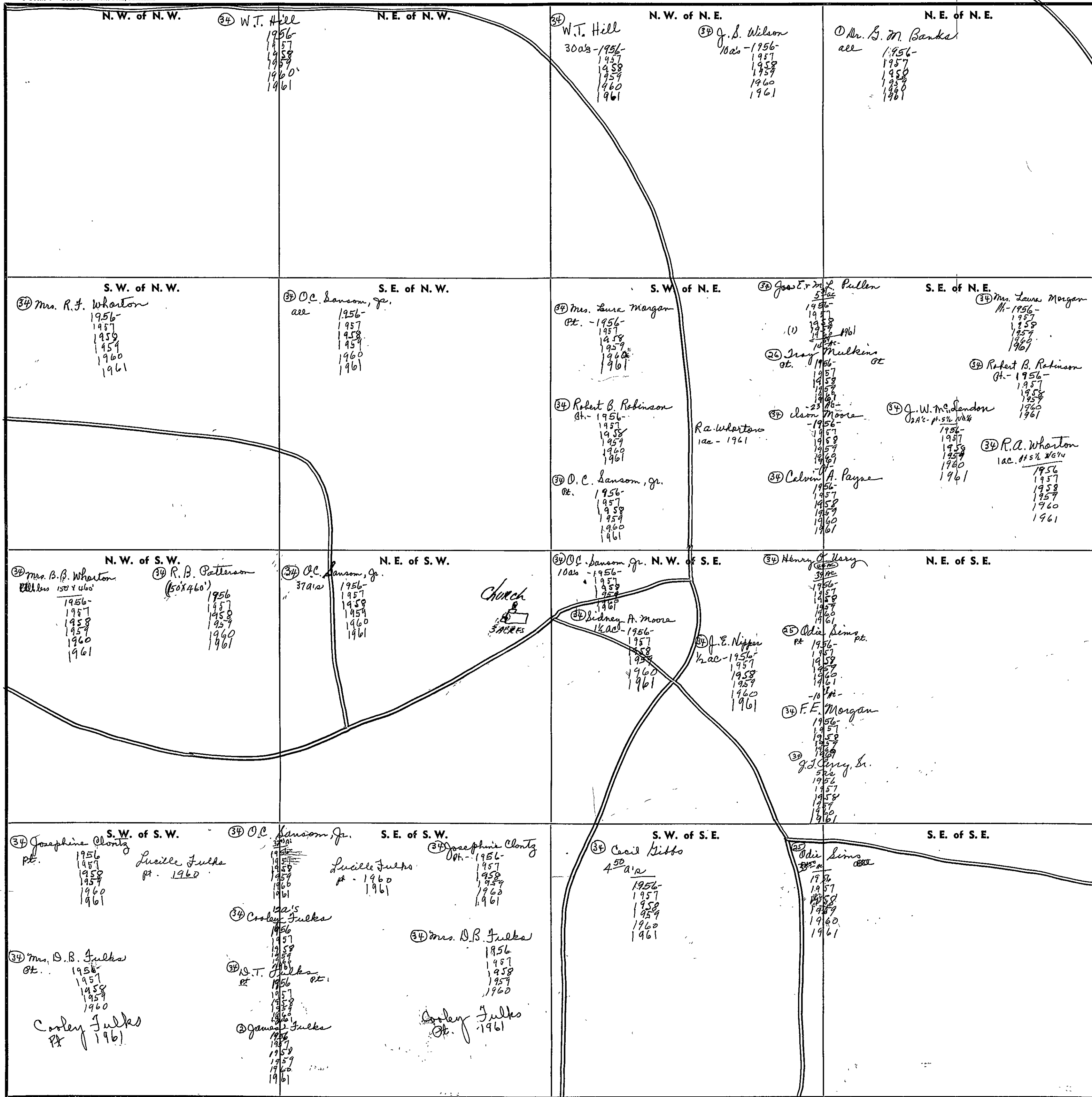
TOWNSHIP

12

RANGE

6

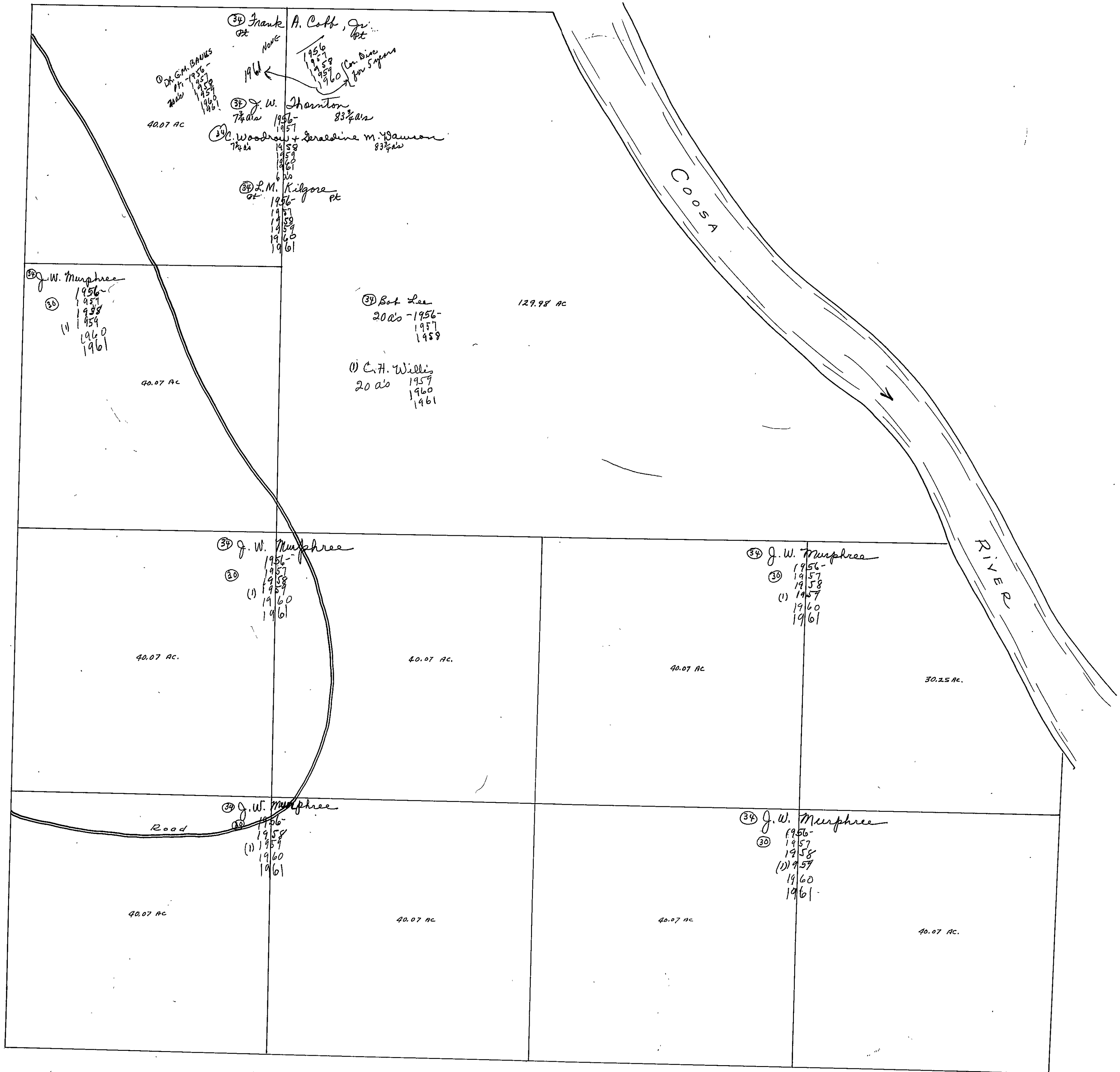
FORM 1—S.T.C.—ROBERTS & SON, BIRMINGHAM



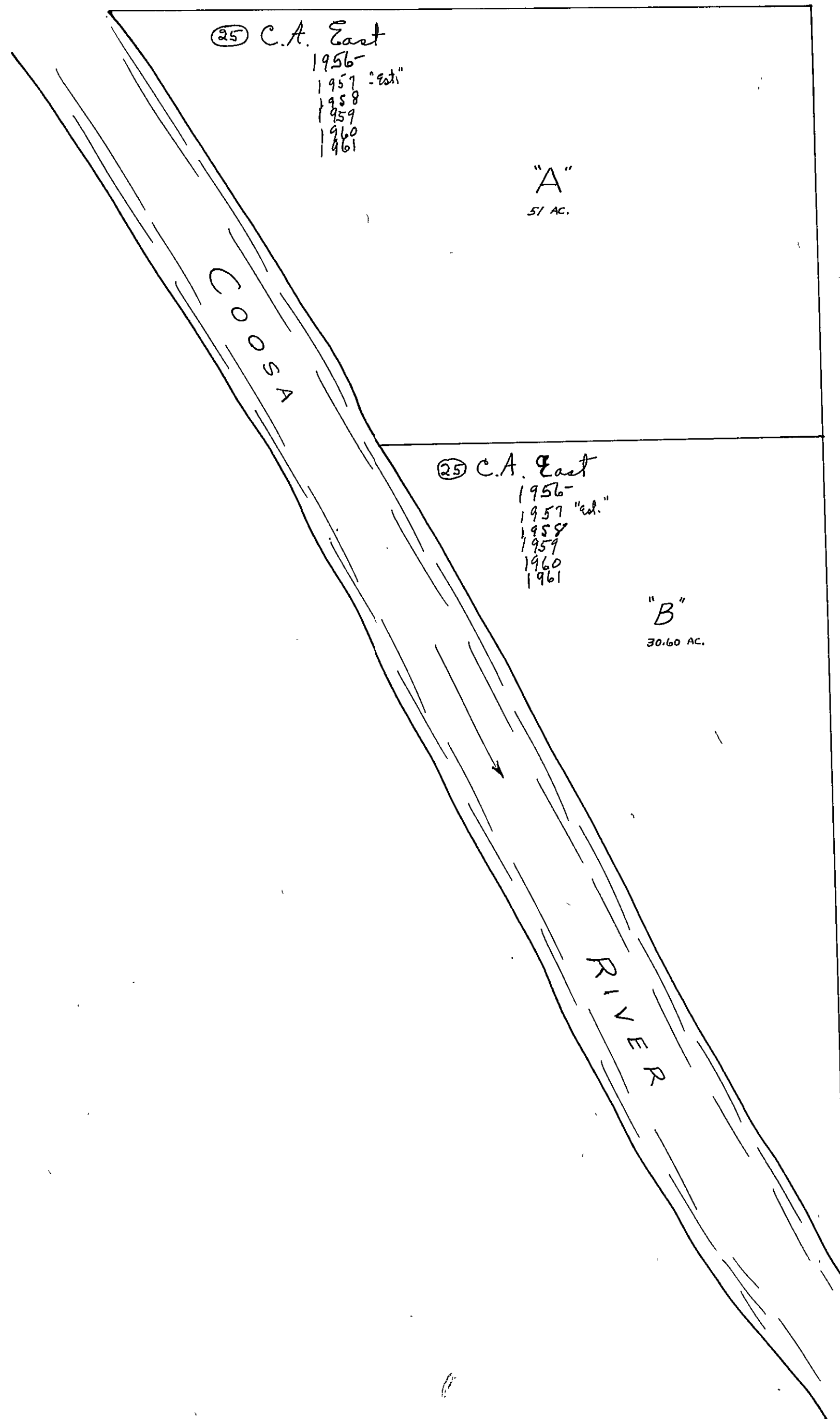
COUNTY

Scale—1 inch—300 Ft.

SEC. 36, T₁₂S, R₆E.



SEC. 36, TP. 12S. R. 6E.

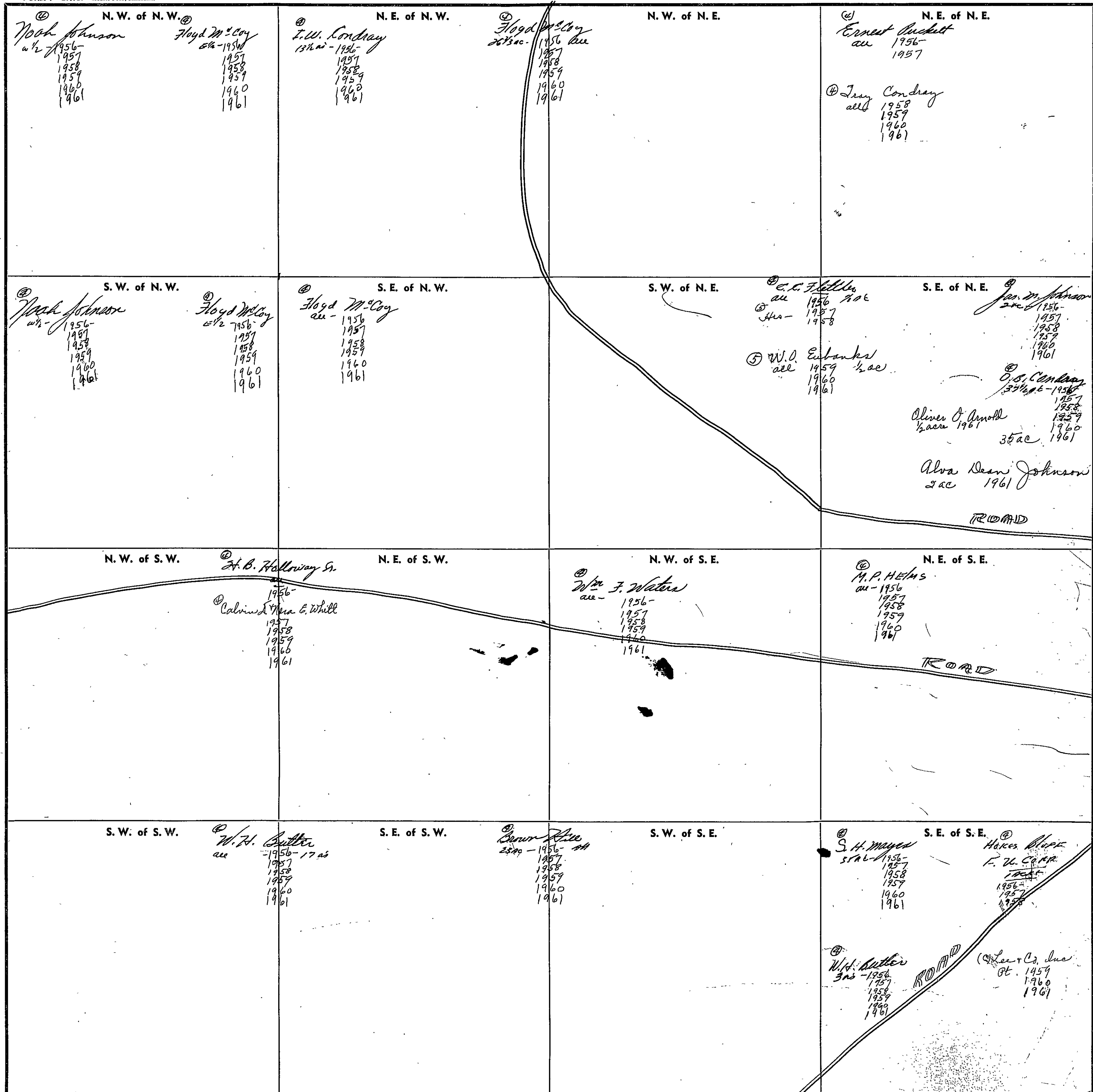


SECTION 1

TOWNSHIP 12

RANGE 7

FORM 1—S.T.C.—ROBERTS & SON, BIRMINGHAM



Scale—1 inch—300 Ft.

COUNTY _____

SECTION

2

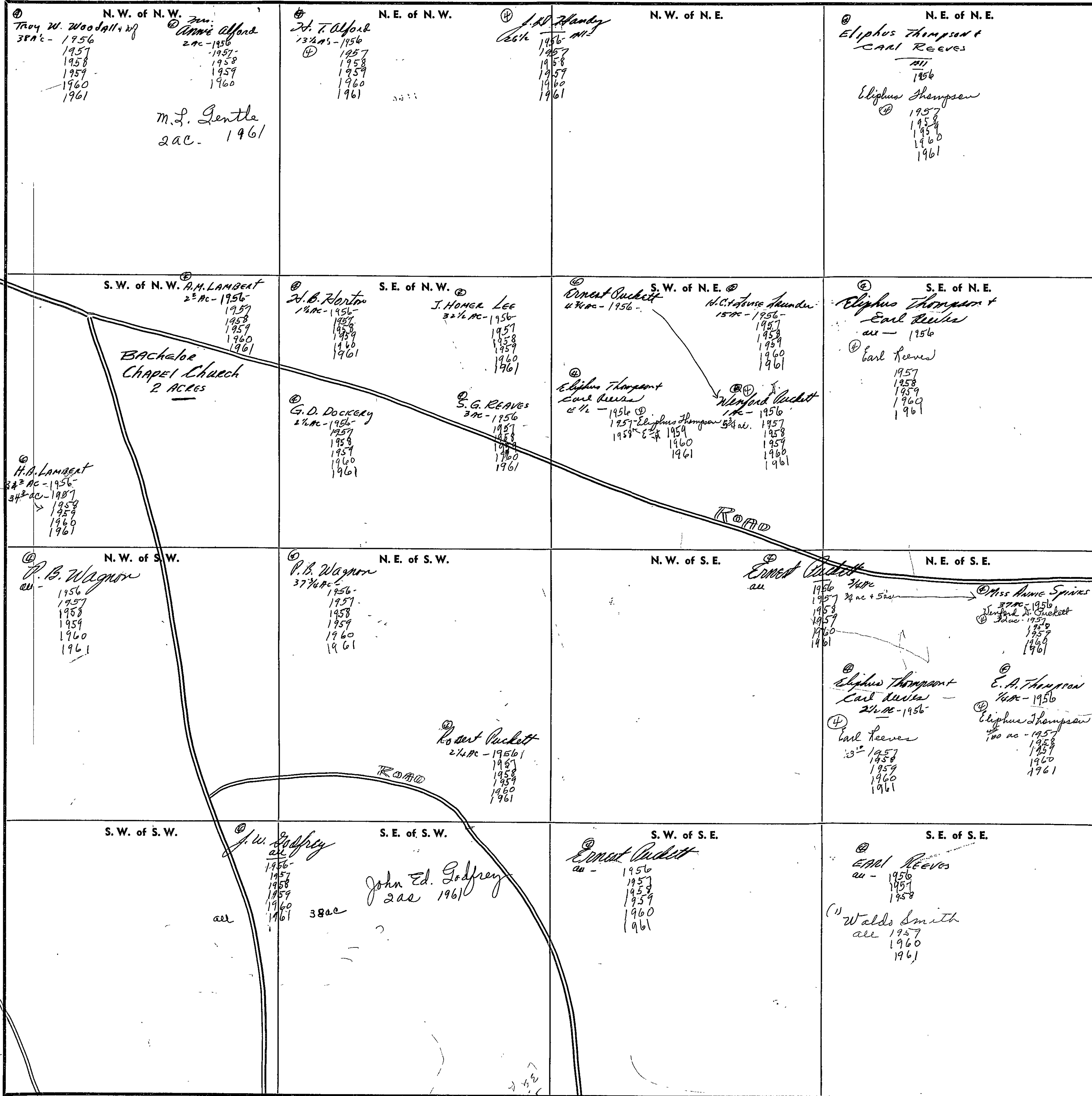
TOWNSHIP

12

RANGE

7

FORM 1—S.T.C.—ROBERTS & SON, BIRMINGHAM



COUNTY

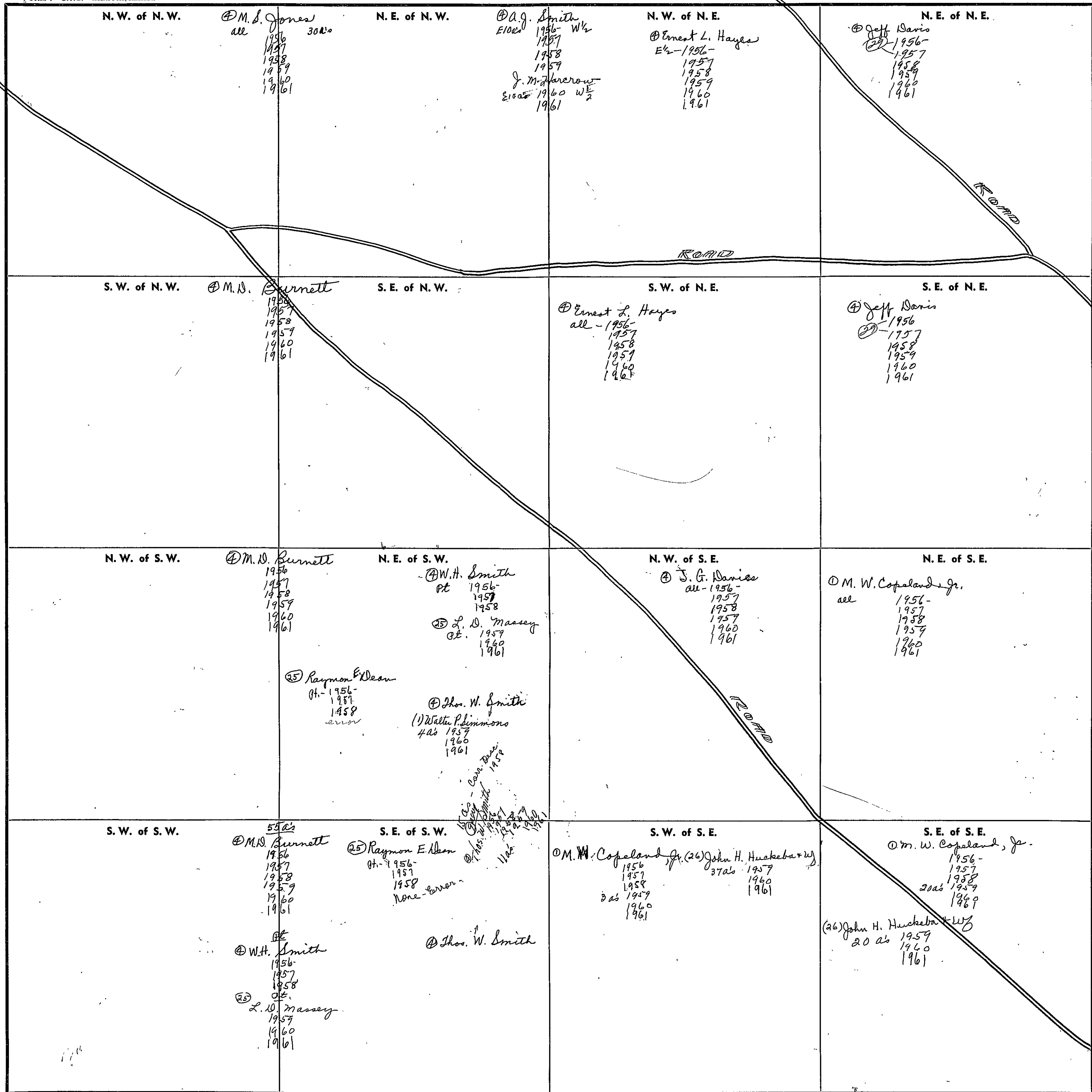
Scale—1 inch=300 Ft.

SECTION 3

TOWNSHIP 12

RANGE 7

FORM 1—S.T.C.—ROBERTS & SON, BIRMINGHAM



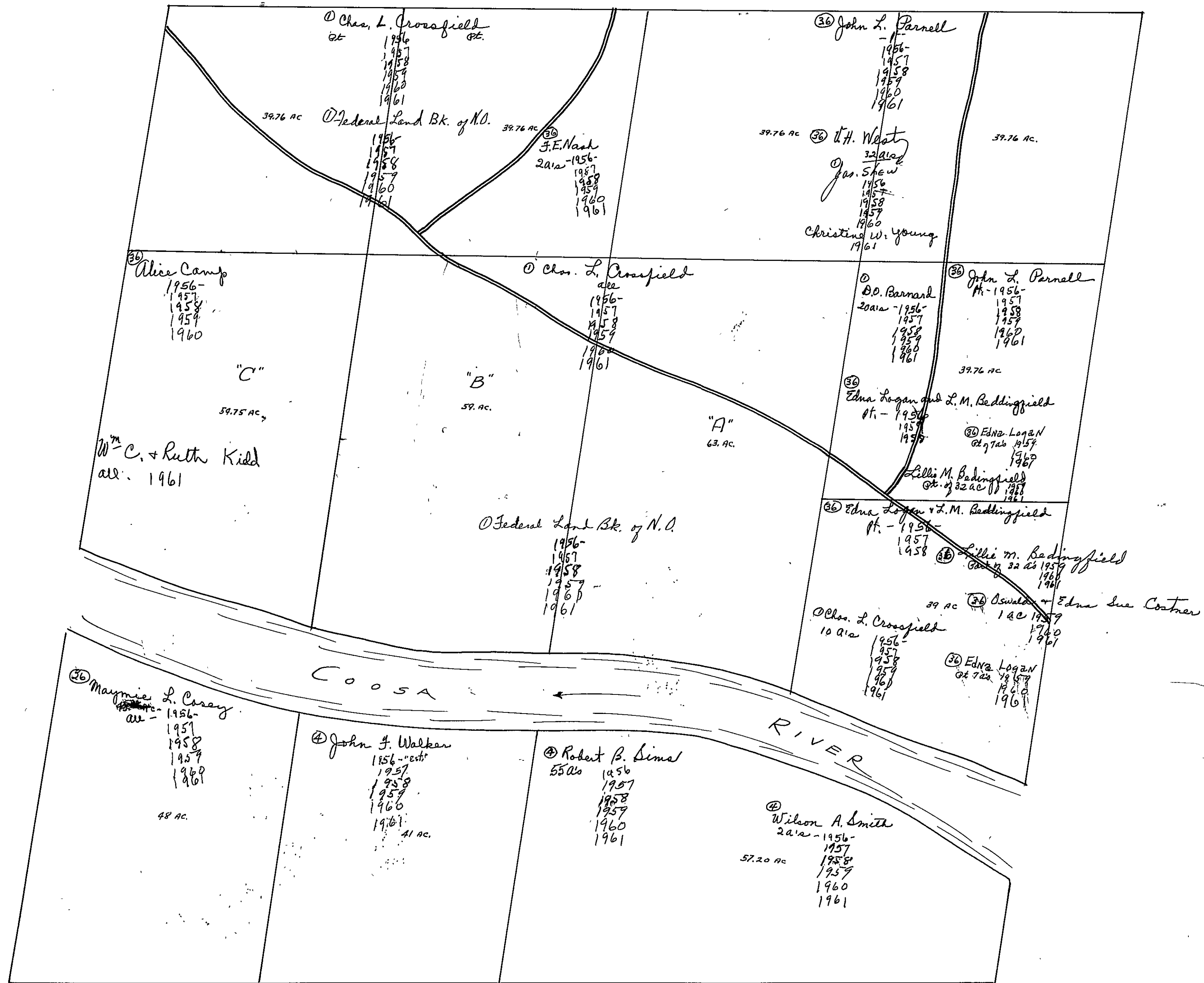
Scale—1 inch—300 Ft.

COUNTY _____

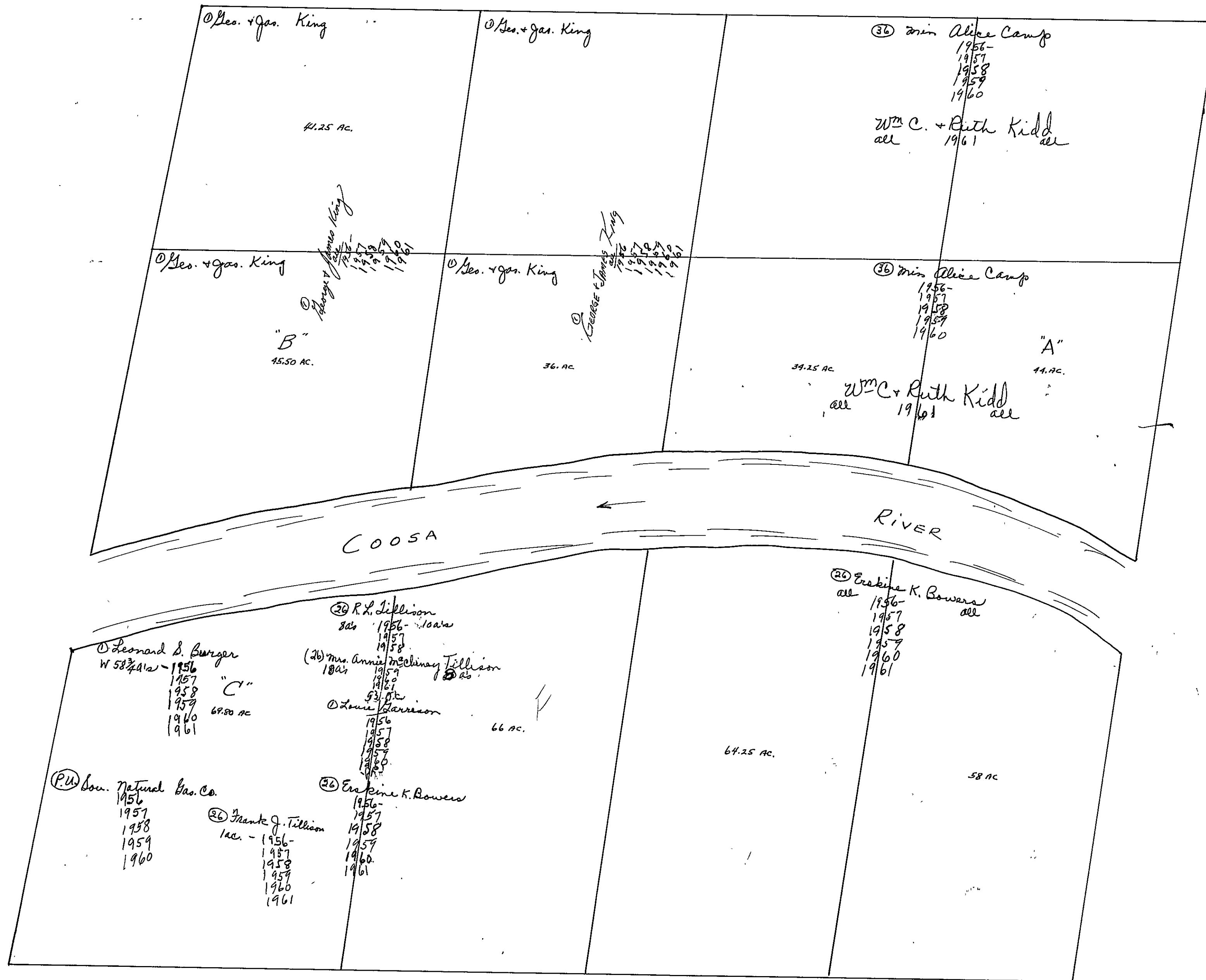
SEC. 4, TP. 12S, R. 7E.



SEC. 5, TP. 12S R. 7E.

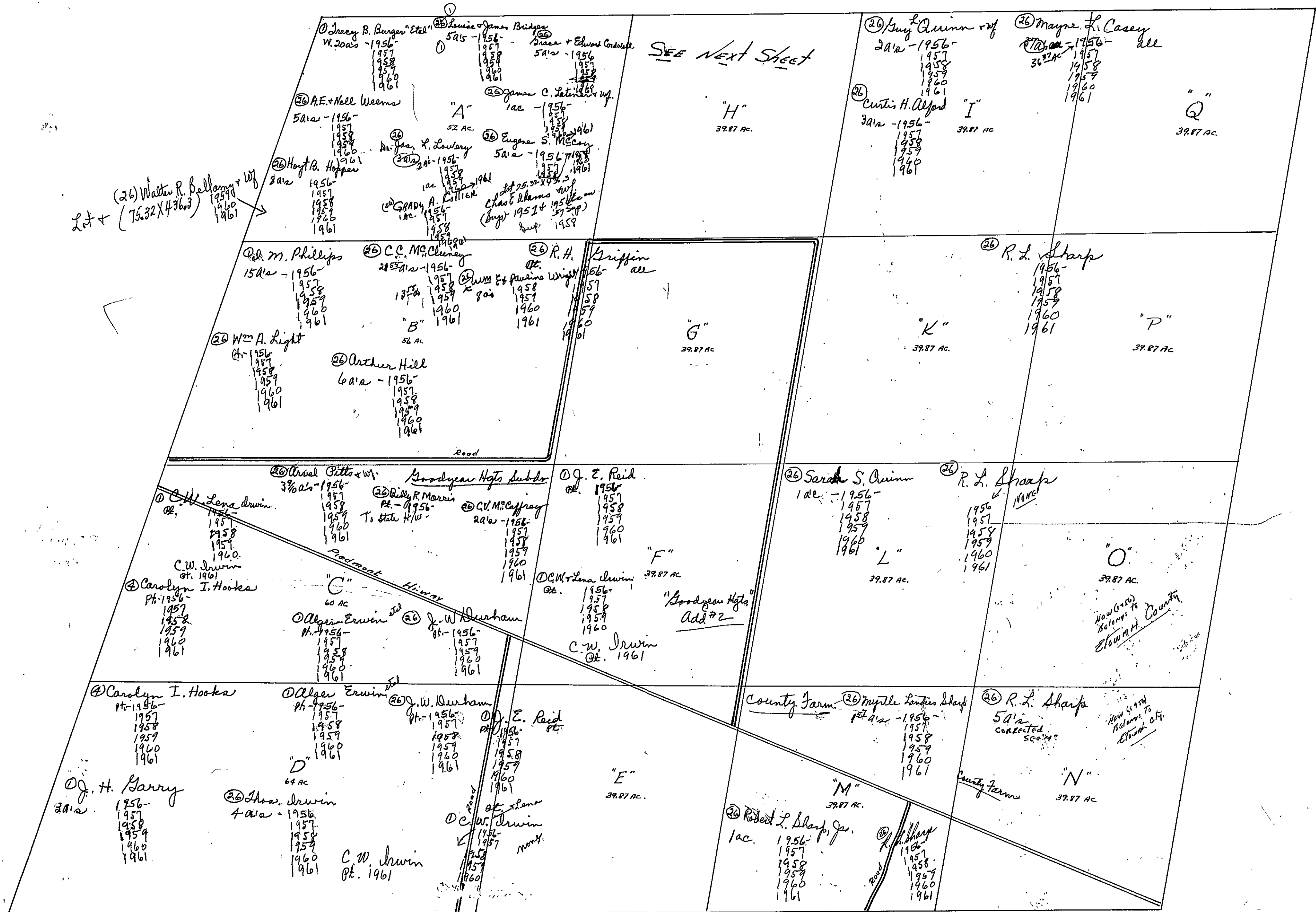


SEC. 6, TP. 12S. R. 7E.



20
44
34.25
118.25

SEC. 7, TP. 12S, R. 7E,



Fraction "H"

(26) Z. L. Bailey
1/2 ac. - 1956-
1957
1958
1959
1960
1961

(26) Willis T. Hall
1/2 ac. 1956-
1957
1958
1959
1960
1961

(26) O. W. Weems
1 ac. - 1956
1957
1958
1959
1960
1961

(26) J. F. Datterfield
1/2 ac. - 1956-
1957
1958
1959
1960
1961

(26) Eugene Foreman
5 acs - 1956
1957
1958
1959
1960
1961

(26) Lucille Hones & Eric (Foreman)
2 1/2 acs - 1956-
1957
1958
1959
1960
1961
Harmon -

(26) Jas. H. Aldridge
2 acs - 1956-
1957
1958
1959
1960
1961

(26) Mrs. Cora E. Walker
1 ac. - 1956-
1957
1958
1959
1960
1961

(26) Elbert Butler
1 1/2 acs - 1956-
1957
1958
1959
1960
1961

(26) Jas. C. Latimer & wife
1/2 ac. - 1956-
1957
1958
1959
1960
1961

(26) J. J. Lett
5 acs - 1956-
1957
1958
1959
1960
1961

(26) W. H. Bryant
12 acs - 1956-
1957
1958
1959
1960
1961

(26) J. D. Woster & wife
1/2 ac. - 1956-
1957
1958
1959
1960
1961

(26) Paul & Wanda Ray
1 ac. - 1956-
1957
1958
1959
1960
1961

(26) B. P. Beckers
1 ac. - 1956-
1957
1958
1959
1960
1961

(26) Irene Alexander
1 ac. - 1956-
1957
1958
1959
1960
1961

(26) S. F. Owens
1 1/2 acs - 1956-
1957
1958
1959
1960
1961
(26) J. A. Nabors
1 1/2 acs - 1957
1958
1959
1960
1961

SECTION

8

TOWNSHIP

12

RANGE

7

FORM 1—S.T.C.—ROBERTS & SON, BIRMINGHAM

<p>N. W. of N. W.</p> <p>②⑥ Maymie L. Casey 1956- 1957 1958 1959 1960 1961</p>	<p>N. E. of N. W.</p> <p>④ Robert B. Sims 1956- 1957 1958 1959 1960 1961</p>	<p>N. W. of N. E.</p> <p>④ Miss Mary Belle Zora Walker 1956- 1957 1958 1959 1960 1961</p>	<p>N. E. of N. E.</p> <p>④ R.C. Sims Pt.-1956- 1957 1958 1959 1960 1961</p> <p>④ Wilson A. Smith 29.18 a's - 1956- 1957 1958 1959 1960 1961</p>
<p>S. W. of N. W. ④</p> <p>②⑥ R.L. Sharp all 1956- 1957 1958 1959 1960 1961</p> <p>④ Mrs. J. Reeves Walker 1956 1957 1958 1959 1960 1961</p>	<p>S. E. of N. W.</p> <p>④ John F. Walker "est" all - 1956 "est" 1957 1958 1959 1960 1961</p>	<p>S. W. of N. E.</p> <p>④ Robert B. Sims Pt.-1956- 1957 1958 1959 1960 1961</p>	<p>S. E. of N. E.</p> <p>④ R.C. Sims Pt.-1956- 1957 1958 1959 1960 1961</p> <p>④ Wilson A. Smith W$\frac{1}{2}$ - 1956- 1957 1958 1959 1960 1961</p>
<p>N. W. of S. W.</p> <p>④ Mrs. J. Reeves Walker 1956- 1957 1958 1959 1960 1961</p> <p>②⑥ R.L. Sharp Pt.-1956- 1957 1958 1959 1960 1961</p>	<p>N. E. of S. W.</p> <p>④ John F. Walker 5 a's - 1956 "est" 1957 1958 1959 1960 1961</p> <p>④ Mrs. Willie C. + C.F. Sanifer 17$\frac{1}{2}$ a's - 1956- 1957 1958 1959 1960 1961</p> <p>④ Miss Mary Belle Zora Walker 17$\frac{1}{2}$ a's - 1956- 1957 1958 1959 1960 1961</p>	<p>N. W. of S. E.</p> <p>④ Robert B. Sims Pt.-1956- 1957 1958 1959 1960 1961</p> <p>④ V.C. Cassidy 1 ac. 1956- 1957 1958 1959 1960</p>	<p>N. E. of S. E.</p> <p>④ Carl Norris, Jr. 20 a's - 1956- 1957 1958 1959 1960 1961</p> <p>④ Houston Kidd Pt.-1956- 1957</p> <p>④ T.Y. Taylor Pt. 2 a's 1958 1959 1960 1961</p> <p>④ Wilson A. Smith Pt.-1956- 1957 1958 1959 1960 1961</p>
<p>S. W. of S. W.</p> <p>④ Mrs. J. Reeves Walker 1956- 1957 1958 1959 1960 1961</p> <p>②⑥ R.L. Sharp Pt.-1956- 1957 1958 1959 1960 1961</p> <p>②⑥ Paul Landers 6$\frac{1}{2}$ a's - 1956- 1957 1958 1959 1960 1961</p>	<p>S. E. of S. W.</p> <p>"J. T. Noojin Plat" BENCH</p> <p>LONGSOME</p>	<p>S. W. of S. E.</p>	<p>S. E. of S. E.</p> <p>④ R.C. Sims Pt.-1956- 1957 1958 1959 1960 1961</p> <p>④ Houston Kidd Pt.-1956- 1957</p> <p>④ T.Y. Taylor Pt. 2 a's 1958 1959 1960 1961</p> <p>④ Wilson A. Smith Pt.-1956- 1957 1958 1959 1960 1961</p>

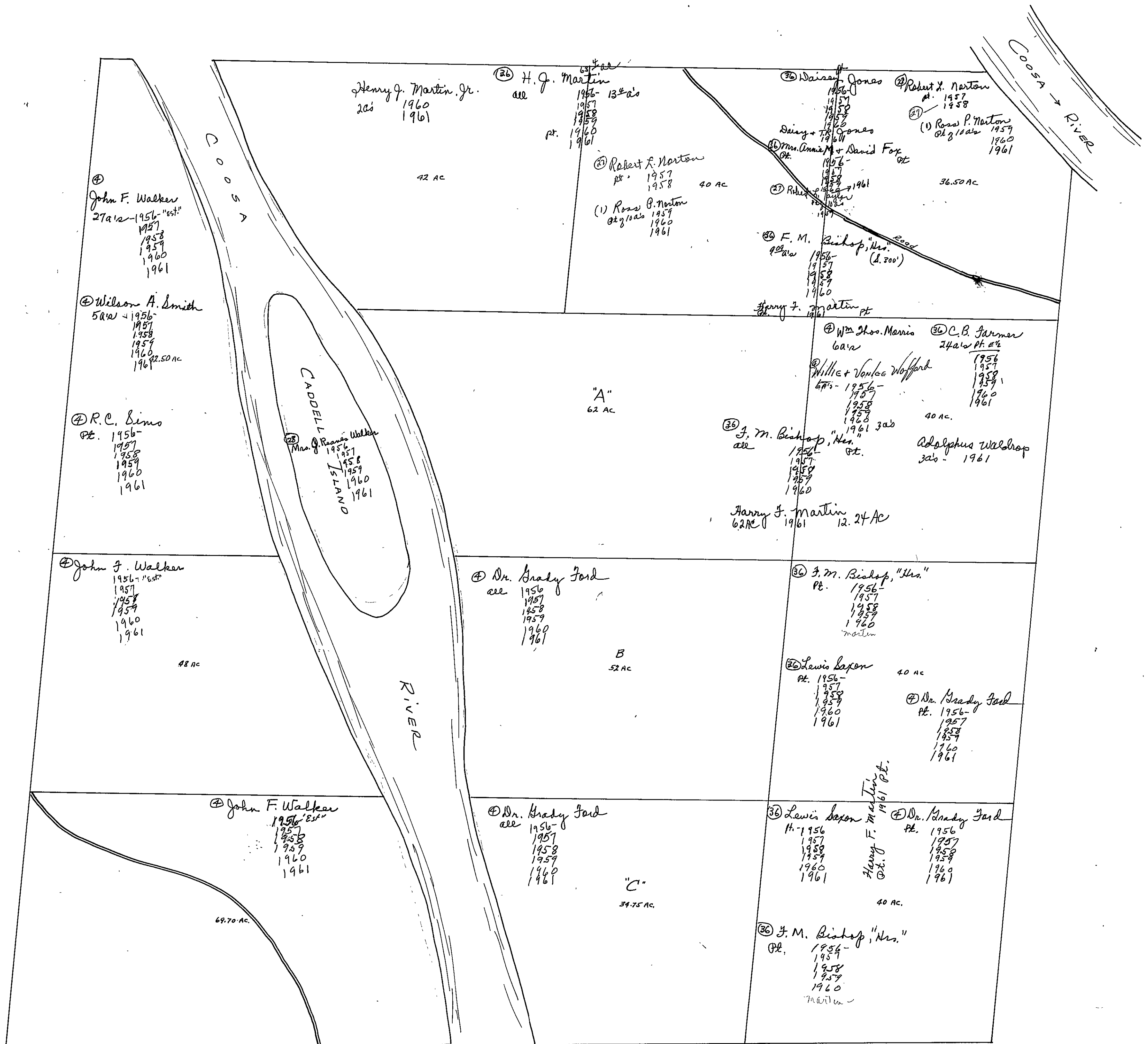
W. SIMS PROPERTY

ROAD

Scale—1 inch—300 Ft.

COUNTY

SEC. 9, TP. 12S, R. 7E.



John F. Walker
27a/2 - 1956 "est"
1957
1958
1959
1960
1961

Wilson A. Smith
5a/2 - 1956
1957
1958
1959
1960
22.50 ac
1961

R. C. Sims
Pt. 1956-
1957
1958
1959
1960
1961

John F. Walker
1956- "est"
1957
1958
1959
1960
1961

John F. Walker
1956 "Est"
1957
1958
1959
1960
1961

Mrs. J. Rennie Walker
1956
1957
1958
1959
1960
1961

Henry J. Martin, Jr.
2a/2
1960
1961

H. J. Martin
all
1956
1957
1958
1959
1960
1961

Robert F. Norton
Pt. 1957
1958
40 ac

(1) Ross P. Norton
Pt. 1957
1960
1961

Daisy + T. Jones
Pt. 1956-
1957
1958
1959
1960
1961

Mrs. Annie + David Fox
Pt. 1956-
1957
1958
1959
1960
1961

F. M. Bishop, "Mrs."
Pt. 1956-
1957
1958
1959
1960
1961

Henry J. Martin
Pt. 1961

Wm. Shoo. Morris
6a/2

C. B. Farmer
24a/2 Pt. 2/2
1956
1957
1958
1959
1960
1961

Willie + Vanlee Wofford
6a/2 - 1956-
1957
1958
1959
1960
1961

J. M. Bishop, "Mrs."
all
1956-
1957
1958
1959
1960
1961

Adolphus Waldrop
3a/2 - 1961

Harry J. Martin
62 ac
1961

Dr. Grady Ford
all
1956
1957
1958
1959
1960
1961

J. M. Bishop, "Mrs."
Pt. 1956-
1957
1958
1959
1960
Martin

Lewis Saxon
Pt. 1956-
1957
1958
1959
1960
1961

Dr. Grady Ford
Pt. 1956-
1957
1958
1959
1960
1961

Dr. Grady Ford
all
1956
1957
1958
1959
1960
1961

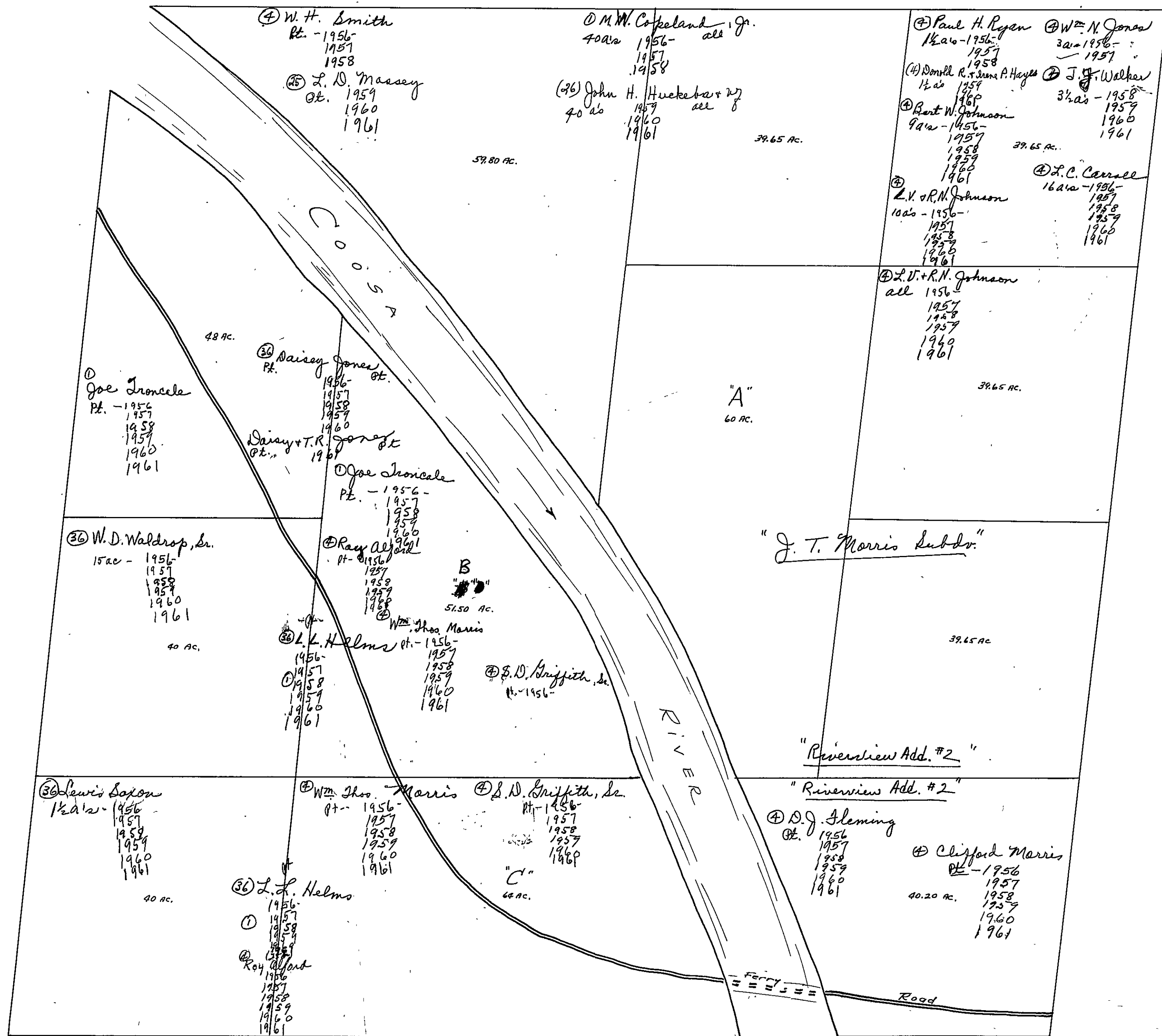
Lewis Saxon
Pt. 1956
1957
1958
1959
1960
1961

Henry F. Martin
Pt. 1961

Dr. Grady Ford
Pt. 1956
1957
1958
1959
1960
1961

J. M. Bishop, "Mrs."
Pt. 1956-
1957
1958
1959
1960
Martin

SEC. 10, TP. 12S, R. 7E.

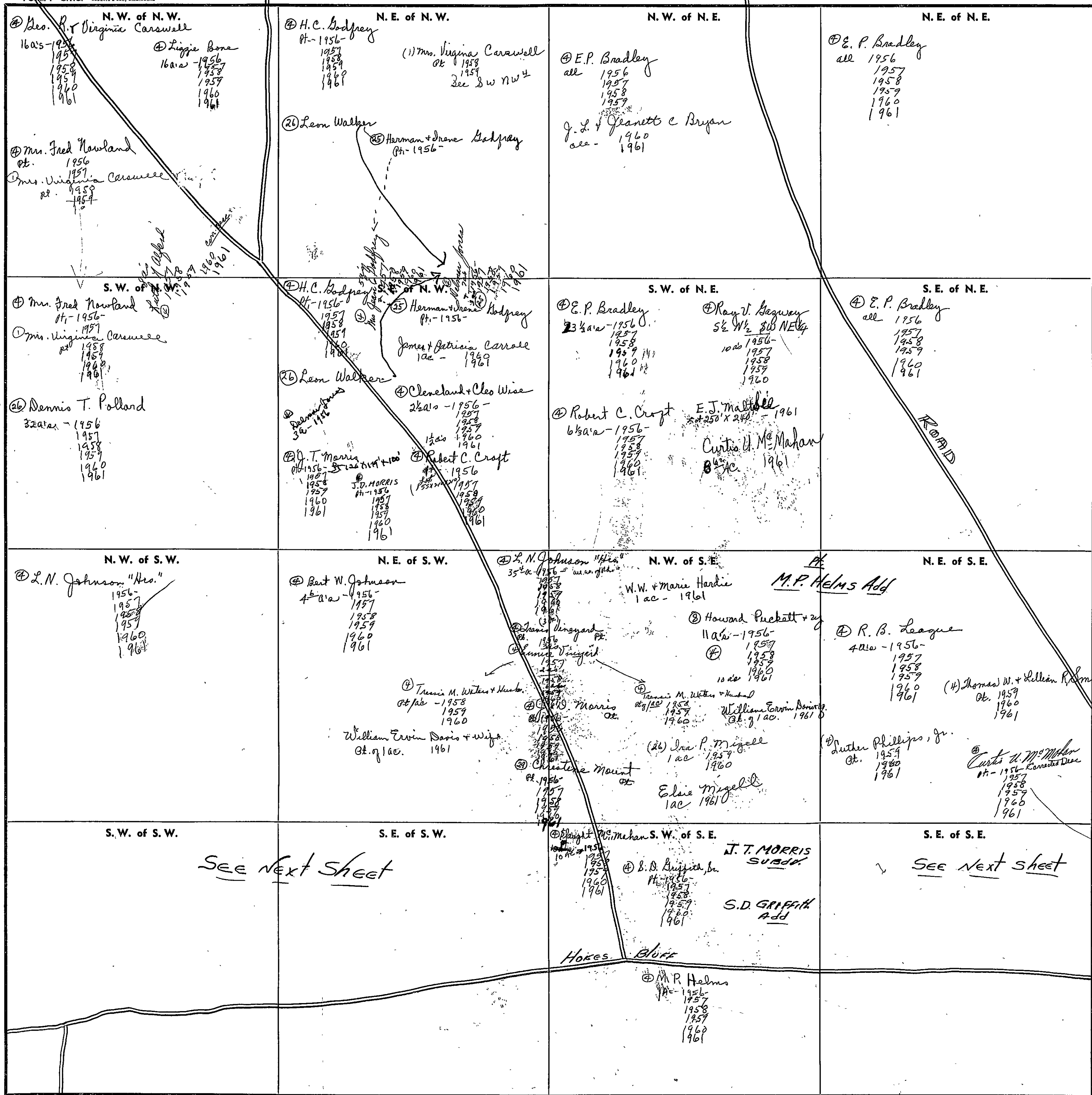


SECTION 11

TOWNSHIP 12

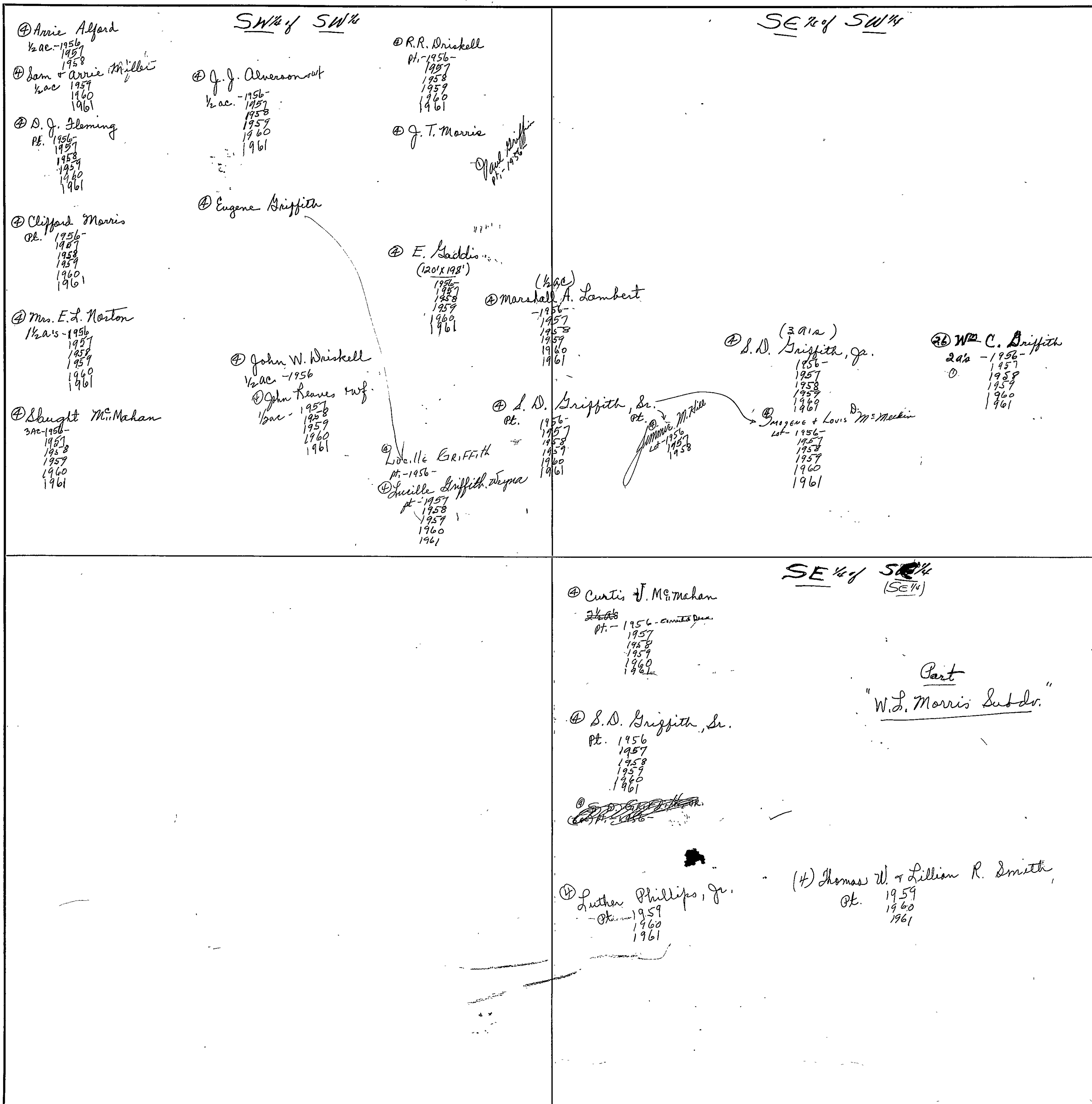
RANGE 7

FORM 1—S.T.C.—ROBERTS & SON, BIRMINGHAM



COUNTY

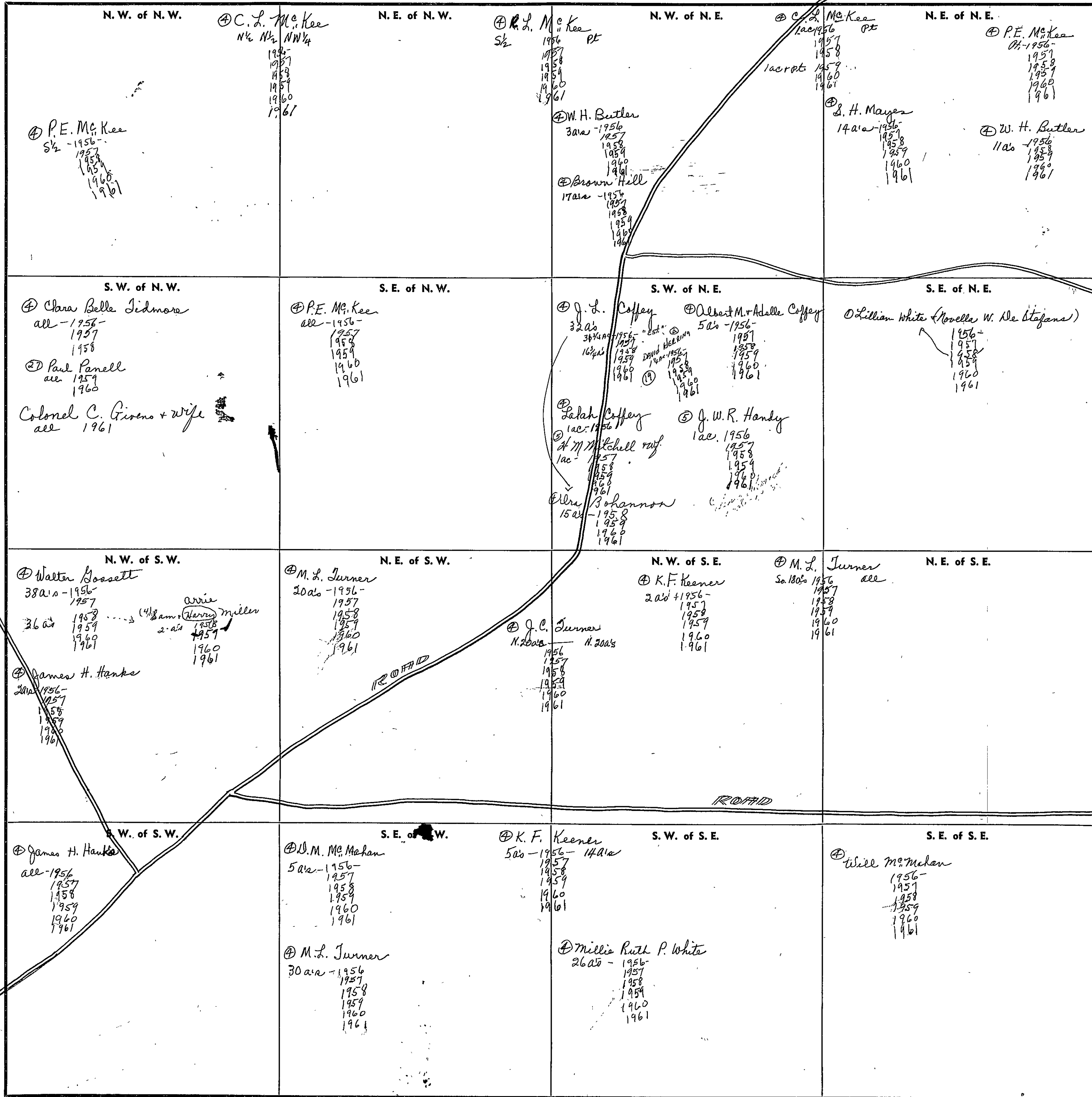
Scale—1 inch—300 Ft.



Scale—1 inch = 300.00 Ft.

COUNTY _____

FORM 1—S.T.C.—ROBERTS & SON, BIRMINGHAM



Scale—1 inch=300 Ft.

SECTION

13

TOWNSHIP

12

RANGE

7

FORM 1—S.T.C.—ROBERTS & SON, BIRMINGHAM

<p>N. W. of N. W.</p> <p>Virginia Edwards N¹/₂ 1956- 1957 1958 1959 1960 1961</p> <p>E. B. Godfrey S¹/₂-1956- 1957 1958 1959 1960 1961</p>	<p>N. E. of N. W.</p> <p>W. J. Hagaway "Est." 1956 1957 1958 1959 1960 1961</p>	<p>N. W. of N. E.</p> <p>W. T. Harris</p>	<p>N. E. of N. E.</p> <p>J. W. Mc Mahan 1956- 1957 1958 1959 1960 1961</p>
<p>S. W. of N. W.</p> <p>W. J. Hagaway "Est." 1956- 1957 1958 1959 1960 1961</p>	<p>S. E. of N. W.</p> <p>Grady Williams 1956- 1957 1958 1959 1960 1961</p>	<p>S. W. of N. E.</p> <p>W. T. Harris</p> <p><i>W. J. Hagaway</i></p>	<p>S. E. of N. E.</p> <p>J. T. Posey all 1956 1957 1958 1959 1960 1961</p>
<p>N. W. of S. W.</p> <p>R. E. Lankford Pt. 1956- 1957 1958 1959 1960 1961</p> <p>W. J. Hagaway "Est." Pt. 1956 1957 1958 1959 1960 1961</p> <p>Kittie Carr Pt. 1956 1957 1958 1959</p> <p>Jessie W. Clarkson Pt. of 16 ac - 1961</p> <p>Mrs. Lillie Mae Hagaway Pt. 1960</p>	<p>N. E. of S. W.</p> <p>Lamar Harris Pt. 1956- 1957 1958 1959 1960</p> <p>Ala. Min. Land Co. 1956 1957 1958 1959 1960 1961</p>	<p>N. W. of S. E.</p> <p>J. C. Bidley 35 ac - 1956 34 ac - 1957 1958 1959 1960 1961</p> <p>S. M. Bidley 1/2 ac. 1956- 1957 1958 1959 1960 1961</p> <p>Jno C. Bidley 1 ac - 1957 1958 1959 1960</p> <p>Louise & Lillie DeLoach Lot - 1956- 1957 1958 1959 1960 1961</p> <p>Curtis M. Markon 1 ac. 1956- 1957 1958 1959 1960 1961</p>	<p>N. E. of S. E.</p> <p>J. T. Posey 37²/₃ ac - 1956 1957 1958 1959 1960 1961</p> <p>J. B. Posey 2²/₃ ac - 1956 1957 1958 1959 1960 1961</p> <p>Ala. Min. Land Co. 1956- 1957 1958 1959 1960 1961</p>
<p>S. W. of S. W.</p> <p>R. E. Lankford Pt. 1956- 1957 1958 1959 1960 1961</p> <p>W. J. Hagaway "Est." Pt. 1956 1957 1958 1959 1960 1961</p> <p>J. W. Moore, Jr. Pt. 1956 1957 1958 1959 1960 1961</p> <p>M. H. Handley Pt. 1956 1957 1958 1959 1960 1961</p> <p>Mrs. Lillie Mae Hagaway Pt. 1960</p> <p>Jessie W. Clarkson Pt. 1961</p>	<p>S. E. of S. W.</p> <p>Lamar Harris 10 ac. - 1956- 1957 1958 1959 1960</p> <p>J. R. Fleming 15 ac - 1956- 1957 1958 1959 1960 1961</p> <p>J. M. Hagaway 15¹/₂ ac - 1956 1957 1958 1959 1960</p> <p>Mrs. Knace Taylor 4²/₃ ac - 1956 1957 1958 1959 1960 1961</p> <p>Ala. Min. Land Co. 1956 1957 1958 1959 1960 1961</p> <p>Raeft W. Graham 14¹/₂ ac - 1958 1959 1960 1961</p>	<p>S. W. of S. E.</p>	<p>S. E. of S. E.</p> <p>SEE NEXT SHEET</p>

Scale—1 inch=300 Ft.

COUNTY

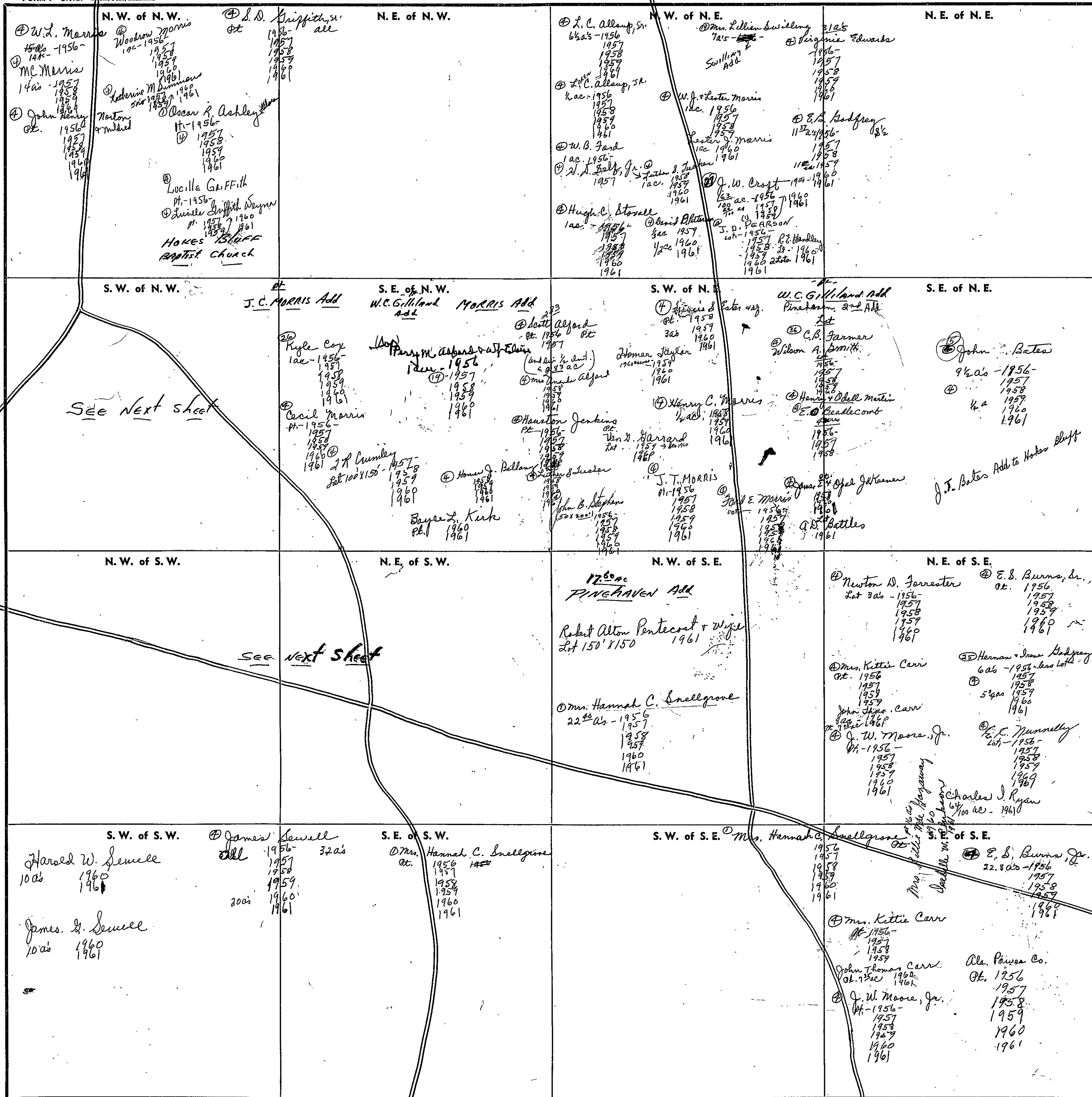
<u>SW SE 1/4</u>		<u>SE SE 1/4</u>	
<p>④ C. S. Day 1 ac. - 1956</p> <p>⑤ Joel R. Hazaway 1 ac. - 1957 1958 1959 1960 Alton Slatten 1 ac. - 1961</p> <p>⑥ J. C. Kidley 1 1/2 ac. - 1956 1957 1958 1959 3/4 ac. - 1961</p> <p>⑦ H. R. Roach 1 ac. - 1956 1957 1958</p> <p>⑧ Mrs. Alva Strawn 1 ac. - 1957 1958 1959 1960 1961</p> <p>⑨ J. T. Posey 10 ac. - 1956 1957 1958 1959 1960 1961</p> <p>⑩ L. H. Dyer 10 ac. - 1956 1957 1958 1959 1960 1961</p>	<p>⑪ Wm T. Cleveland 35/100 ac. - 1956 1957 1958 1959 1960</p> <p>⑫ J. W. Pentecost 5 25/100 ac. - 1956 1957 1958 1959 1960 1961</p> <p>⑬ Wilburn Lankford + wife 1 ac. - 1956 1957 1958 1959 1960 1961</p> <p>⑭ Leonard Sawell 6 49/100 ac. - 1956 "2st"</p> <p>⑮ Willis E. + Dorothy J. Bishop 6 22/100 ac. - 1957 1958 1959 1960 1961</p>	<p>⑯ Joe A. + Laura Smith 1/2 ac. - 1956 1957 ⑰ Pete + Shirley Clement 1 ac. - 1957 ⑱ B. F. + Rosemary Lee 1 ac. - 1958 1959 1960 1961</p> <p>⑲ Mrs. Annie Ruth Sewell Pt.</p> <p>⑳ Joe D. + Sally Jo Maulding 1/2 ac. - 1960 1961</p>	<p>㉑ Lula + Ed Sims 3/4 ac. - 1956 ⑳ R. T. + Mable Sandlin 8 ac. - 1956 8 3/4 ac. - 1957 1958 1959 1960 1961</p> <p>㉒ R. T. Kidley 1 3/4 ac. - 1956 1957 1958 1959 1960 1961</p> <p>㉓ John Markau, Jr. "Nes" 1/2 ac. - 1956 1957 1958 1959 1960 1961</p> <p>㉔ Luea Humphrey 21 73/100 ac. - 1956 1957 1958 1959 1960 1961</p> <p>㉕ W. J. Morgan 1 ac. - 1956 ⑳ Chas. E. Kidley 1 ac. - 1957 1958 1959 1960 1961</p>

SECTION 14

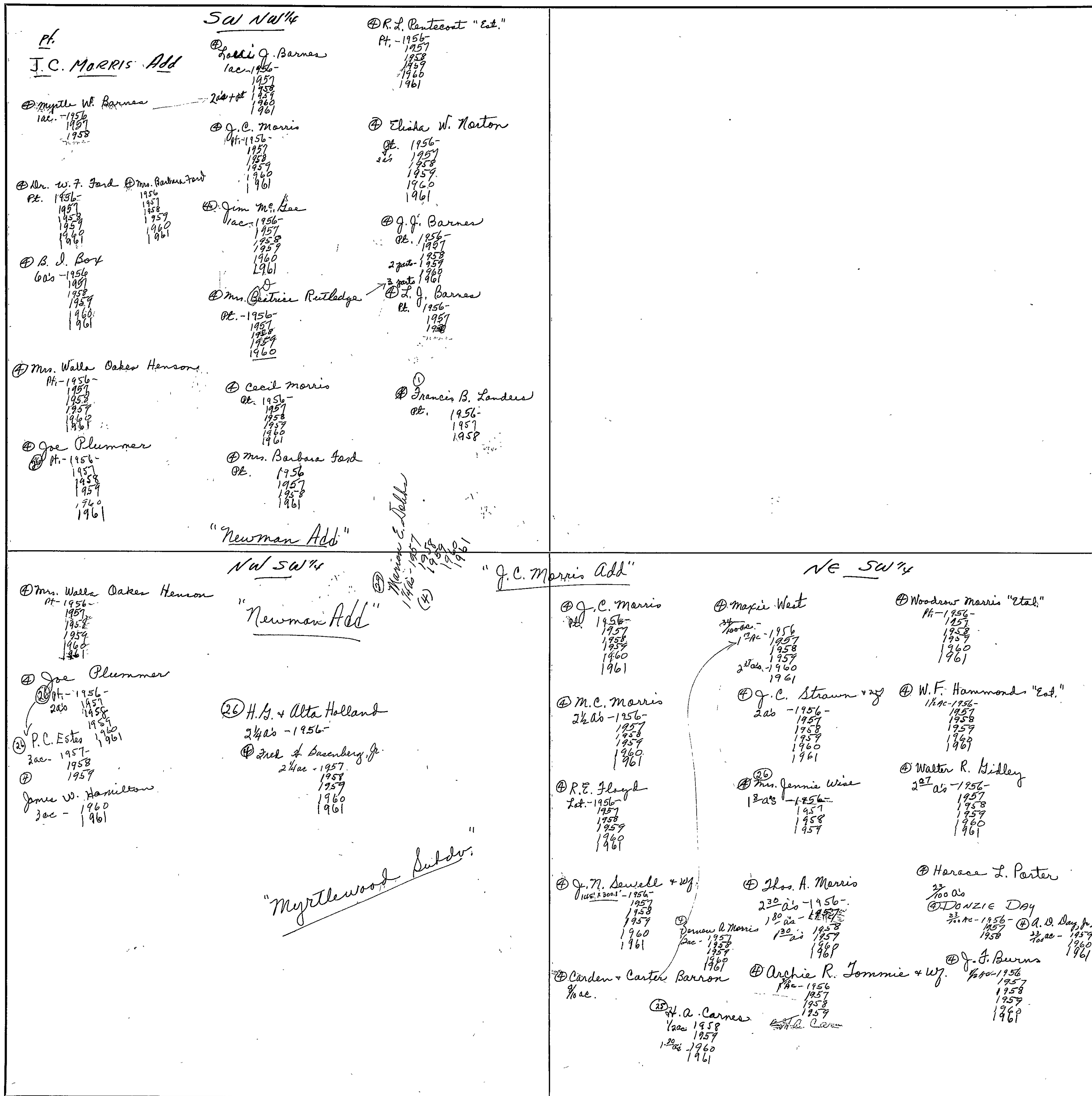
TOWNSHIP 12

RANGE 7

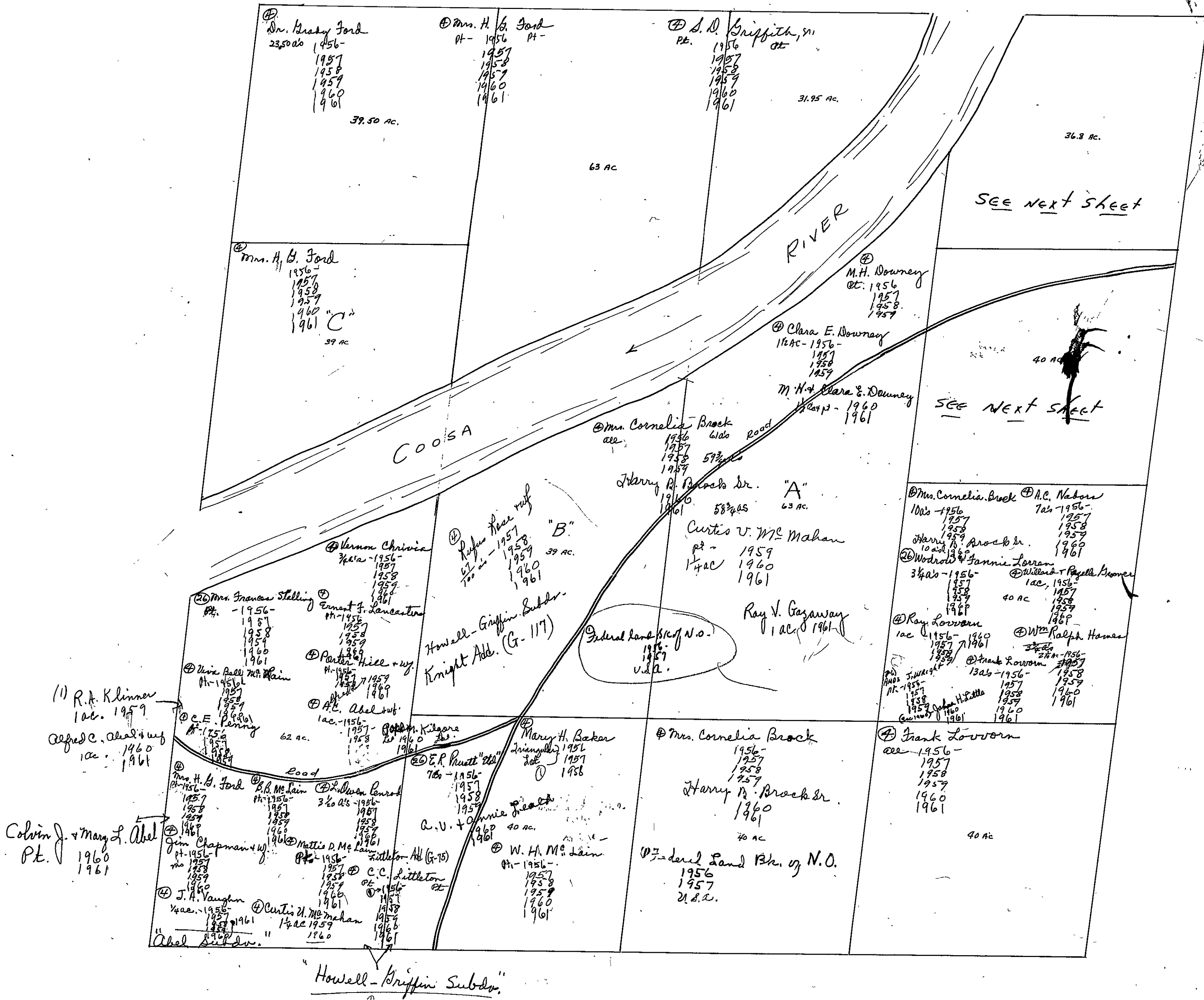
FORM 1-S.T.C.—REVISED 8-20-34, BIRMINGHAM



COUNTY



SEC. 15, TP. 12S R. 7E.



117

SECTION

15

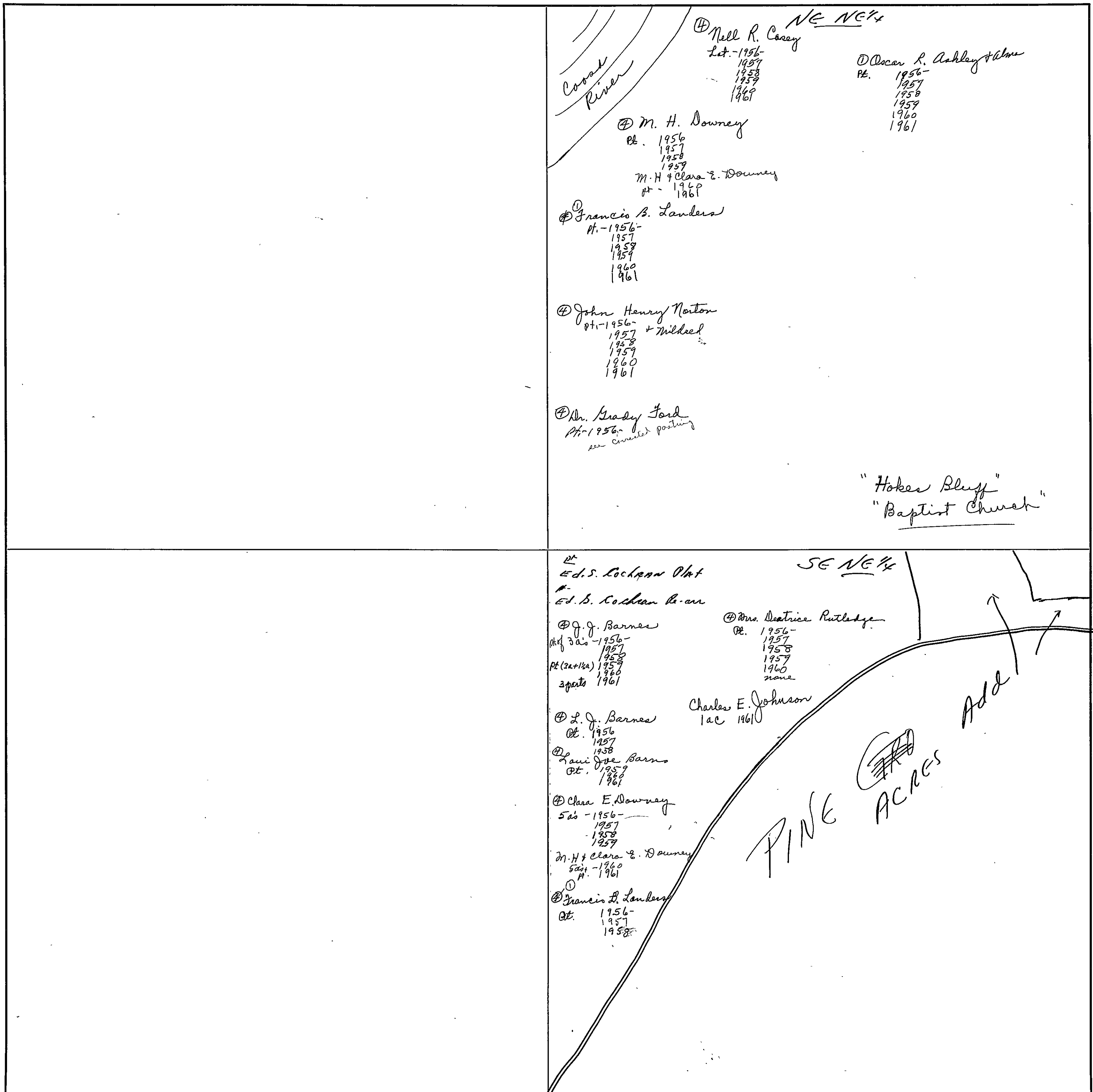
TOWNSHIP

12

RANGE

7

Form 1-S.T.C. 57205 ROBERTS & SON, BIRMINGHAM



NE 1/4

⊕ Nell R. Casey
 Lot. - 1956-
 1957
 1958
 1959
 1960
 1961

⊕ Oscar L. Ashley & Almer
 Pt. 1956-
 1957
 1958
 1959
 1960
 1961

⊕ M. H. Downey
 Pt. 1956
 1957
 1958
 1959

M. H. + Clara E. Downey
 Pt. - 1960
 1961

⊕ Francis B. Landers
 Pt. - 1956-
 1957
 1958
 1959
 1960
 1961

⊕ John Henry Norton
 Pt. - 1956- + Mildred
 1957
 1958
 1959
 1960
 1961

⊕ Mr. Grady Ford
 Pt. - 1956-
 see cancelled posting

"Hokes Bluff"
 "Baptist Church"

SE 1/4

Ed. S. Cochran Plat
 Ed. S. Cochran Rear

⊕ J. J. Barnes
 Pt. of 3 ac - 1956-
 1957
 1958
 Pt. (2 ac + 1/4) 1959
 1960
 3 parts 1961

⊕ Mrs. Beatrice Rutledge
 Pt. 1956-
 1957
 1958
 1959
 1960
 none

Charles E. Johnson
 1 ac 1961

⊕ L. J. Barnes
 Pt. 1956
 1957
 1958

⊕ Pauline Barnes
 Pt. 1959
 1960
 1961

⊕ Clara E. Downey
 5 ac - 1956-
 1957
 1958
 1959

M. H. + Clara E. Downey
 5 ac - 1960
 Pt. 1961

⊕ Francis B. Landers
 Pt. 1956-
 1957
 1958

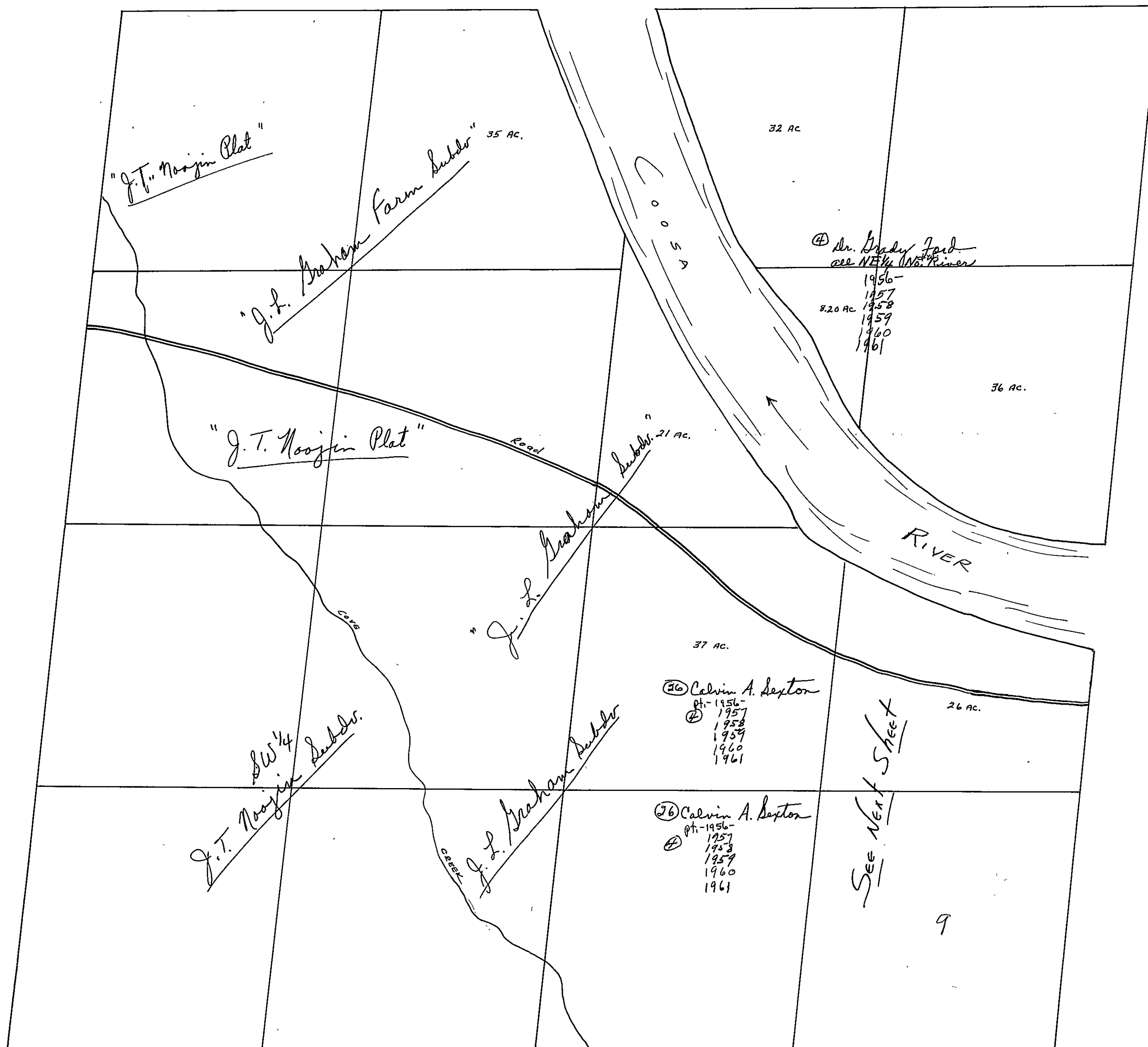
PINE ACRES

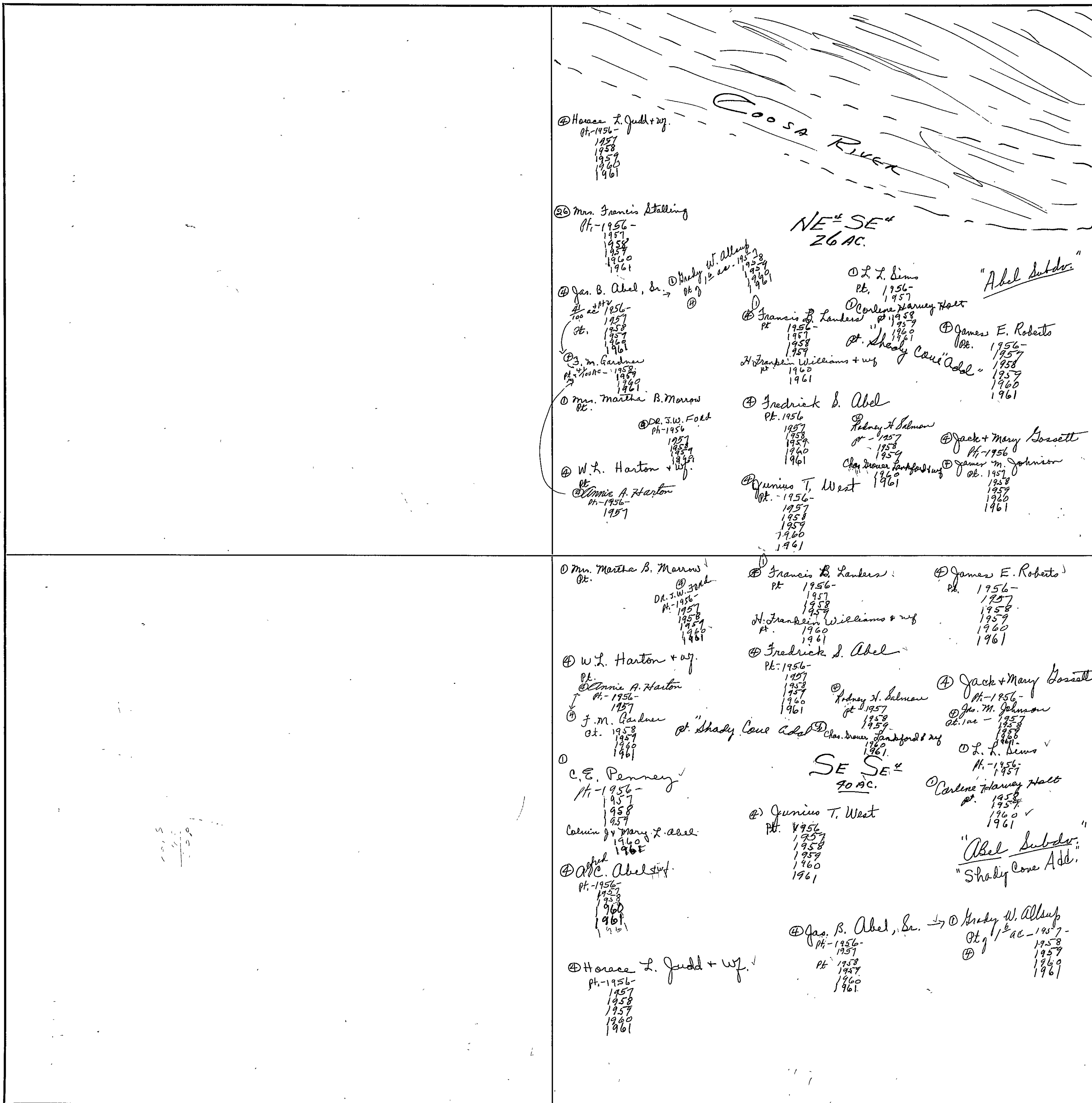
Add

Scale - 1 inch = 300.00 Ft.

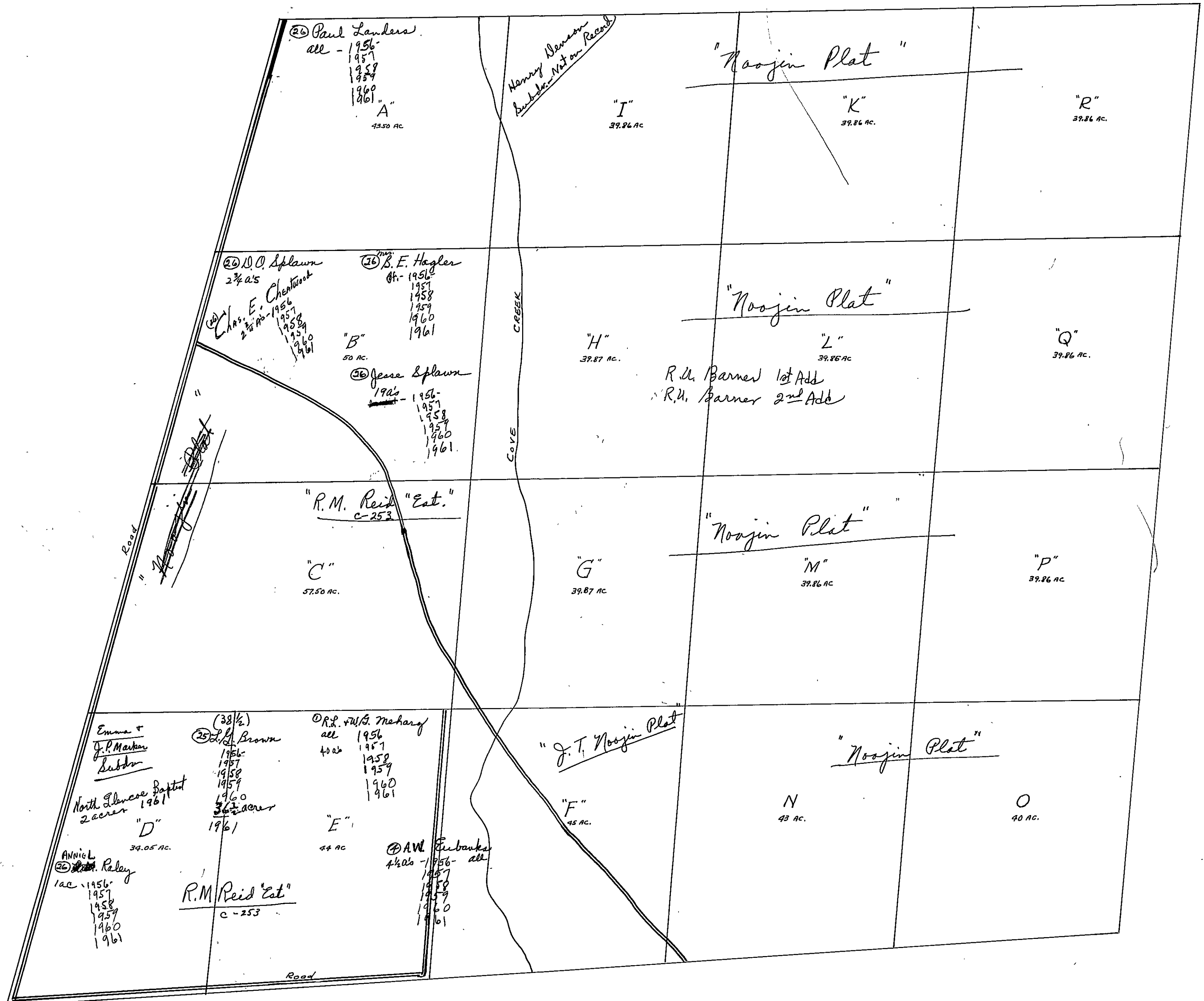
COUNTY

SEC. 16, TP. 12S, R. 7E.

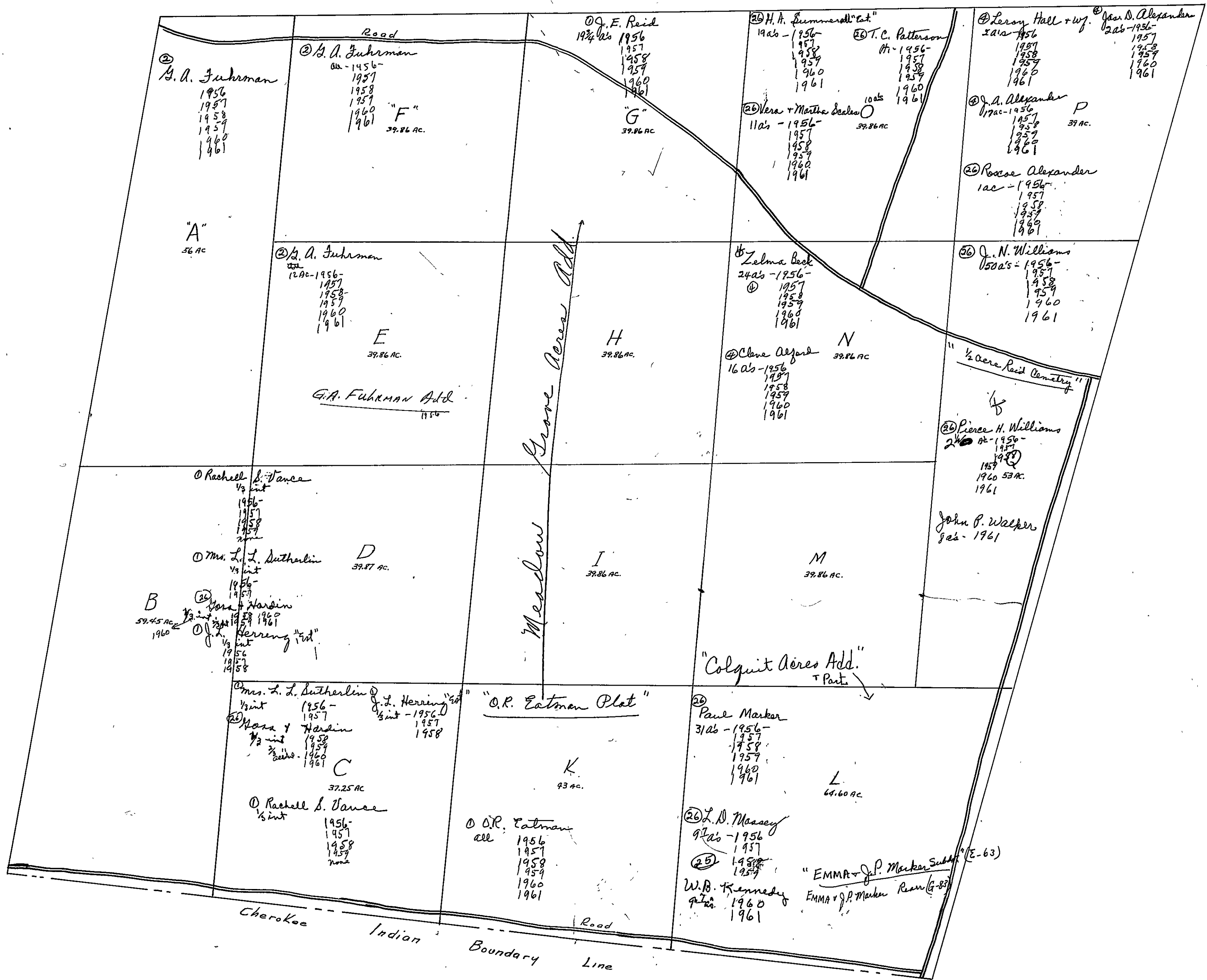




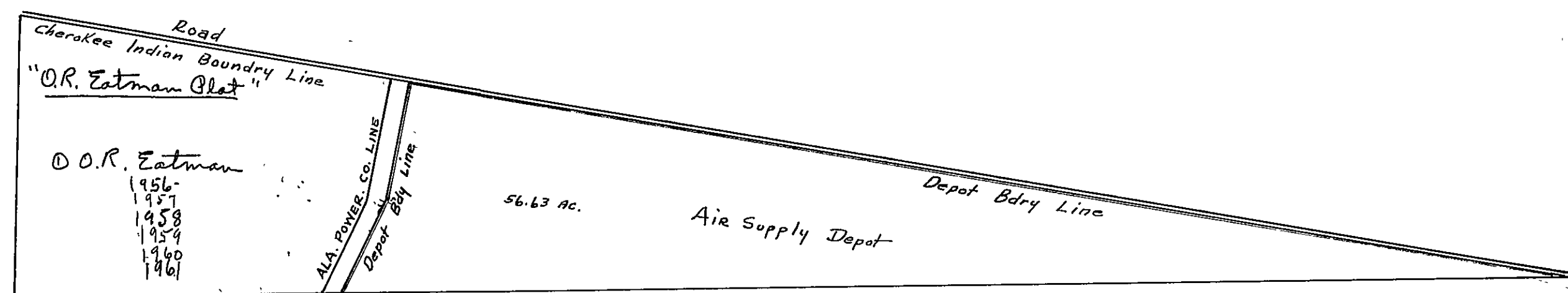
SEC. 17, TP. 12S R.7E.



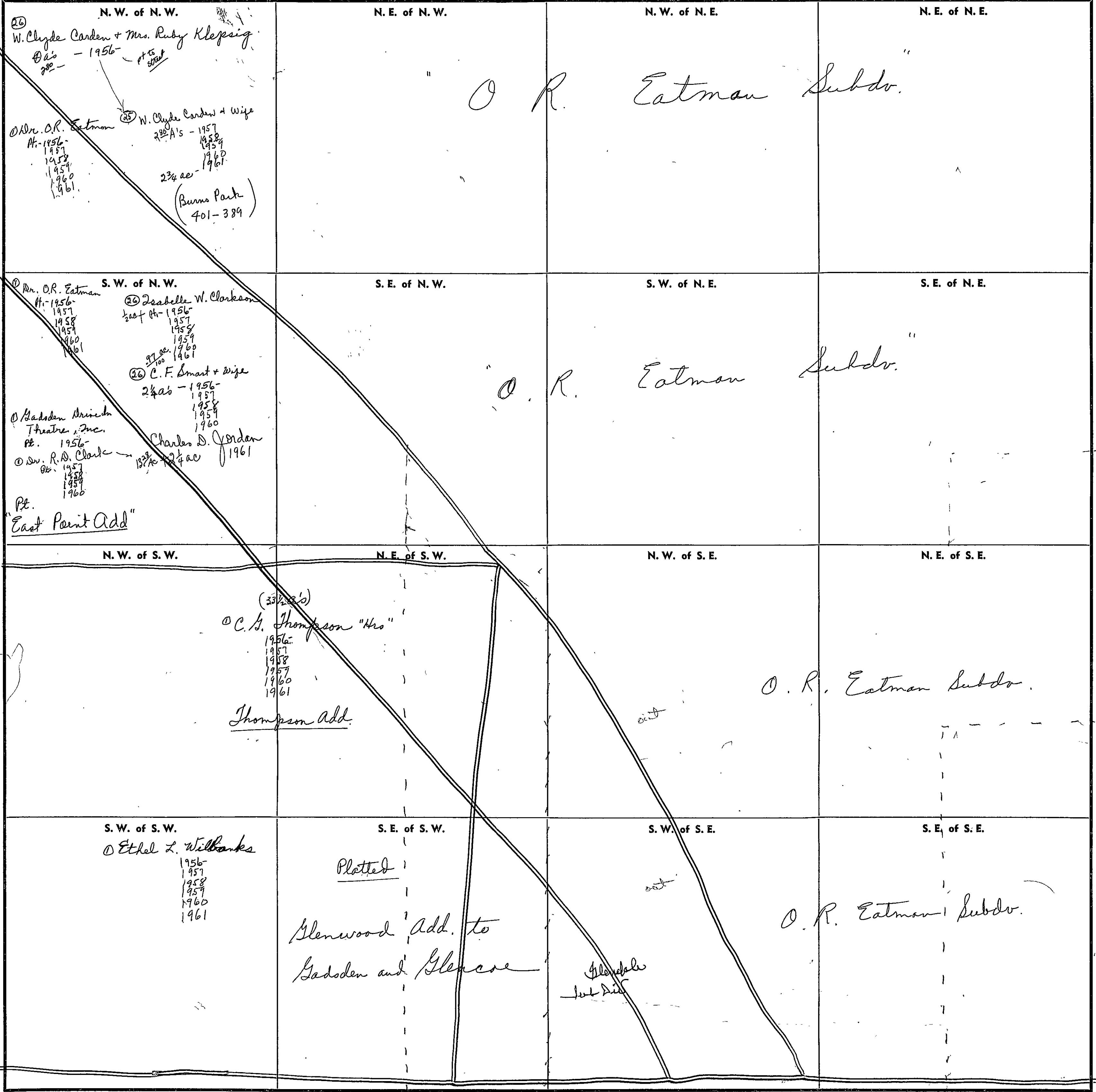
SEC. 18, TP. 12S, R. 7E.



SEC. 18, TP 12S R. 7E.



FORM 1—S.T.C.—ROBERTS & SON, BIRMINGHAM



N. W. of N. W.
 24 W. Clyde Carden + Mrs. Ruby Klepsig
 200' - 1956 - 1957
 Dr. O.R. Eatman
 Pt. 1956-1957-1958-1959-1960-1961
 23 1/2 ac - 1961
 (Burns Park)
 401-389

S. W. of N. W.
 Dr. O.R. Eatman
 Pt. 1956-1957-1958-1959-1960-1961
 20 Isabelle W. Clarkson
 1/2 ac Pt. 1956-1957-1958-1959-1960-1961
 23 C.F. Smart + wife
 2 1/2 ac - 1956-1957-1958-1959-1960-1961
 Charles D. Jordan
 13 1/2 ac 2 1/2 ac 1961
 Pt. 1956-1957-1958-1959-1960-1961
 "East Point Add"

N. W. of S. W.
 (33 1/2 ac)
 C. S. Thompson "Hrs"
 1956-1957-1958-1959-1960-1961
 Thompson Add.

S. W. of S. W.
 Ethel L. Willbanks
 1956-1957-1958-1959-1960-1961

N. E. of N. W.
 " O R Eatman Subdr. "

S. E. of N. W.
 " O R Eatman Subdr. "

N. E. of S. W.
 O. R. Eatman Subdr.

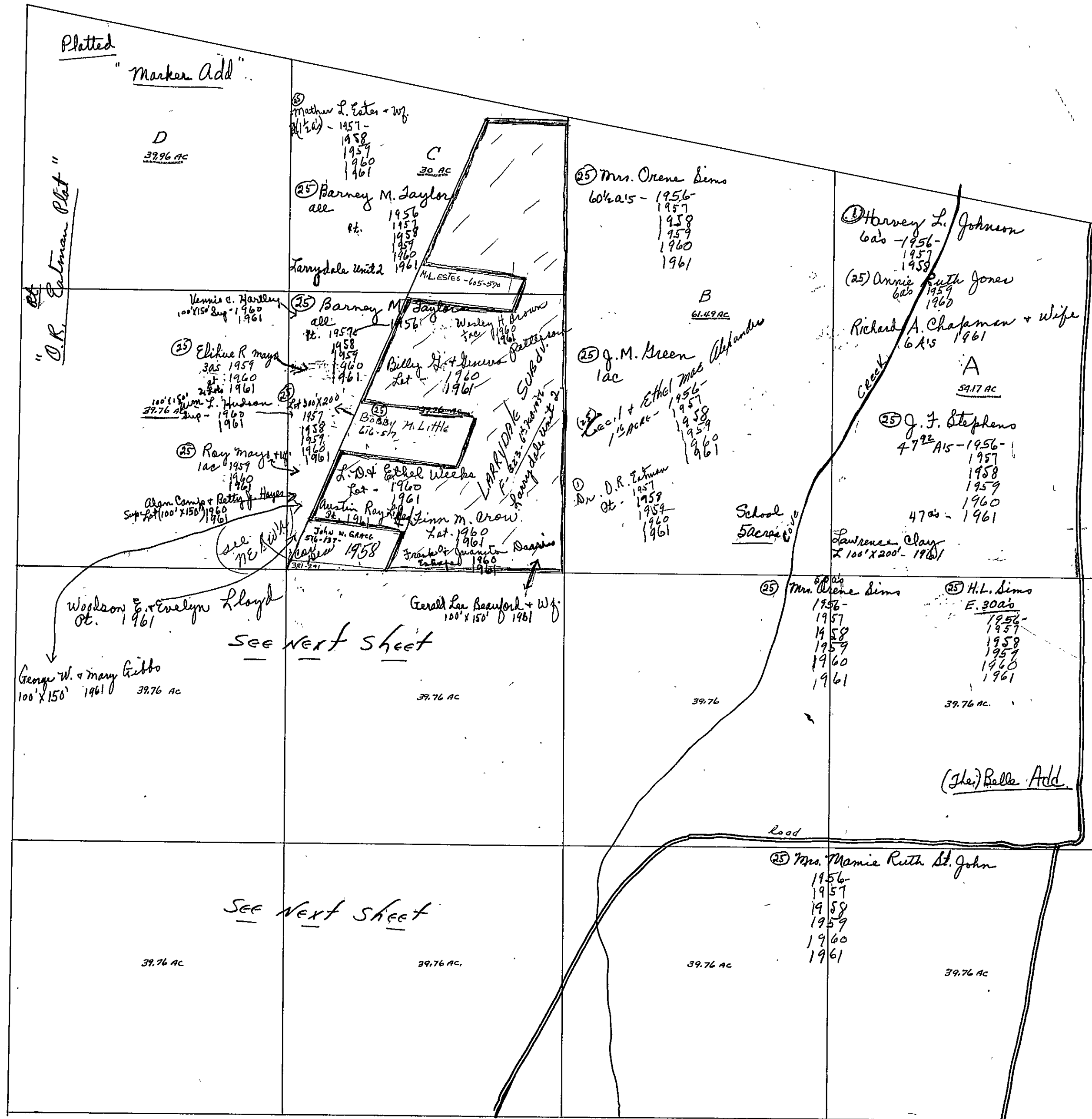
S. E. of S. W.
 Platted
 Glenwood Add. to
 Gadsden and Glencoe
 Glencoe Sub Div

N. W. of S. E.
 O. R. Eatman Subdr.

S. E. of S. E.
 O. R. Eatman Subdr.

Scale—1 inch=300 Ft.

SEC. 20, TP. 12S R.7E.



150
21
22

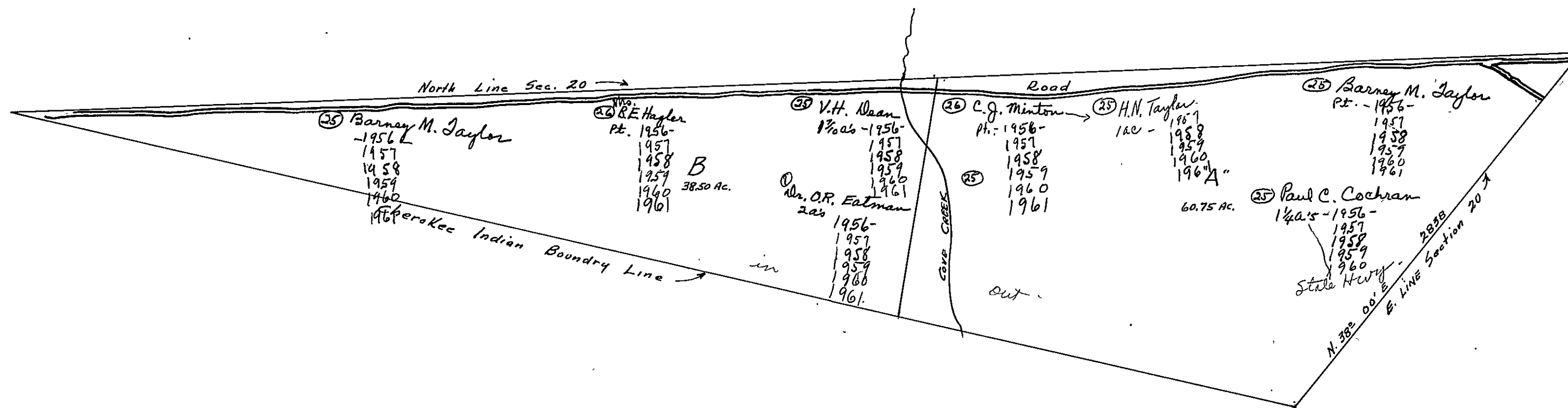
FORM 1-S.T.C. 87205 ROBERTS & SON, BIRMINGHAM

<p><u>NW 1/4</u></p> <p>25 Willard T. Lambert 2acs - 1956 1957 1958 William D. Vinson 1959 1960 2acs - 1961</p> <p>25 Mrs. Mary Annie Stone 1/4 ac - 1956 3/10 ac - 1957 1958 1959 1960 7/10 ac - 1961</p> <p>25 J. J. Hickey & wife 13/10 ac - 1956 1957 1958 1959 1960 1961</p> <p>25 R. C. Miles 10acs - 1956 1957 1958 1959 1960 1961</p> <p style="text-align: right;">Platted (get name of subd.)</p>	<p><u>NE 1/4</u></p> <p>25 Rena W. McNamee 2acs - 1956 1957 1958 1959 1960</p> <p>25 Lerry H. Kroat 3acs - 1956 1957 1958 1959 1960</p> <p>25 John Willard Grace 1ac - 1956 1957 1958 (w/ Rose) (see SE 1/4 14)</p> <p>25 T. J. Stephenson 4 1/2 acs 1956 1957 1958 1959 1960 1961</p> <p>25 John W. Gikriest 2acs - 1956 1957 1958 1959 1960 1961</p> <p>25 J. C. & Jessie Myrtle Boy 2acs - 1956 1957 1958 1959 1960 1961</p> <p>25 Barney M. Jaylor 1 1/2 acs - 1956 1957 1958 1959 1960 1961</p> <p>25 Alice Mayo 1 ac - 1958 1959 1960</p> <p style="text-align: right;"><u>Belle-Add</u></p>
<p><u>SW 1/4</u></p> <p>25 Lester Smith 2acs - 1956 1957 1958 1959 1960 1961</p> <p>25 Jas. P. Harcrow 20 1/2 acs - 1956 1957 1958 1959 1960 1961</p> <p>25 Rena Mae Harcrow 3/10 acs 1958 1959 1960 1961</p> <p>25 Marion E. Dodd 1 1/2 acs 1956 1957 1958 1959 1960 1961</p> <p>25 Elmer + Georgia Powell 6 7/10 acs - 1956 1957 1958 1959 1960</p> <p>25 Georgia ANN Powell 1/10 ac - 1957 1958 1959 1960</p> <p>Rosemary + Charles E. Ired 6 7/10 ac - 1961</p> <p>25 Claude Maroney, Jr. 4 7/10 acs - 1956 1957 1958 1959 1960 1961</p> <p style="text-align: center;"><u>Glenfield Plat</u></p>	<p><u>SE 1/4</u></p> <p>25 Barney M. Jaylor 1 1/2 acs - 1956 1957 1958 1959 1960 1961</p> <p>25 Alice Mayo 1 ac - 1958 1959 1960</p> <p>25 D. N. Shaddix 6acs - 1956 1957 1958 1959</p> <p>5acs 1957</p> <p>W. M. Abel 3 1/2 acs - 1960 1961</p> <p>25 C. T. Momey + wife 1 ac - 1957 1960 1961</p> <p>Charles E. + Lou Abercrombia Lot (100' x 230' x 112' x 180') 1961</p>

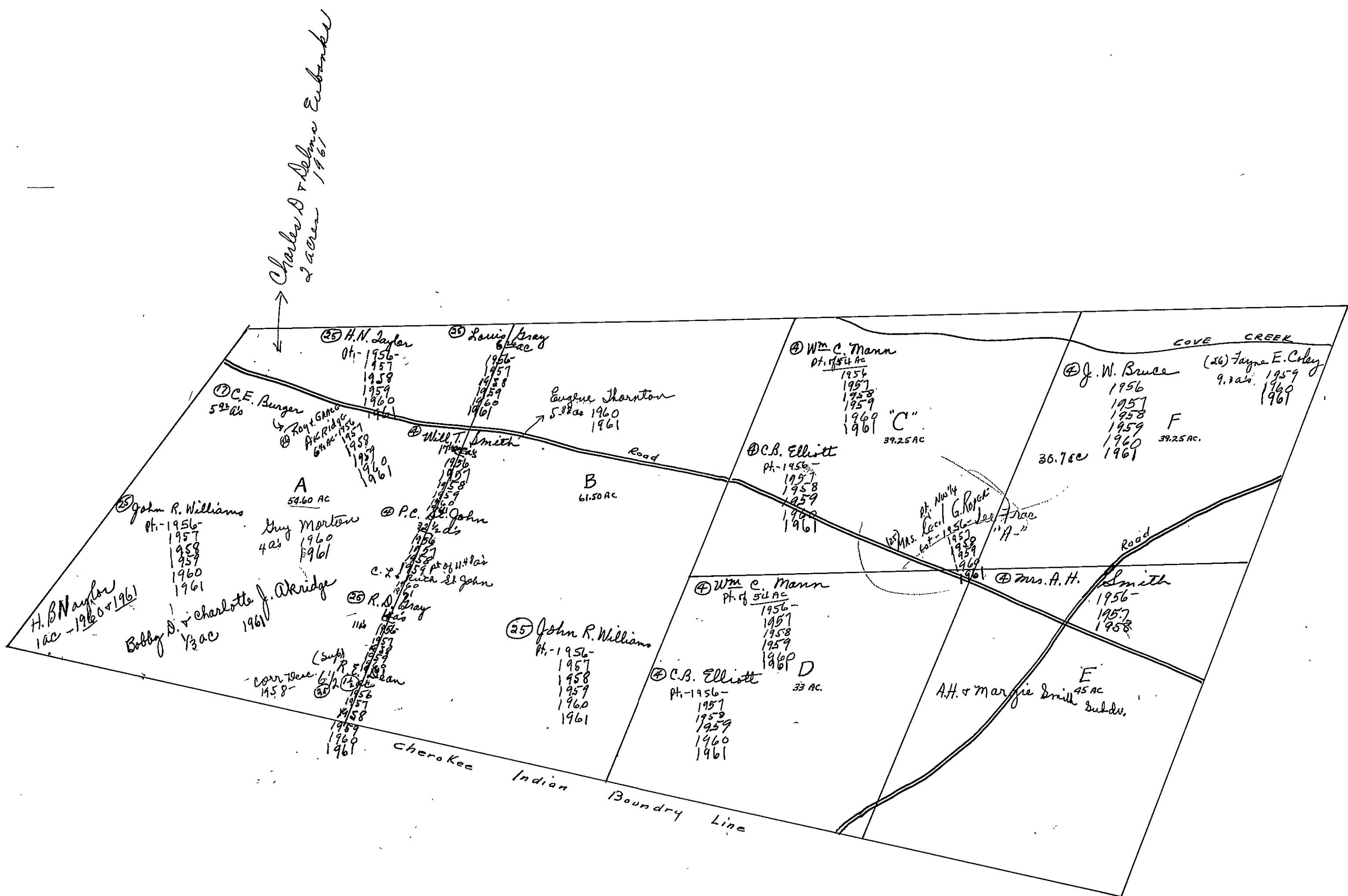
Scale - 1 inch = 300.00 Ft.

COUNTY

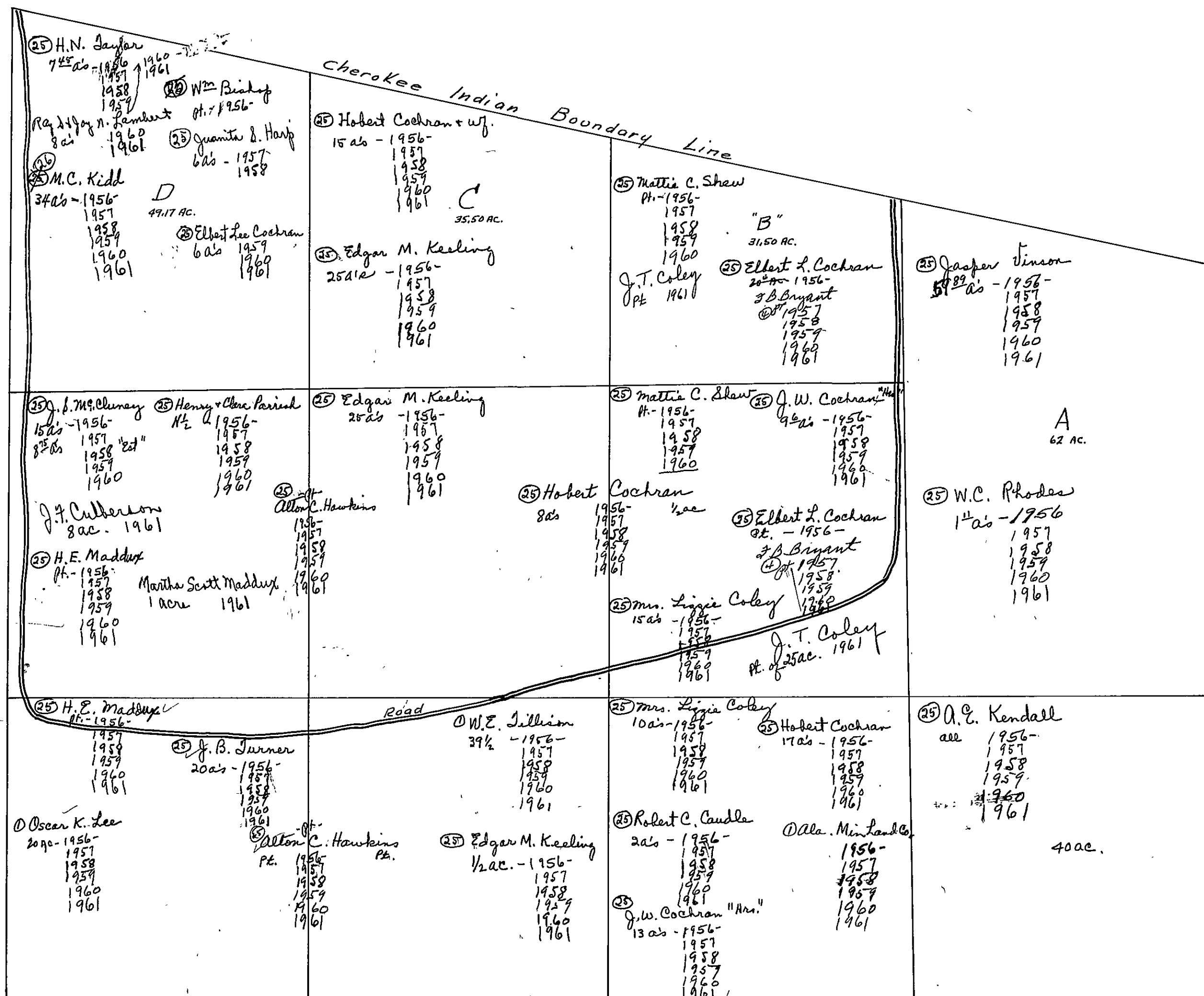
SEC. 20, TP 12S R. 7E.



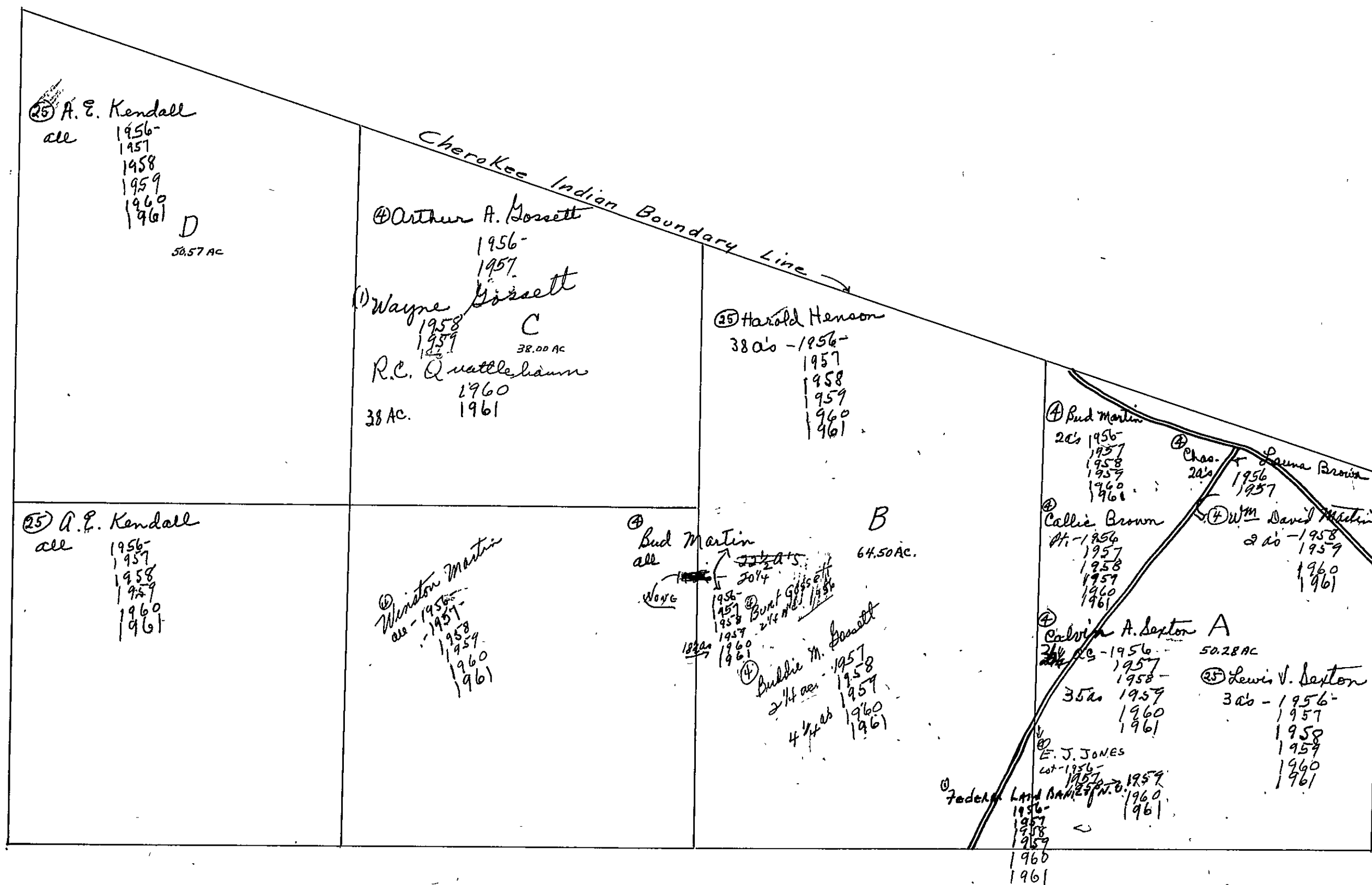
SEC. 21, TP. 12s, R7



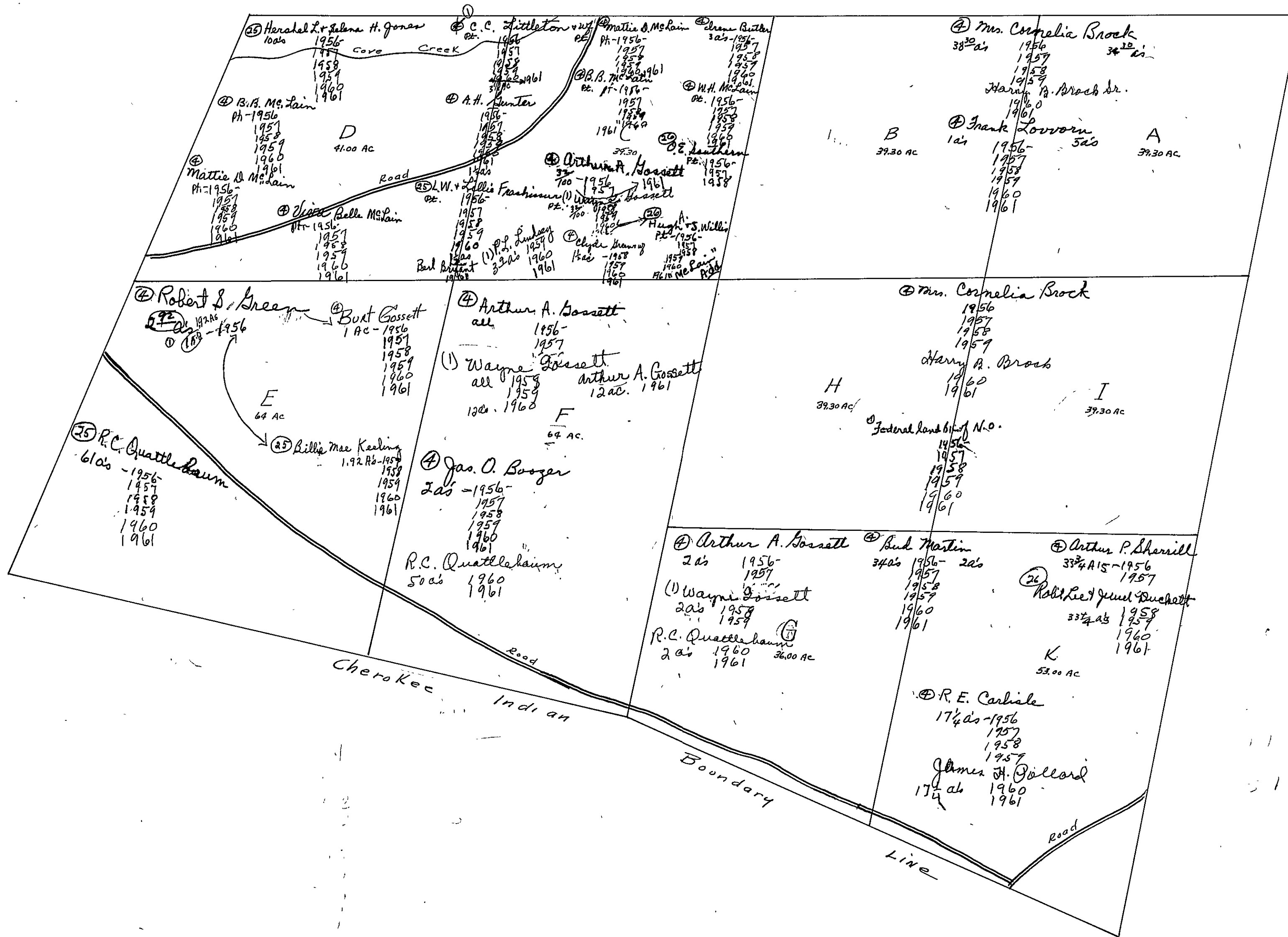
SEC. 21, TP 12S, R. 7E.



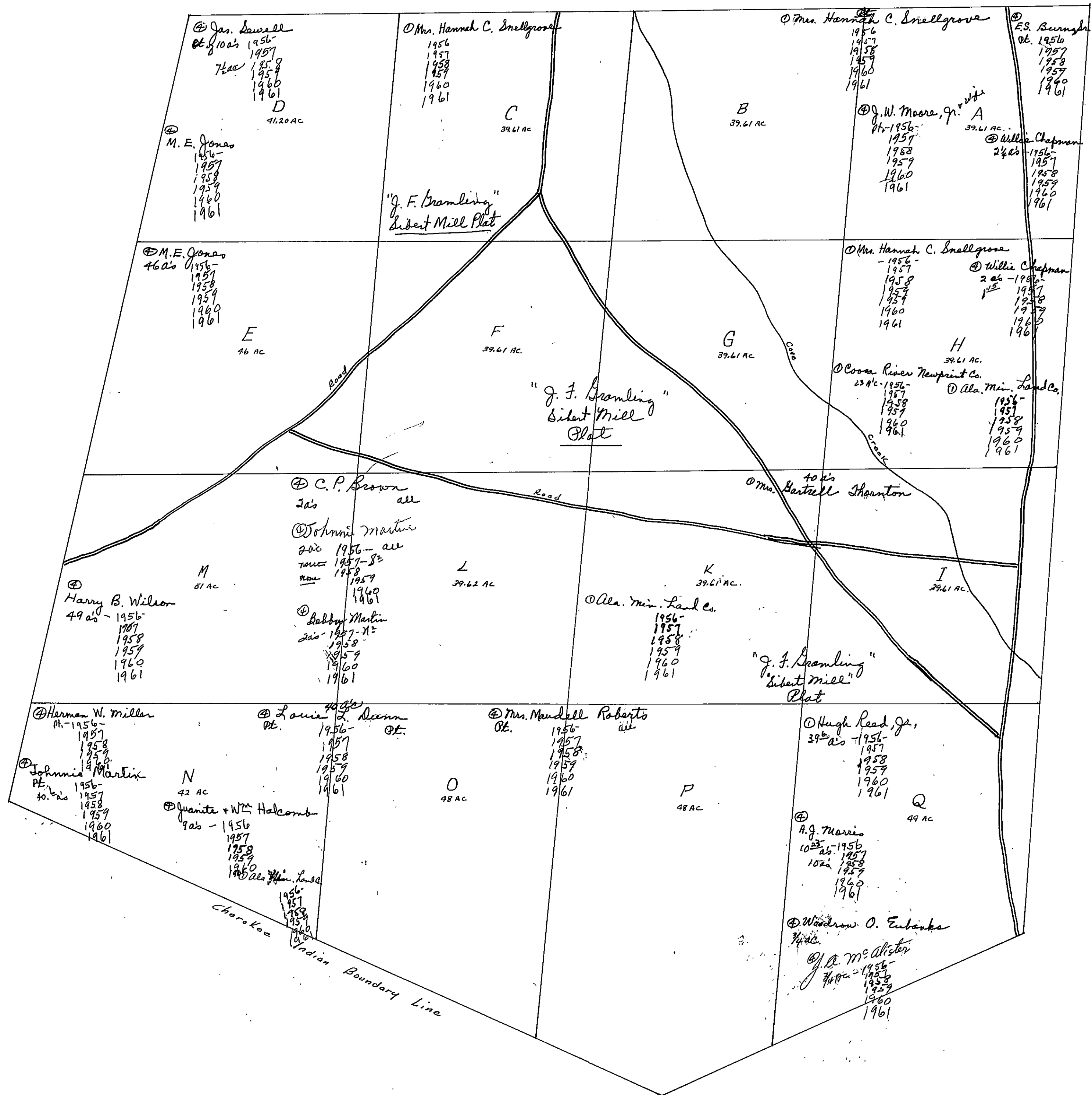
SEC. 22, TP. 12s R. 7E.



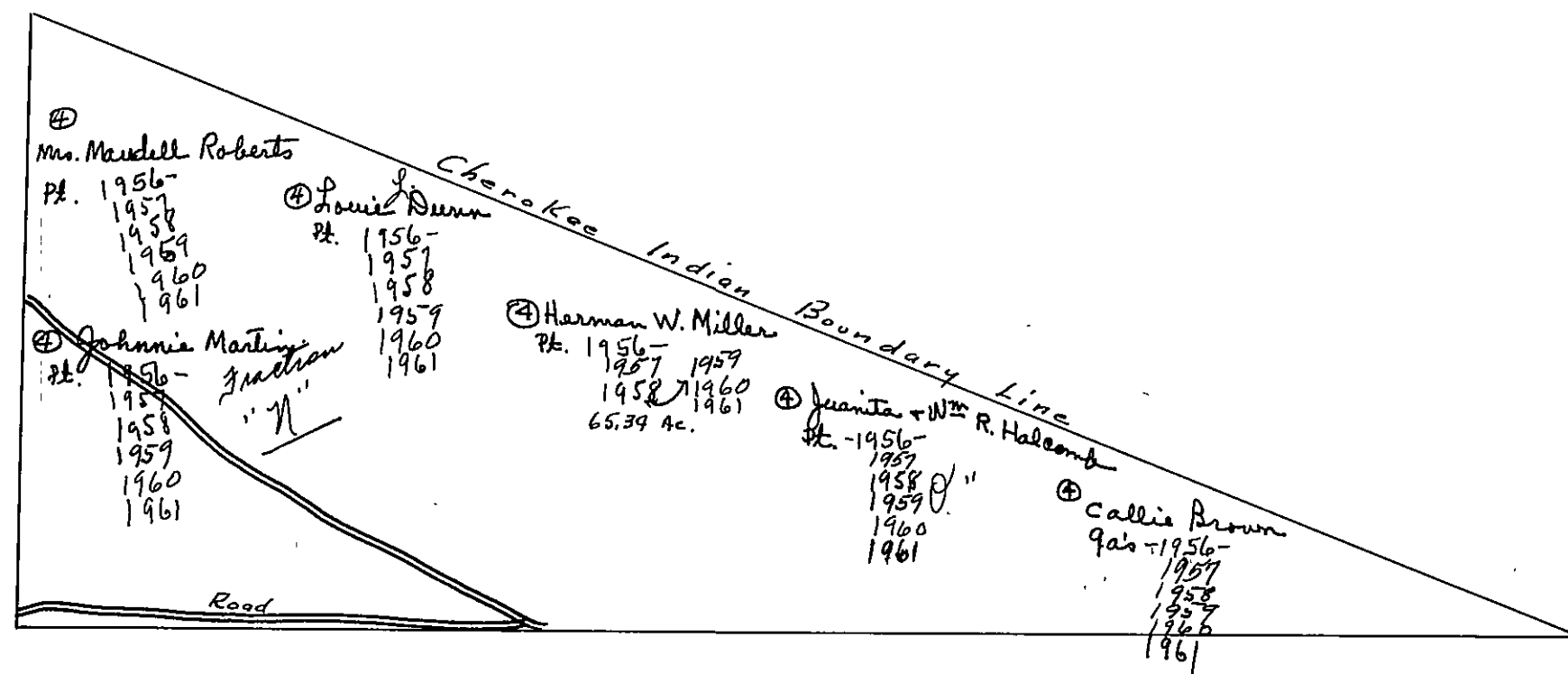
SEC. 22, TP. 12S. R. 7E.



SEC. 23, TP. 12S, R.7E.



SEC. 23, TP. 12S, R. 7E.



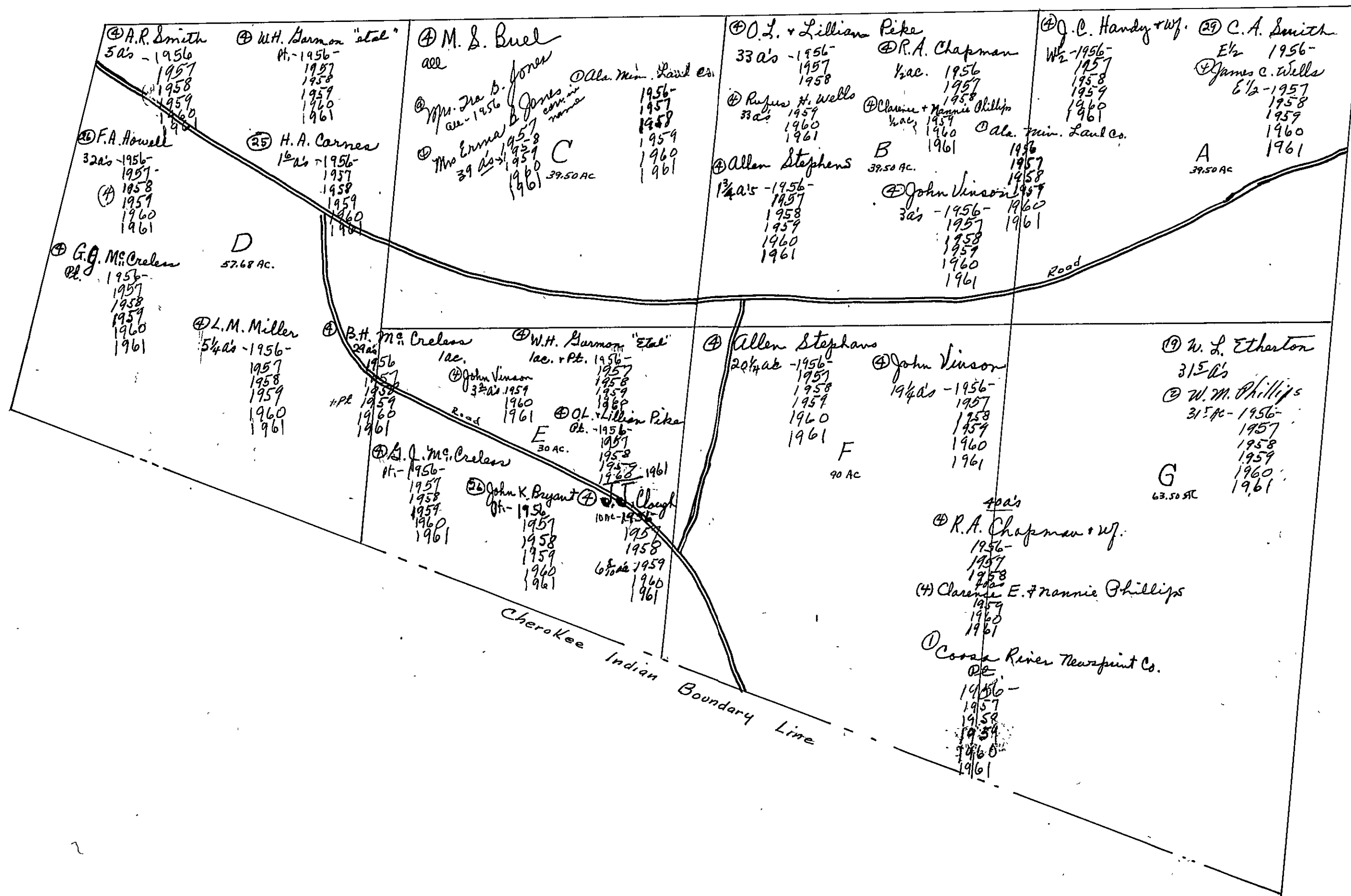
FORM 1—S.T.C.—ROBERTS & SON, BIRMINGHAM

N. W. of N. W.	N. E. of N. W.	N. W. of N. E.	N. E. of N. E.
<p>S. W. of N. W.</p> <p>① Corra River Newsprint Co. 19 a's 1956- 1957 1958 1959 1960 1961</p>	<p>S. E. of N. W.</p> <p>① Norris C. Cole W 1/2 - 1956- 1957 1958 1959 1960 1961</p> <p>① David Herring E 1/2</p> <p>① Walter A. & Sara Bruce E 1/2 - 1956- 1957 1958 1959</p> <p>Harry + Margaret Faulkner E 1/2 - 1960 1961</p>	<p>S. W. of N. E.</p> <p>② Geo. Lane all 1956- 1957 1958 1959 1960 1961</p>	<p>S. E. of N. E.</p> <p>① Ray A. Yates</p> <p>① Ernest Puckett all 1956- 1957</p> <p>① Northumberland Corp. all 1958- 1959 1960 1961</p>
<p>N. W. of S. W.</p> <p>① Mrs. Gertrude Horton 15 a's - 1956- 1957 1958 1959 1960 1961</p> <p>① Mrs. Cora Beard 25 a's - 1956- 1957 1958 1959 1960 1961</p> <p>1/2 ac. - 1956- 1957 1958 1959 1960 1961</p> <p>① David Herring 18 1/2 a's in E 1/2</p> <p>Harry + Margaret Faulkner E 1/2 - 1960 1961</p>	<p>N. E. of S. W.</p> <p>① Ernest Puckett 1/2 ac. - 1956- 1957 1958 1959 1960 1961</p> <p>① David Herring 18 1/2 a's in E 1/2</p> <p>Harry + Margaret Faulkner E 1/2 - 1960 1961</p> <p>① Norris C. Cole 20 a's - 1956- 1957 1958 1959 1960 1961</p>	<p>N. W. of S. E.</p> <p>② Geo. Lane all 1956- 1957 1958 1959 1960 1961</p>	<p>N. E. of S. E.</p> <p>① H. A. Weatherington 30 1/2 a's - 1956- 1957 1958 1959 1960 1961</p> <p>② Clyde + Hazel Chestnut 10 a's - 1956- 1957 1958 1959 1960 1961</p>
<p>S. W. of S. W.</p> <p>① A.R. Smith 18 1/2 a's - 1956- 1957 1958 1959 1960 1961</p> <p>① A.J. Morris 1 1/2 a's - 1956- 1957 1958 1959 1960 1961</p> <p>① L.M. Miller E. 20 a's - 1956- 1957 1958 1959 1960 1961</p>	<p>S. E. of S. W.</p> <p>① Norris C. Cole W 1/2 - 1956- 1957 1958 1959 1960 1961</p> <p>① David Herring E 1/2</p> <p>Harry + Margaret Faulkner E 1/2 - 1960 1961</p>	<p>S. W. of S. E.</p> <p>① J.C. Handy + Wf. Lamb all 1956- 1957 1958 1959 1960 1961</p>	<p>S. E. of S. E.</p> <p>② Clyde + Hazel Chestnut 1/8 ac. - 1956- 1957 1958 1959 1960 1961</p>

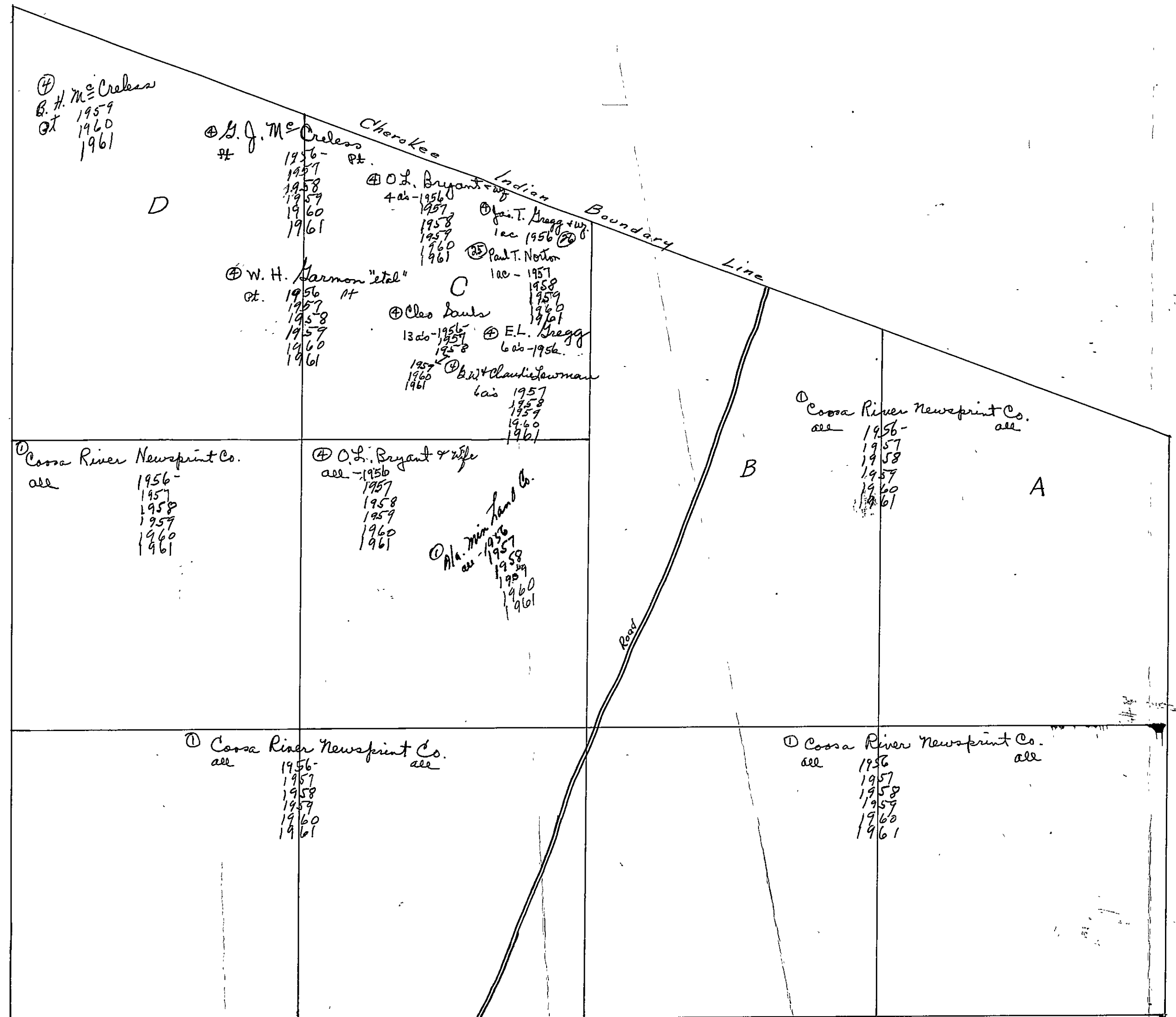
Scale—1 inch—300 Ft.

COUNTY _____

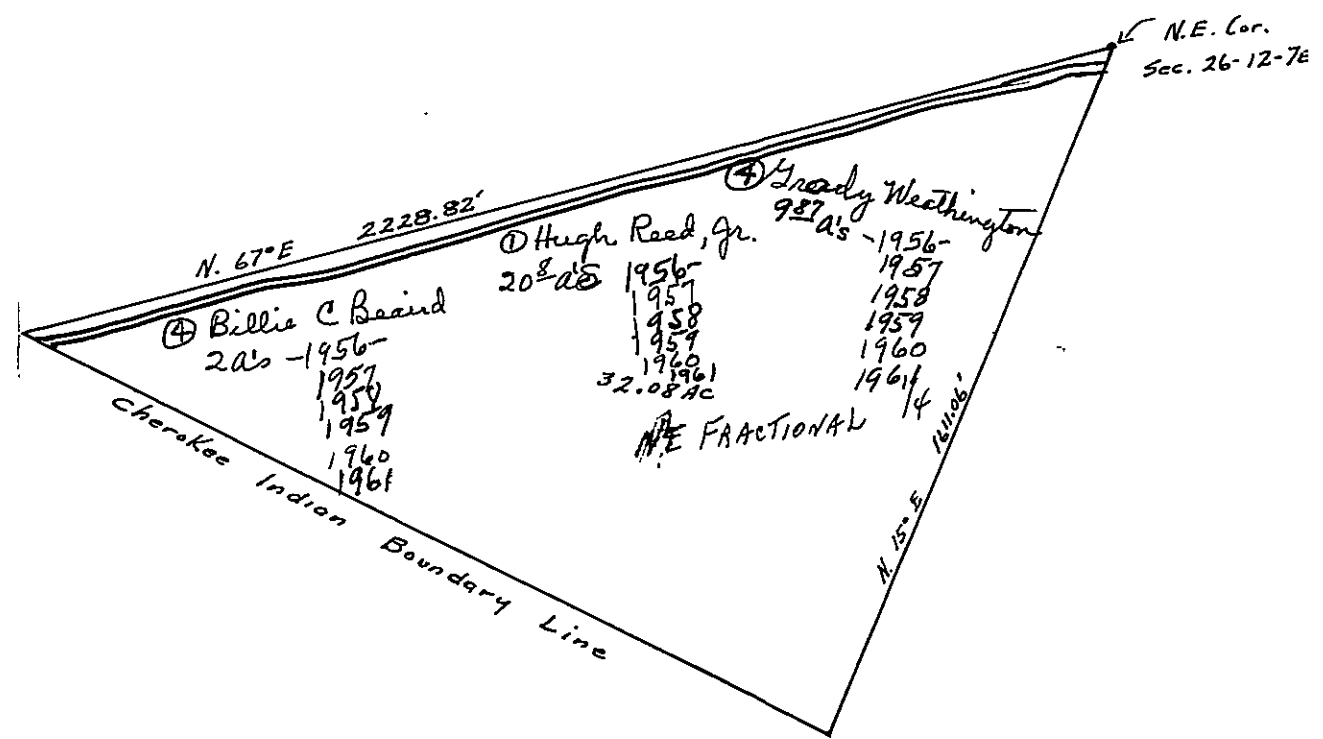
SEC. 25, TP. 12S, R. 7E.



SEC. 25, TP. 12S, R. 7E.



SEC. 26, TP. 12S, R. 7E.



SECTION

26

TOWNSHIP

12

RANGE

7

FORM 1—S.T.C.—

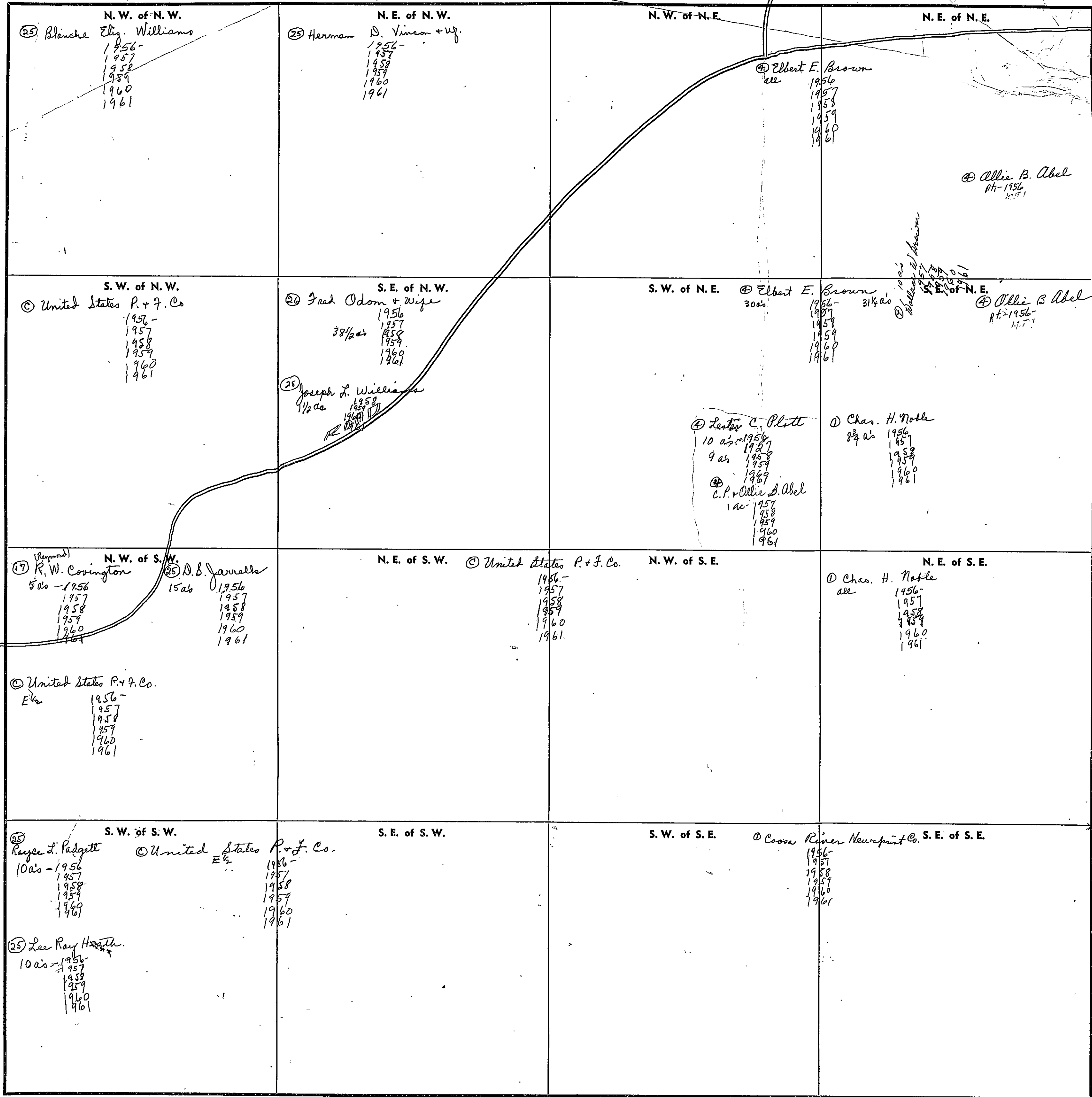
<p>N. W. of N. W.</p> <p>⊕ Callie Brown all 1956 1957 1958 1959 1960 1961</p>	<p>N. E. of N. W.</p> <p>⊕ C. P. Brown all 1956 1957 1958 1959 1960 1961</p>	<p>N. W. of N. E.</p> <p>⊕ J. W. + Vera M. Dunn Pt. - 1956 1957 1958 1959 1960 1961</p> <p>⊕ Louis L. Dunn Pt. - 1956 1957 1958 1959 1960 1961</p> <p>"B"</p>	<p>N. E. of N. E.</p> <p>SEE preceding sheet</p> <p>⊕ Billie C. Beaird 1956 1957 1958 1959 1960 1961</p> <p>"A"</p>
<p>S. W. of N. W.</p> <p>⊕ Callie Brown 31¹/₂ ac - 1956 1957 1958 1959 1960 1961</p> <p>⊕ Chas. A. Noble H 3³/₄ ac 1956 1957 1958 1959 1960 1961</p>	<p>S. E. of N. W.</p> <p>⊕ C. P. Brown all 1956 1957 1958 1959 1960 1961</p>	<p>S. W. of N. E.</p> <p>⊕ J. W. + Vera M. Dunn Pt. - 1956 1957 1958 1959 1960 1961</p> <p>⊕ Louis L. Dunn Pt. - 1956 1957 1958 1959 1960 1961</p>	<p>S. E. of N. E.</p> <p>⊕ Billie C. Beaird 1956 1957 1958 1959 1960 1961</p>
<p>N. W. of S. W.</p> <p>⊕ Chas. A. Noble H all 1956 1957 1958 1959 1960 1961</p>	<p>N. E. of S. W.</p> <p>⊕ J. R. Lagway + wife all 1956 1957 1958 1959 1960 1961</p>	<p>N. W. of S. E.</p>	<p>N. E. of S. E.</p> <p>⊕ Billie C. Beaird all 1956 1957 1958 1959 1960 1961</p>
<p>S. W. of S. W.</p> <p>⊕ R. L. + W. S. Maharg 31 ac 1956 1957 1958 1959 1960 1961</p>	<p>S. E. of S. W.</p> <p>⊕ J. R. Lagway + wife all 1956 1957 1958 1959 1960 1961</p>	<p>S. W. of S. E.</p> <p>⊕ Billie C. Beaird 3/4 int in 5/2 1956 1957 1958 1959 1960 1961</p>	<p>S. E. of S. E.</p> <p>⊕ Effie Beaird + L. L. Beaird 1/2 int in 5/2 1956 1957 1958 1959 1960 1961</p>

Scale—1 inch=300 Ft.

COUNTY

SECTION 27 TOWNSHIP 12 RANGE 7

FORM 1—S.T.C.—ROBERTS & SON, BIRMINGHAM



Scale—1 inch=300 Ft.

COUNTY _____

FORM 1—S.T.C.—ROBERTS & SON, BIRMINGHAM

<p>N. W. of N. W.</p>	<p>N. E. of N. W.</p> <p>(25) J. B. Turner all- 1956 1957 1958 1959 1960 1961</p>	<p>N. W. of N. E.</p> <p>(25) Jayne E. Laley all- 1956 1957 1958 1959 1960 1961</p>	<p>N. E. of N. E.</p> <p>(25) Mrs. Lou Upton 34 ac - 1956 1957 1958 1959 1960 1961</p> <p>(25) Willie P. Hulsey all- 1956 1957 1958 1959 1960 1961</p>
<p>S. W. of N. W.</p> <p>(25) Sims all- 1956 1957 1958 1959 1960 1961</p>	<p>S. E. of N. W.</p> <p>(25) Robert J. Cooper all- 1956 1957 1958 1959 1960 1961</p>	<p>S. W. of N. E.</p> <p>(25) Willie P. Hulsey all- 1956 1957 1958 1959 1960 1961</p> <p>(25) Frances M. Blaylock all- 1956 1957 1958 1959 1960 1961</p>	<p>S. E. of N. E.</p> <p>(25) Willie P. Hulsey No. 602 - 1956 1957 1958 1959 1960 1961</p> <p>(25) Samuel E. Blaylock So. 34 ac - 1956 1957 1958 1959 1960 1961</p>
<p>N. W. of S. W.</p>	<p>N. E. of S. W.</p> <p>Glencoe Highlands Add</p>	<p>N. W. of S. E.</p> <p>(25) Mrs. Vera D. Briggan all- 1956 1957 1958 1959 1960</p> <p>Ray and Audrey Daves all- 1961</p>	<p>N. E. of S. E.</p> <p>(25) Frances M. Blaylock all- 1956 1957 1958 1959 1960 1961</p> <p>R.M. & Mattie Beatt 10 ac - 1961</p>
<p>S. W. of S. W.</p> <p>(25) City of Glencoe 1 ac.</p>	<p>S. E. of S. W.</p> <p>(25) Frank J. & Louise Wilder all- 1956 1957 1958 1959 1960 1961</p> <p>(25) Tom C. Chapman all- 1956 1957 1958 1959 1960 1961</p> <p>(25) C. A. East all- 1956 1957 1958 1959 1960 1961</p>	<p>S. W. of S. E.</p> <p>(25) Lee Roy Heath 7 ac - 1956 1957 1958 1959 1960 1961</p> <p>(25) C. S. Holmes all- 1956 1957 1958 1959 1960 1961</p> <p>(25) D. H. Condit all- 1956 1957 1958 1959 1960 1961</p> <p>(25) M. D. Pate & Laundry all- 1956 1957 1958 1959 1960 1961</p> <p>(25) Tom Chapman all- 1956 1957 1958 1959 1960 1961</p>	<p>S. E. of S. E.</p> <p>(25) Lee Roy Heath 7 ac - 1956 1957 1958 1959 1960 1961</p> <p>(25) C. S. Holmes all- 1956 1957 1958 1959 1960 1961</p> <p>(25) D. H. Condit all- 1956 1957 1958 1959 1960 1961</p> <p>(25) M. D. Pate & Laundry all- 1956 1957 1958 1959 1960 1961</p> <p>(25) Tom Chapman all- 1956 1957 1958 1959 1960 1961</p>

Scale—1 inch=300 Ft.

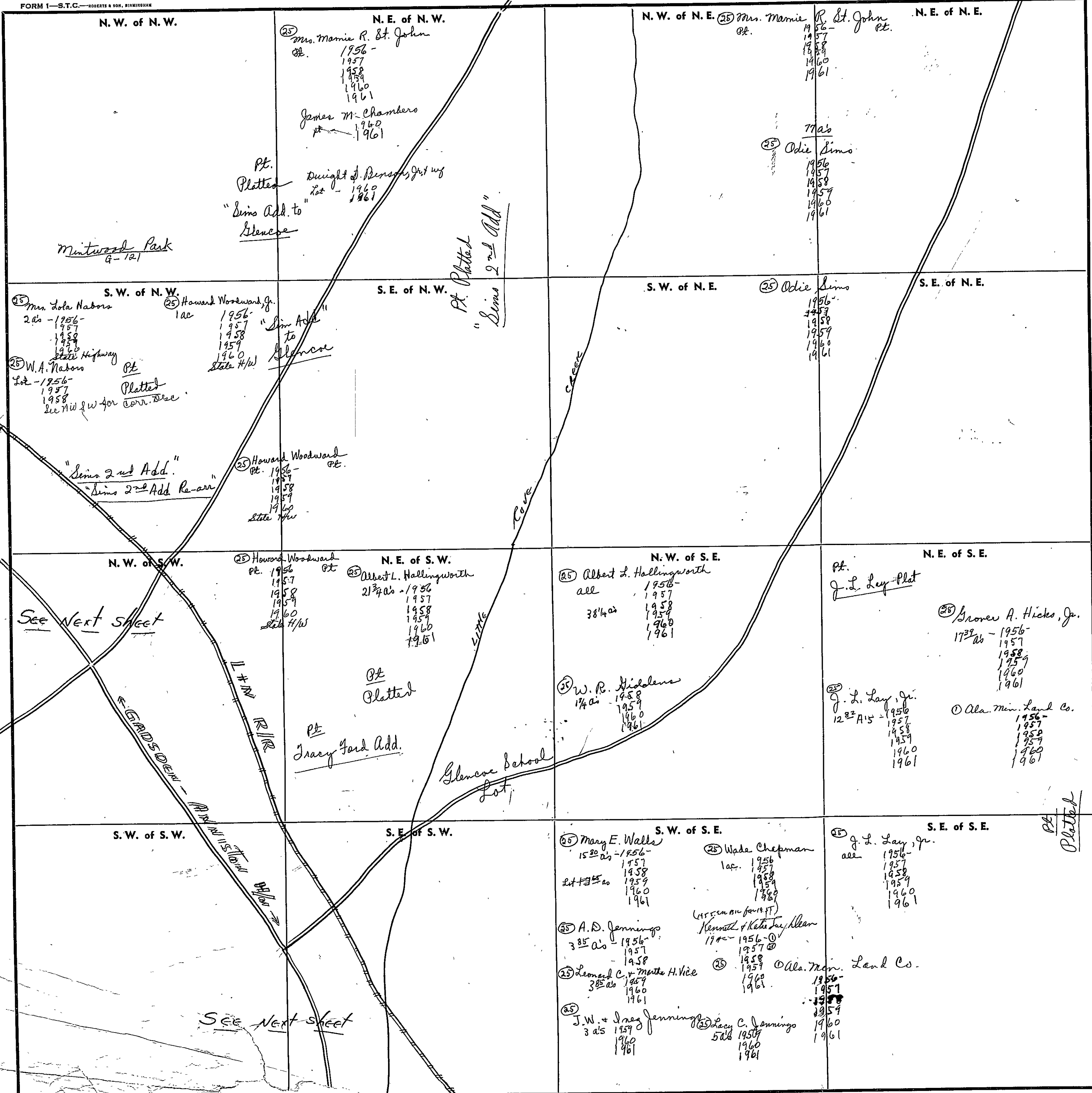
COUNTY _____

SECTION 29

TOWNSHIP 12

RANGE 7

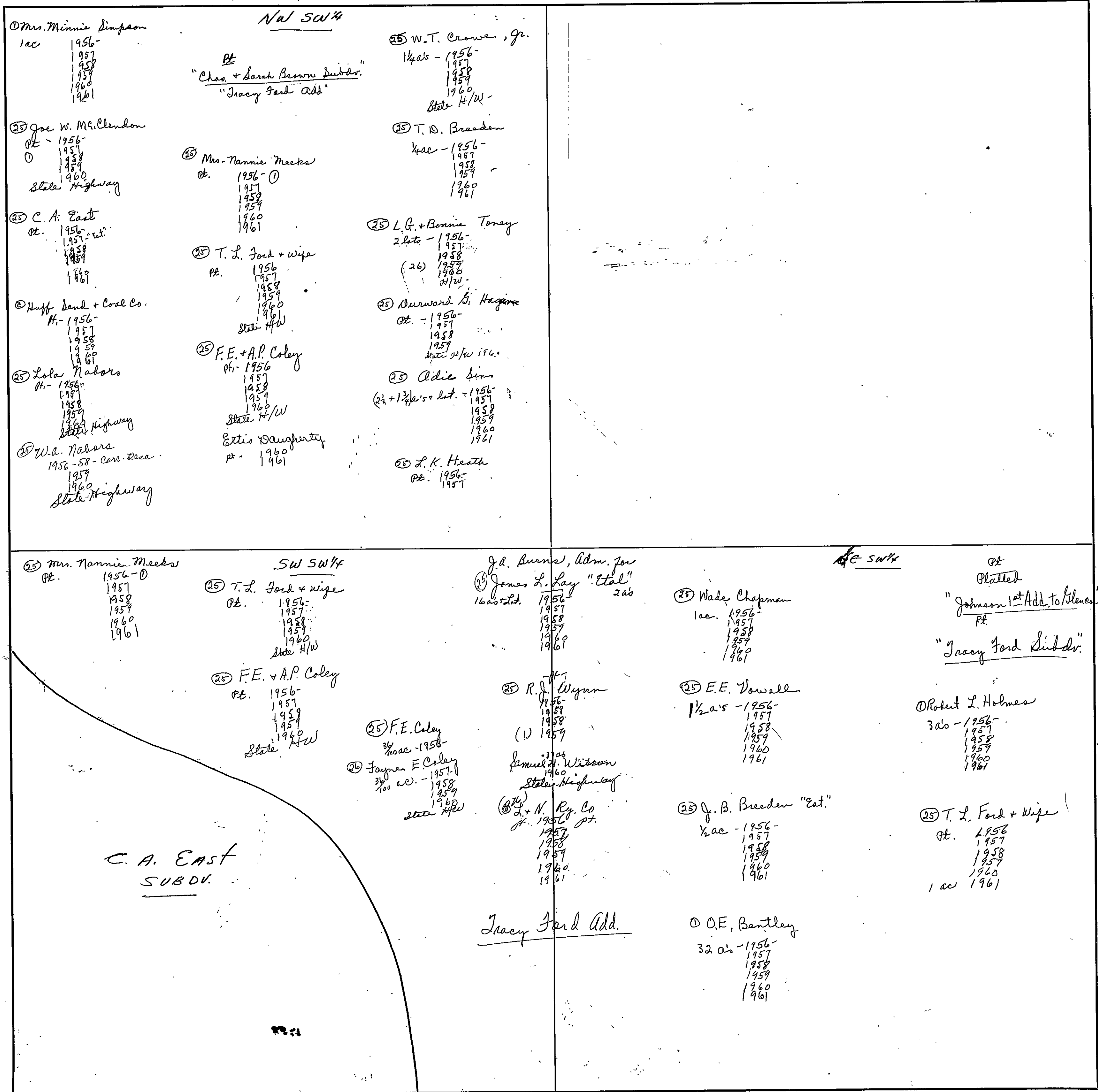
FORM 1-S.T.C. - ROBERTS & SON, BIRMINGHAM



Scale - 1 inch = 300 Ft.

CO

FORM 1-S.T.C. 27202 ROBERTS & SON, BIRMINGHAM



NW SW 1/4

0 Mrs. Minnie Simpson
1 ac 1956-
1957
1958
1959
1960
1961

25 Joe W. McClendon
Pt. - 1956-
1957
1958
1959
1960
State Highway

25 C. A. East
Pt. 1956-
1957-
1958
1959
1960
1961

0 Huff Sand & Coal Co.
H. - 1956-
1957
1958
1959
1960
1961

25 Lola Nabors
H. - 1956-
1957
1958
1959
1960
State Highway

25 W. A. Nabors
1956-58 - Carr. Desc.
1959
1960
State Highway

Pt.
"Chas. & Sarah Brown Subdr."
"Joacy Ford Add"

25 Mrs. Nannie Meeks
Pt. 1956- 0
1957
1958
1959
1960
1961

25 T. L. Ford & wife
Pt. 1956
1957
1958
1959
1960
State H/W

25 F. E. & A. P. Coley
Pt. - 1956
1957
1958
1959
1960
State H/W

25 Ertis Daugherty
Pt. - 1960
1961

25 W. T. Crowe, Jr.
1/4 ac - 1956-
1957
1958
1959
1960
State H/W

25 T. D. Breeden
1/4 ac - 1956-
1957
1958
1959
1960
1961

25 L. G. & Bonnie Torrey
2 lots - 1956-
1957
1958
1959
1960
H/W

25 Burward B. Hagans
Pt. - 1956-
1957
1958
1959
State H/W

25 Adie Sims
2 1/2 + 1 1/2 ac. - 1956-
1957
1958
1959
1960
1961

25 L. K. Heath
Pt. 1956-
1957

SW SW 1/4

25 Mrs. Nannie Meeks
Pt. 1956-0
1957
1958
1959
1960
1961

25 T. L. Ford & wife
Pt. 1956-
1957
1958
1959
1960
State H/W

25 F. E. & A. P. Coley
Pt. 1956-
1957
1958
1959
1960
State H/W

25 F. E. Coley
3/4 ac - 1956-
1957

26 Jayner E. Coley
3/4 ac - 1957-
1958
1959
1960
State H/W

NE SW 1/4

J. D. Burns, Adm. for
25 James L. Lay "Etal"
16 ac. - 1956-
1957
1958
1959
1960
2 ab

25 Wade Chapman
1 ac. 1956-
1957
1958
1959
1960
1961

25 E. E. Dawsell
1/2 ac - 1956-
1957
1958
1959
1960
1961

25 Robert L. Holmes
3 ac - 1956-
1957
1958
1959
1960
1961

25 T. L. Ford & wife
Pt. 1956
1957
1958
1959
1960
1961

0 O. E. Bentley
32 ab - 1956-
1957
1958
1959
1960
1961

25 J. B. Breeden "Etal"
1/2 ac - 1956-
1957
1958
1959
1960
1961

16 ac. - 1956-
1957
1958
1959
1960
State Highway

25 R. J. Wynn
1/2 ac - 1956-
1957
1958
1959

25 Samuel W. Witzman
1960
State Highway

25 N. Ry. Co.
Pt. 1956-
1957
1958
1959
1960
1961

Joacy Ford Add.

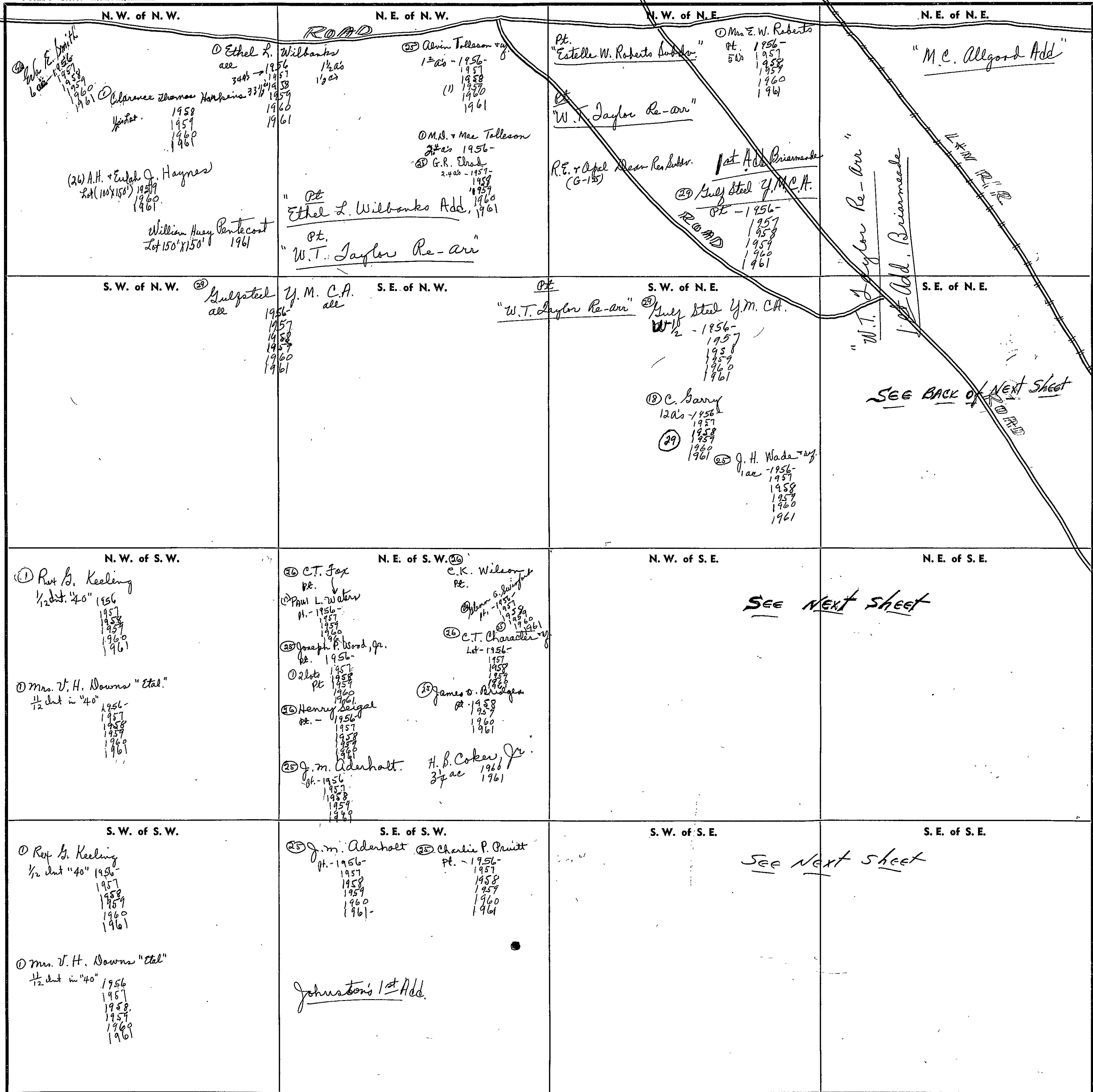
Pt.
Platted
"Johnson 1st Add. to Blaney"
Pt.
"Joacy Ford Subdr."

C. A. EAST
SUBDV.

Scale - 1 inch = 300.00 Ft.

SECTION 30 TOWNSHIP 12 RANGE 7

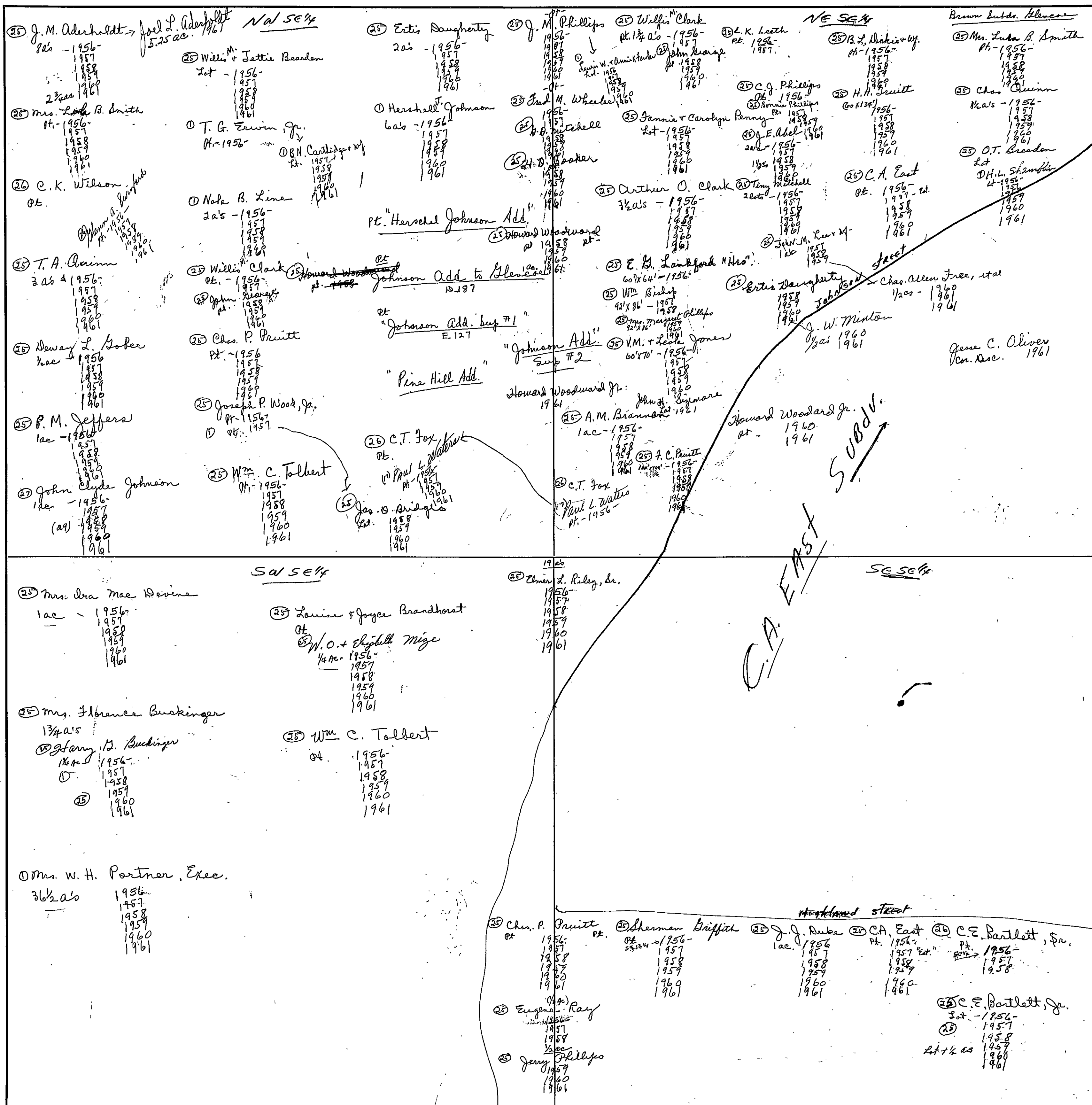
FORM 1—S.T.C.—ROBERTS & SON, BIRMINGHAM



Scale—1 inch=300 Ft.

COUNTY _____

FORM 1-S.T.C. STONE ROBERTS & SON, BIRMINGHAM



Scale-1 inch=300.00 Ft.

S.E. of N.E.

25 Andrew Bishop

1/2 ac. - 1956
1957
1958
1959
1960
1961

25 E.H. Daxon

2 ac - 1956
1957
1958
1959
1960
1961

25 Matilda C. Lambert

3 lots T12As 1956
1957
1958
1959
1960
1961

25 Mrs. Violet Summers

1 1/2 ac - 1956
1957
1958
1959
1960
1961

25 Mattie Chapman Shaw

1 ac - 1956
1957
1958
1959
1960

25 Garrett Mooney

4 ac - 1956
3 1/2 ac - 1957
1958
1959
1960

25 Jack W. & Christine W. Taylor

1/4 ac - 1957
1958
1959
1960
1961

J. T. Coley
1 ac 1961

25 Y. B. Harper

pk. - 1956
1957
1958
1959
1960
State H/W

Glencoe Lumber Co., Inc
3 1/2 ac 1961

Pink Irene Roberts
1/4 ac - 1960
1961

25 H. N. Taylor

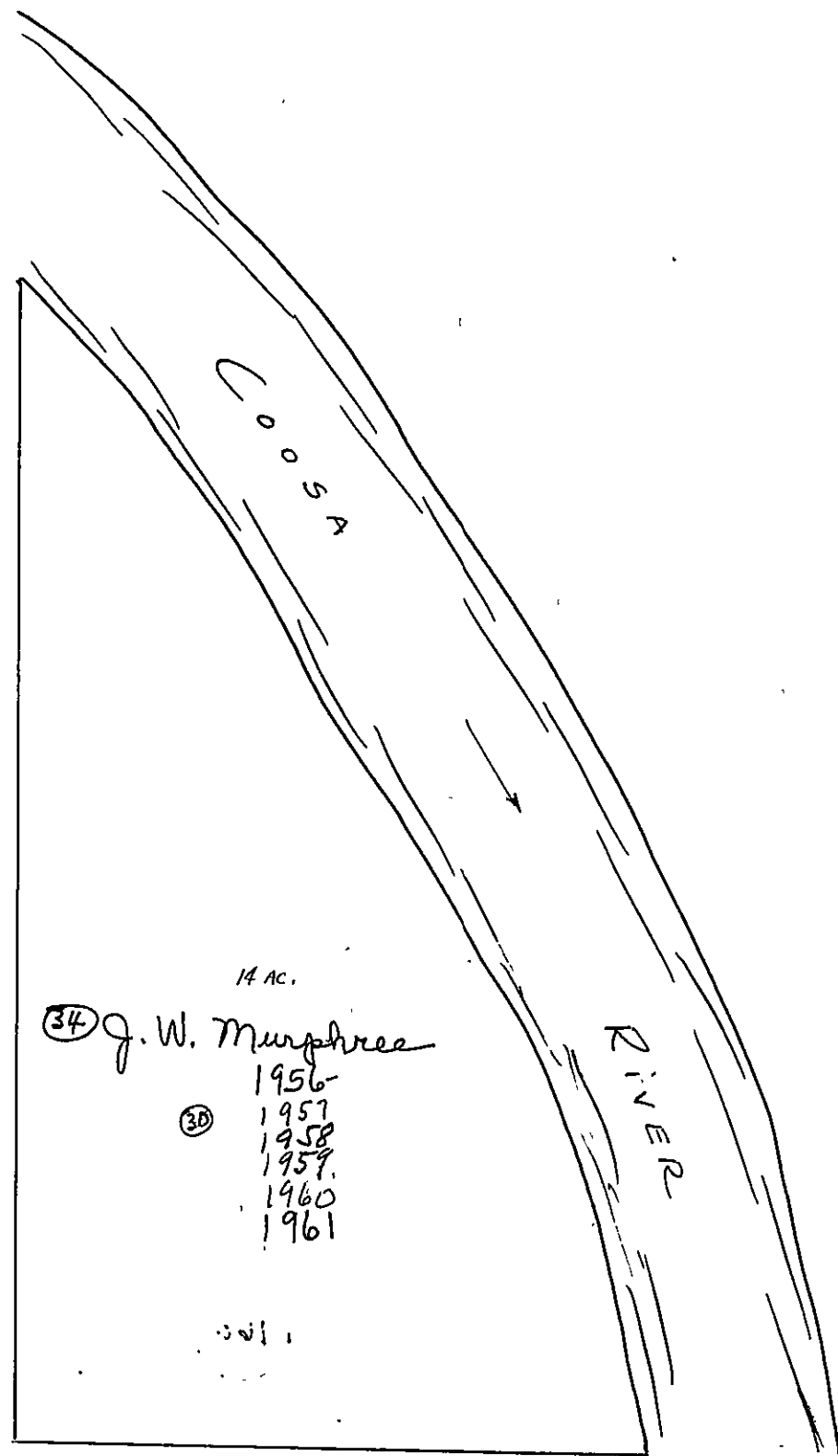
1 ac. 1956
1957
1958
1959

Carl Richardson
1/4 ac 1960
1961

25 Dennis & Erma Smith
1 ac 1959

H. N. Taylor
1/2 ac 1960
1961
1961

SEC. 31, TP. 12S. R. 7E.



SECTION 31 TOWNSHIP 12 RANGE 7

FORM 1—S.T.C.—ROBERTS & SON, BIRMINGHAM

<p>N. W. of N. W. (25) C. A. East 1956 1957 "est." 1958 1959 1960 1961</p>	<p>N. E. of N. W. (25) Mrs. Lola Nabors all - 1956- 1957 1958 1959 1960 1961</p>	<p>N. W. of N. E. (25) Joe F. Nabors 1956- 1957 1958 1959 1960 1961</p> <p>(14)</p> <p>(25) Alta Aluncan 1956- 1957 1958</p> <p>(1) Alta Hartline 1956- 1957 1960 1961</p>	<p>N. E. of N. E. (25) Mrs. Nellie Jackson 1956- 1957 1958 1960 1961</p> <p>(25) John F. Nabors 1956- 1957 1958 1960 1961</p>
<p>S. W. of N. W. (25) C. A. East 1956- 1957 "est." 1958 1959 1960 1961</p>	<p>S. E. of N. W. (25) Jessie Sims 13 1/2 acs - 1956 1957 1958 1959 1960 1961</p> <p>R.E. Claw 16 acs 1961</p> <p>(25) Willie J. Sims 2 1/2 acs 1957 1960 1961</p>	<p>S. W. of N. E. (25) Mrs. Delora N. Harwood 1/2 - 1956- 1957 1958 1959 1960</p> <p>J.M. Palmer 5/2</p> <p>Joe F. Nabors 1/2 1961</p>	<p>S. E. of N. E. (25) Mrs. Nellie Jackson 1956- 1957 1958 1960 1961</p> <p>(25) John F. Nabors 1956- 1957 1958 1960 1961</p> <p>(25) John F. Jackson, Jr. 5 acs 1957 1958 1960 1961</p> <p>(25) Willard C. Owens 4 acs - 1956- 1957 1958 1960 1961</p> <p>(25) Curtis Harris Jackson 4 1/2 acs 1957 1958 1960 1961</p> <p>(25) Mrs. Doris J. Waggoner 1/2 - 1956- 1957 1958 1960 1961</p>
<p>N. W. of S. W. (25) C. A. East 1956- 1957 "est." 1958 1959 1960 1961</p>	<p>N. E. of S. W. (25) H. B. Taylor 10 acs - 1956</p> <p>(26) K. B. Buntman 10 acs - 1957</p> <p>(26) J. C. Fox 10 acs 1957 1958 1959 1960 1961</p> <p>(25) J. R. Moore 10 acs - 1956- 1957 1958 1959 1960 1961</p> <p>(25) Eloner + Estell M. Burnett 5 1/2 acs - 1956- The Jewish Center (bought) 1957 1958 1959 1960 1961</p>	<p>N. W. of S. E. (25) Rex H. Keeling all 1956- 1957 1958 1959 1960 1961</p>	<p>N. E. of S. E. (25) Jennie K. Jackson 6 acs - 1956- 1957 1958 1959 1960 1961</p> <p>(25) Rex H. Keeling 1956- 1957 1958 1959 1960 1961</p> <p>(25) Chas. V. Schatz 7 1/2 acs - 1956- 1957 1958 1959 1960 1961</p>
<p>S. W. of S. W. (25) F. W. Keeling all 1956- 1957 1958 1959 1960 1961</p> <p>Escape 1961</p>	<p>S. E. of S. W. (25) Redford F. Garner 13 acs 1956- 1957 1958 1959 1960 1961</p> <p>(25) Mrs. Annie T. Bullodge 1 ac. - 1956- 1957 1958 1959 1960 1961</p> <p>(25) R. A. Smith 1 ac. - 1956- 1957 1958 1959 1960 1961</p>	<p>S. W. of S. E. (25) H. T. M. Burnett 1/2 ac - 1956- 1957 1958 1959 1960 1961</p> <p>(25) Mrs. Lula Possie "Mrs." 2 acs 1956- 1957 1958 1959 1960 1961</p> <p>(25) E. Frank Bullodge 3 3/4 acs - 1956- 1957 1958 1959 1960 1961</p>	<p>S. E. of S. E. (25) Rex H. Keeling 1956- 1957 1958 1959 1960 1961</p> <p>(25) Ill. Min. Land Co. 1956- 1957 1958 1959 1960 1961</p>

COOSA RIVER

SECTION

32

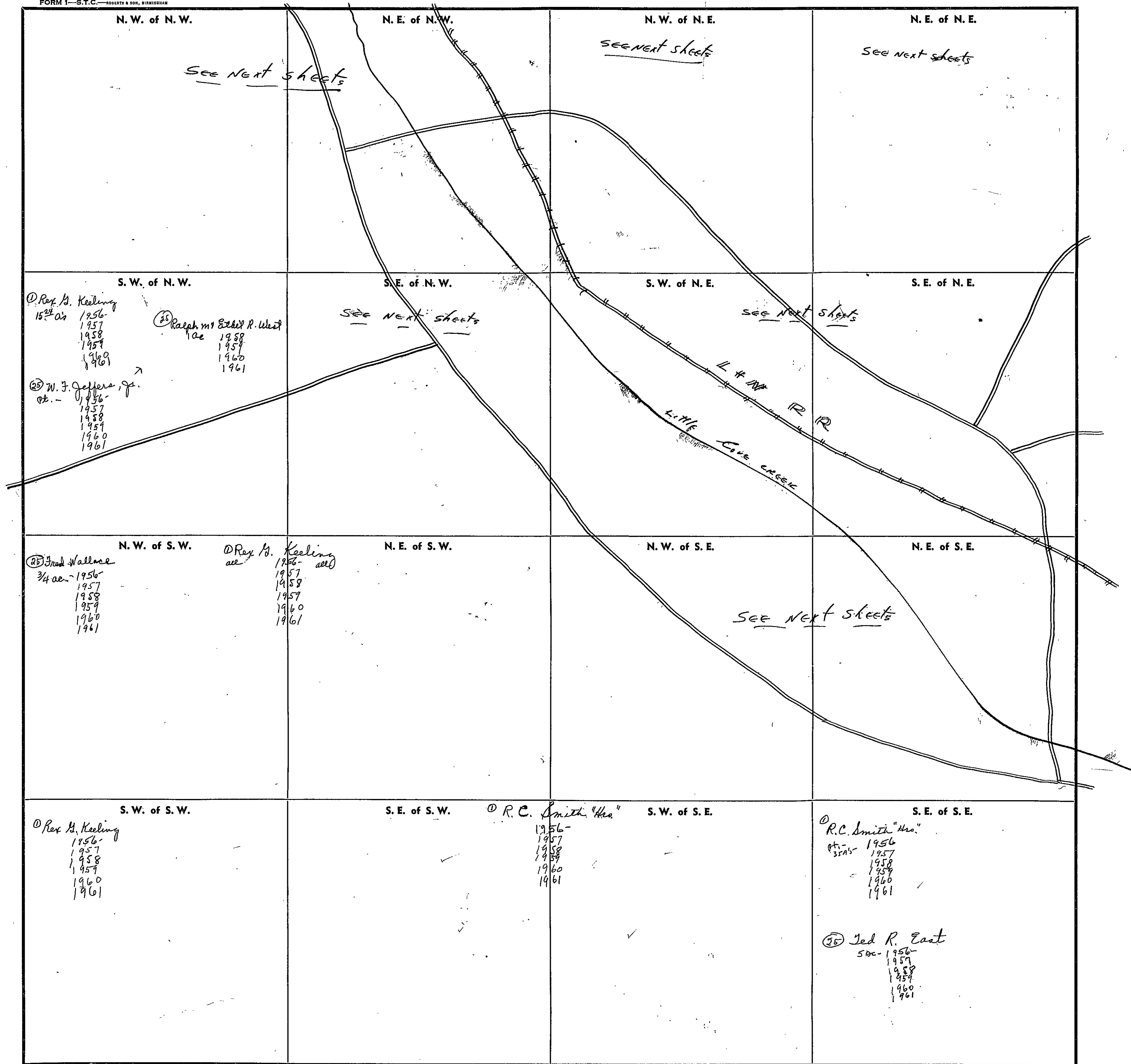
TOWNSHIP

12

RANGE

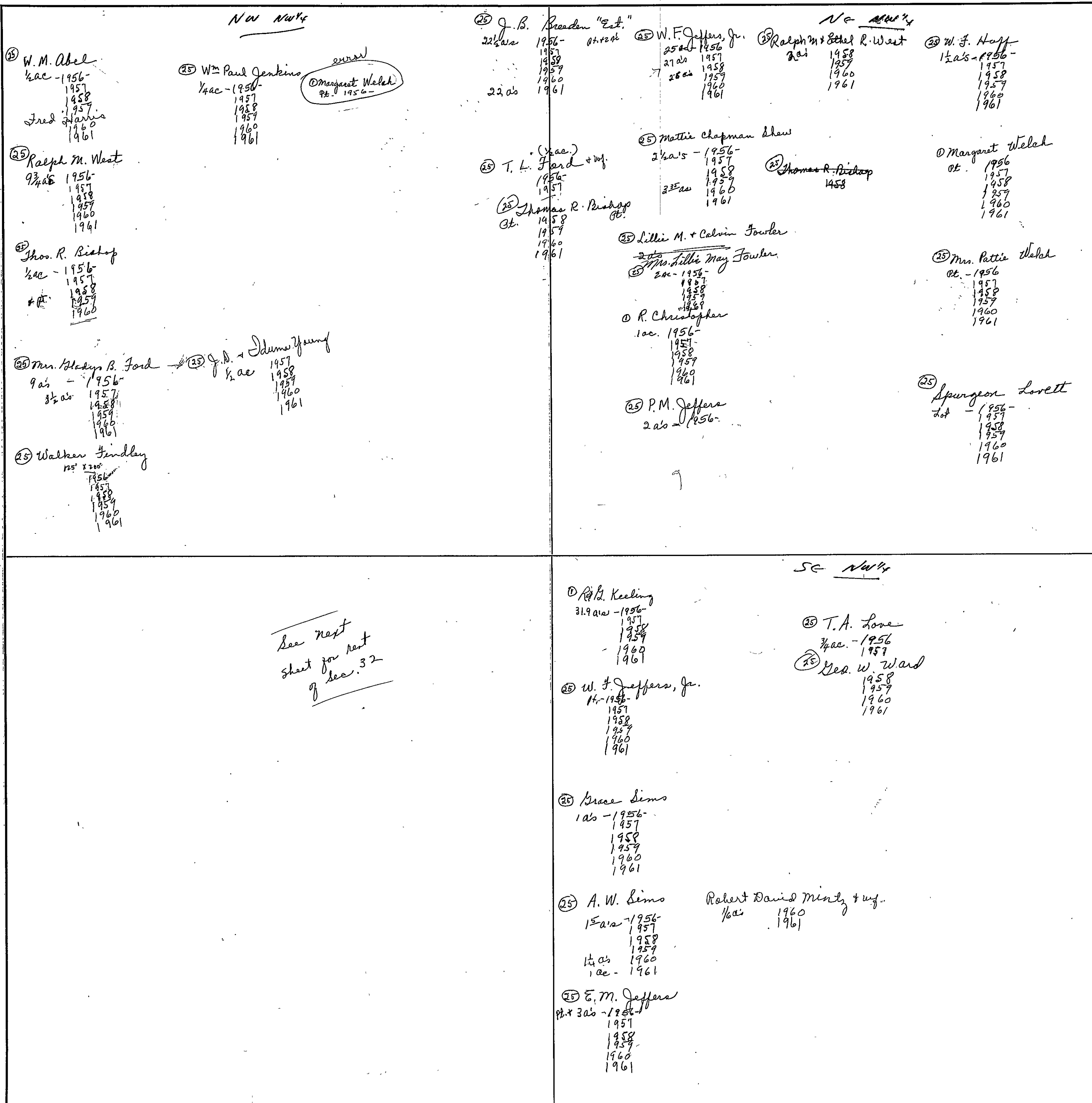
7

FORM 1—S.T.C.—ROBERTS & SON, BIRMINGHAM



Scale—1 inch=300 Ft.

COUNTY



NW 1/4

NE 1/4

enroll
Margaret Welch
Pt. 1956

25 W.M. Abel
1/4 ac - 1956-
1957
1958
Fred Harris
1960
1961

25 Wm Paul Jenkins
1/4 ac - 1956-
1957
1958
1959
1960
1961

25 J.B. Broaden "Est."
22 1/2 ac - 1956-
1957
1958
1959
1960
1961

25 W.F. Jeffers, Jr.
25 ac - 1956-
27 ac - 1957
28 ac - 1958
1959
1960
1961

25 Ralph M. + Ethel R. West
2 ac - 1956-
1958
1959
1960
1961

25 W.F. Huff
1 1/2 ac - 1956-
1957
1958
1959
1960
1961

25 Ralph M. West
9 3/4 ac - 1956-
1957
1958
1959
1960
1961

25 T.L. Ford + wif.
(1/2 ac.)
1956-
1957
1958
1959
1960
1961

25 Mattie Chapman Shaw
2 1/2 ac - 1956-
1957
1958
1959
1960
1961

25 Thomas R. Bishop
1458

Margaret Welch
Pt. - 1956
1957
1958
1959
1960
1961

25 Thos. R. Bishop
1/2 ac - 1956-
1957
1958
1959
1960

25 Thomas R. Bishop
Pt. - 1956-
1957
1960
1961

25 Lillie M. + Calvin Fowler
2 ac - 1956-
1957
1958
1959
1960
1961

25 Mrs. Lillie May Fowler
2 ac - 1956-
1957
1958
1959
1960
1961

25 Mrs. Pattie Welch
Pt. - 1956
1957
1958
1959
1960
1961

25 Mrs. Gladys B. Ford
9 ac - 1956-
1957
1958
1959
1960
1961

25 J.D. + Idumea Young
1/2 ac - 1956-
1957
1958
1959
1960
1961

R. Christopher
1 ac - 1956-
1957
1958
1959
1960
1961

25 P.M. Jeffers
2 ac - 1956-

25 Spurgeon Lovett
2 ac - 1956-
1957
1958
1959
1960
1961

25 Walker Hindley
125' x 200'
1956-
1957
1958
1959
1960
1961

See next
sheet for rest
of sec. 32

SE 1/4

R.A. Keeling
31.9 ac - 1956-
1957
1958
1959
1960
1961

25 T.A. Lowe
3/4 ac - 1956-
1957

25 W. J. Jeffers, Jr.
1 1/2 ac - 1956-
1957
1958
1959
1960
1961

25 Gen. W. Ward
1958
1959
1960
1961

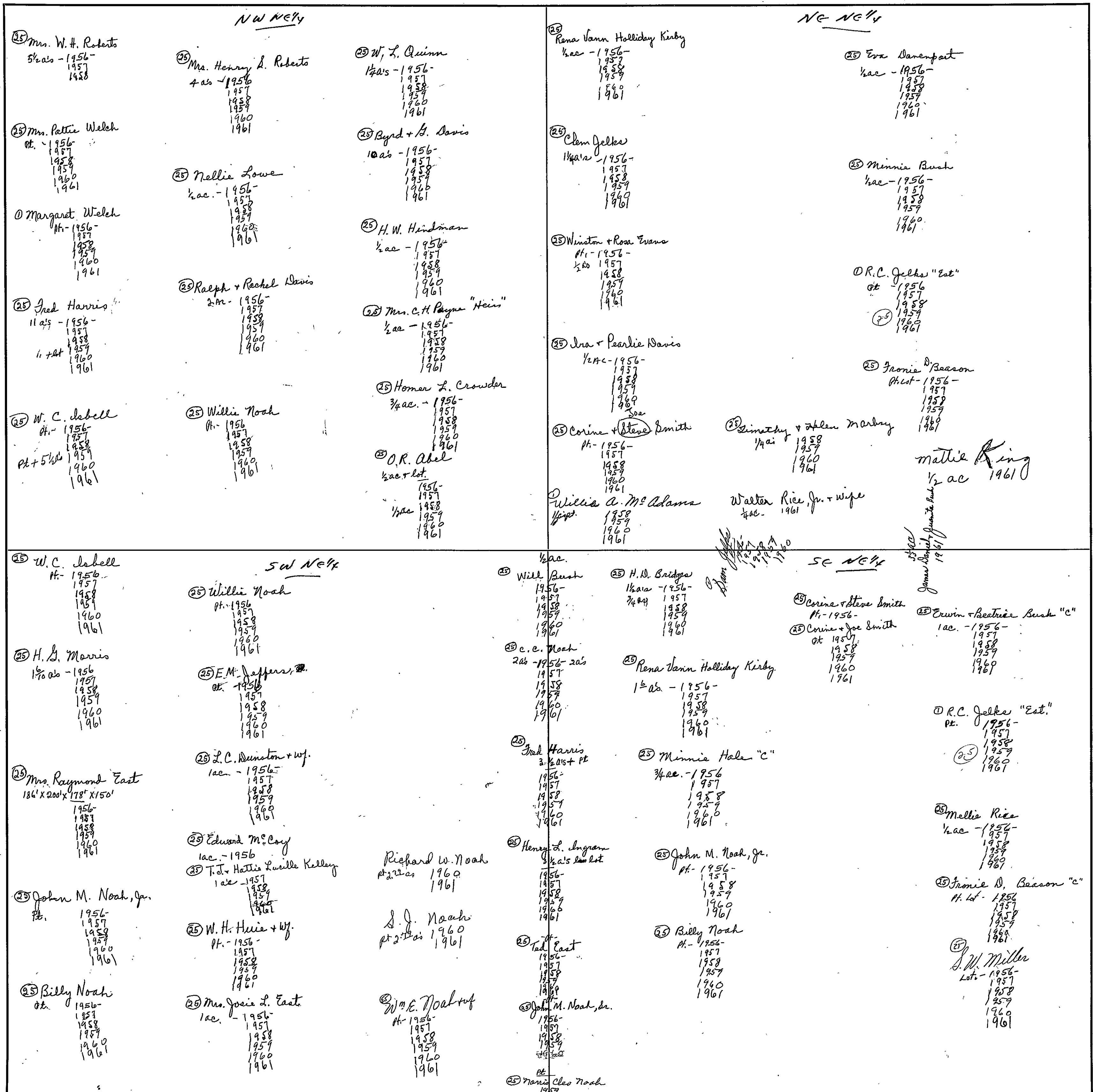
25 Grace Sims
1 ac - 1956-
1957
1958
1959
1960
1961

25 A.W. Sims
1 1/2 ac - 1956-
1957
1958
1959
1960
1961

Robert David Mintz + wif.
1/2 ac - 1960
1961

25 E.M. Jeffers
Pt. + 3 ac - 1956-
1957
1958
1959
1960
1961

FORM 1-S.T.C. 2700 ROBERTS & SON, BIRMINGHAM



25 Mrs. W. H. Roberts
5/8 ac - 1956-
1957
1958

25 Mrs. Henry L. Roberts
4 ac - 1956-
1957
1958
1959
1960
1961

25 W. L. Quinn
1/2 ac - 1956-
1957
1958
1959
1960
1961

25 Rena Vann Holliday Kirby
1/2 ac - 1956-
1957
1958
1959
1960
1961

25 Eva Davenport
1/2 ac - 1956-
1957
1958
1959
1960
1961

25 Mrs. Pattie Welch
Pt. - 1956-
1957
1958
1959
1960
1961

25 Nellie Lowe
1/2 ac - 1956-
1957
1958
1959
1960
1961

25 Byrd + A. Davis
10 ac - 1956-
1957
1958
1959
1960
1961

25 Clem Jelke
1/2 ac - 1956-
1957
1958
1959
1960
1961

25 Minnie Bush
1/2 ac - 1956-
1957
1958
1959
1960
1961

0 Margaret Welch
Pt. - 1956-
1957
1958
1959
1960
1961

25 Ralph + Rachel Davis
2 ac - 1956-
1957
1958
1959
1960
1961

25 H. W. Hindman
1/2 ac - 1956-
1957
1958
1959
1960
1961

25 Winston + Rosa Evans
Pt. - 1956-
1957
1958
1959
1960
1961

0 R. C. Jelke "Est."
Pt. - 1956-
1957
1958
1959
1960
1961

25 Fred Harris
11 ac - 1956-
1957
1958
1959
1960
1961

25 Willie Noah
Pt. - 1956-
1957
1958
1959
1960
1961

25 Mrs. C. H. Payne "Heis"
1/2 ac - 1956-
1957
1958
1959
1960
1961

25 Ira + Pearl Davis
1/2 ac - 1956-
1957
1958
1959
1960
1961

25 Fronia D. Beason
Pt. - 1956-
1957
1958
1959
1960
1961

25 W. C. Labell
Pt. - 1956-
1957
1958
1959
1960
1961

25 O. R. Abel
1/2 ac + lot - 1956-
1957
1958
1959
1960
1961

25 Homer L. Crowder
3/4 ac - 1956-
1957
1958
1959
1960
1961

25 Corine + (Steve) Smith
Pt. - 1956-
1957
1958
1959
1960
1961

25 Timothy + Helen Marbury
1/2 ac - 1956-
1957
1958
1959
1960
1961

25 Mattie King
1/2 ac - 1961

25 Willie A. McAdams
1/2 ac - 1956-
1957
1958
1959
1960
1961

Walter Rice Jr. + wife
1/2 ac - 1961

25 W. C. Labell
Pt. - 1956-
1957
1958
1959
1960
1961

25 Willie Noah
Pt. - 1956-
1957
1958
1959
1960
1961

25 Will Bush
1/2 ac - 1956-
1957
1958
1959
1960
1961

25 H. D. Bridges
1/2 ac - 1956-
1957
1958
1959
1960
1961

25 Corine + Steve Smith
Pt. - 1956-
1957
1958
1959
1960
1961

25 Erwin + Beatrice Bush "C"
1 ac - 1956-
1957
1958
1959
1960
1961

25 H. S. Morris
1 7/8 ac - 1956-
1957
1958
1959
1960
1961

25 E. M. Jeffers
Pt. - 1956-
1957
1958
1959
1960
1961

25 C. C. Noah
2 ac - 1956-
1957
1958
1959
1960
1961

25 Rena Vann Holliday Kirby
1 1/2 ac - 1956-
1957
1958
1959
1960
1961

0 R. C. Jelke "Est."
Pt. - 1956-
1957
1958
1959
1960
1961

25 Mrs. Raymond East
186' x 200' x 178' x 150'
1956-
1957
1958
1959
1960
1961

25 L. C. Dunston + wf.
1 ac - 1956-
1957
1958
1959
1960
1961

25 Fred Harris
2 1/2 ac + pt - 1956-
1957
1958
1959
1960
1961

25 Minnie Hale "C"
3/4 ac - 1956-
1957
1958
1959
1960
1961

25 Mellie Rice
1/2 ac - 1956-
1957
1958
1959
1960
1961

25 John M. Noah, Jr.
Pt. - 1956-
1957
1958
1959
1960
1961

25 Edward M. Coy
1 ac - 1956-
1957
1958
1959
1960
1961

Richard W. Noah
Pt. 2 1/2 ac - 1960
1961

25 Henry L. Ingram
1/2 ac + lot - 1956-
1957
1958
1959
1960
1961

25 John M. Noah, Jr.
Pt. - 1956-
1957
1958
1959
1960
1961

25 Fronia D. Beason "C"
Pt. - 1956-
1957
1958
1959
1960
1961

25 Billy Noah
Pt. - 1956-
1957
1958
1959
1960
1961

25 W. H. Heise + wf.
Pt. - 1956-
1957
1958
1959
1960
1961

J. J. Noah
Pt. 2 1/2 ac - 1960
1961

25 Tad East
Pt. - 1956-
1957
1958
1959
1960
1961

25 Billy Noah
Pt. - 1956-
1957
1958
1959
1960
1961

25 W. W. Miller
Lot - 1956-
1957
1958
1959
1960
1961

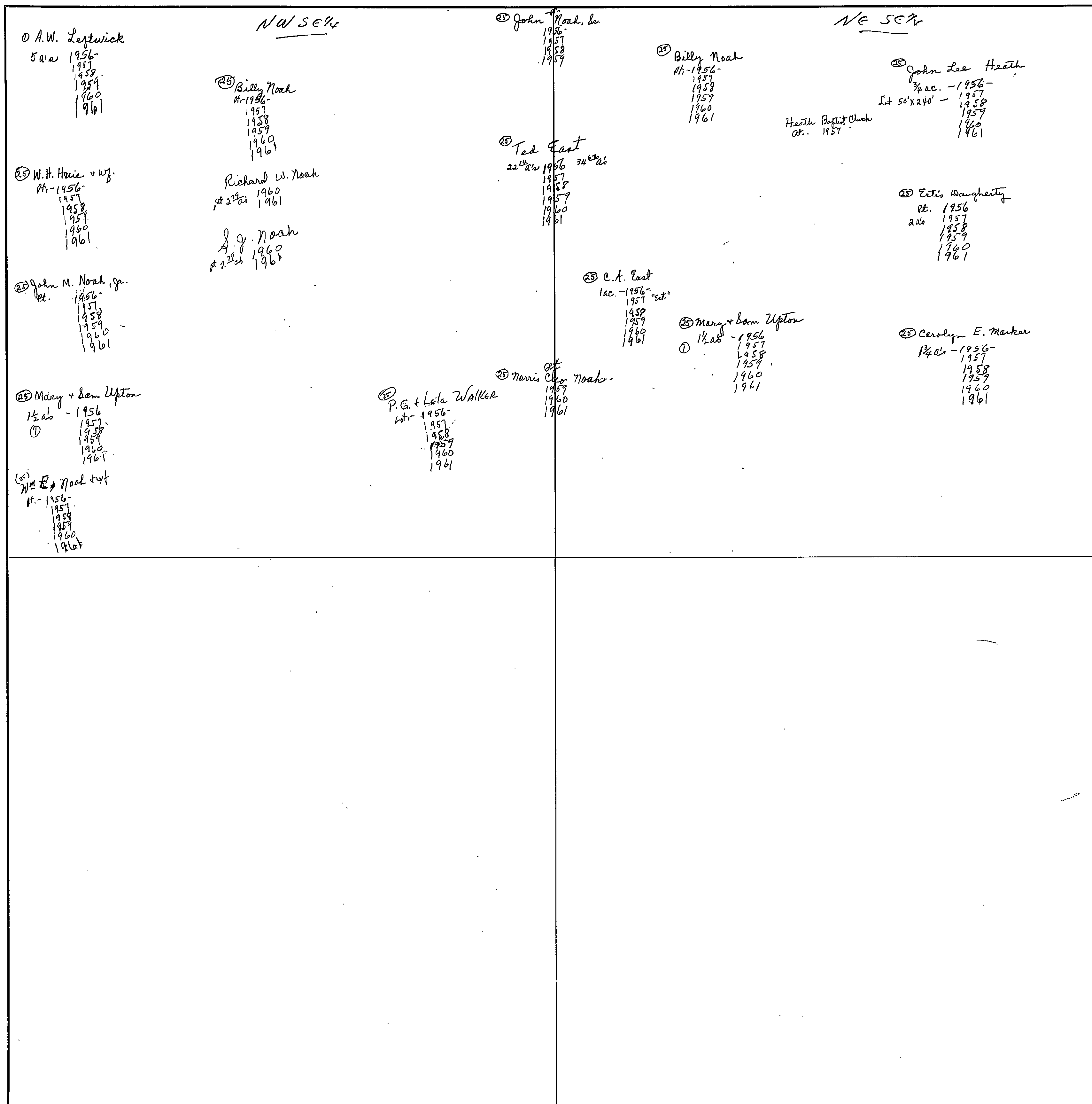
25 Mrs. Joie L. East
1 ac - 1956-
1957
1958
1959
1960
1961

25 Mrs. Joie L. East
1 ac - 1956-
1957
1958
1959
1960
1961

25 W. E. Noak + wf
Pt. - 1956-
1957
1958
1959
1960
1961

25 John M. Noah, Jr.
Pt. - 1956-
1957
1958
1959
1960
1961

Scale - 1 inch = 300.00 Ft.



Scale—1 inch = 300.00 Ft.

COUNTY _____

SECTION

33

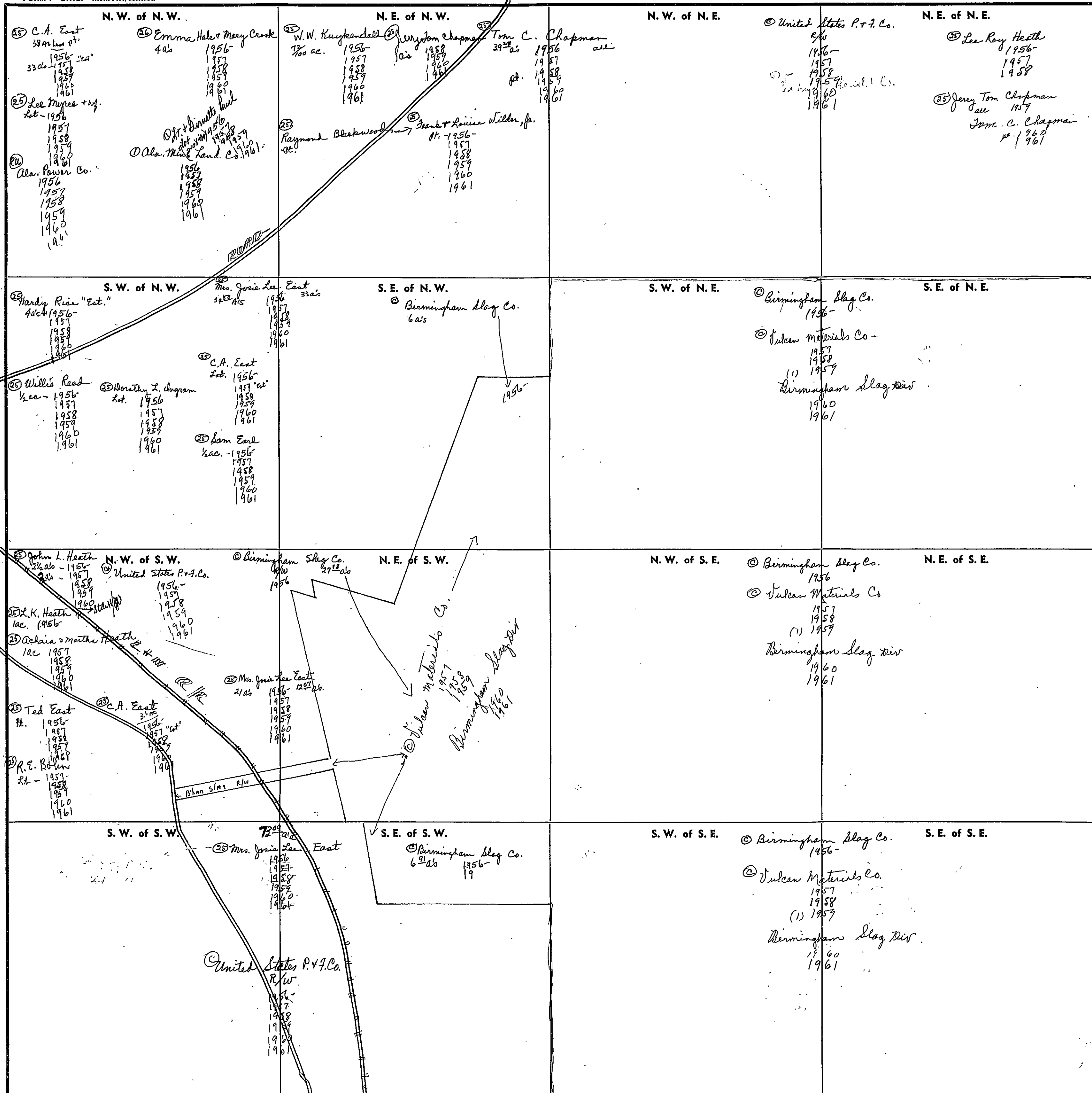
TOWNSHIP

12

RANGE

7

FORM 1—S.T.C.—ROBERTS & SON, BIRMINGHAM



COUNTY

Scale—1 inch=300 Ft.

SECTION 34

TOWNSHIP 12

RANGE 7

FORM 1—S.T.C.—ROBERTS & SON, BIRMINGHAM

<p>N. W. of N. W. © United States P. & S. Co. 1956- 1957 1958 1959 1960 1961</p>	<p>N. E. of N. W.</p>	<p>N. W. of N. E. © United States Pipe & F. Co. 1956- 1957 1958 1959 1960 1961</p>	<p>N. E. of N. E. © Woodstock L. & Min. Co. 1956- 1957 1958 1959 1960 1961</p>
<p>S. W. of N. W. Check for Bremer? See if Ref. past & Making owner</p>	<p>S. E. of N. W. © Woodstock Land & Min. Co. 1956 1957 1958 1959 1960 1961</p>	<p>S. W. of N. E. © Woodstock L. & Min. Co. 1956- 1957 1958 1959 1960 1961</p>	<p>S. E. of N. E.</p>
<p>N. W. of S. W. ← County</p>	<p>N. E. of S. W. LINE ↗ Calhoun County</p>		<p>N. E. of S. E.</p>
<p>S. W. of S. W.</p>	<p>S. E. of S. W.</p>	<p>S. W. of S. E.</p>	<p>S. E. of S. E.</p>

Scale—1 inch=300 Ft.

COUNTY _____

SECTION 1

TOWNSHIP 12

RANGE 8

FORM 1—S.T.C.—ROBERTS & SON, BIRMINGHAM

N. W. of N. W.	N. E. of N. W.	N. W. of N. E.	N. E. of N. E.
S. W. of N. W.	S. E. of N. W.	S. W. of N. E.	S. E. of N. E.
N. W. of S. W.	N. E. of S. W.	N. W. of S. E.	N. E. of S. E.
S. W. of S. W.	S. E. of S. W.	S. W. of S. E.	S. E. of S. E.

Cherokee County

Coast

Met

Scale—1 inch—300 Ft.

COUNTY _____

SECTION

2

TOWNSHIP

12

RANGE

8

FORM 1—S.T.C.—ROBERTS & SON, BIRMINGHAM

<p>N. W. of N. W.</p> <p>① J. W. Mc Mahan 1956- 1957 1958 1959 1960 1961</p>	<p>N. E. of N. W.</p> <p>① Mrs. Doris R. Halsey N¹/₂ 1956 1957 1958 1959 1960 1961</p> <p>① J. L. Reeves + wif. S¹/₂ 1956- 1957 1958 1959 1960 1961</p>	<p>N. W. of N. E.</p> <p>① Homer + Lois Brand 4 a's 1959 1960 1961</p>	<p>N. E. of N. E.</p> <p>Cherokee County Lincoln County</p>
<p>S. W. of N. W.</p> <p>① Louis Alford 1956</p> <p>① Sterling W. Jones all 1957 1958 1959 1960 1961</p>	<p>S. E. of N. W.</p> <p>① John A. Robertson N¹/₂ 1956- 1957 1958 1959 1960 1961</p> <p>① J. L. Reeves + wif. S¹/₂ 1956- 1957 1958 1959 1960 1961</p>	<p>S. W. of N. E.</p> <p>① John A. Robertson + wife 1/2 N¹/₂ W. ditch 15 a's 1956 1957 1958 1959 1960 1961</p>	<p>S. E. of N. E.</p> <p>① M. R. Colony 1956 1957 1958 1959 1960 1961</p> <p>Line</p>
<p>N. W. of S. W.</p> <p>① Mason Butler 1956- 1957 1958 1959 1960 1961</p> <p>① Federal Farm Mtg. Corp. 1956- 1957 V.A.A.</p>	<p>N. E. of S. W.</p> <p>① Frank R. Crane all 1956- 1957 1958 1959 1960 1961</p> <p>① Federal Farm Mtg. Corp. 1956- 1957 V.A.A.</p>	<p>N. W. of S. E.</p> <p>① Ben G. Clarie 18 1/2 a's 1956- 1957 1958 1959 1960 1961</p> <p>① Sterling W. Jones 5 3/4 a's 1959 1960 1961</p> <p>① Warren + mae Harper N¹/₂ - 1956- 1957 1958 1959 1960 1961</p> <p>ROAD</p>	<p>N. E. of S. E.</p> <p>① M. S. Jones 30 a's 1956- 1957 1958 1959 1960 1961</p>
<p>S. W. of S. W.</p> <p>① Clara M. Butler 1956- 1957 1958 1959 1960 1961</p> <p>① Federal Farm Mtg. Corp. 1956- 1957 V.A.A.</p>	<p>S. E. of S. W.</p> <p>① Frank R. Crane 38 a's 1956- 1957 1958 1959 1960 1961</p> <p>① J. H. Somers 2 a's 1956 1957 1958 1959 1960 1961</p>	<p>S. W. of S. E.</p> <p>① M. J. Reeves 5 a's 1956 1957 1958 1959 1960 1961</p> <p>① How Alice Parris 3 a's 1959 1960 1961</p>	<p>S. E. of S. E.</p> <p>① M. S. Jones 35 a's 1956- 1957 1958- 1959- 32 a's 1960 1961</p> <p>① Arvelis Piker 3 1/2 a's 1958 1959 1960 1961</p>

Scale—1 inch=300 Ft.

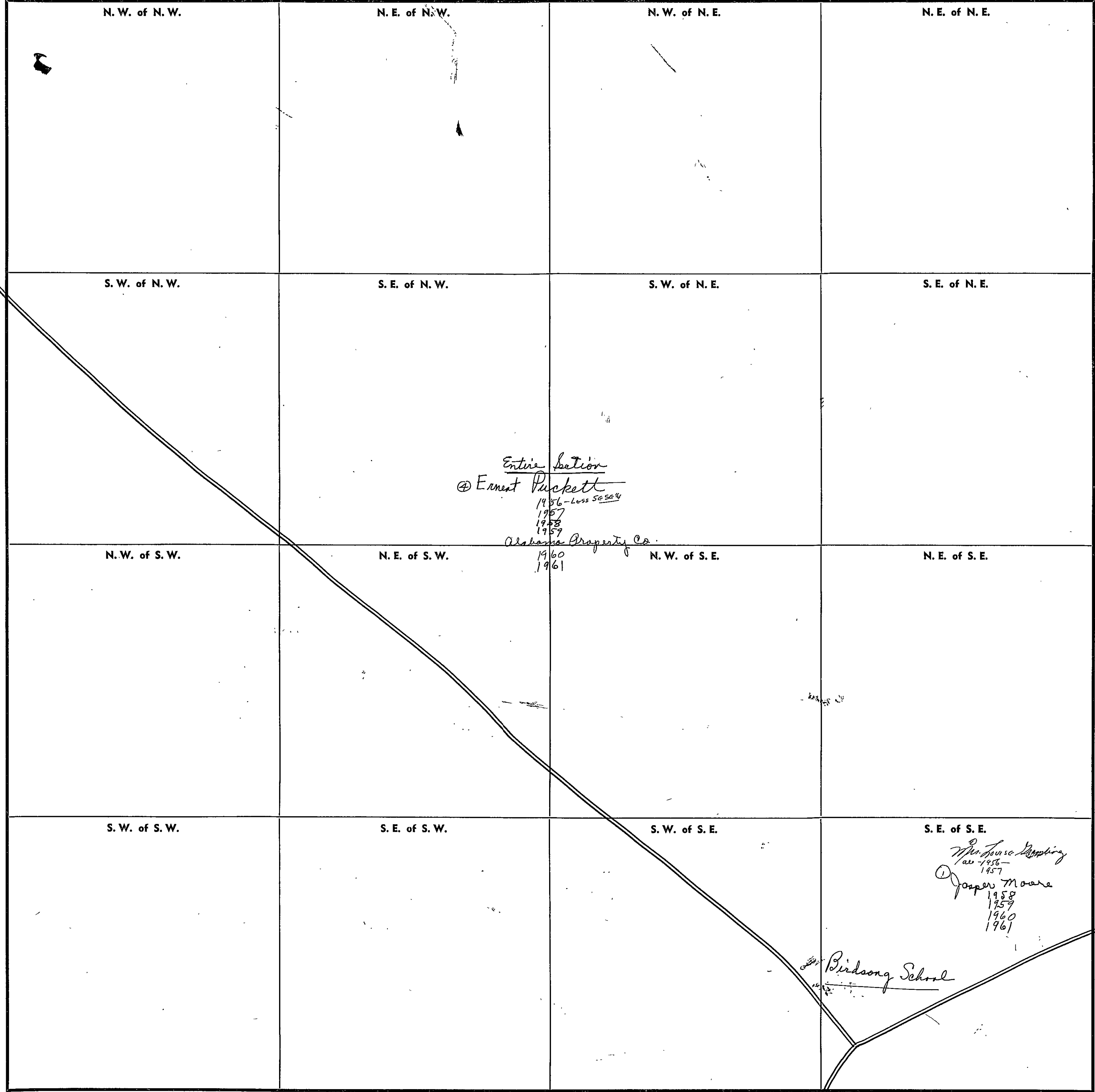
COUNTY

SECTION 3

TOWNSHIP 12

RANGE 8

FORM 1—S.T.C.—ROBERTS & SON, BIRMINGHAM



Scale—1 inch=300 Ft.

COUNTY _____

SECTION

4

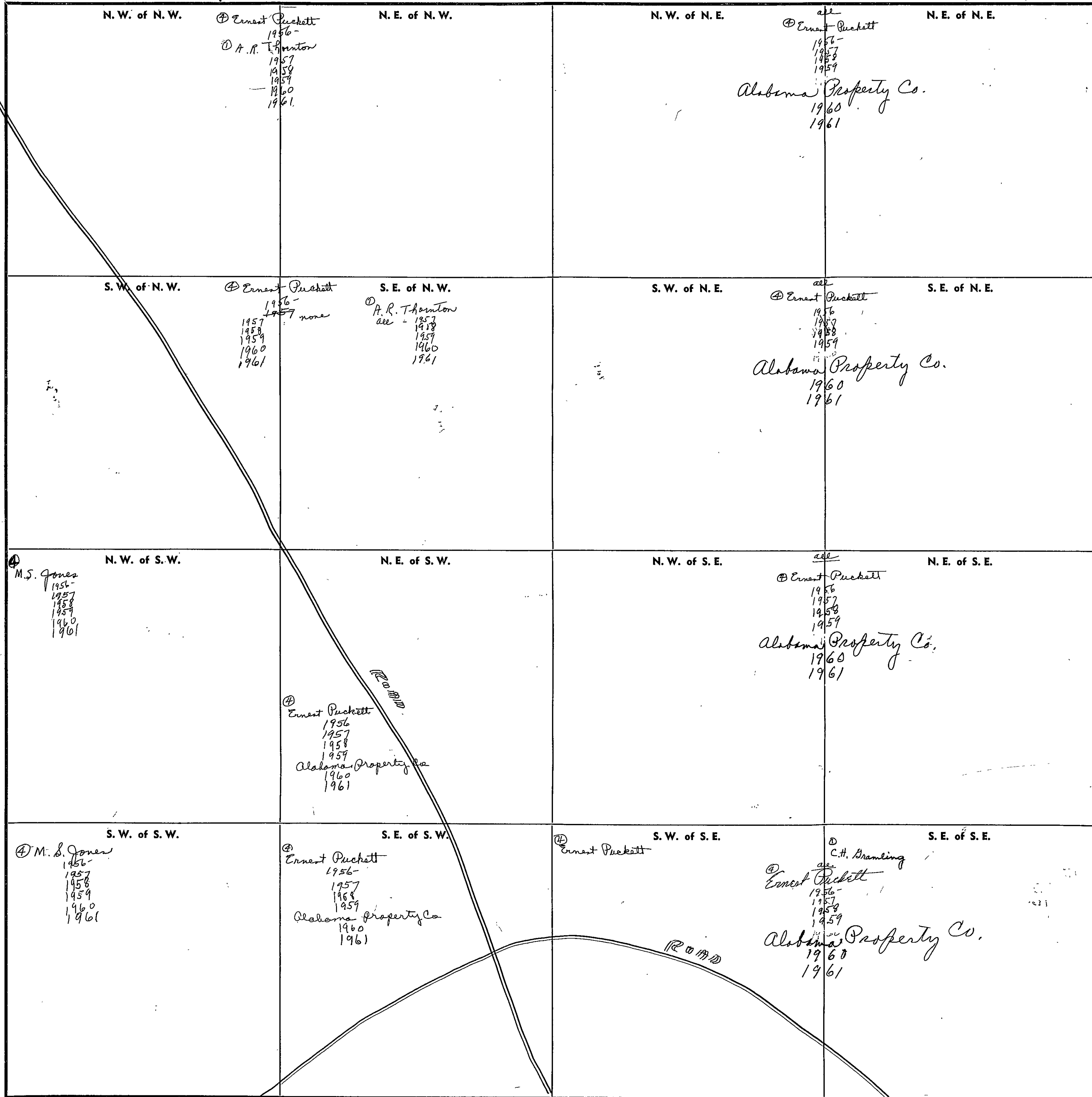
TOWNSHIP

12

RANGE

8

FORM 1—S.T.C.—ROBERTS & SON, BIRMINGHAM



Scale—1 inch=300 Ft.

COUNTY

SECTION

5

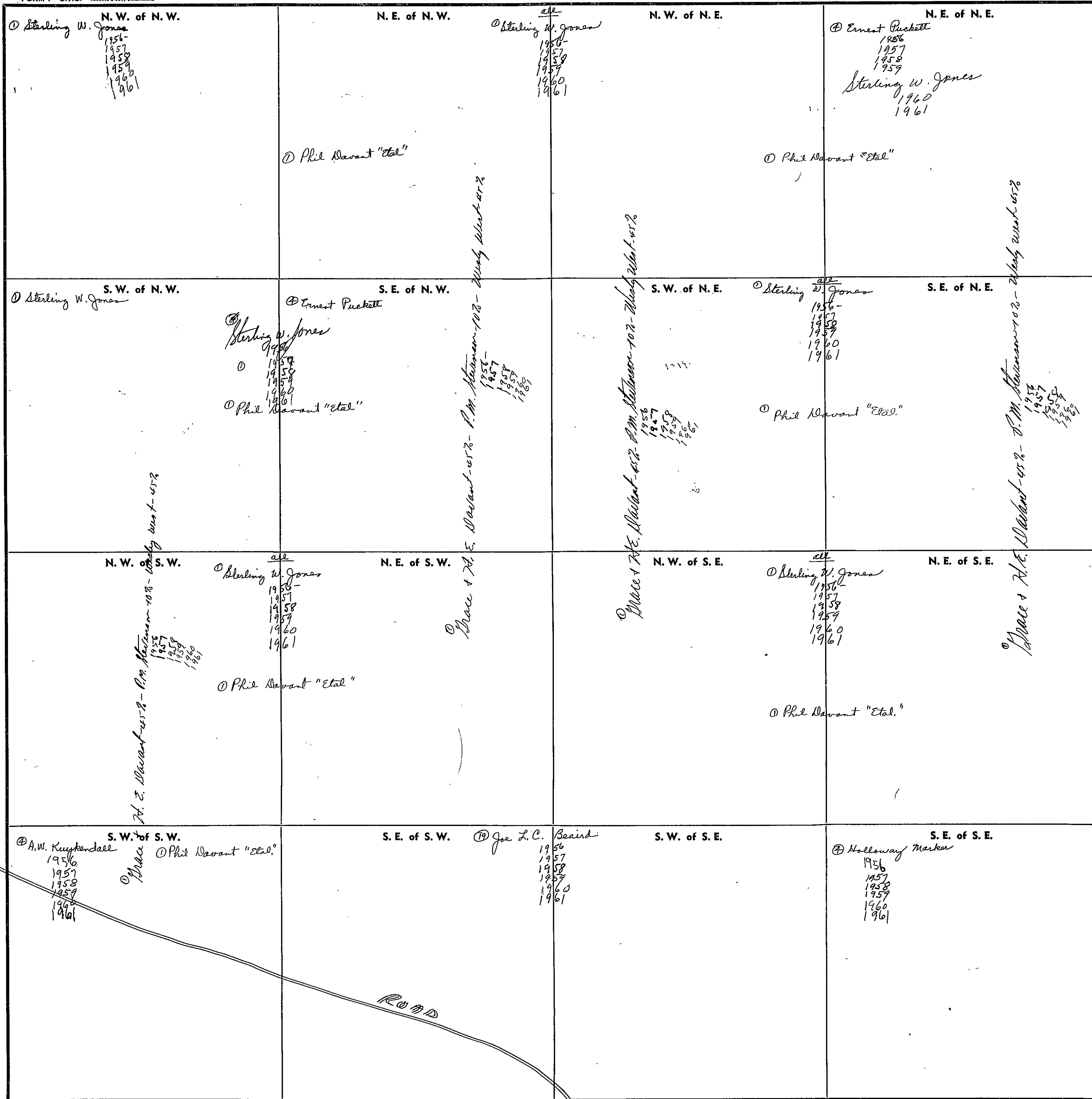
TOWNSHIP

12

RANGE

8

FORM 1-S.T.C.—ROBERTS & SON, BIRMINGHAM



Scale—1 inch=300 Ft.

COUNTY

SECTION

6

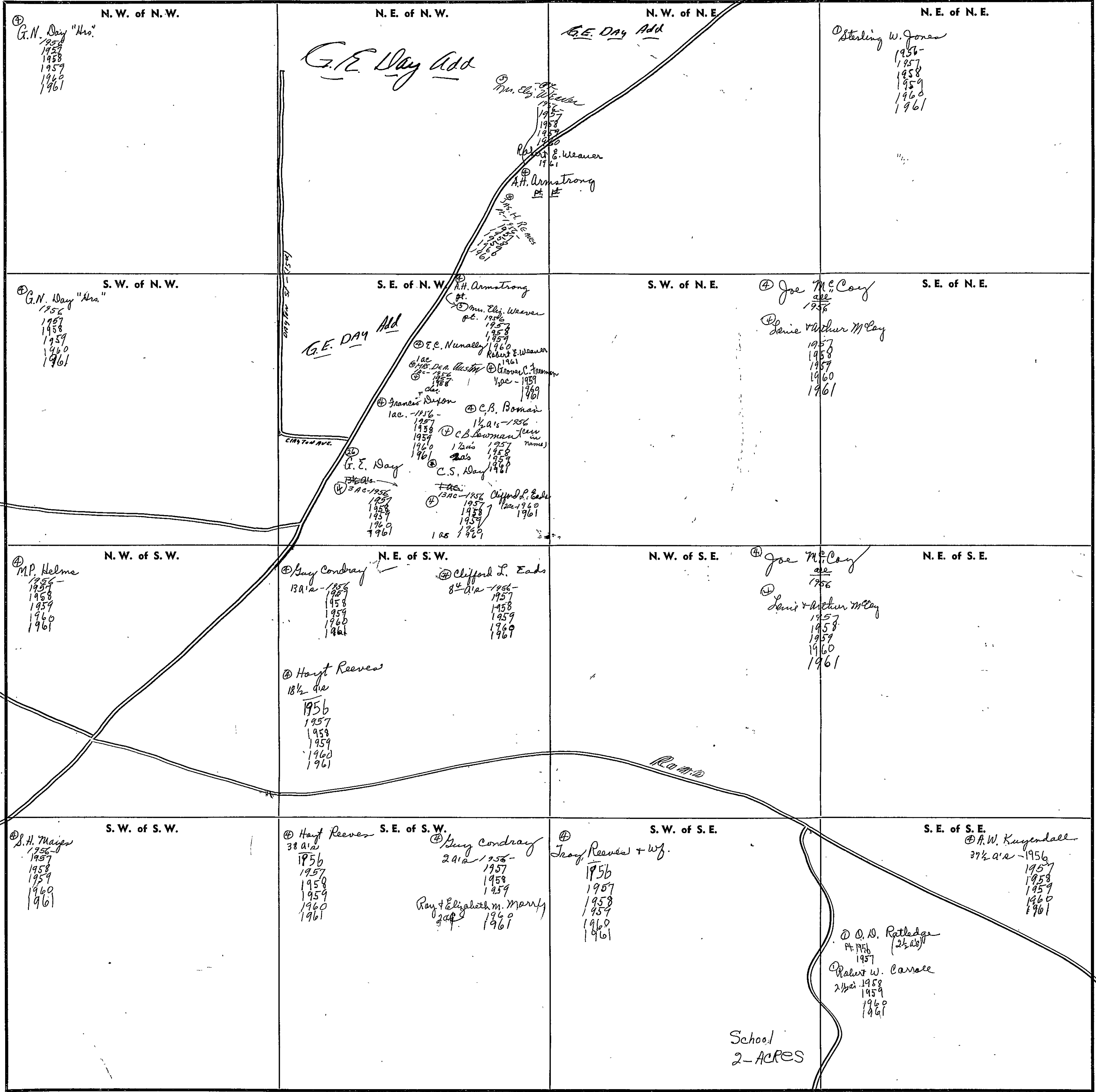
TOWNSHIP

12

RANGE

8

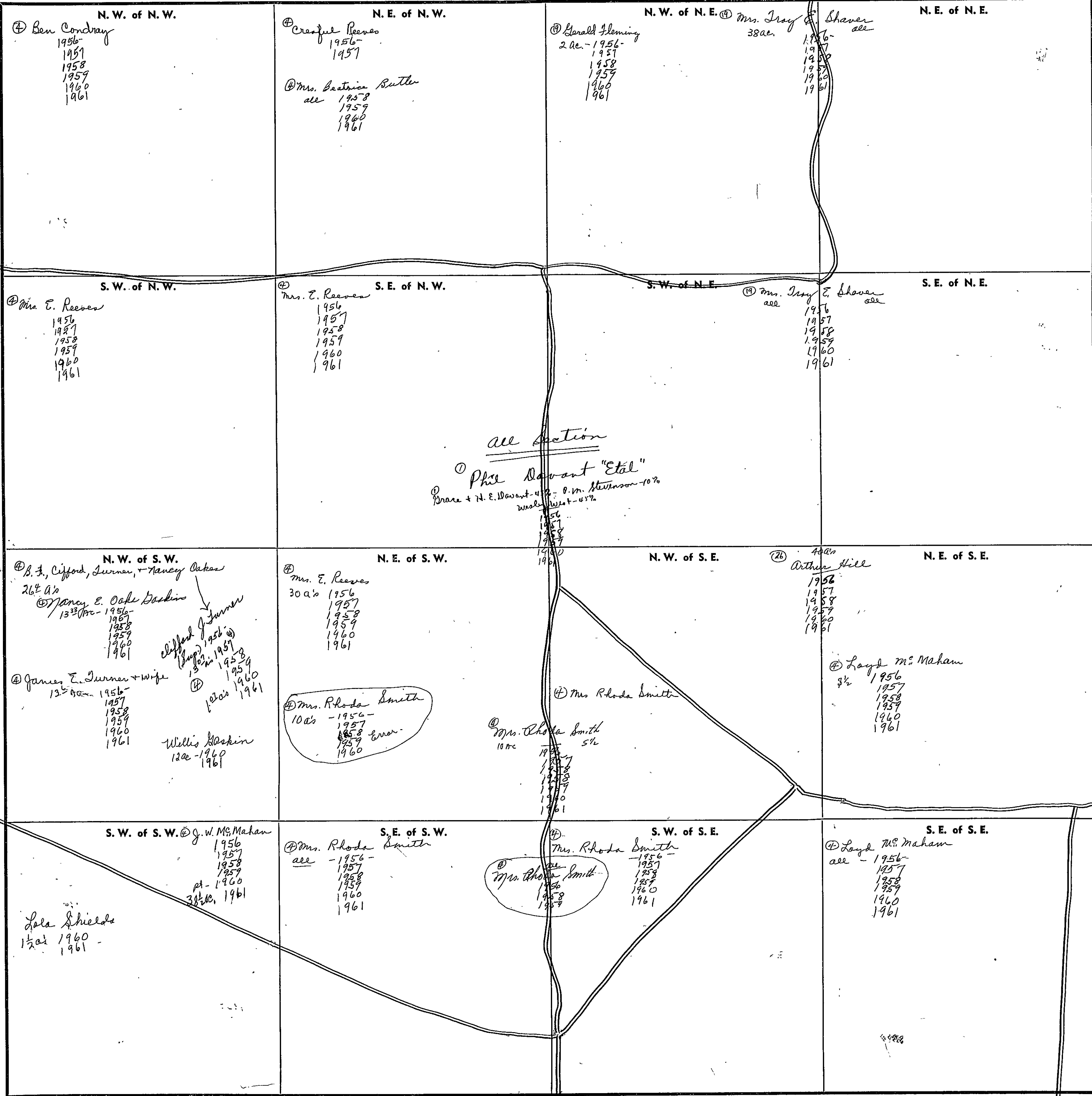
FORM 1—S.T.C.—ROBERTS & SON, BIRMINGHAM



Scale—1 inch=300 Ft.

COUNTY

FORM 1—S.T.C.—ROBERTS & SON, BIRMINGHAM



N. W. of N. W.
 ⑦ Ben Condray
 1956-
 1957
 1958
 1959
 1960
 1961

N. E. of N. W.
 ⑧ Crawford Reeves
 1956-
 1957
 ⑨ Mrs. Beatrice Butler
 all 1958
 1959
 1960
 1961

N. W. of N. E.
 ⑩ Gerald Fleming
 2 ac. - 1956-
 1957
 1958
 1959
 1960
 1961

N. E. of N. E.
 ⑪ Mrs. Troy E. Shaver
 38 ac.
 1956-
 1957
 1958
 1959
 1960
 1961

S. W. of N. W.
 ⑫ Mrs. E. Reeves
 1956
 1957
 1958
 1959
 1960
 1961

S. E. of N. W.
 ⑬ Mrs. E. Reeves
 1956
 1957
 1958
 1959
 1960
 1961

S. W. of N. E.
 ⑭ Mrs. Troy E. Shaver
 all
 1956
 1957
 1958
 1959
 1960
 1961

S. E. of N. E.
 ⑮ Mrs. Troy E. Shaver
 all
 1956
 1957
 1958
 1959
 1960
 1961

all section
 ⑯ Phil Davant "Etal"
 Drace + H. E. Dawant - 45% - P. M. Stevenson - 10%
 Washburn - 45%

N. W. of S. W.
 ⑰ B. F. Clifford, Lurman, + Nancy Oakes
 26 1/2 ac.
 ⑱ Nancy E. Oake Dodkins
 13 3/4 ac. - 1956-
 1957
 1958
 1959
 1960
 1961
 Clifford J. Turner
 1956
 1957
 1958
 1959
 1960
 1961
 James E. Turner + wife
 13 3/4 ac. - 1956-
 1957
 1958
 1959
 1960
 1961
 Willis Dodkins
 12 ac. - 1960
 1961

N. E. of S. W.
 ⑲ Mrs. E. Reeves
 30 ac.
 1956
 1957
 1958
 1959
 1960
 1961
 ⑳ Mrs. Rhoda Smith
 10 ac. - 1956-
 1957
 1958 error.
 1959
 1960

N. W. of S. E.
 ㉑ Mrs. Rhoda Smith
 10 ac.
 1956
 1957
 1958
 1959
 1960
 1961
 ㉒ Mrs. Rhoda Smith
 5 1/2 ac.
 1956
 1957
 1958
 1959
 1960
 1961

N. E. of S. E.
 ㉓ Arthur Hill
 4 ac.
 1956
 1957
 1958
 1959
 1960
 1961
 ㉔ Lloyd M. Mahan
 3 1/2 ac.
 1956
 1957
 1958
 1959
 1960
 1961

S. W. of S. W.
 ㉕ J. W. M. Mahan
 1956
 1957
 1958
 1959
 pt. - 1960
 38 1/2 ac. 1961
 Lola Shields
 1 1/2 ac. 1960
 1961

S. E. of S. W.
 ㉖ Mrs. Rhoda Smith
 all - 1956-
 1957
 1958
 1959
 1960
 1961
 ㉗ Mrs. Rhoda Smith
 all
 1956
 1957
 1958
 1959

S. W. of S. E.
 ㉘ Mrs. Rhoda Smith
 all
 1956
 1957
 1958
 1960
 1961
 ㉙ Mrs. Rhoda Smith
 all
 1956
 1957
 1958
 1959

S. E. of S. E.
 ㉚ Lloyd M. Mahan
 all - 1956-
 1957
 1958
 1959
 1960
 1961

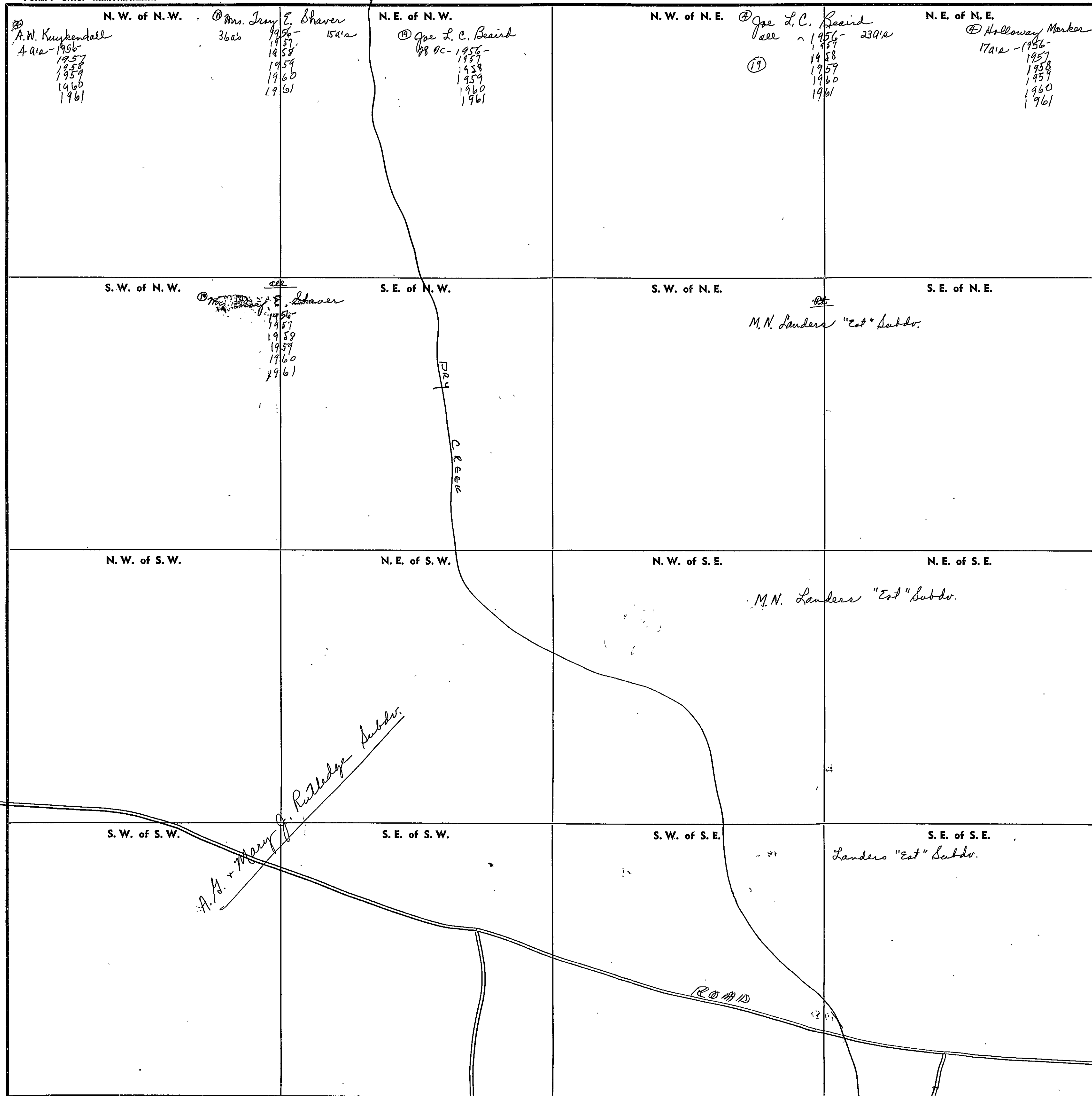
Scale—1 inch=300 Ft.

SECTION 8

TOWNSHIP 12

RANGE 8

FORM 1—S.T.C.—ROBERTS & SON, BIRMINGHAM



Scale—1 inch—300 Ft.

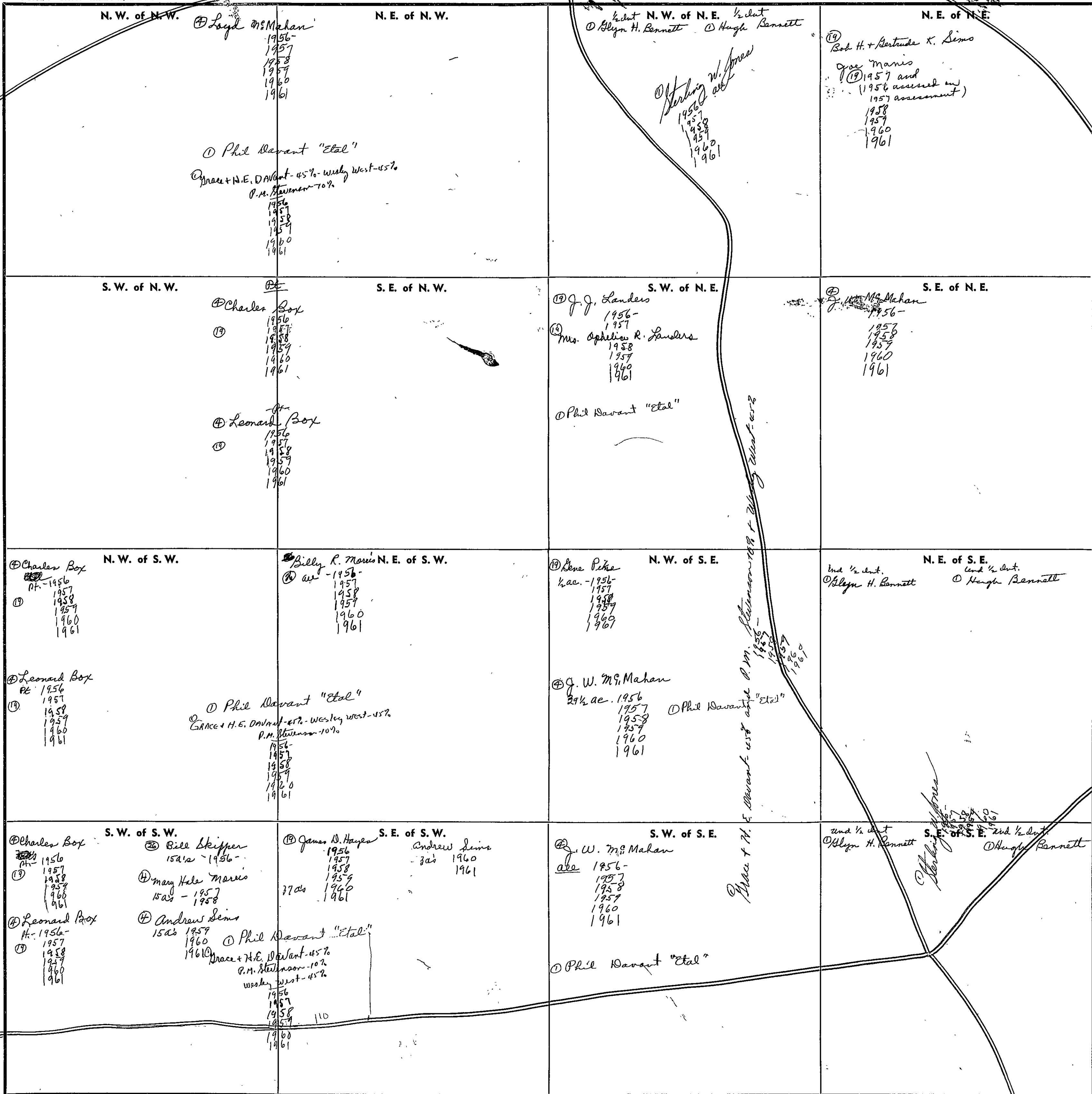
COUNTY _____

SECTION 9

TOWNSHIP 12

RANGE 8

FORM 1—S.T.C.—ROBERTS & SON, BIRMINGHAM



Scale—1 inch=300 Ft.

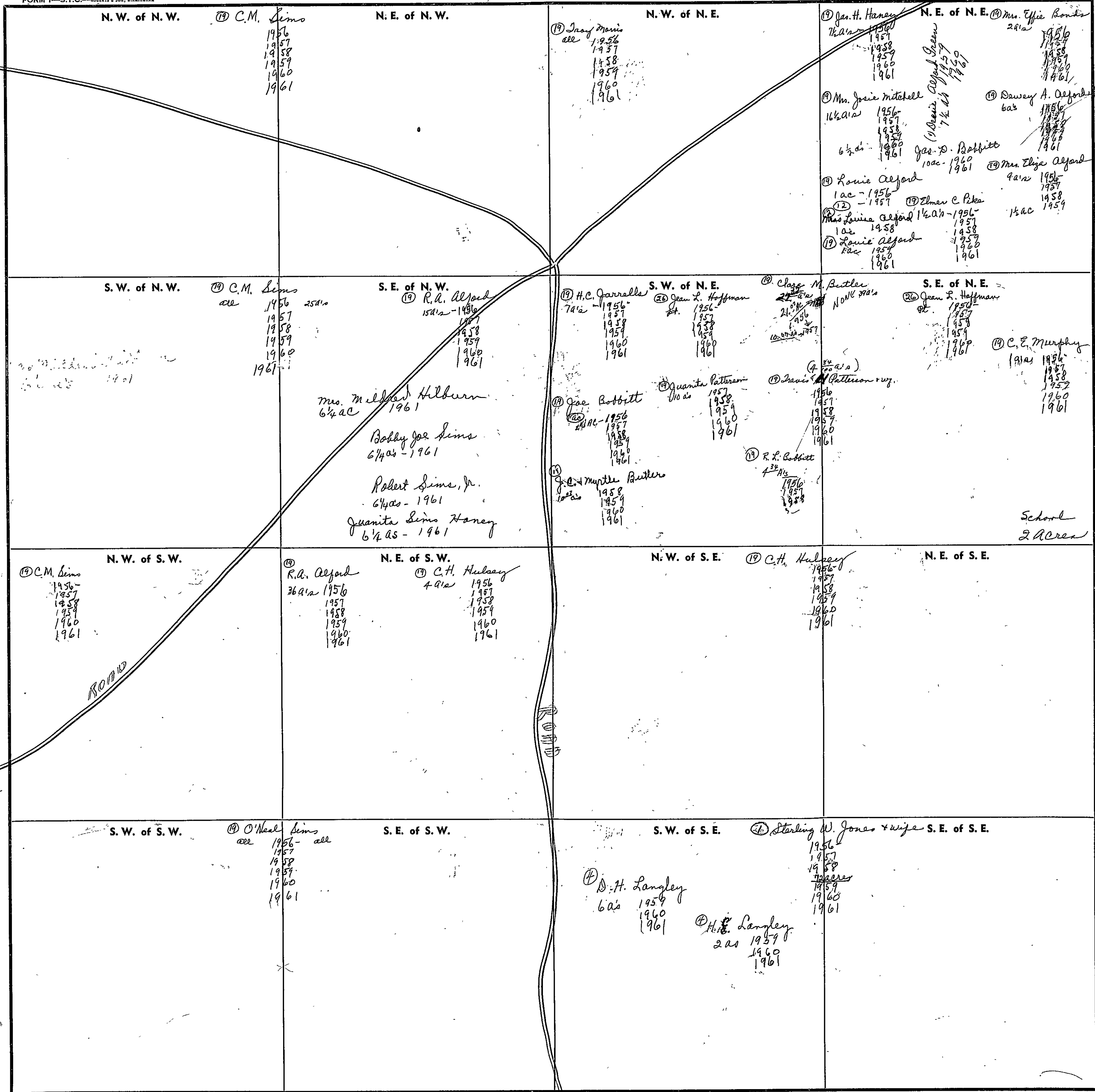
COUNTY

SECTION 10

TOWNSHIP 12

RANGE 8

FORM 1—S.T.C.—ROBERTS & SON, BIRMINGHAM



Scale—1 inch—300 Ft.

COUNTY _____

SECTION 11

TOWNSHIP 12

RANGE 8

FORM 1—S.T.C.—ROBERTS & SON, BIRMINGHAM

<p>N. W. of N. W.</p> <p>① Mrs. Josie Mitchell 1/2 ac - 1956 1957 1958 1959 1960 1961</p> <p>② John Reaves + wf 3/8 ac - 1956 1957 1958 1959 1960 1961</p> <p>③ Phil Davant "etal"</p>	<p>N. E. of N. W.</p> <p>3/4 ac</p> <p>④ John Reaves + wf 1/4 ac - 1956 1957 1958 1959 1960 1961</p> <p>⑤ Phil Davant "etal"</p> <p>⑥ Price + K.E. Maxson + wf B.M. Maxson + wf Wiley West - 1959 1956 1957 1958 1959 1960 1961</p>	<p>N. W. of N. E.</p> <p>⑦ Doies Ojford 1956- 1957 1958 1959 1960 1961</p>	<p>N. E. of N. E.</p> <p>⑧ Doies Ojford 1956- 1957 1958 1959 1960 1961</p>
<p>S. W. of N. W.</p> <p>⑨ C.E. Murphy 1956 1957 1958 1959 1960 37 AC - 1961</p> <p>James R. Lufes 3 ac - 1961</p> <p>⑩ Phil Davant "etal"</p>	<p>S. E. of N. W.</p> <p>⑪ Elmer C. Pike</p> <p>⑫ A. De Bobbit 1/4 ac - 1956 1957 1958 1959 1960 1961</p> <p>3/8 ac - 1956 1957 1958 1959 1960 1961</p> <p>James Selby Barron + wife 2 ac - 1961</p> <p>Price + K.E. Maxson + wf B.M. Maxson + wf Wiley West - 1959 1956 1957 1958 1959 1960 1961</p>	<p>S. W. of N. E.</p> <p>⑬ Doies Ojford all 1956 1957 1958 1959 1960 1961</p>	<p>S. E. of N. E.</p> <p>⑭ Doies Ojford all 1956 1957 1958 1959 1960 1961</p>
<p>N. W. of S. W.</p> <p>and 1/2 det. ⑮ Ellyn H. Bennett all</p> <p>⑯ Sterling W. Jones 1956 1957 1958 1959 1960 1961</p> <p>and 1/2 det. ⑰ Hugh Bennett Sterling W. Jones 1956 1957 1958 1959 1960 1961</p> <p>⑱ Phil Davant "etal"</p> <p>Price + K.E. Maxson + wf B.M. Maxson + wf Wiley West - 1959 1956 1957 1958 1959 1960 1961</p>	<p>S. E. of S. W.</p> <p>⑲ Sterling W. Jones all</p> <p>⑳ Sterling W. Jones 1956 1957 1958 1959 1960 1961</p> <p>⑳ Phil Davant "etal"</p> <p>Price + K.E. Maxson + wf B.M. Maxson + wf Wiley West - 1959 1956 1957 1958 1959 1960 1961</p>	<p>N. W. of S. E.</p> <p>㉑ Sterling W. Jones 1956- 1957 1958 1959 1960 1961</p>	<p>N. E. of S. E.</p> <p>㉒ Sterling W. Jones 1956- 1957 1958 1959 1960 1961</p>
<p>S. W. of S. W.</p> <p>and 1/2 det. ㉓ Ellyn H. Bennett</p> <p>and 1/2 det. ㉔ Hugh Bennett</p> <p>㉕ Sterling W. Jones 1956 1957 1958 1959 1960 1961</p> <p>㉖ Phil Davant "etal"</p>	<p>S. E. of S. W.</p> <p>㉗ Sterling W. Jones all</p> <p>㉘ Sterling W. Jones 1956 1957 1958 1959 1960 1961</p> <p>㉙ Phil Davant "etal"</p>	<p>S. W. of S. E.</p> <p>㉚ Mrs. Evelyn Harmony 1956- 1957 1958</p> <p>㉛ Sterling W. Jones all 1959 1960 1961</p>	<p>S. E. of S. E.</p> <p>㉜ M.S. Jones 1956 1957 1958 1959 1960 1961</p>

Scale—1 inch=300 Ft.

COUNTY _____

SECTION

12

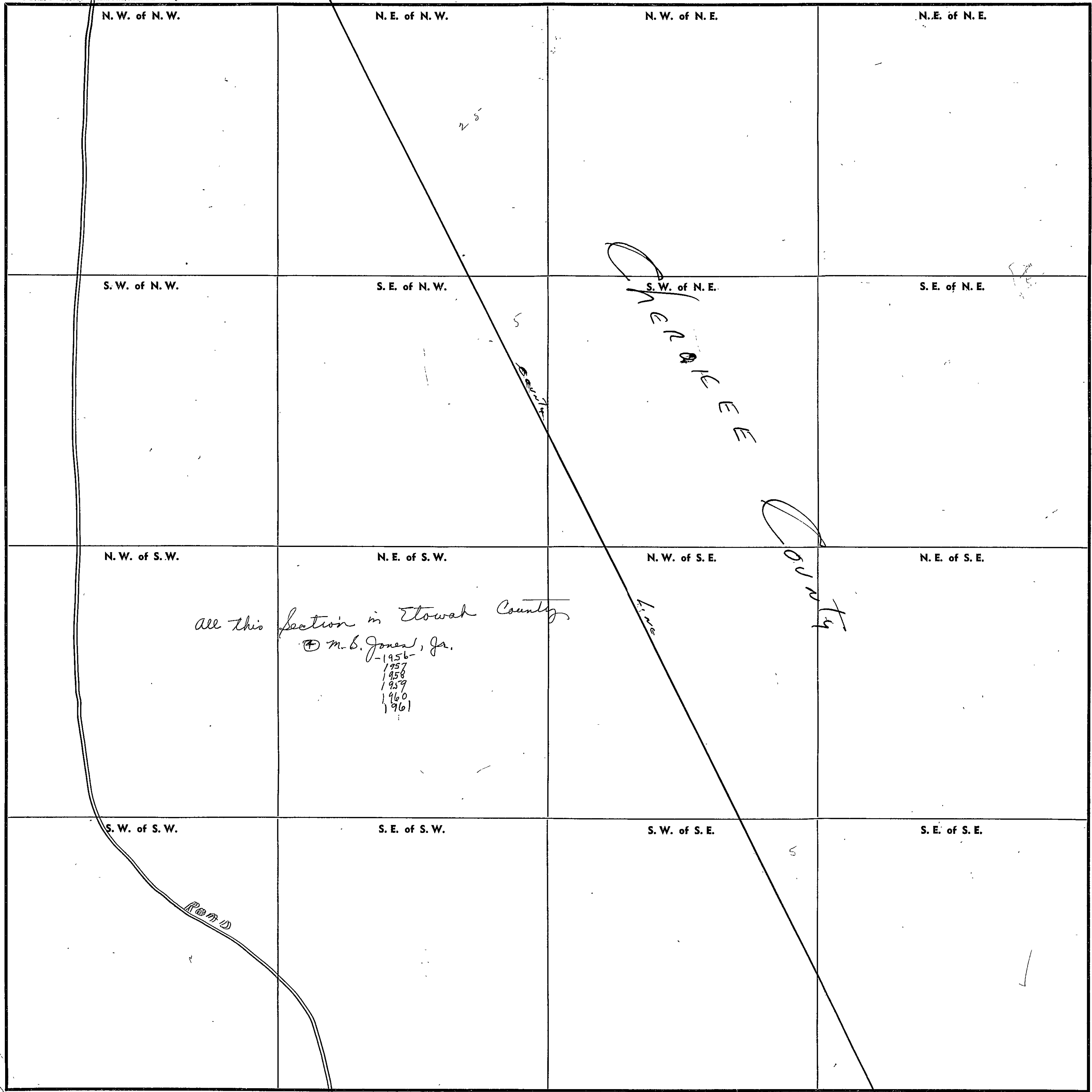
TOWNSHIP

12

RANGE

8

FORM 1—S.T.C.—ADAMSON & SON, BIRMINGHAM



N. W. of N. W.

N. E. of N. W.

N. W. of N. E.

N. E. of N. E.

S. W. of N. W.

S. E. of N. W.

S. W. of N. E.

S. E. of N. E.

N. W. of S. W.

N. E. of S. W.

N. W. of S. E.

N. E. of S. E.

S. W. of S. W.

S. E. of S. W.

S. W. of S. E.

S. E. of S. E.

all this section in Etowah County
 ⊕ M. B. Jones, Jr.
 -1956-
 1957
 1958
 1959
 1960
 1961

Cherokee
 County

Road

Scale—1 inch=300 Ft.

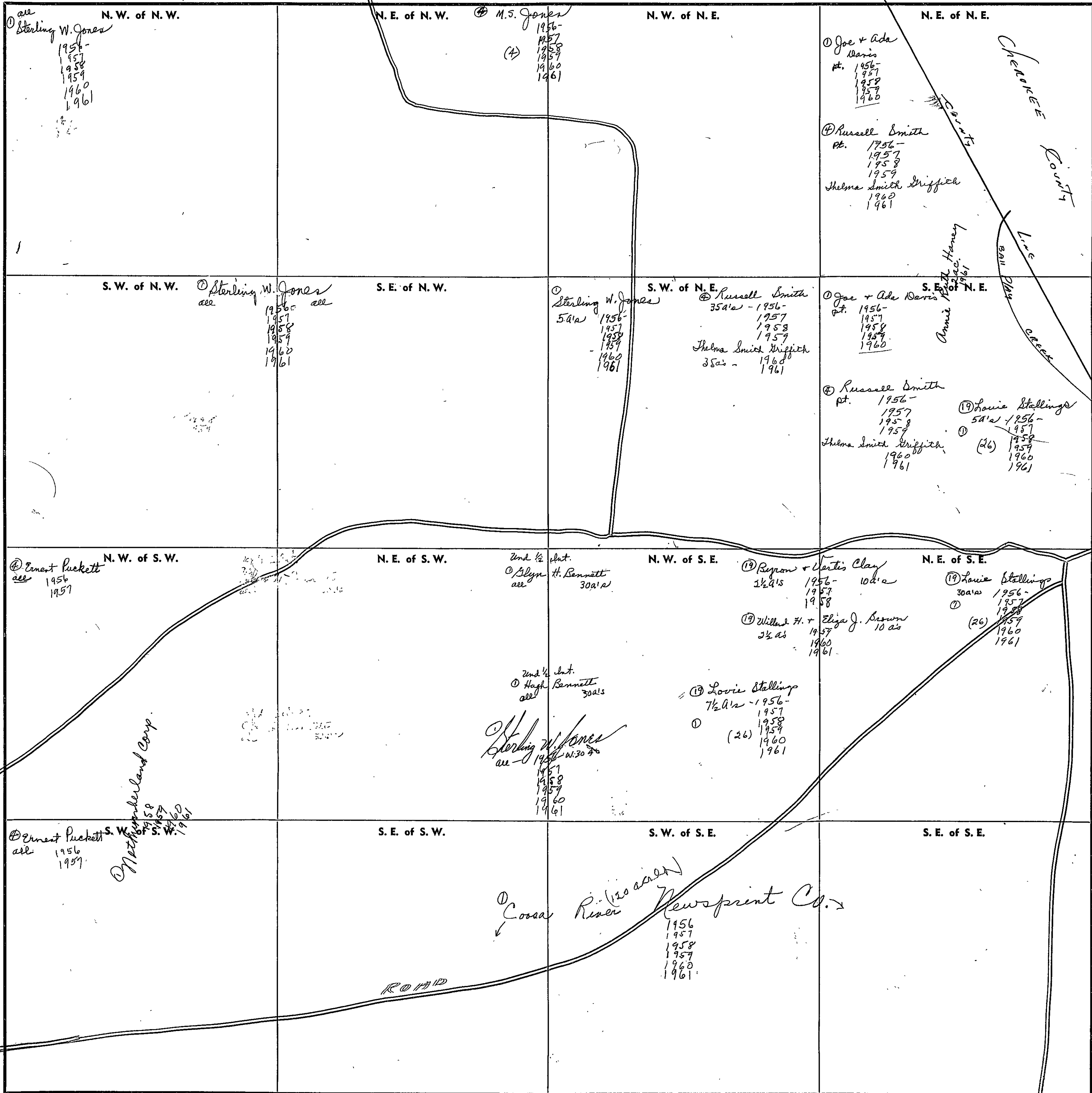
COUNTY

SECTION 13

TOWNSHIP 12

RANGE 8

FORM 1—S.T.C.—ROBERTS & SON, BIRMINGHAM



Scale—1 inch—300 Ft.

COUNTY _____

SECTION

14

TOWNSHIP

12

RANGE

8

FORM 1—S.T.C.—ROBERTS & SON, BIRMINGHAM

<p>N. W. of N. W.</p> <p>④ Ernest Puckett all</p> <p>① Sterling W. Jones 1956- 1957 1958 1959 1960 1961</p>	<p>N. E. of N. W.</p> <p>⑫ E.M. Gowens 1956 1957 1958 1959 1960 1961</p>	<p>N. W. of N. E.</p> <p>⑬ Mrs. Evelyn Harmony W$\frac{1}{2}$ 1956 1957 1958</p> <p>① Sterling W. Jones E$\frac{1}{2}$ 1956 1957 1958 1959 1960 1961</p>	<p>N. E. of N. E.</p> <p>① Sterling W. Jones all - 1956 1957 1958 1959 1960 1961</p>
<p>S. W. of N. W.</p> <p>⑫ E.M. Gowens 1956- 1957 1958 1959 1960 1961</p>	<p>S. E. of N. W.</p> <p>⑫ E.M. Gowens 1956 1957 1958 1959 1960 1961</p>	<p>S. W. of N. E.</p> <p>⑫ E.M. Gowens E$\frac{1}{2}$ 1957 1958 1959 1960</p>	<p>S. E. of N. E.</p> <p>⑬ Walter Lillison ① Sterling W. Jones N$\frac{1}{2}$ 1956- 1957 1958 1959 1960 1961</p>
<p>N. W. of S. W.</p> <p>⑭ Elbert Martin all 1956- 1957 1958 1959 1960 1961</p>	<p>N. E. of S. W.</p> <p>⑮ J.A. McAlister 27 a/c 1956- 1957 1958 1959 1960 1961</p> <p>⑯ T.W. Lett 13 a/c 1957 1958 1959 1960 1961</p> <p>⑰ Billy A. Chapman & W$\frac{1}{2}$ 13 a/c 1957 1960 1961</p> <p>⑫ E.M. Gowens 13$\frac{1}{2}$ a/c 1957 1958 1959 1960 1961</p>	<p>N. W. of S. E.</p> <p>⑮ Joyce Harrell 13 a/c 1956 W$\frac{1}{2}$</p> <p>⑯ T.W. Lett 13 a/c 1957 1958 1959 1960 1961</p> <p>⑰ Billy A. Chapman & W$\frac{1}{2}$ 13 a/c 1957 1960 1961</p>	<p>N. E. of S. E.</p> <p>⑬ Walter Lillison E$\frac{1}{2}$ all</p> <p>① Sterling W. Jones E$\frac{1}{2}$ 1956- 1957 1958 1959 1960 1961</p> <p>⑫ E.M. Gowens E$\frac{1}{2}$ 1957 1958 1959 1960 1961</p>
<p>S. W. of S. W.</p> <p>⑭ Orville Gannon W 20 a/c 1956- 1957 1958 1959 1960 1961</p> <p>⑱ A.W. White NE$\frac{1}{4}$ 1956 1957 1958 1959 1960 1961</p>	<p>S. E. of S. W.</p> <p>⑱ W.H. + Vassia Manis SE$\frac{1}{4}$ 1956- 1957 1958 1959 1960 1961</p> <p>⑲ A.W. White N$\frac{1}{2}$ 1956 1957 1958 1959 1960 1961</p>	<p>S. W. of S. E.</p> <p>⑳ Joyce Harrell all 1956- 1957</p> <p>⑲ T.W. Lett all 1957 1958</p> <p>⑰ Billy A. Chapman & W$\frac{1}{2}$ all 1957 1960 1961</p>	<p>S. E. of S. E.</p> <p>④ Ernest Puckett 1956- 1957</p> <p>① Nathumberland Corp. 1958 1959 1960 1961</p>

Scale—1 inch=300 Ft.

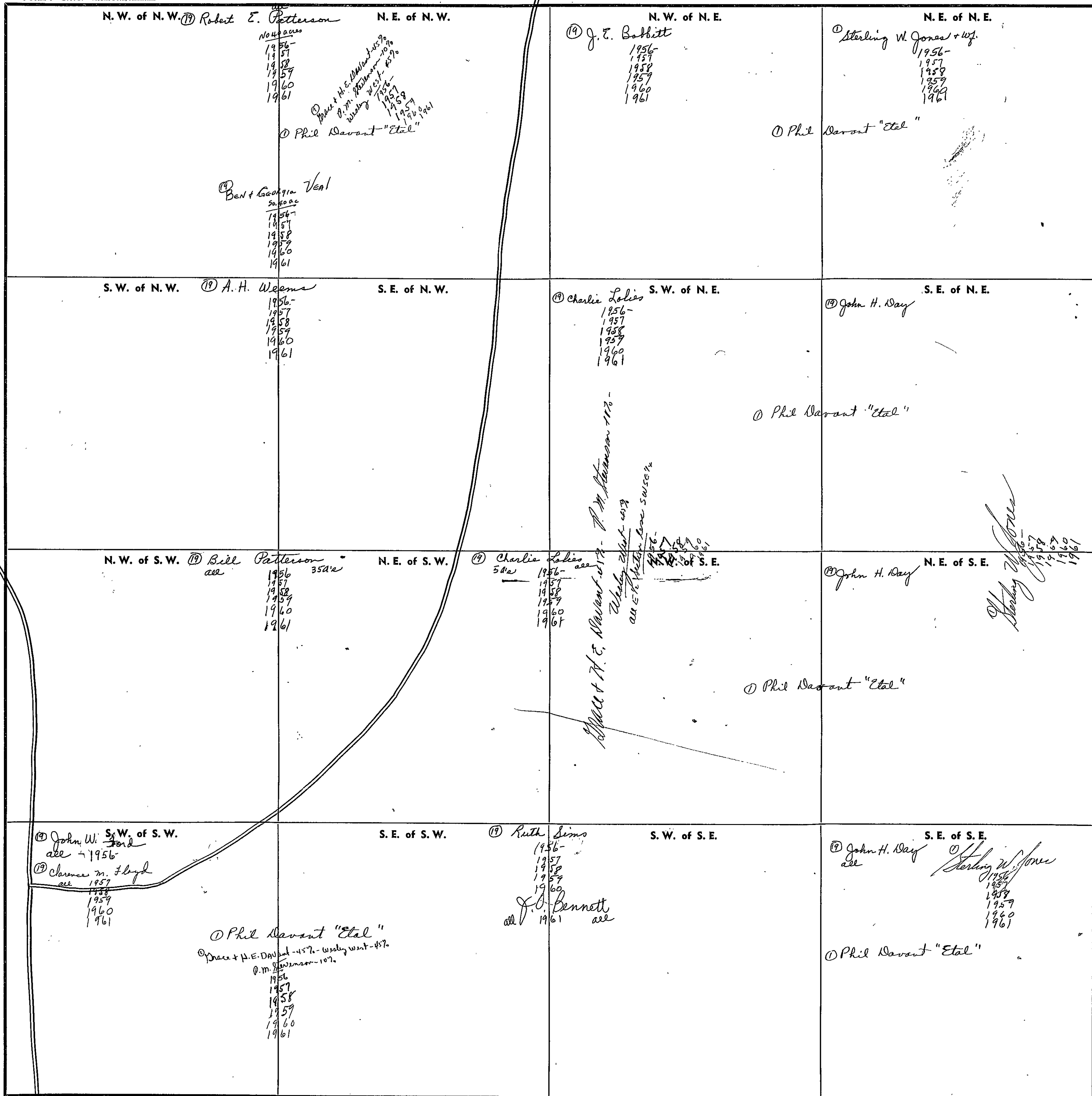
COUNTY

SECTION 15

TOWNSHIP 12

RANGE 8

FORM 1—S.T.C.—ROBERTS & SON, BIRMINGHAM



Scale—1 inch—300 Ft.

COUNTY _____

SECTION

16

TOWNSHIP

12

RANGE

8

FORM 1—S.T.C.—ROBERTS & SON, BIRMINGHAM

<p>N. W. of N. W.</p> <p>19 Mrs. Eula Ford all 1956- 1957 1958 1959 1960 1961</p>	<p>N. E. of N. W.</p> <p>19 Wm. H. Kiehrst S. 21 a/c - 1956- 1957 1958 1959 1960 1961</p> <p>20 Milton C. Bishop N. 19 a/s - 1956- 1957 1958 1959 1960 1961</p>	<p>N. W. of N. E.</p> <p>19 Norma Naler 1956- 1957 1958 1959 1960 1961</p>	<p>N. E. of N. E.</p> <p>19 W. E. Lee 25 a/c - 1956- 1957 1958 1959 1960 1961</p> <p>20 Margie C. Lee 15 a/c 1956- 1957 1958 1959 1960 1961</p> <p>13 a/c - 1961</p> <p>Cleavie Bell Morris 2 a/c 1961</p>
<p>S. W. of N. W.</p> <p>19 Mrs. Eula Ford 30 a/c - 1956- 1957 1958 1959 1960 1961</p> <p>20 M.H. Heath, Jr. 10 a/c - 1956- 1957 1958 1959 1960 1961</p>	<p>S. E. of N. W.</p> <p>20 Orville A. Hill 1956- 1957 1958 1959 1960 1961</p>	<p>S. W. of N. E.</p> <p>19 Mrs. Ella Mae Radford 1956- 1957 1958 1959</p> <p>19 Lawrence J. Radford 1959 1960 1961</p>	
<p>N. W. of S. W.</p> <p>19 M.H. Heath, Jr. 1956- 1957 1958 1959 1960 1961</p> <p>19 E. Smith 37 a/s 1956- 1957 1958 1959 1960 1961</p> <p>19 Walter L. Smith & wife 25 a/s 1956- 1957 1958 1959 1960 1961</p>	<p>N. E. of S. W.</p>	<p>N. W. of S. E.</p> <p>19 Hoyt B. Parr 1956- 1957 1958 1959 1960 1961</p>	<p>N. E. of S. E.</p>
<p>S. W. of S. W.</p> <p>19 S.A. Morgan 1956- 1957 1958 1959 1960 1961</p>	<p>S. E. of S. W.</p>	<p>S. W. of S. E.</p> <p>19 Hoyt B. Parr 1956- 1957 1958 1959 1960 1961</p>	<p>S. E. of S. E.</p>

Scale—1 inch=300 Ft.

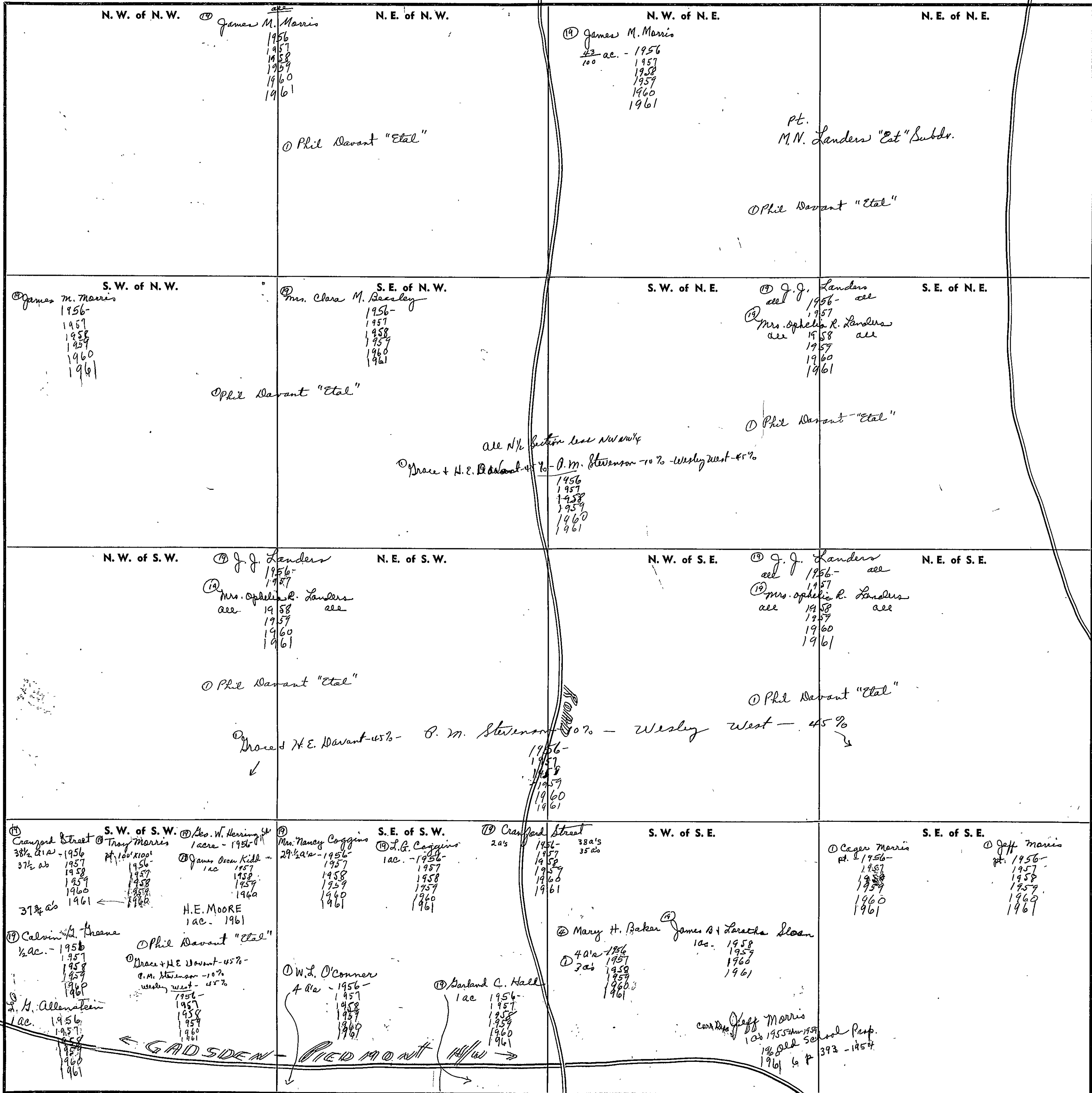
COUNTY

SECTION 17

TOWNSHIP 12

RANGE 8

FORM 1—S.T.C.—ROBERTS & SON, BIRMINGHAM



COUNTY _____

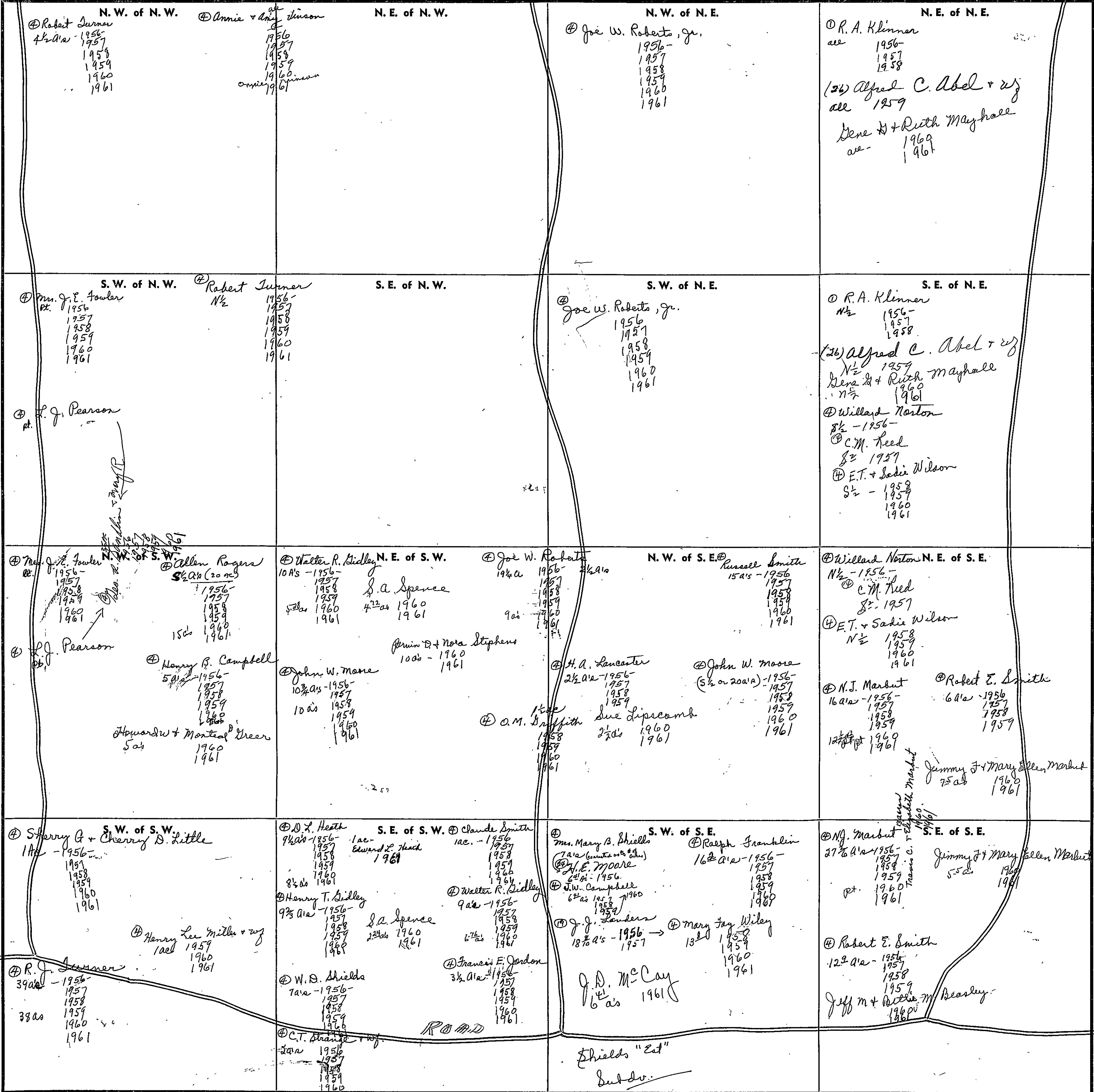
Scale - 1 inch = 300 Ft.

SECTION 18

TOWNSHIP 12

RANGE 8

FORM 1—S.T.C.—ROBERTS & SON, BIRMINGHAM



Scale—1 inch=300 Ft.

COUNTY

SECTION

19

TOWNSHIP

12

RANGE

8

FORM 1-S.T.C.—ROBERT & SON, BIRMINGHAM

<p>N. W. of N. W.</p> <p>⊕ R. J. Sumner 1956 1957 1958 1959 1960 1961</p>	<p>N. E. of N. W.</p> <p>⊕ Henry T. Bidley 20 1/2 AC 1956- 1957 1958 1959 1960 1961</p> <p>⊕ D. L. Heath 13 1/2 AC 1956 1957 1958 1959 1960 1961</p> <p>⊕ Francis E. Jordan 6 3/4 AC 1956 1957 1958 1959 1960 1961</p>	<p>N. W. of N. E.</p> <p>Platted R. R. Shields Subd.</p>	<p>N. E. of N. E.</p> <p>⊕ N. J. Merbit 1956- 1957 1958 1959 27.82 AC 1960 1961</p> <p>Jeff. M. + Betty M. Bradley 12.12 AC 1960 1961</p>
<p>S. W. of N. W.</p> <p>⊕ Clyde + Hazel Chestnut 8 1/2 1956- 1957 1958 1959 1960 1961</p>	<p>S. E. of N. W.</p> <p>⊕ W. L. Farrison + Mrs. Sardin N 1/2 1956- all</p> <p>⊕ C. W. Penrod N 1/2 1957 1958 1959</p> <p>⊕ Sterling W. Jones N 1/2 1960 1961</p>	<p>S. W. of N. E.</p> <p>⊕ W. L. Farrison and Mrs. Sardin 1956- all</p> <p>⊕ C. W. Penrod 1957 1958 1959</p> <p>⊕ Sterling W. Jones 1960 1961</p> <p>(N 1/2 Section) ⊕ Phil Davant "etal" (N 1/2 Section) ⊕ Grace + H. E. Davant - 45% ⊕ P. M. Stevenson - 10% - Wesley West - 45% 1956- 1957 1958 1959 1960 1961</p>	
<p>N. W. of S. W.</p> <p>⊕ Clyde + Hazel Chestnut 8 1/2 1956- 1957 1958 1959 1960 1961</p>	<p>N. E. of S. W.</p> <p>⊕ J. H. Seales 2 1/2 AC - 1956 - all</p> <p>⊕ Hoyt Carnes 2 1/2 AC - 1957 - all 1958 1959 1960 1961</p> <p>⊕ Phil Davant "etal"</p> <p>⊕ Grace + H. E. Davant - 45% - P. M. Stevenson - 10% - Wesley West - 45% 1956- 1957 1958 1959 1960 1961</p>	<p>N. W. of S. E.</p>	<p>N. E. of S. E.</p> <p>⊕ W. L. Farrison and Mrs. Sardin 1956- all</p> <p>⊕ C. W. Penrod 1957 1958 1959</p> <p>⊕ Sterling W. Jones 1960 1961</p> <p>⊕ Phil Davant "etal"</p>
<p>S. W. of S. W.</p> <p>⊕ J. C. Handy + wife 10 AC 1956- 1957 1958 1959 1960 1961</p>	<p>S. E. of S. W.</p> <p>⊕ W. L. Eckerton 30 AC all</p> <p>⊕ W. M. Phillips 30 AC - 1956 - all 1957 1958 1959 1960 1961</p>	<p>S. W. of S. E.</p> <p>⊕ Henry C. Morris 1956- 1957 1958</p> <p>⊕ Layce + Annie Lou Chestnut 1959 1960 1961</p>	<p>S. E. of S. E.</p> <p>⊕ N. W. Morris N 1/2 1956- 1957 1958 1959 1960 1961</p> <p>⊕ J. T. McCAIN + WJ W 1/2 - 1956- 1957 1958 1959 1960 1961</p> <p>⊕ R. C. Alford E 1/2 - 1956 1957 1958 1959 1960 1961</p> <p>⊕ Donald C. Alford E 1/2 1961</p> <p>⊕ Phil Davant "etal" ⊕ Grace + H. E. Davant - 45% - Wesley West - 45% ⊕ P. M. Stevenson - 10% - 1956 1957 1958 1959 1960 1961</p>

Scale—1 inch=300 Fr.

COUNTY

SECTION

20

TOWNSHIP

12

RANGE

8

FORM 1—S.T.C.—ROBERTS & SON, BIRMINGHAM

<p>N. W. of N. W.</p> <p>① Cranford Street 29 1/2 A's 1956- 1957 1958 1959 1960 1961</p> <p>② L. J. Allenstein 10 A's - 1956- 1957 1958 1959 1960 1961</p>	<p>N. E. of N. W.</p> <p>③ Calvin Kreane 28 1/2 A's - 1956- 1957 1958 1959 1960 1961</p> <p>④ Garland C. Hall 1 1/2 A's - 1956- 1957 1958 1959 1960 1961</p> <p>⑤ Charlie Brinkell 10 A's - 1956 1957 1958 1959 1960 1961</p>	<p>N. W. of N. E.</p> <p>⑥ C. M. Taylor 1956- 1957 1958 1959</p> <p>Jeff Morris de. - 1960 1961</p>	<p>N. E. of N. E.</p> <p>⑦ C. M. Taylor 1956- 1957 1958 1959</p> <p>Jeff Morris de. - 1960 1961</p> <p>⑧ Willie Mae Datterfield 10 A's 26 A's 1956- 1957 1958 1959 1960 1961</p>
<p>S. W. of N. W.</p> <p>⑨ Mrs. Nancy L. Copland 1 A - 1956- 1957</p> <p>⑩ Joe W. Copeland + inf. 1958 1959 1960 1961</p>	<p>S. E. of N. W.</p> <p>See Mr. Summers concerning this "40"</p> <p>⑪ Robert R. Roberts all 1959 1960 1961</p>	<p>S. W. of N. E.</p> <p>⑫ R. D. Jenkins 1956- 1957 1958 1959 1960 1961</p>	<p>S. E. of N. E.</p>
<p>N. W. of S. W.</p> <p>⑬ Mrs. Hazel Darden 1955</p> <p>⑭ Mrs. E. Patterson Preston M. + Preston B. + 1956 1957 1958 1959 1960 1961</p> <p>⑮ Federal Land Bank of N.C. 1956- 1957 1958 1959 1960 1961</p>	<p>N. E. of S. W.</p>	<p>N. W. of S. E.</p> <p>⑯ J. M. Bulllock</p> <p>⑰ W. F. Morgan all 1956 1957 1958</p> <p>⑱ Aggie A. Bentley Pt. of 20 A's 1959 1960 1961</p>	<p>N. E. of S. E.</p> <p>⑲ W. L. Fawcett and Mrs. Dardis 1956</p> <p>⑳ C. W. Penn all 1957 1958 1959</p> <p>Sterling W. Jones 1960 1961</p>
<p>S. W. of S. W.</p> <p>⑳ Leonard Sewell E 1/2 ⑳ J. Barnes E 1/2 - 1956- ⑳ Leonard Sewell "Est." E 1/2 1957 1958 1959 1960 1961</p> <p>㉑ Luther Sewell 1956- 1957 1958 1959 1960 1961</p>	<p>S. E. of S. W.</p> <p>㉒ Mrs. Hazel Darden ⑳ Preston M. - Preston B. + W. E. Patterson 1956- 1957 1958 1959 1960 1961</p> <p>㉓ Federal Land Bank of N.C. 1956 1957 1958 1959 1960 1961</p>	<p>S. W. of S. E.</p> <p>㉔ J. M. Bulllock</p> <p>㉕ I. T. Sidley 1/4 A. - 1956 1957 1958 1959 1960 1961</p> <p>㉖ W. F. Morgan Pt. 1956 1957 1958</p> <p>㉗ Aggie A. Bentley Pt. of 20 A's 1959 1960 1961</p>	<p>S. E. of S. E.</p> <p>㉘ Ernest H. Cofield W 1/2 1956 1957 1958 1959 1960 1961</p> <p>㉙ Hoyt Peterson E 1/2 1956 1957 1958 1959 1960 1961</p>

Scale—1 inch—300 Ft.

COUNTY

SECTION

21

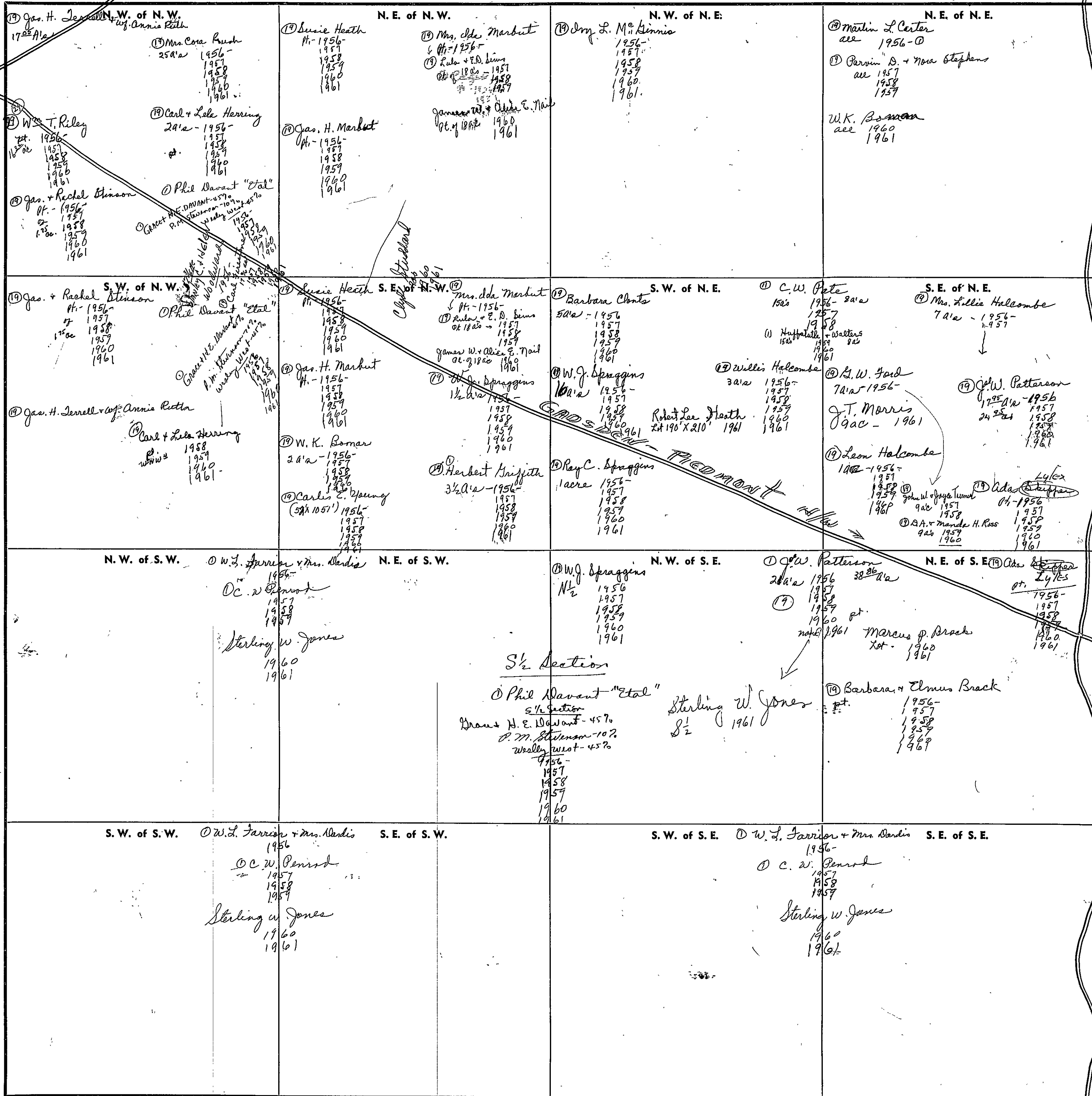
TOWNSHIP

12

RANGE

8

FORM 1-S.T.C.-ROBERTS CO., BIRMINGHAM



Scale—1 inch=300 Ft.

COUNTY

SECTION

22

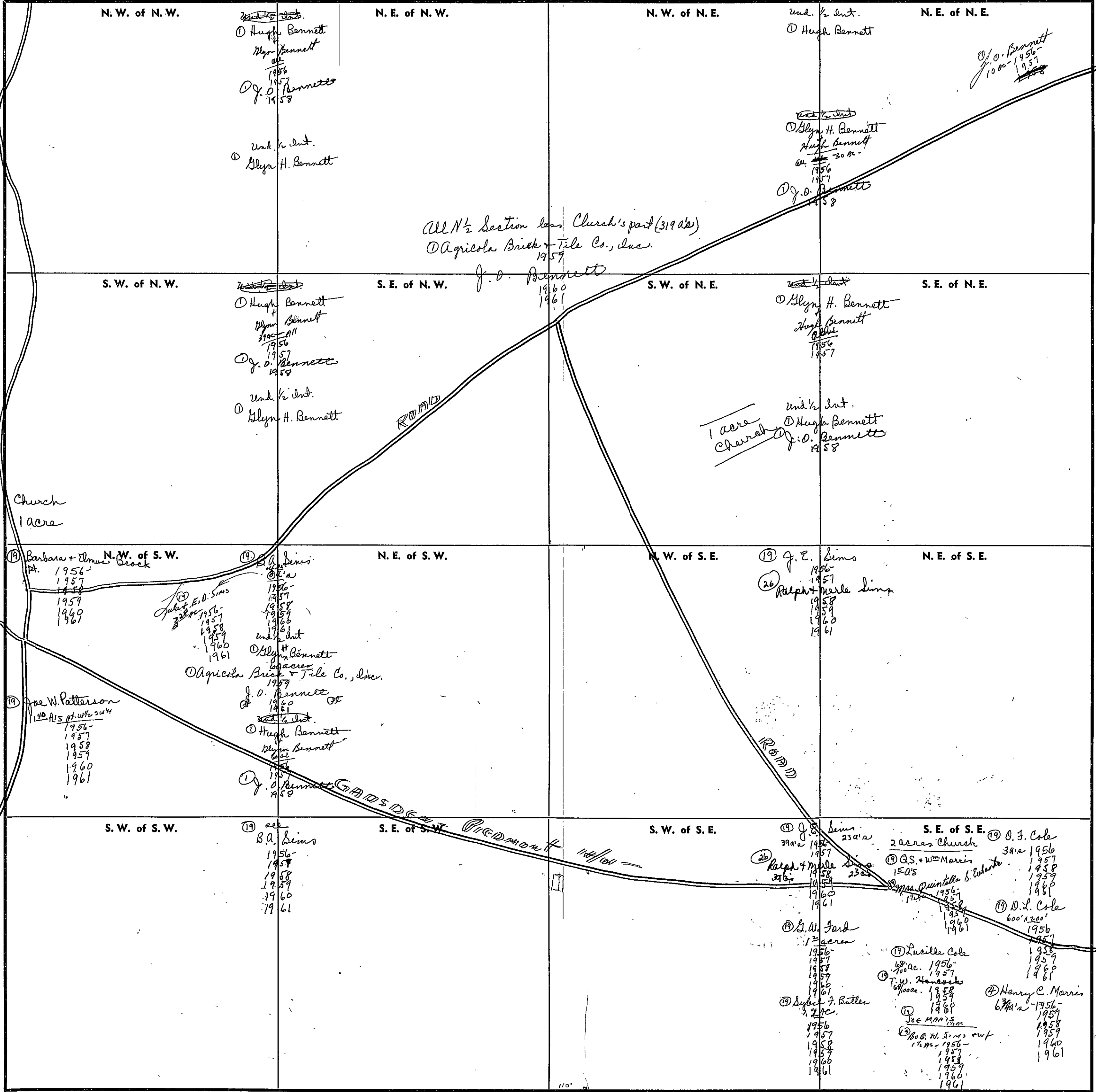
TOWNSHIP

12

RANGE

8

FORM 1—S.T.C.—SODERST & SON, BIRMINGHAM



Scale—1 inch—300 Fr.

COUNTY

SECTION

23

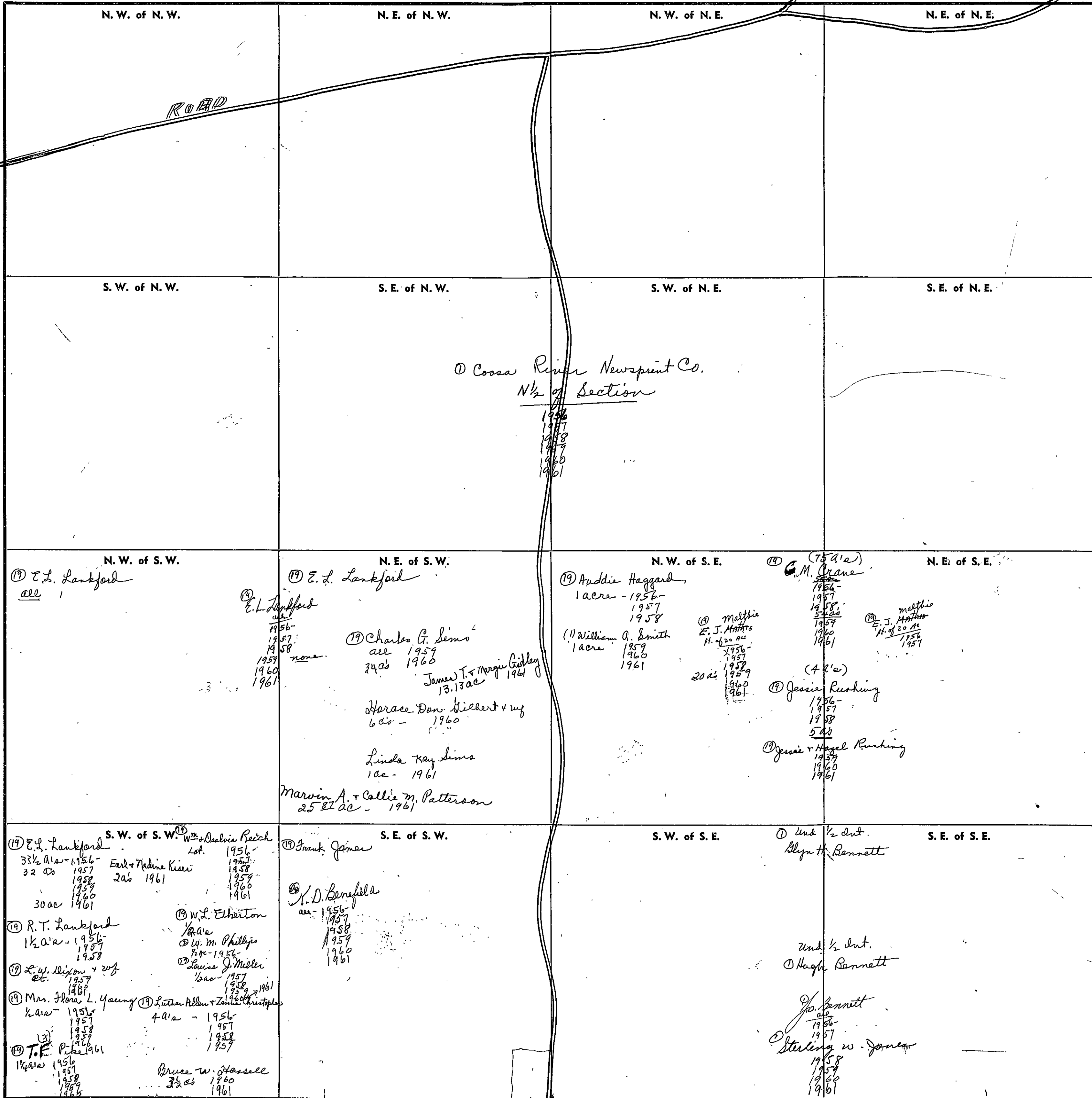
TOWNSHIP

12

RANGE

8

FORM 1—S.T.C.—ROBERTS & SON, BIRMINGHAM



① Cossa River Newsprint Co.
 1/2 of Section
 1956
 1957
 1958
 1959
 1960
 1961

N.W. of S.W.
 ① E.L. Lankford
 all
 1956-1957
 1958
 1959
 1960
 1961

N.E. of S.W.
 ① E.L. Lankford
 all
 1956-1957
 1958
 1959
 1960
 1961
 none
 ① Charles G. Sims
 all 1959
 34 ac 1960
 James T. & Margie Gidley
 13.13 ac 1961
 Horace Don Hillert & wife
 6 ac - 1960
 Linda Kay Sims
 1 ac - 1961
 Marvin A. & Callie M. Patterson
 25 1/2 ac - 1961

N.W. of S.E.
 ① Addie Haggard
 1 acre - 1956-1957
 1958
 ① William A. Smith
 1 acre 1959
 1960
 1961
 ① Mattie
 E.J. Mathis
 H. 60 ac
 1956-1957
 1958
 1959
 1960
 1961
 20 ac

N.E. of S.E.
 ① C.M. Crane
 75 1/2 ac
 1956-1957
 1958
 1959
 1960
 1961
 ① E.J. Mathis
 11.9 ac
 1956
 1957
 ① Jessie Rushing
 4 ac
 1956-1957
 1958
 5 ac
 ① Jessie & Hazel Rushing
 1957
 1960
 1961

S.W. of S.W.
 ① E.L. Lankford
 3 1/2 ac - 1956-1957
 32 ac 1958
 1959
 1960
 1961
 30 ac
 ① W.L. Elhinton
 1/2 ac
 ① W.M. Phillips
 1/2 ac - 1956-1957
 ① L.W. Wilson & wife
 2 ac 1957
 1958
 1961
 ① Mrs. Flora L. Young
 1/2 ac - 1956-1957
 1958
 1959
 ① T.K. P...
 1/2 ac 1956
 1957
 1958
 1959
 1960
 1961
 Bruce W. Hassell
 3 1/2 ac 1961

S.E. of S.W.
 ① Frank James
 all
 1956-1957
 1958
 1959
 1960
 1961
 ① K.D. Benfield
 all
 1956-1957
 1958
 1959
 1960
 1961

S.W. of S.E.
 ① Und 1/2 int.
 Blynn H. Bennett
 Und 1/2 int.
 ① Hugh Bennett
 J.H. Bennett
 1956-1957
 1958
 ① Sterling W. Jones
 1958
 1959
 1960
 1961

S.E. of S.E.
 ① Und 1/2 int.
 Blynn H. Bennett
 Und 1/2 int.
 ① Hugh Bennett
 J.H. Bennett
 1956-1957
 1958
 ① Sterling W. Jones
 1958
 1959
 1960
 1961

COUNTY

Scale—1 inch=300 Ft.

SECTION

24

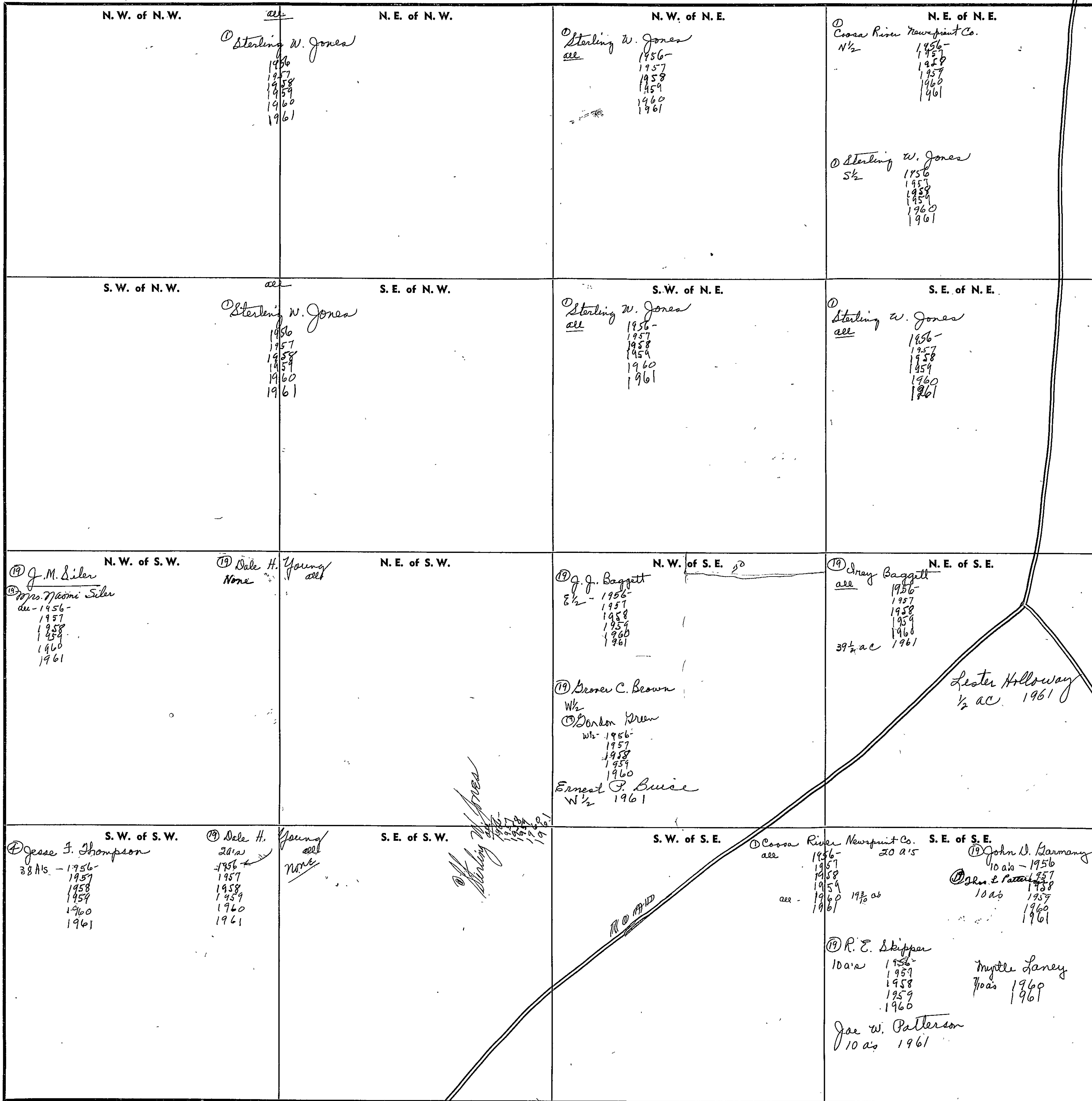
TOWNSHIP

12

RANGE

8

FORM 1—S.T.C.—ROBERTS & SON, BIRMINGHAM



Scale—1 inch=300 Ft.

COUNTY

SECTION

25

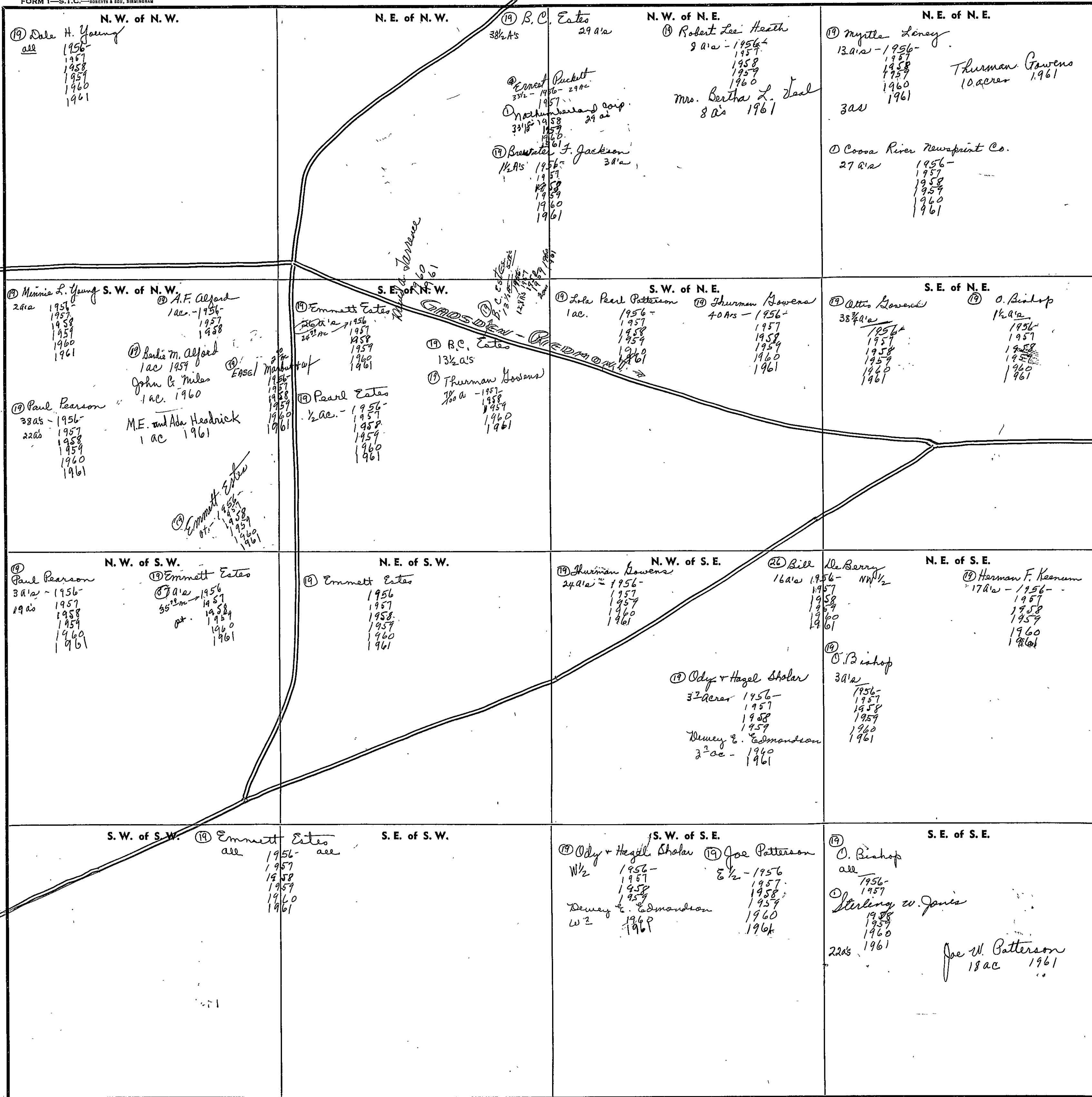
TOWNSHIP

12

RANGE

8

FORM 1—S.T.C.—ASSOCIATES & SON, BIRMINGHAM



Scale—1 inch=300 Ft.

COUNTY

SECTION 26

TOWNSHIP 12

RANGE 8

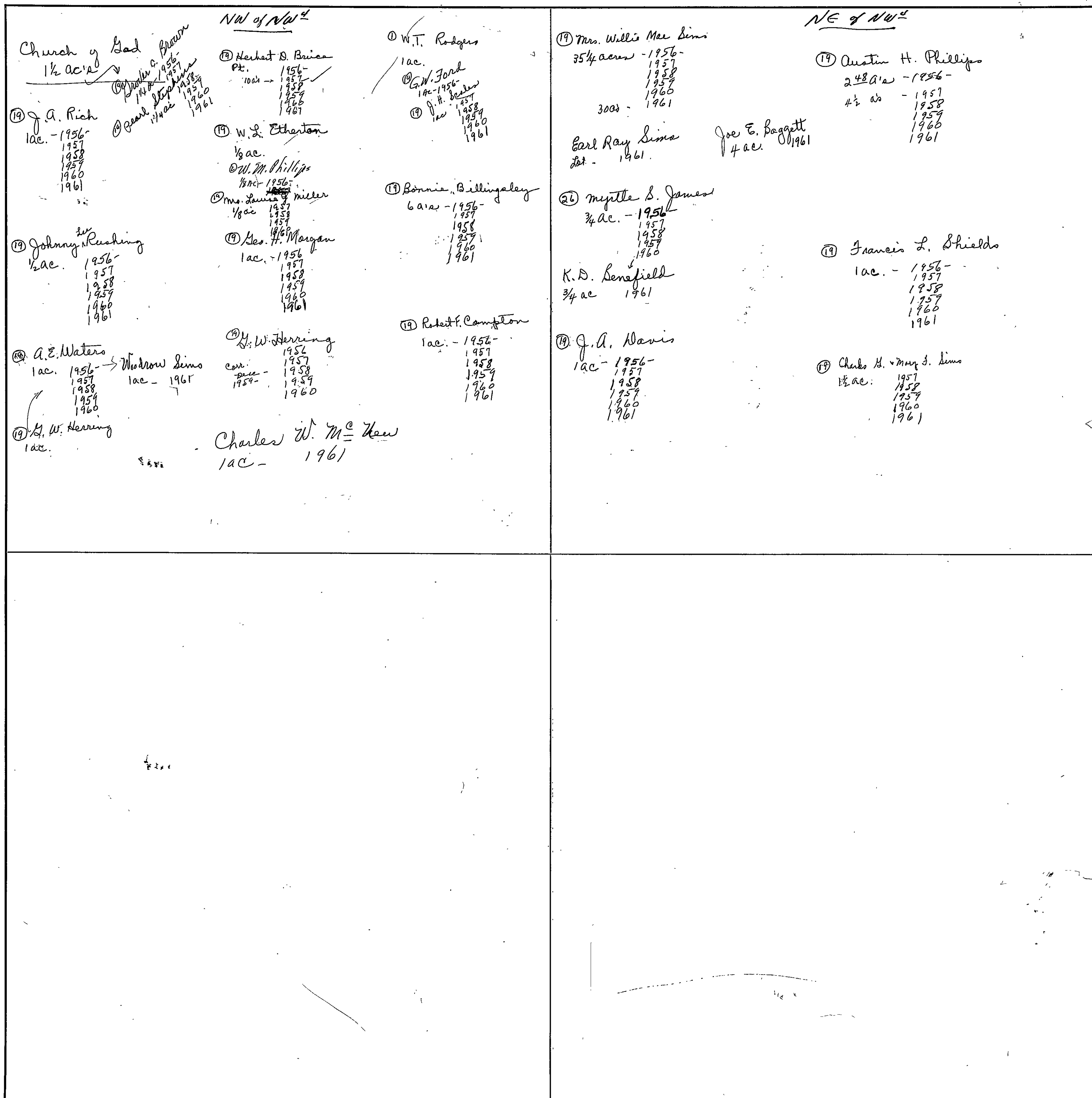
FORM 1-S.T.C. - ROBERTS & SON, BIRMINGHAM

<p>N. W. of N. W.</p> <p>Church of <u>1 1/4 ac</u></p> <p>① W.L. Echerton 1 ac</p> <p>① W.T. Rodgers 1 ac</p> <p>① J.A. Rich 1 ac</p> <p>① J. Phillips 1 ac</p> <p>① J. Miller 1 ac</p> <p>① A.E. Waters 1 ac</p> <p>① H. Morgan 1 ac</p> <p>① Johnny Puckey 1 ac</p> <p>① A.E. Waters 1 ac</p> <p>① S.W. Haring 1 ac</p> <p>① Robt Compton 1 ac</p> <p>① Herbert D. Baice 1 ac</p> <p><i>See next page</i></p>	<p>N. E. of N. W.</p>	<p>N. W. of N. E.</p> <p>① Lula + E.D. Sims</p> <p>① Neal Sims</p> <p>① J. & Bennett</p> <p>① Claude Pearson</p> <p>20 ac 1961</p> <p><i>GADSDEN - FREDMONT</i></p>	<p>N. E. of N. E.</p> <p>① Claude Pearson</p> <p>6 ac 1956</p> <p>5.01 ac 1957</p> <p>1958</p> <p>1959</p> <p>1960</p> <p>6.01 ac 1961</p> <p>① H.M. Edwards</p> <p>33 ac 1956</p> <p>27 ac 1957</p> <p>1958</p> <p>1959</p> <p>1960</p> <p>① N.C. Kiser</p> <p>① Federal Land Bk. of N.O.</p> <p>1954</p> <p>1957</p> <p>1958</p> <p>1959</p> <p>1960</p> <p>1961</p>
<p>S. W. of N. W.</p> <p>① Herbert D. Baice</p> <p>all</p> <p>1956</p> <p>1957</p> <p>1958</p> <p>1959</p> <p>1960</p> <p>1961</p>	<p>S. E. of N. W.</p> <p>① Virgil L. Manis</p> <p>all</p> <p>1956</p> <p>1957</p> <p>1958</p> <p>1959</p> <p>1960</p> <p>1961</p>	<p>S. W. of N. E.</p> <p>① Lula + E.D. Sims</p> <p>① J. & Bennett</p> <p>① Neal Sims</p>	<p>S. E. of N. E.</p> <p>① N.C. Kiser</p> <p>① Federal Land Bk. of N.O.</p> <p>1956</p> <p>1957</p> <p>1958</p> <p>1959</p> <p>1960</p> <p>1961</p>
<p>N. W. of S. W.</p> <p><i>U.S. Government</i></p> <p>① W.A.L. Garner</p> <p>1957</p> <p>1960</p> <p>1961</p>	<p>N. E. of S. W.</p> <p>① Cossa River Newsprint Co.</p> <p>all</p> <p>1956</p> <p>1957</p> <p>1958</p> <p>1959</p> <p>1960</p> <p>1961</p>	<p>N. W. of S. E.</p> <p>① Lula + E.D. Sims</p> <p>① J. & Bennett</p> <p>① Neal Sims</p>	<p>N. E. of S. E.</p> <p>① N.C. Kiser</p> <p>1956</p> <p>1957</p> <p>State</p> <p>① Federal Land Bk. of N.O.</p> <p>1956</p> <p>1957</p> <p>1958</p> <p>1959</p> <p>1960</p> <p>1961</p>
<p>S. W. of S. W.</p> <p>① W.P. Young</p> <p>1956</p> <p>1957</p> <p>1958</p> <p>1959</p> <p>1960</p> <p>1961</p>	<p>S. E. of S. W.</p> <p>① Cossa River Newsprint Co.</p> <p>all</p> <p>1956</p> <p>1957</p> <p>1958</p> <p>1959</p> <p>1960</p> <p>1961</p>	<p>S. W. of S. E.</p> <p>① J.L. Farley + wf</p> <p>1 ac. 1956-1957</p> <p>1958</p> <p>① Ruby Estelle Haney</p> <p>1 ac 1957</p> <p>1960</p> <p>1961</p> <p>① Cossa River Newsprint Co.</p> <p>37 ac 1956</p> <p>1957</p> <p>1958</p> <p>1959</p> <p>1960</p> <p>1961</p>	<p>S. E. of S. E.</p> <p>① Federal Land Bk. of N.O.</p> <p>1956</p> <p>1957</p> <p>1958</p> <p>1959</p> <p>1960</p> <p>1961</p>

Scale—1 inch—300 Ft.

COUNTY _____

FORM 1-S.T.C. 27308 ROBERTS & SON, BIRMINGHAM



Scale—1 inch = 300.00 Ft.

SECTION 27

TOWNSHIP 12

RANGE 8

FORM 1—S.T.C.—ROBERTS & SON, BIRMINGHAM

N. W. of N. W.	N. E. of N. W.	N. W. of N. E.	N. E. of N. E.
S. W. of N. W.	S. E. of N. W.	S. W. of N. E.	S. E. of N. E.
N. W. of S. W.	N. E. of S. W.	N. W. of S. E.	N. E. of S. E.
S. W. of S. W.	S. E. of S. W.	S. W. of S. E.	S. E. of S. E.

Entire Section
640 a. 2

① W. L. Garrison + Mrs. Bards
1956

Entire Section
O. C. W. Pennrod
1957
1958
1959

Sterling W. Jones
1960
1961

ROAD

Scale—1 inch=300 Ft.

COUNTY _____

SECTION

28

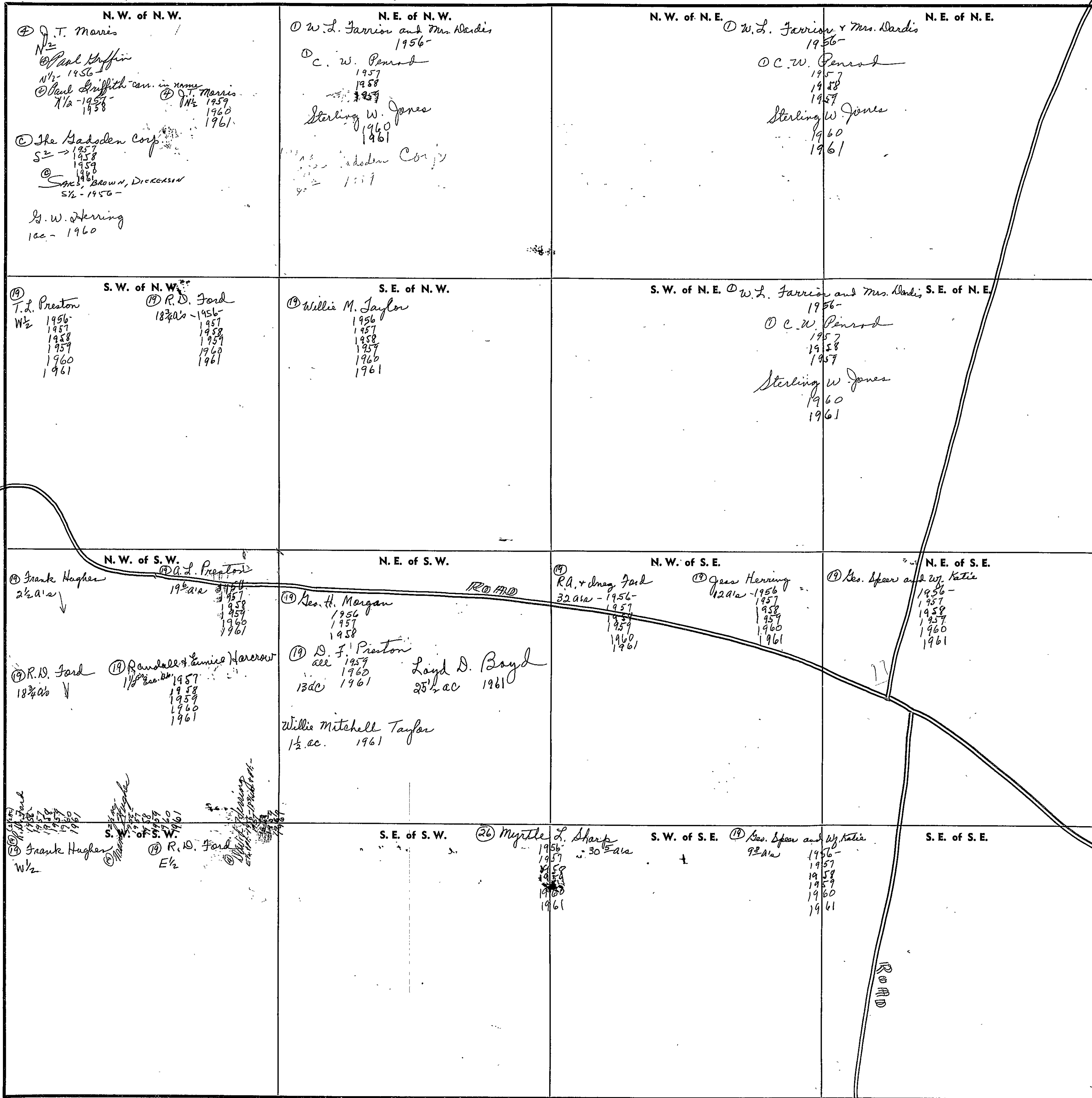
TOWNSHIP

12

RANGE

8

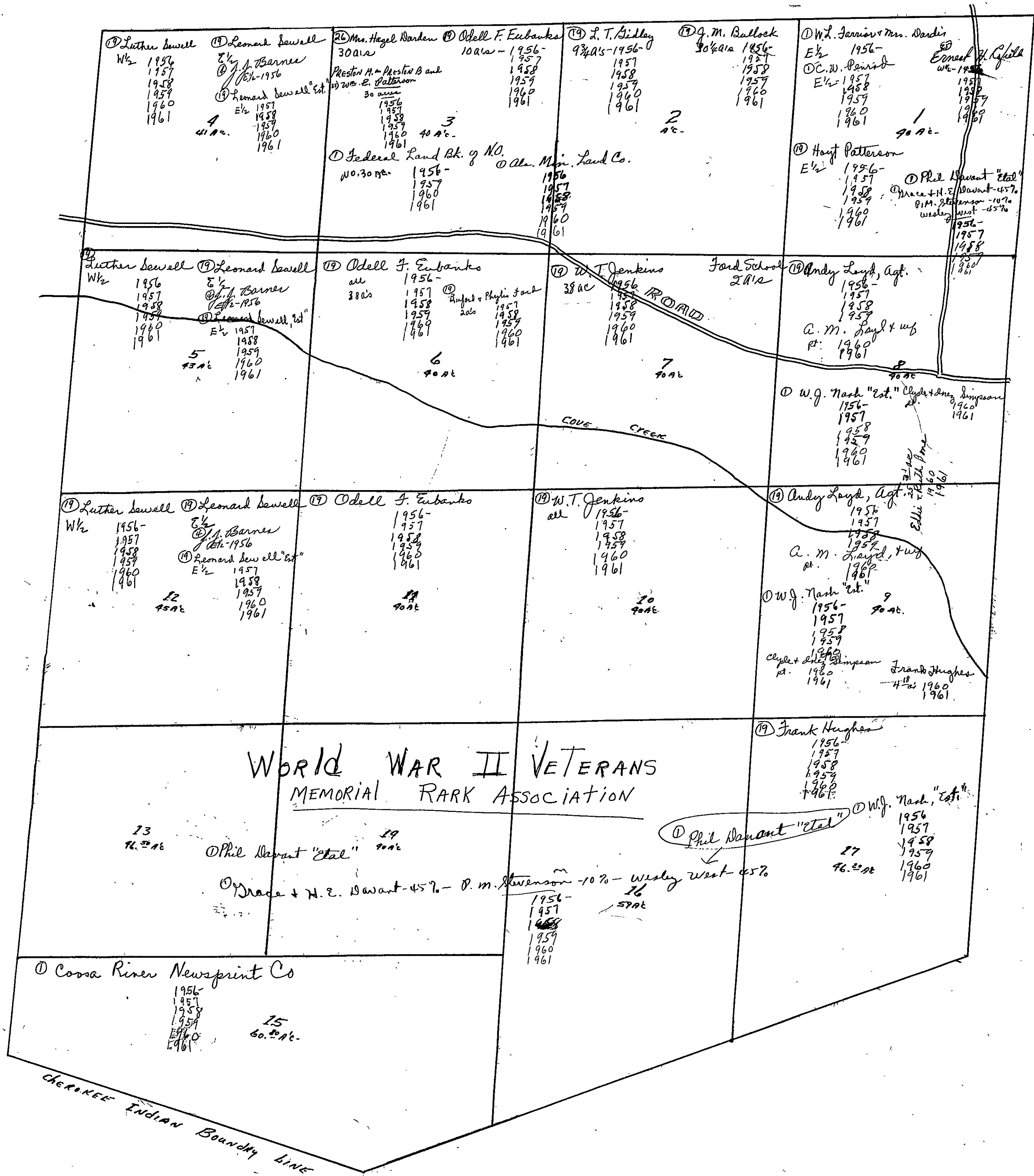
FORM 1—S.T.C.—ROBERTS & SON, BIRMINGHAM



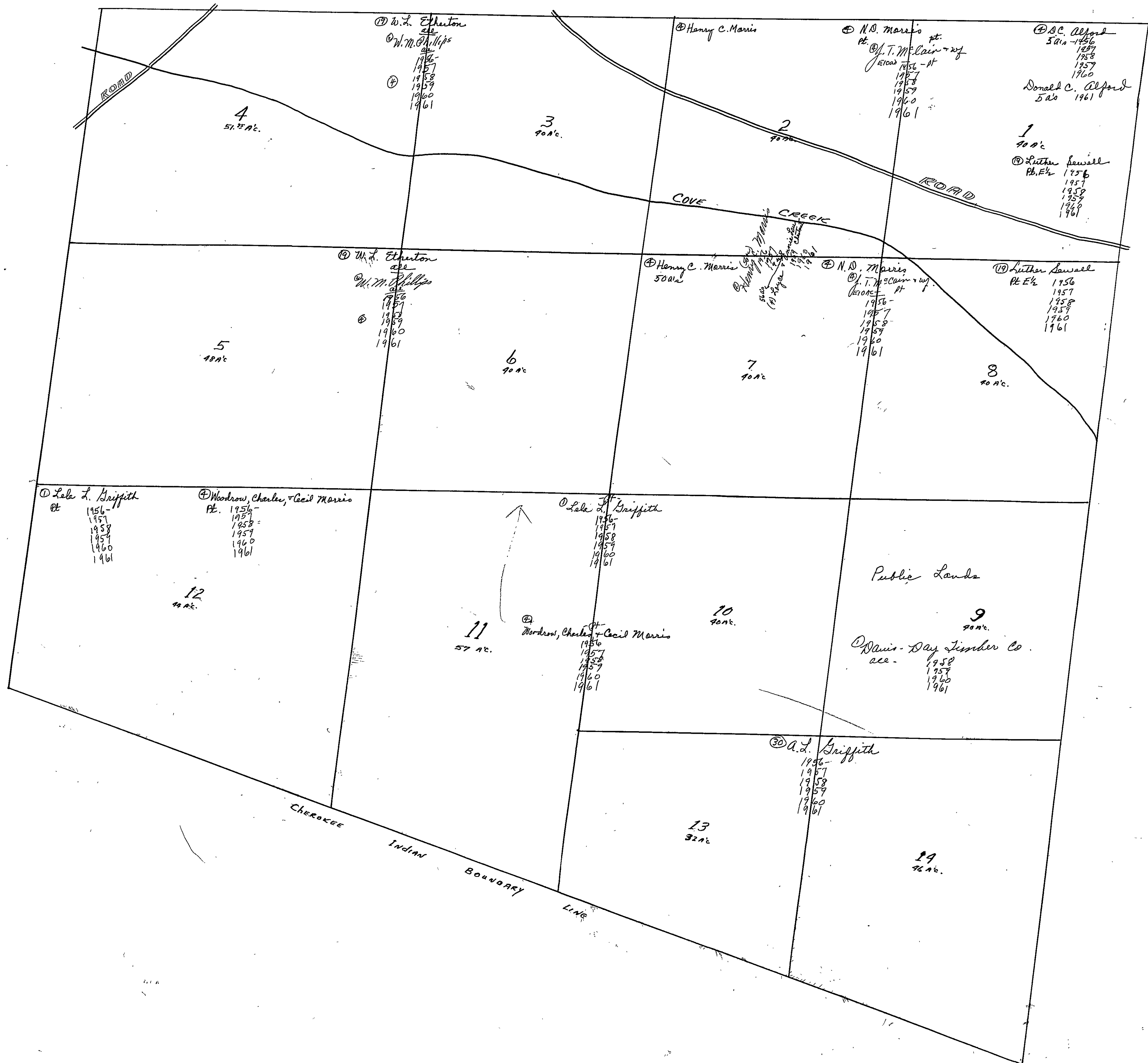
Scale—1 inch=300 Ft.

COUNTY

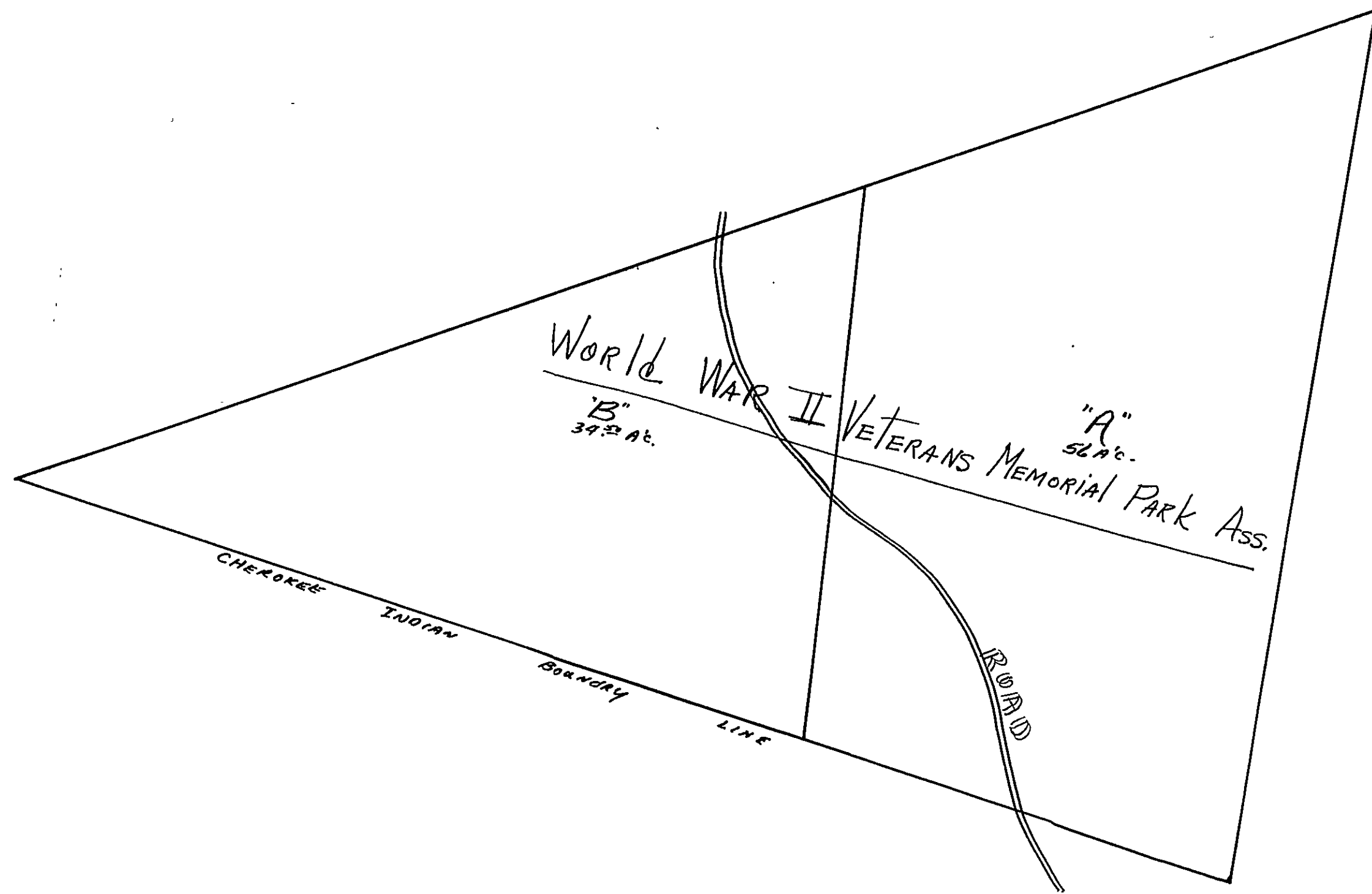
SEC. 29, TP. 12 S. R. 8 E.



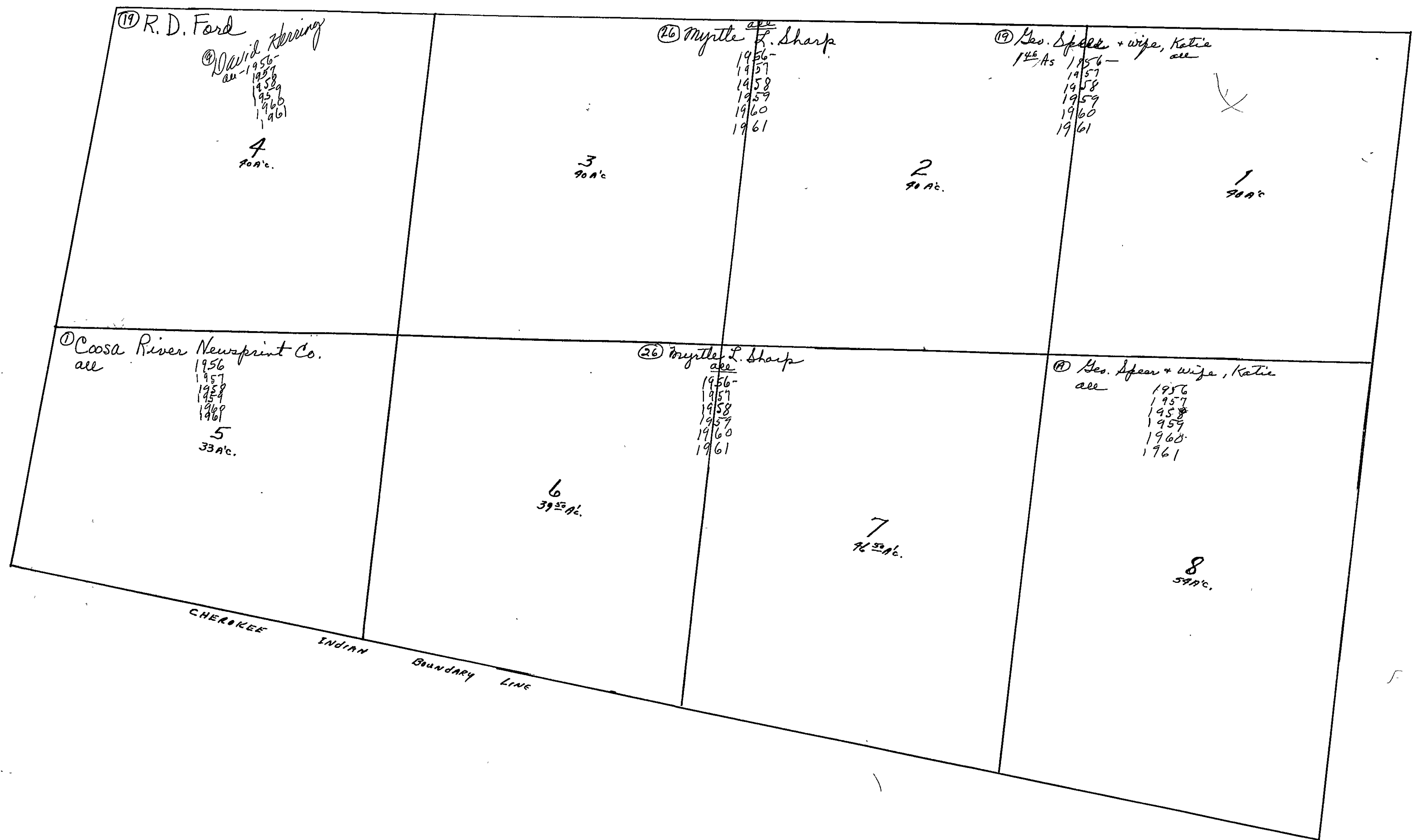
SEC. 30, TP. 12S, R8E.



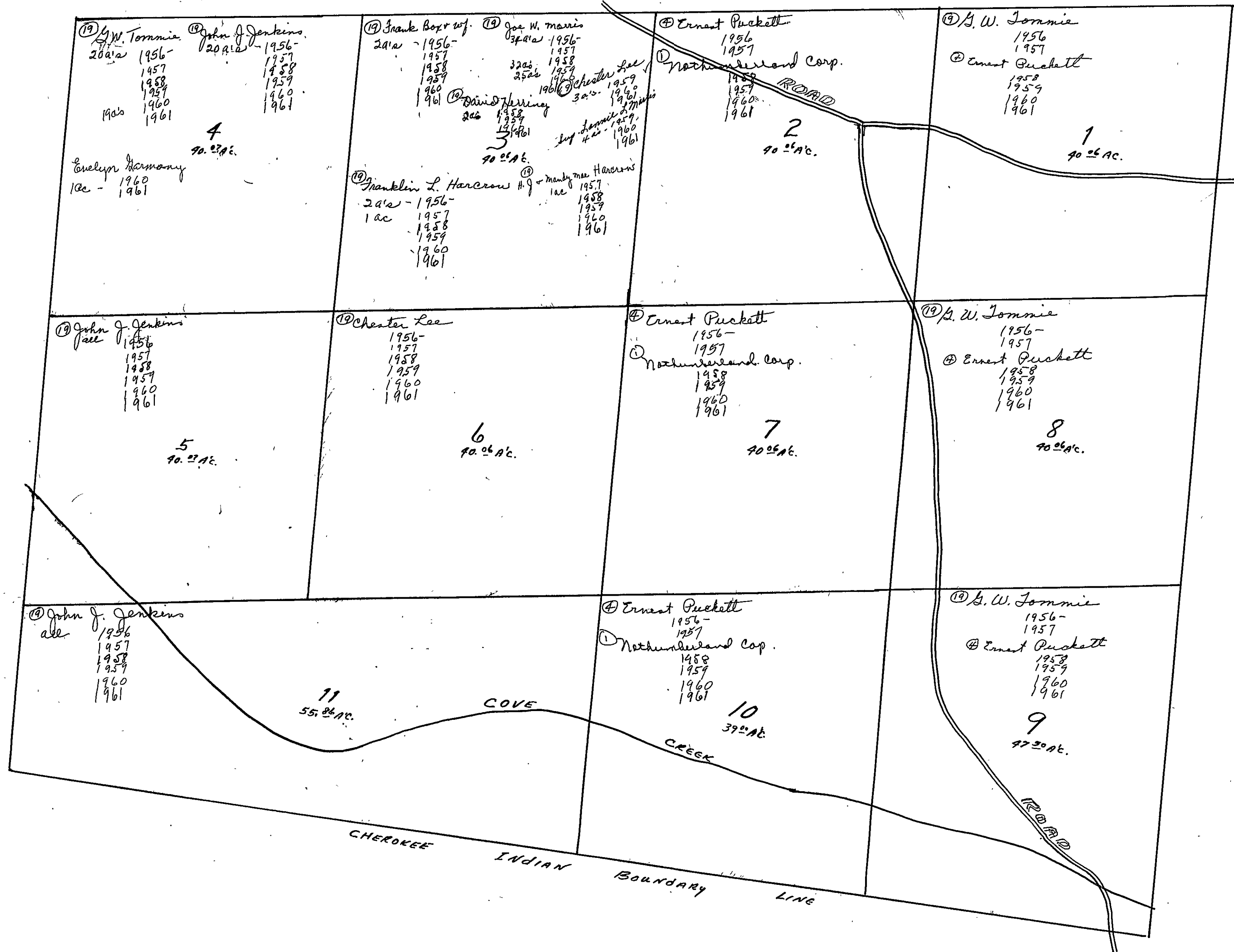
SEC. 32, TP. 12 S, R 8 E



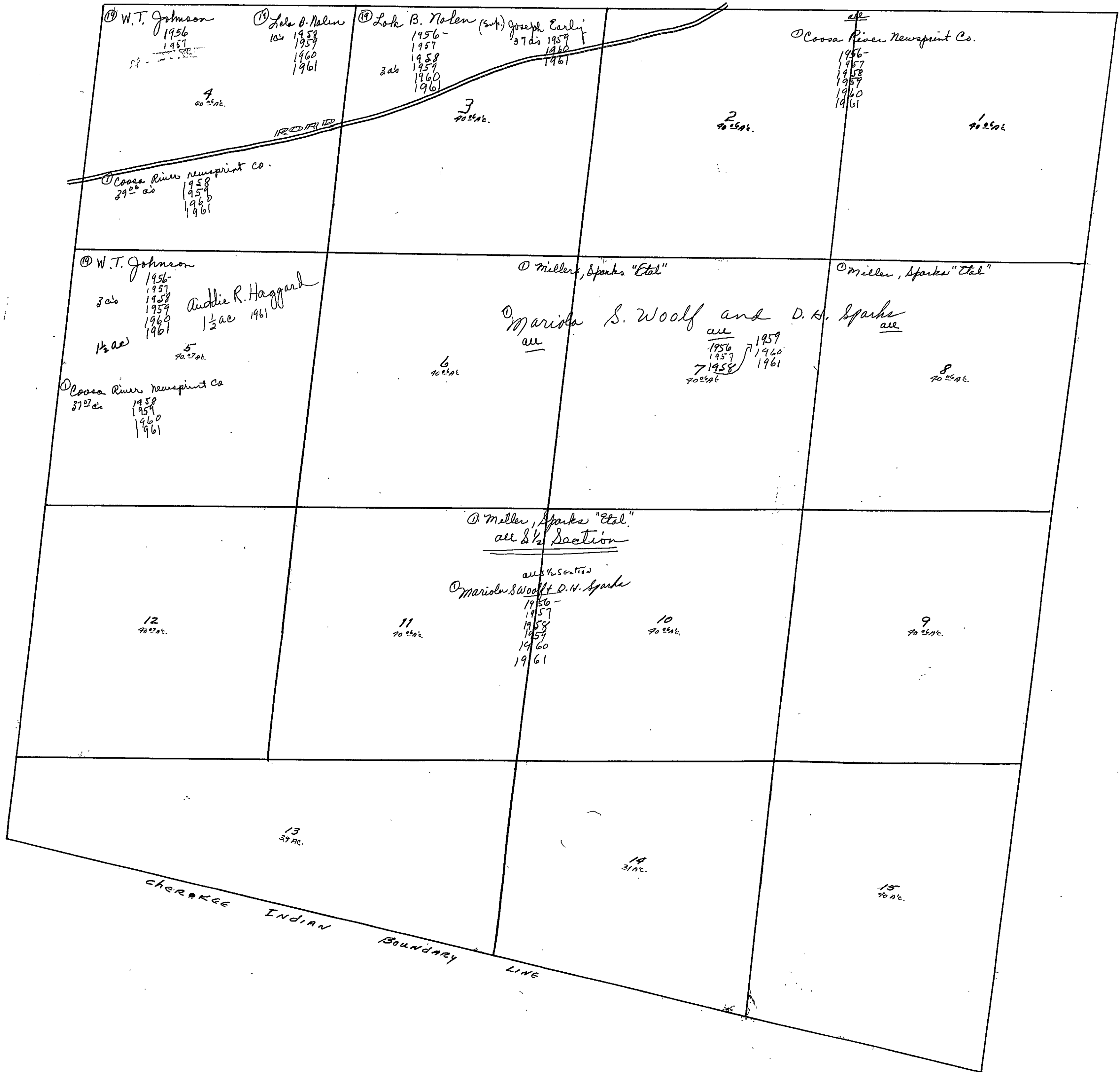
SEC. 33, TP. 12 S, R 8 E.



SEC. 34, TP. 12S, R8E.



SEC. 35, TP. 12 S, R 8 E.



SEC. 36, TP. 12 S, R 8 E

<p>① Coosa River Newsprint Co. 1956- 1957 1958 1959 1960 1961 4 40 AC.</p>	<p>⑬ G.W. + W.F. Ford 1956- 1957 1958 1959 1960 1961 3 40 AC.</p>	<p>⑭ Ody + Hazel Sholan W 1/2 1956- 1957 1958 1959 1960 1961 Dewey & Edmondson W 1/2 1960 1961 2 40 AC.</p>	<p>⑮ O. Bishop 1956- 1957 ① Sterling W. Jones 1958 1959 1960 1961 1 40 AC.</p>
<p>⑬ G.W. + W.F. Ford 1956- 1957 1958 1959 1960 1961 5 40 AC.</p>	<p>⑬ G.W. + W.F. Ford 1956- 1957 1958 1959 1960 1961 6 40 AC.</p>	<p>⑰ Payton Rowan 1956- 1957 1958 1959 1960 1961 7 40 AC.</p>	<p>⑰ Payton Rowan 1956- 1957 1958 1959 1960 1961 8 40 AC.</p>
<p>⑮ G.W. + W.F. Ford 1956- 1957 1958 1959 1960 1961 12 40 AC.</p>	<p>⑱ Grover Whiteside 1956- 1957 1958 1959 1960 1961 11 40 AC.</p>	<p>⑰ Payton Rowan 1956- 1957 1958 1959 1960 1961 10 40 AC.</p>	<p>⑲ H. D. Weatherston all 1956- ⑲ E. L. Roberts all 1957 1958 1959 1960 1961 9 40 AC.</p>
<p>⑱ Grover Whiteside 1956- 1957 1958 1959 1960 1961 13 40 AC.</p>	<p>⑱ Grover Whiteside 1956- 1957 1958 1959 1960 1961 14 59 AC.</p>	<p>⑲ J. D. Parker -1956- 1957 ⑲ Noah J. Hurst & Kenneth L. Hall 1958 1959 1960 1961 15 68 AC.</p>	<p>⑲ J. D. Parker -1956- 1957 ⑲ Noah J. Hurst & Kenneth L. Hall 1958 1959 1960 1961 16 40 AC.</p>
<p>⑱ Grover Whiteside 1956- 1957 1958 1959 1960 1961 13 40 AC.</p>	<p>⑱ Grover Whiteside 1956- 1957 1958 1959 1960 1961 14 59 AC.</p>	<p>⑲ J. D. Parker -1956- 1957 ⑲ Noah J. Hurst & Kenneth L. Hall 1958 1959 1960 1961 15 68 AC.</p>	<p>⑱ Coosa River Newsprint Co. all 1956- 1957 1958 1959 1960 1961 17 38 AC.</p>

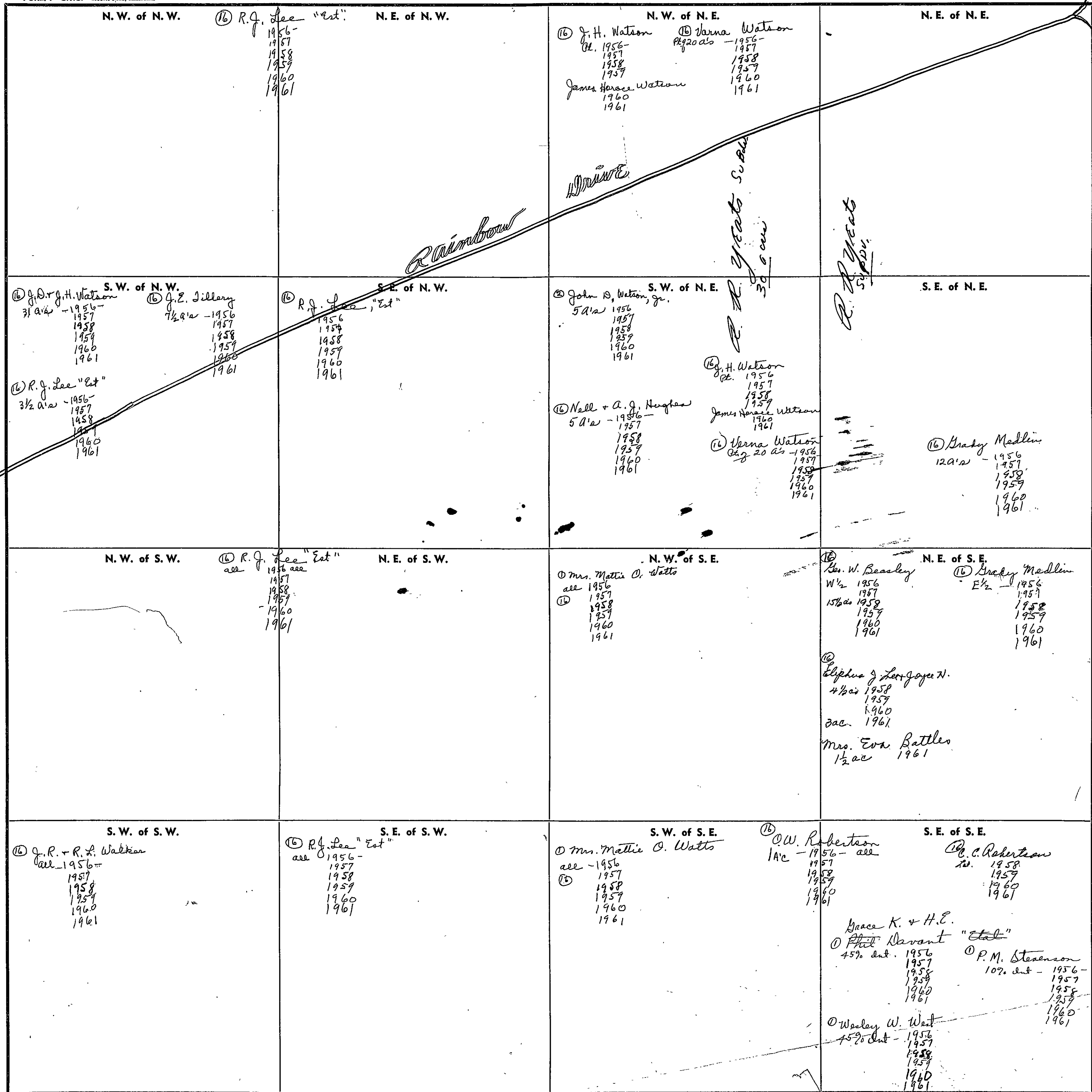
CHEROKEE INDIAN BOUNDARY LINE

SECTION 1

TOWNSHIP 13

RANGE 5

FORM 1—S.T.C.—ROBERTS & SON, BIRMINGHAM



Scale—1 inch—300 Ft.

COUNTY _____

SECTION

2

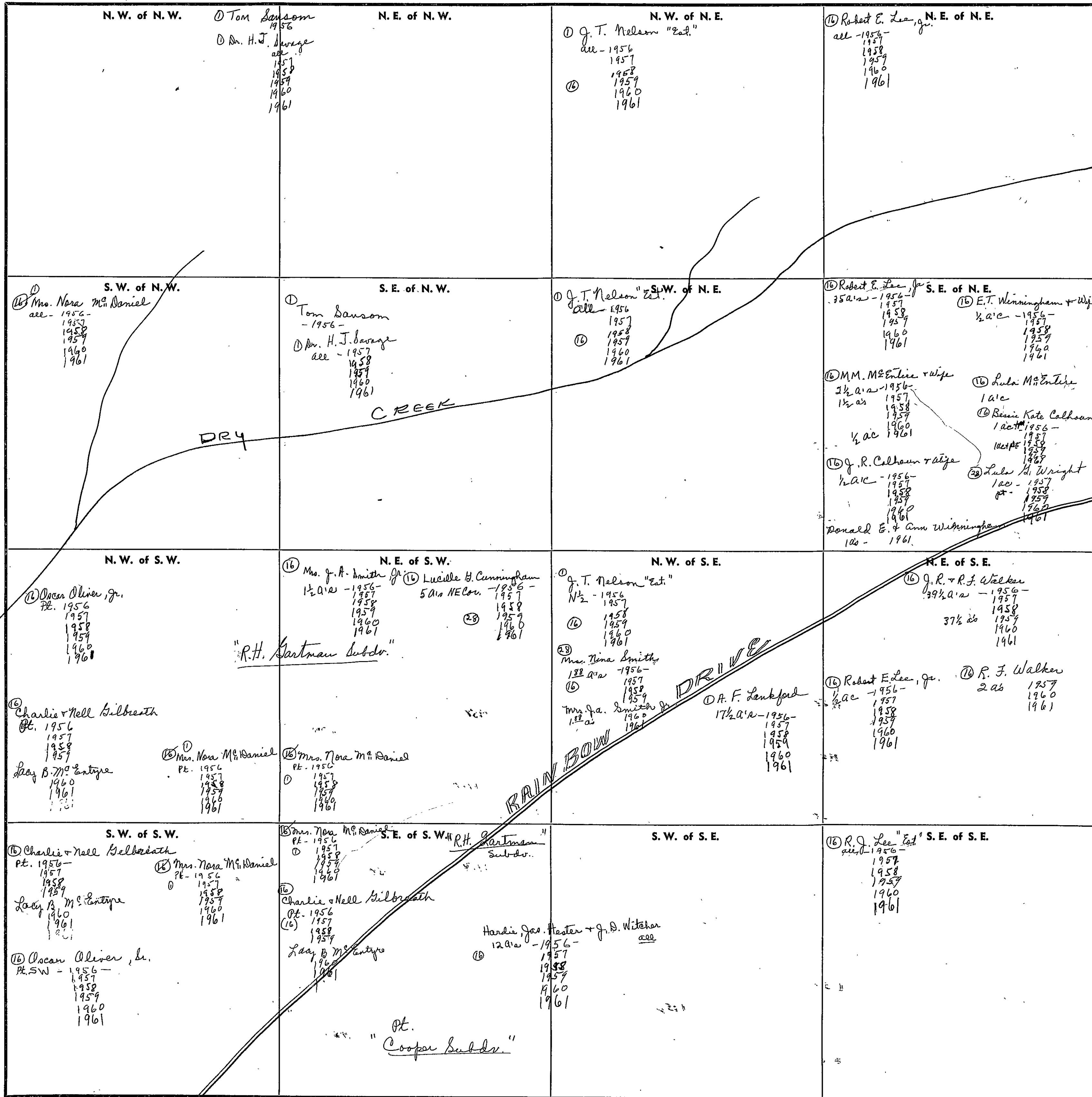
TOWNSHIP

13

RANGE

5

FORM 1—S.T.C.—ROBERTS & SON, BIRMINGHAM



Scale—1 inch—300 Ft.

COUNTY

SECTION

3

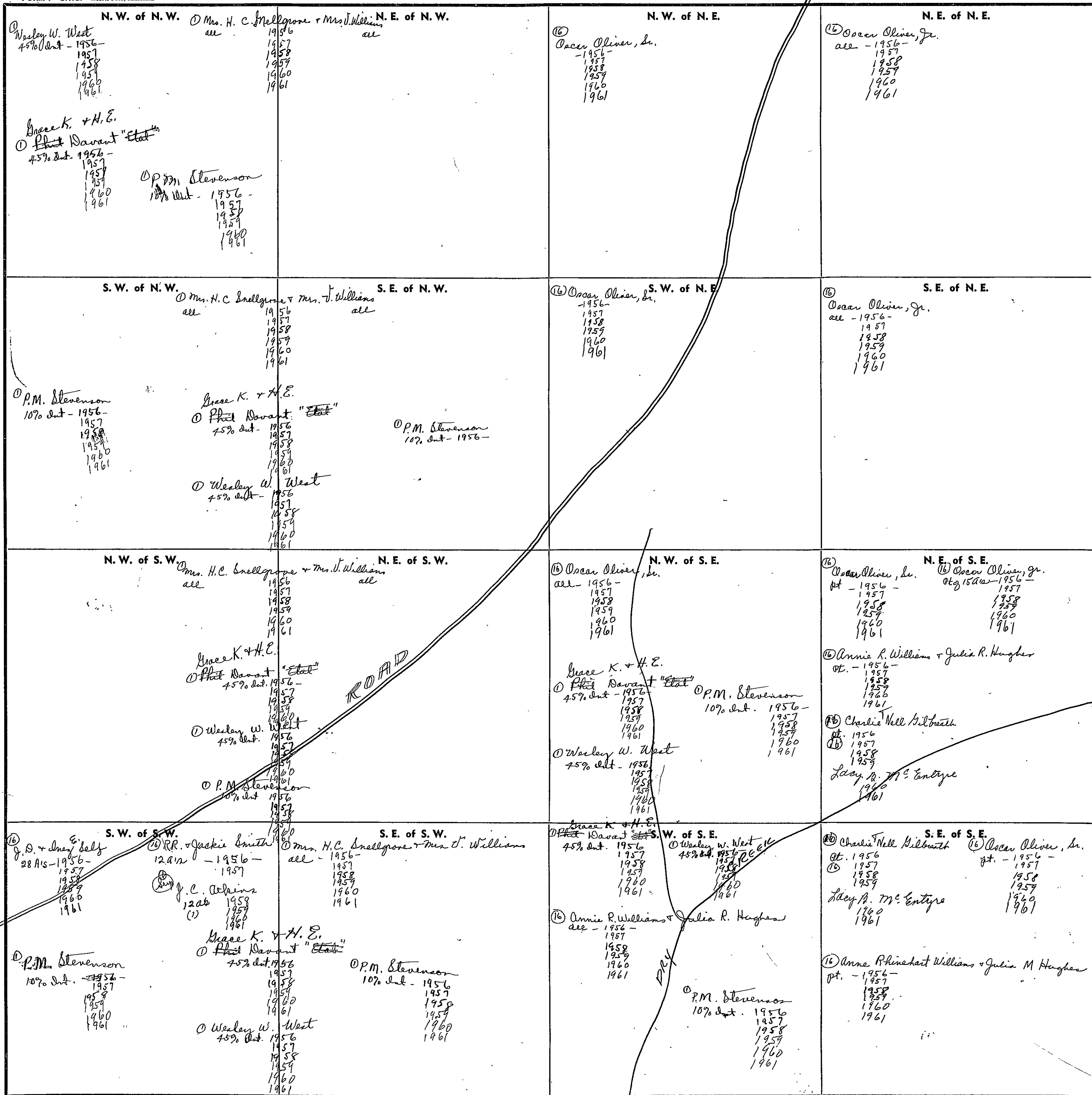
TOWNSHIP

13

RANGE

5

FORM 1—S.T.C.—ROBERTS & SON, BIRMINGHAM



Scale—1 inch=300 Ft.

COUNTY

SECTION

4

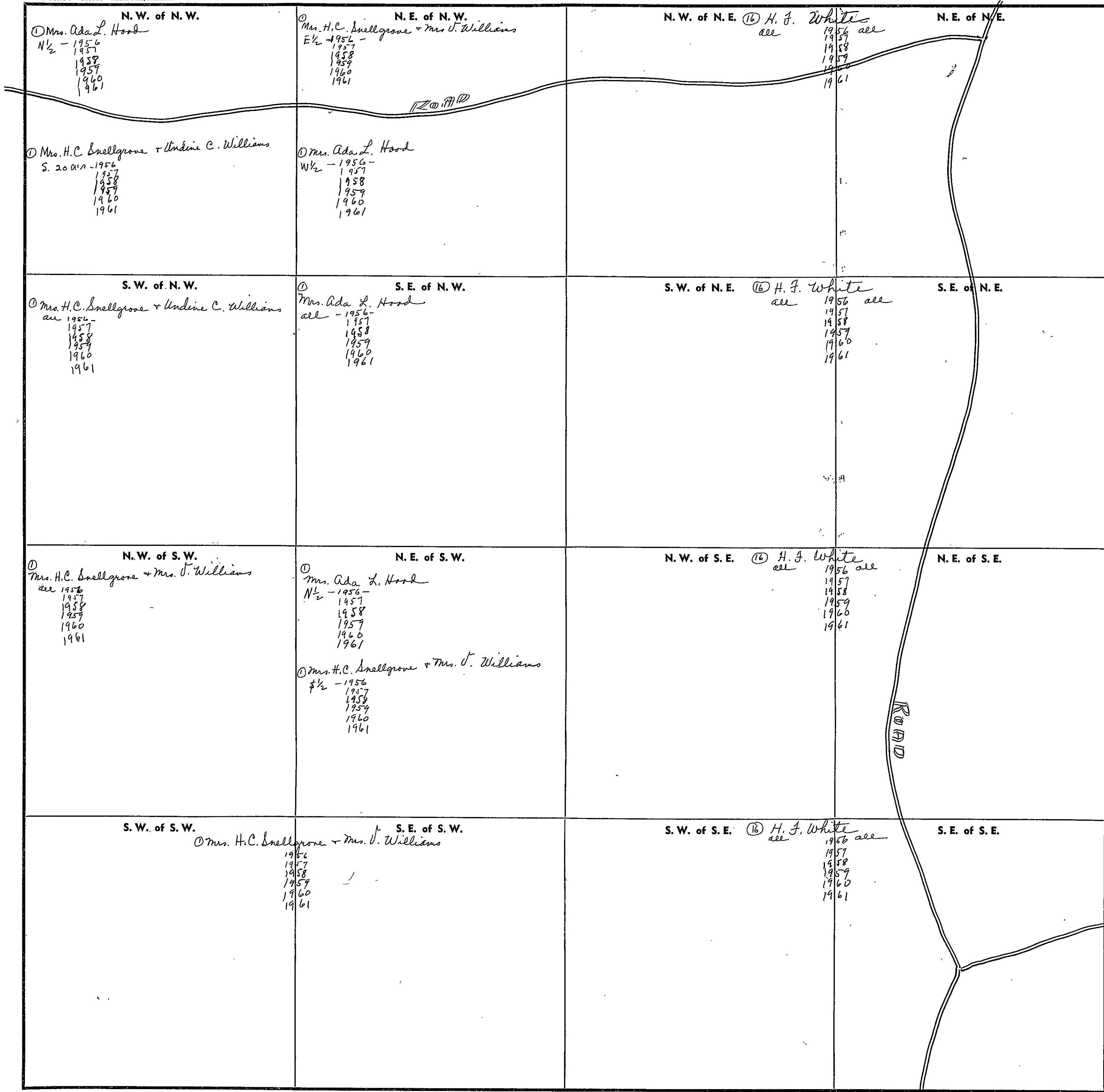
TOWNSHIP

13

RANGE

5

FORM 1—S.T.C.—ROBERTS & SON, BIRMINGHAM



Scale—1 inch=300 Ft.

COUNTY

SECTION

5

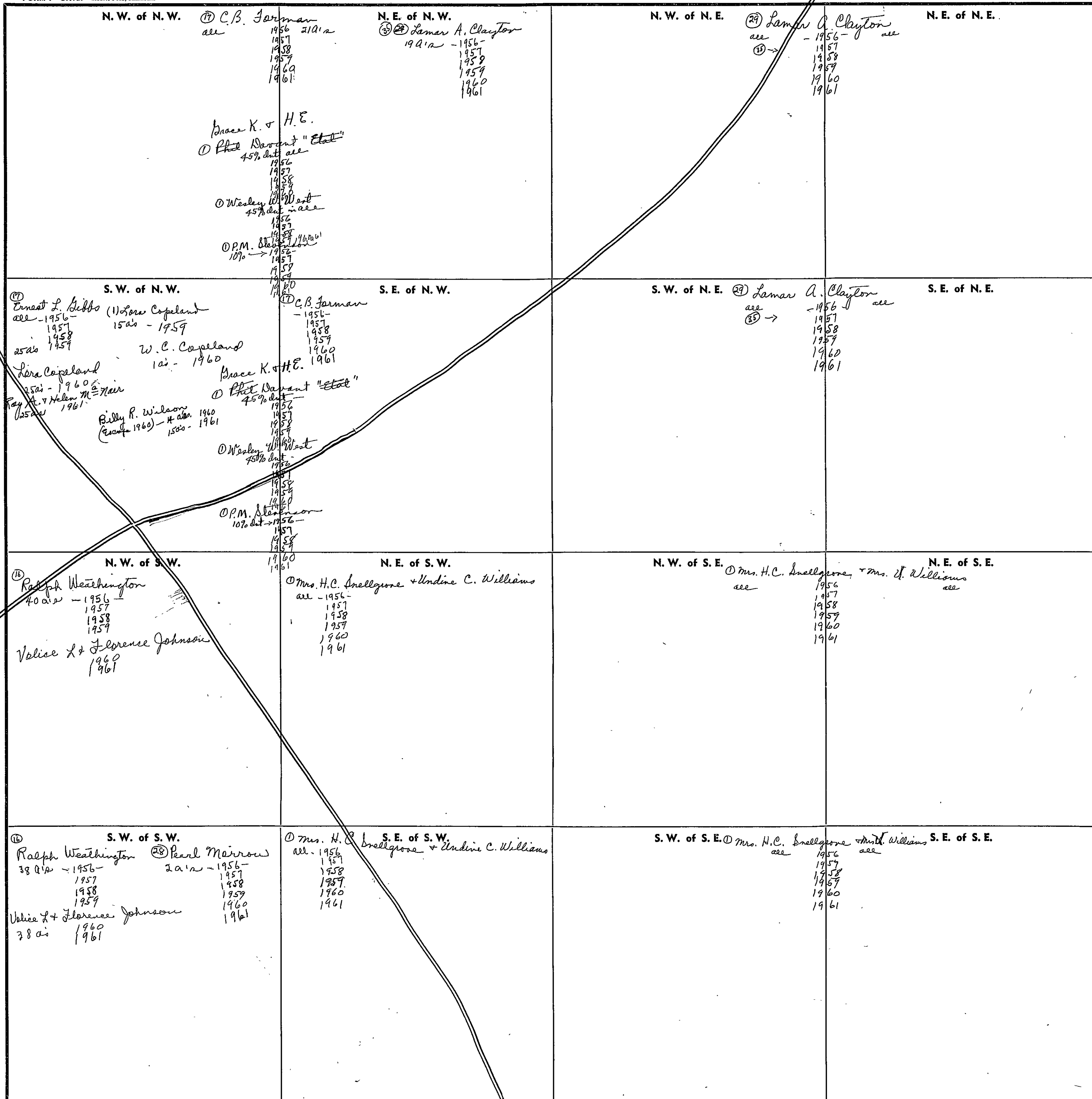
TOWNSHIP

13

RANGE

5

FORM 1—S.T.C.—ROBERTS & SON, BIRMINGHAM



Scale—1 inch=300 Ft.

COUNTY

SECTION

6

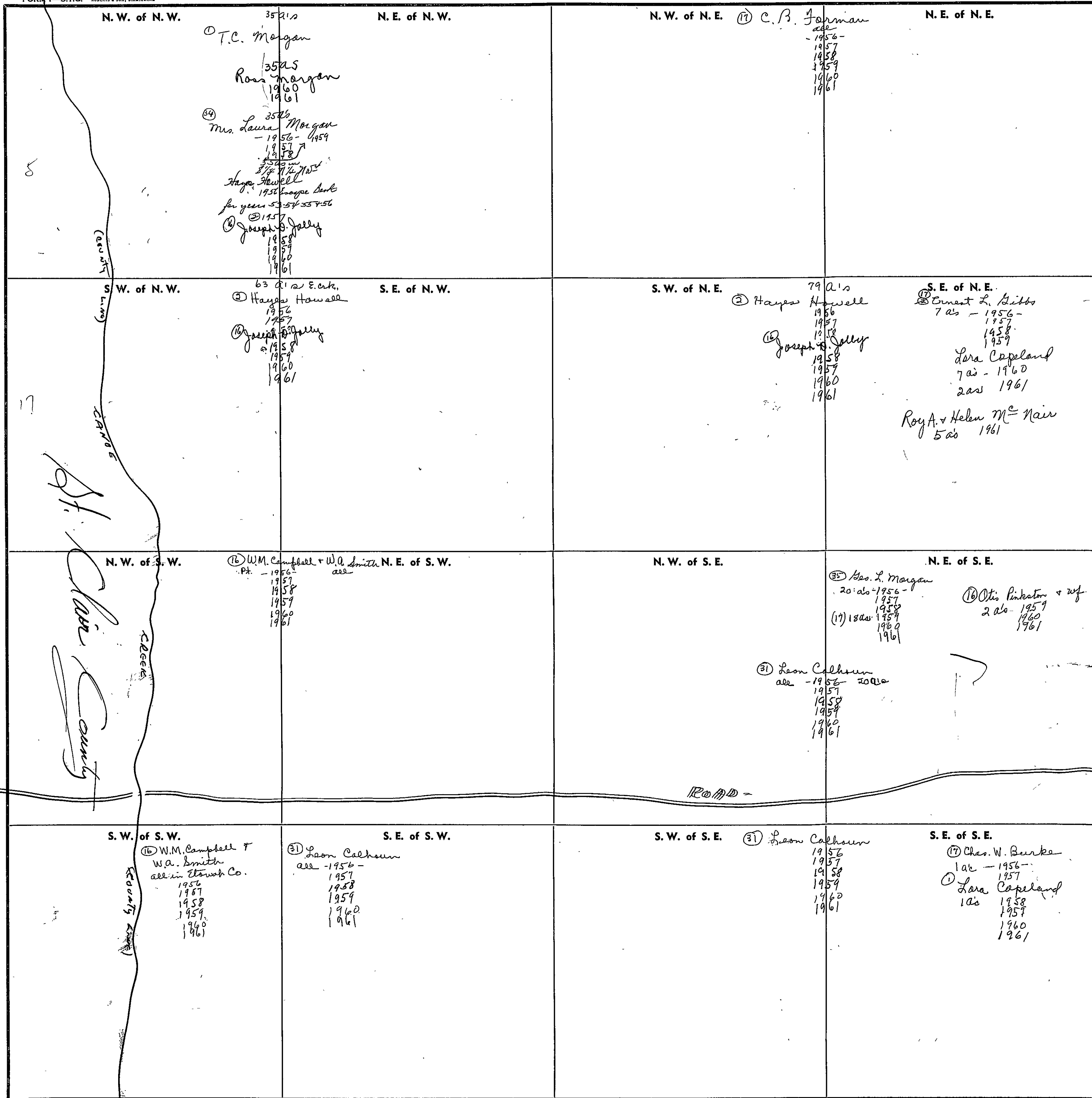
TOWNSHIP

13

RANGE

5

FORM 1—S.T.C.—ROBERTS & SON, BIRMINGHAM



80
72

791
40
22

142

Scale—1 inch—300 Ft.

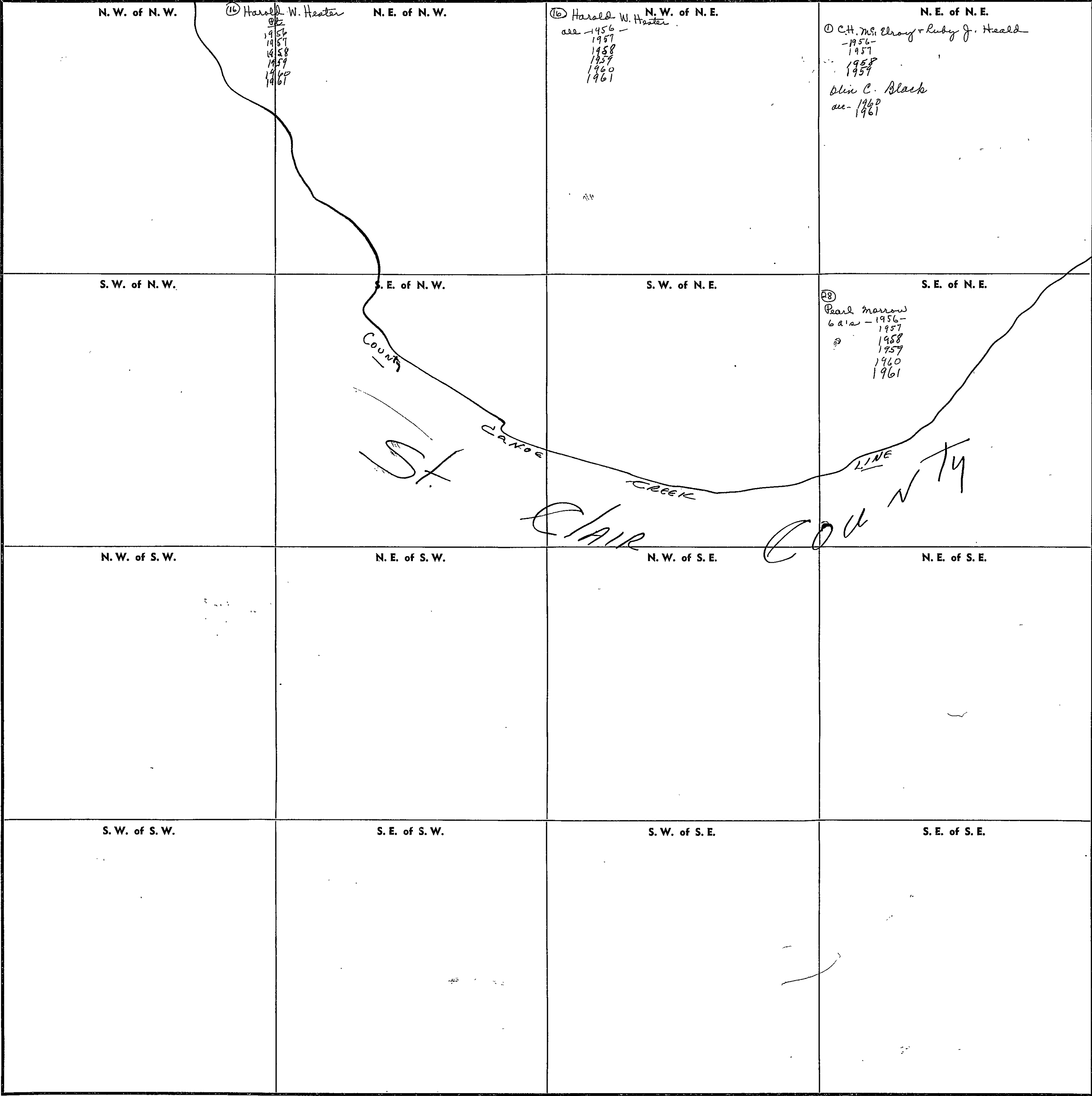
COUNTY

SECTION 7

TOWNSHIP 13

RANGE 5

FORM 1—S.T.C.—ROBERTS & SON, BIRMINGHAM



N. W. of N. W.

(16) Harold W. Hester
1956
1957
1958
1959
1960
1961

N. E. of N. W.

(16) Harold W. Hester
N. W. of N. E.
ac-1956-
1957
1958
1959
1960
1961

N. E. of N. E.

(1) C.H. Mrs. Elroy & Ruby J. Heald
-1956-
1957
1958
1959
Olin C. Black
ac-1960
1961

S. W. of N. W.

S. E. of N. W.

S. W. of N. E.

S. E. of N. E.

(28) Pearl Morrow
6 a/c - 1956-
1957
1958
1959
1960
1961

N. W. of S. W.

N. E. of S. W.

N. W. of S. E.

N. E. of S. E.

S. W. of S. W.

S. E. of S. W.

S. W. of S. E.

S. E. of S. E.

COUNTY _____

Scale—1 inch—300 Ft.

SECTION

8

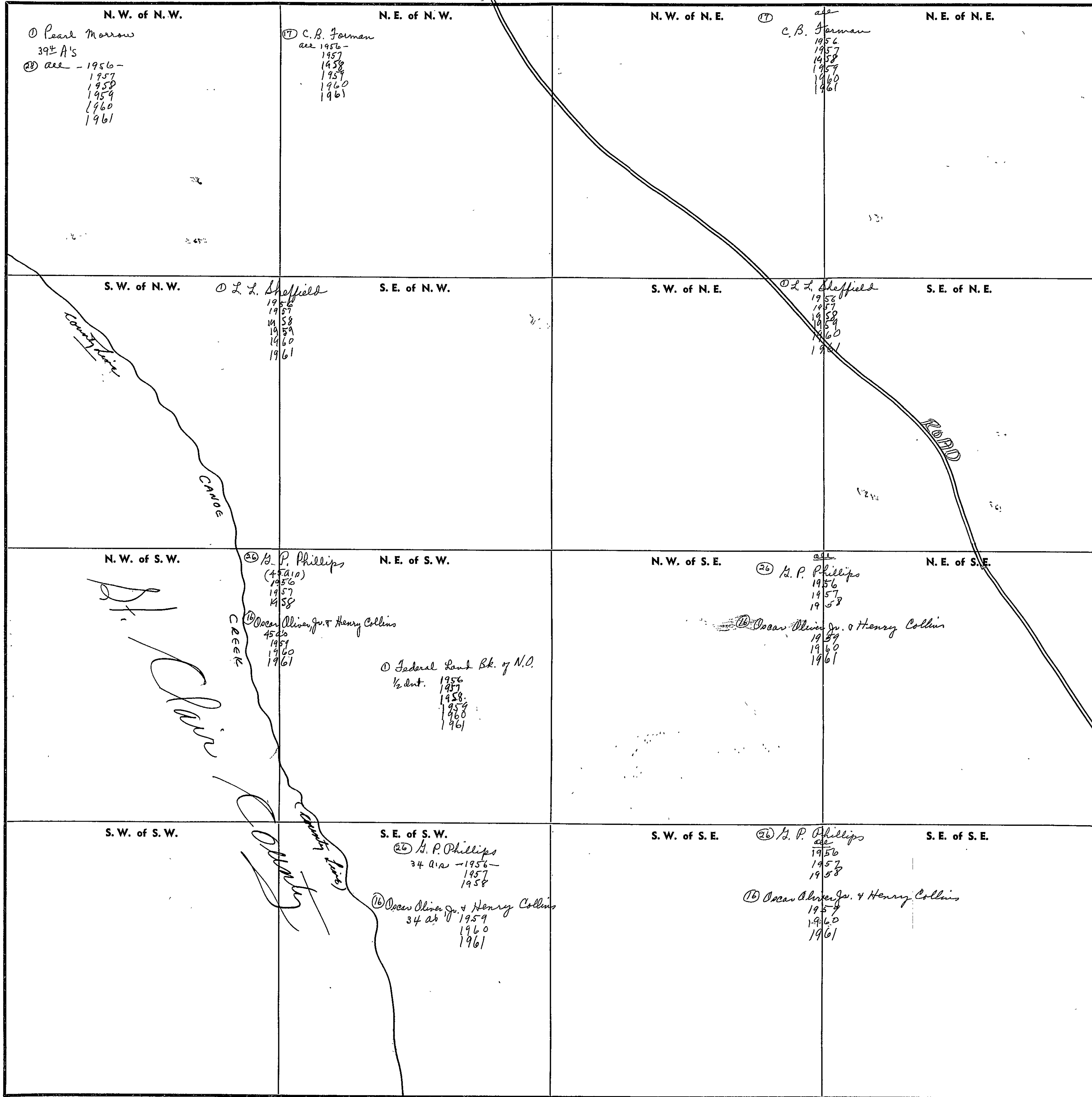
TOWNSHIP

13

RANGE

5

FORM 1—S.T.C.—ROBERTS & SON, BIRMINGHAM



COUNTY

Scale—1 inch=300 Ft.

SECTION

9

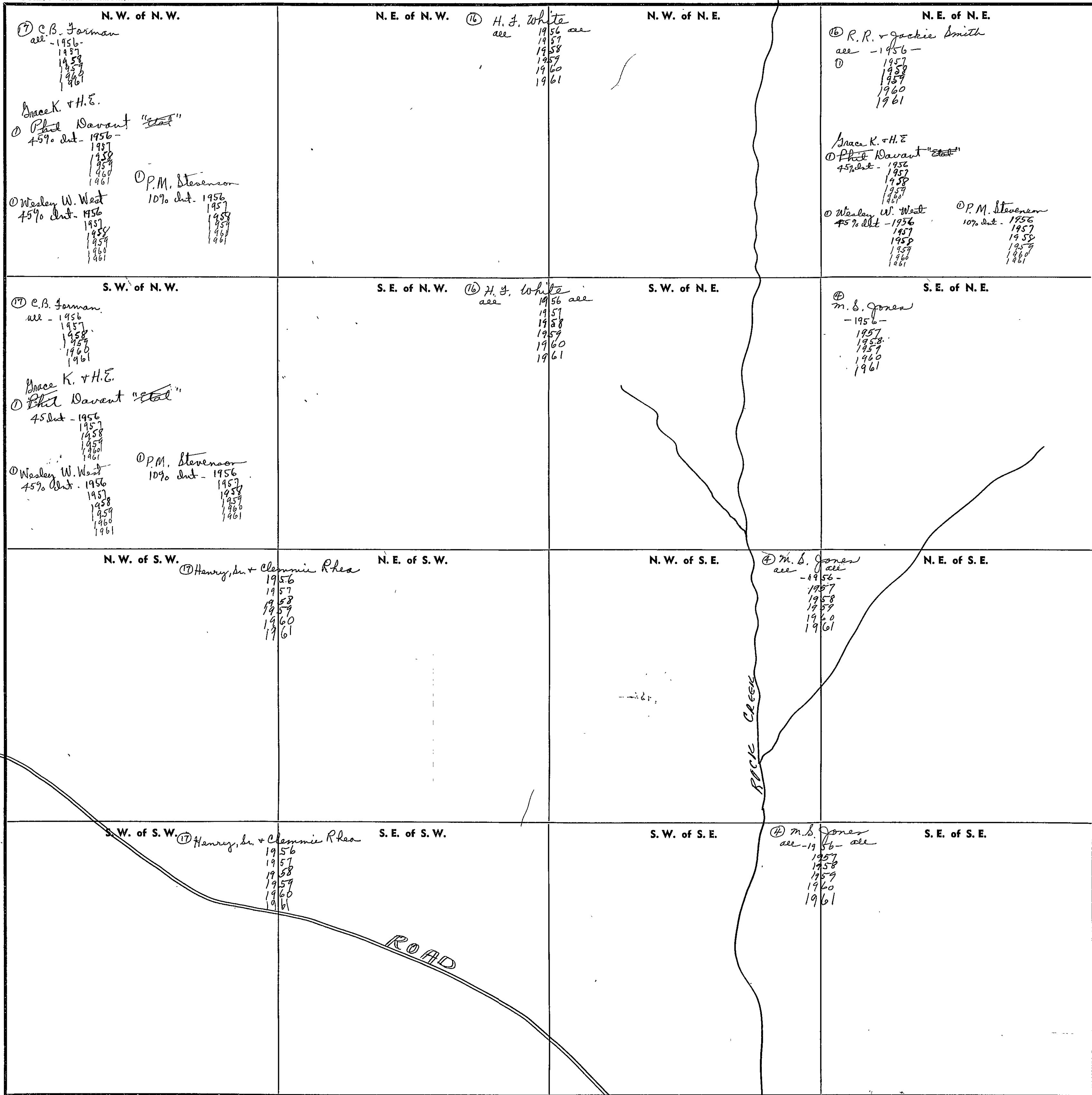
TOWNSHIP

13

RANGE

5

FORM 1—S.T.C.—ROBERTS & SON, BIRMINGHAM



Scale—1 inch=300 Ft.

COUNTY

SECTION

10

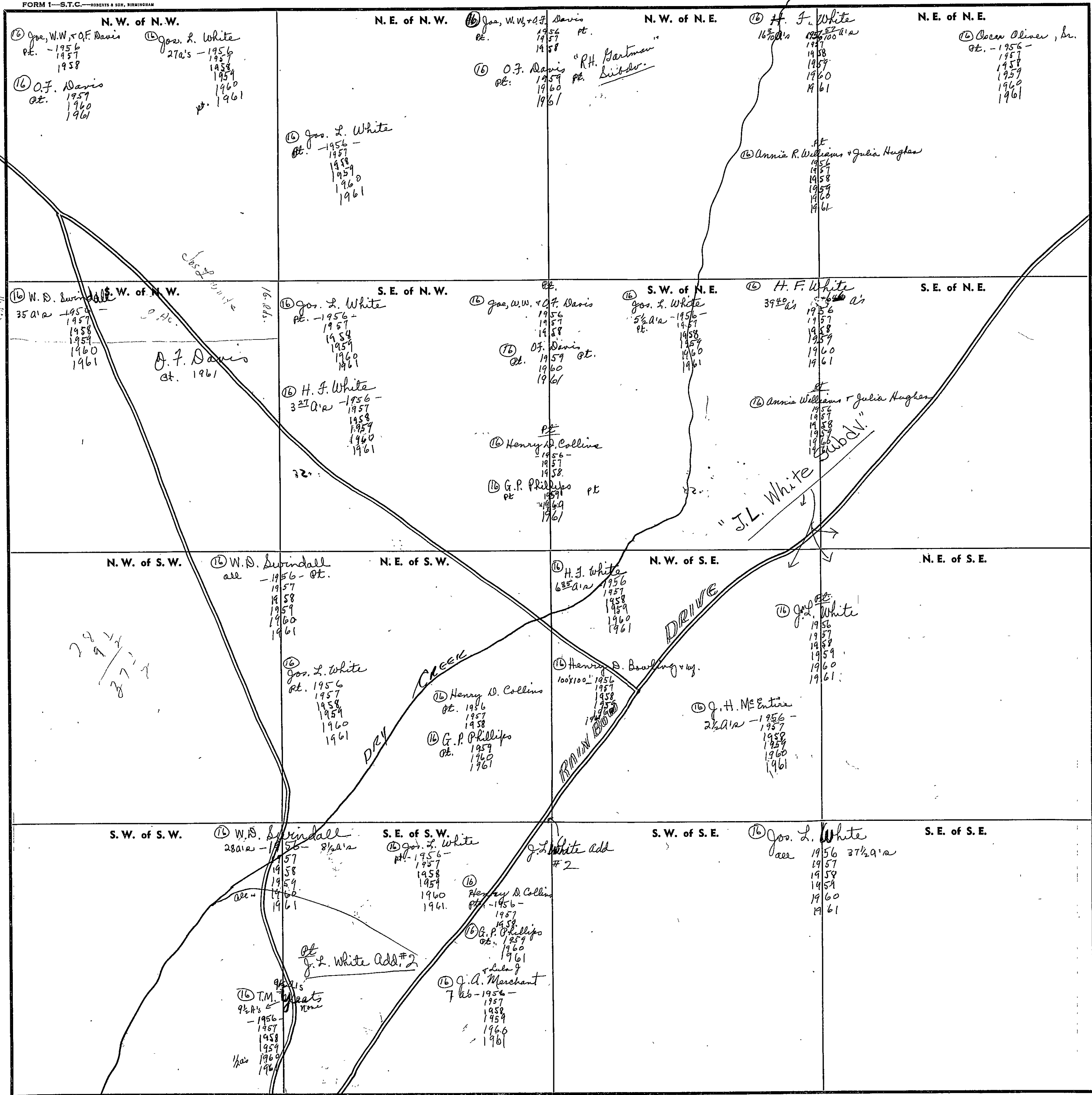
TOWNSHIP

13

RANGE

5

FORM 1—S.T.C.—ADDENDUM & SON, BIRMINGHAM



Scale—1 inch—300 Ft.

COUNTY

SECTION 11

TOWNSHIP 13

RANGE 5

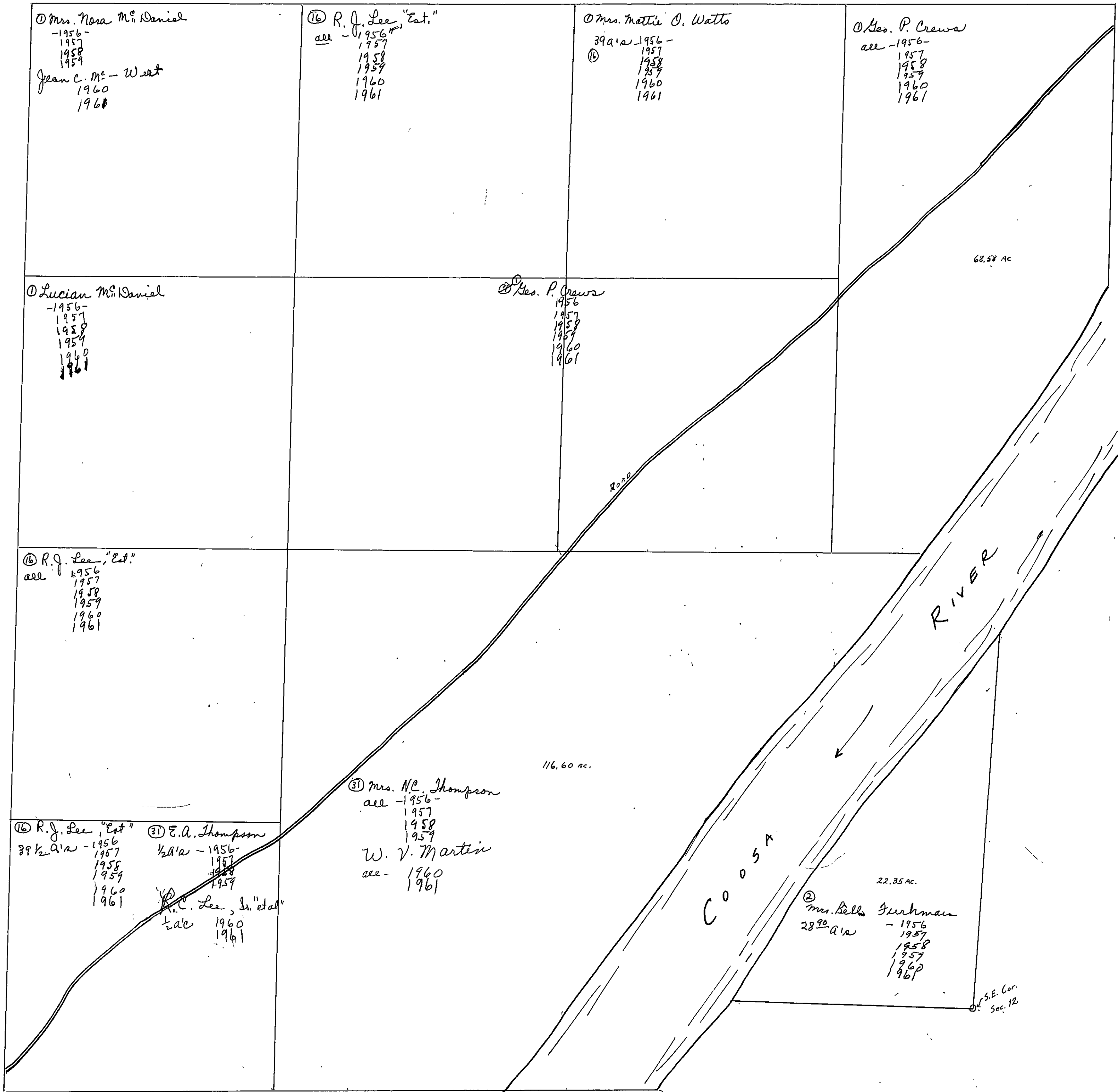
FORM 1—S.T.C.—ROBERTS & SON, BIRMINGHAM

<p>N. W. of N. W.</p> <p>⑩ Oscar Oliver, Jr. Pt. 1956- 1957 1958 1959 1960 1961</p> <p>⑪ G. H. McEntyre 2 1/2 Acs. - 1956 1957 1958 1959 1960 1961</p> <p>⑫ Annie Williams + Julia Hughes Pt. 1956- 1957 1958 1959 1960 1961</p>	<p>N. E. of N. W.</p> <p>⑬ Charlie Nell Gilbreath 1956 1957 1958 1959 1960 1961</p> <p>Lady M. Entyre 1961</p> <p>"Cooper Subdr"</p>	<p>N. W. of N. E.</p> <p>⑭ Mrs. Nora M. Daniel 30 acs - 1956- 1957 1958 1959 1960 1961</p> <p>"R.H. Gartman Subdr"</p>	<p>N. E. of N. E.</p> <p>⑮ Lucian M. Daniel -1956- 1957 1958 1959 1960 1961</p>
<p>S. W. of N. W.</p> <p>⑯ Annie Williams + Julia Hughes all - 1956- 1957 1958 1959 1960 1961</p>	<p>S. E. of N. W.</p> <p>⑰ Oscar Oliver, Jr. 1/2 - 1956- 1957 1958 1959 1960 1961</p> <p>⑱ Charlie Nell Gilbreath 1/2 all 1956 1957 1958 1959 1960 1961</p> <p>Lady M. Entyre 1960 1961</p> <p>⑲ P.M. Stevenson 10% int. 1956- 1957 1958 1959 1960 1961</p> <p>⑳ Wesley W. West 45% int. 1956- 1957 1958 1959 1960 1961</p> <p>← All section Less NW NW 1/4 Grace K + H E ⑳ Pat Grant "Est" = 45% int. 1956- 1957 1958 1959 1960 1961</p>	<p>S. W. of N. E.</p>	<p>S. E. of N. E.</p> <p>㉑ Lucian M. Daniel -1956- 1957 1958 1959 1960 1961</p>
<p>N. W. of S. W.</p> <p>㉒ Lucian M. Daniel 1956- 1957 1958 1959 1960 1961</p>	<p>N. E. of S. W.</p>	<p>N. W. of S. E.</p> <p>㉓ Oscar Oliver, Jr. -1956- 1957 1958 1959 1960 1961</p>	<p>N. E. of S. E.</p> <p>㉔ R. J. Lee "Est." all 1956 1957 1958 1959 1960 1961</p>
<p>S. W. of S. W.</p> <p>㉕ Mrs. M. E. Hutchins all - 1956- 1957 1958 1959 1960 1961</p>	<p>S. E. of S. W.</p> <p>㉖ Delma H. Mayor 1956 1957 1958 1959 1960 1961</p>	<p>S. W. of S. E.</p>	<p>S. E. of S. E.</p> <p>㉗ R. J. Lee "Est" all 1956 1957 1958 1959 1960 1961</p>

Scale—1 inch—300 Ft.

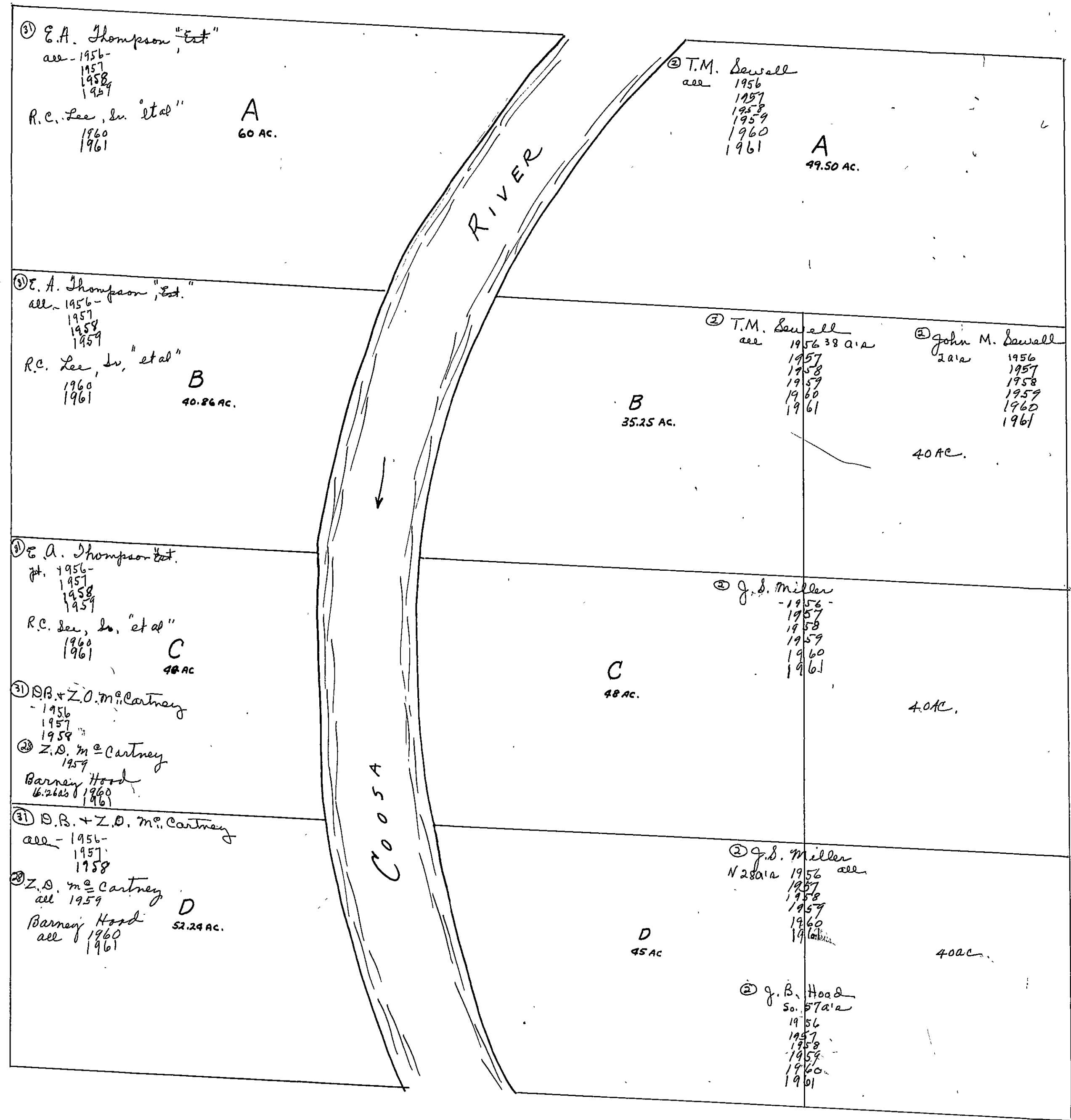
COUNTY _____

SEC. 12. TP. 13S, R. 5E.



SEC. 13, TP. 13, R. 5 E.

5130

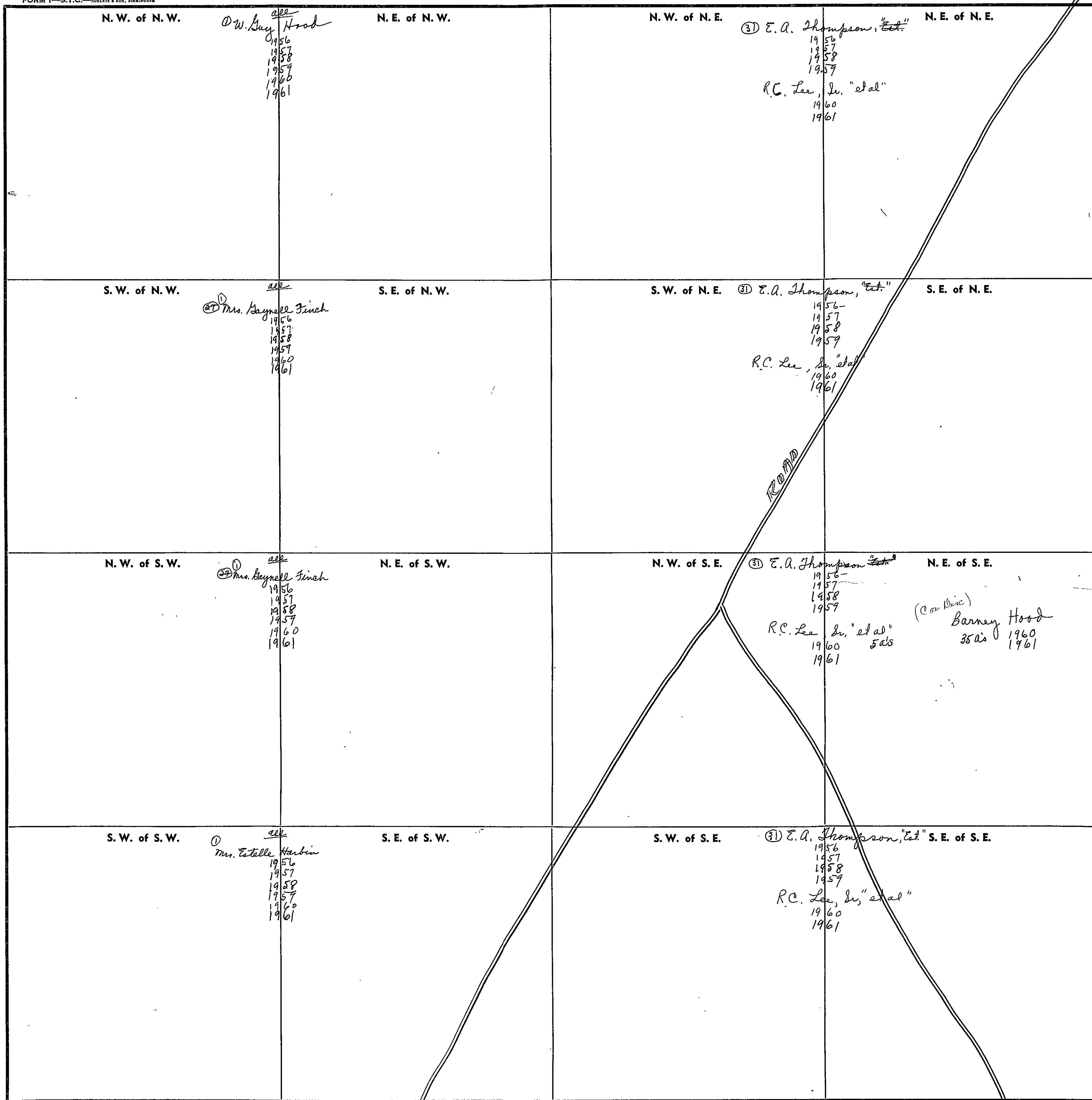


SECTION 14

TOWNSHIP 13

RANGE 5

FORM 1—S.T.C.—ROBERTS & ZOK, BIRMINGHAM



COUNTY _____

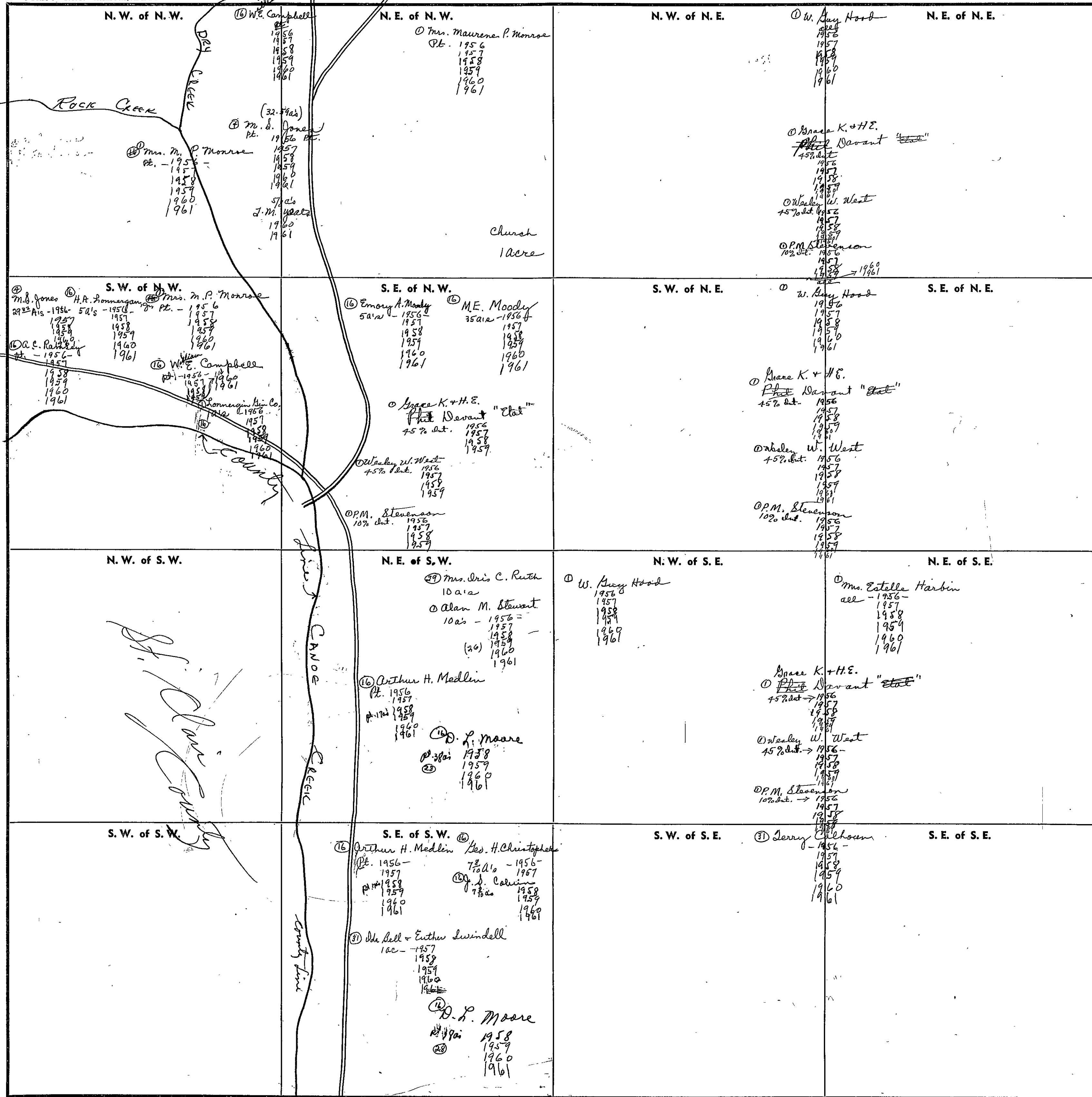
Scale—1 inch=300 Ft.

SECTION 15

TOWNSHIP 13

RANGE 5

FORM 1—S.T.C.—ROBERTS & SON, BIRMINGHAM



Scale—1 inch=300 Ft.

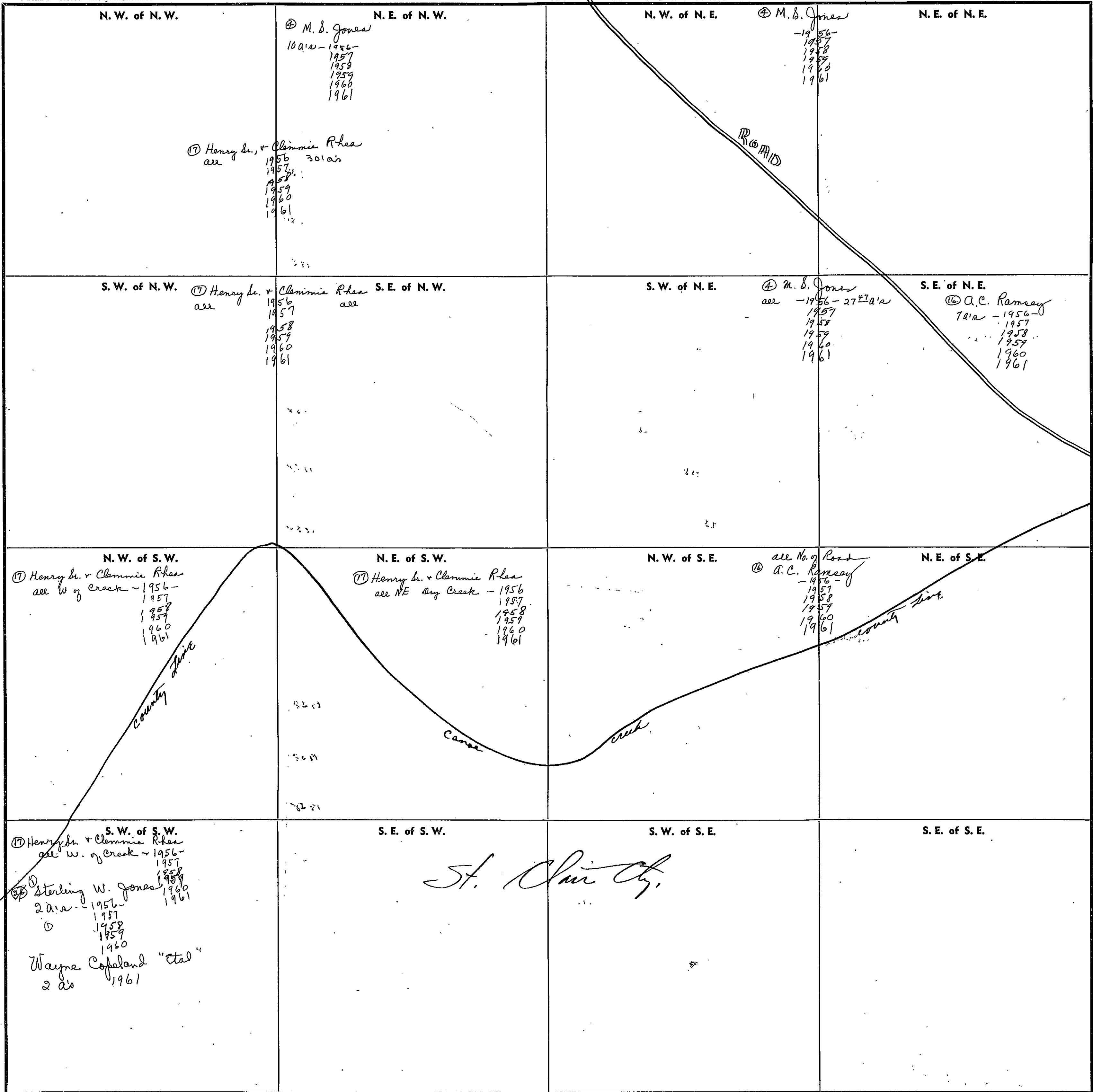
COUNTY

SECTION 16

TOWNSHIP 13

RANGE 5

FORM 1—S.T.C.—ROBERTS & SON, BIRMINGHAM



Scale—1 inch=300 Ft.

COUNTY _____

SECTION

17

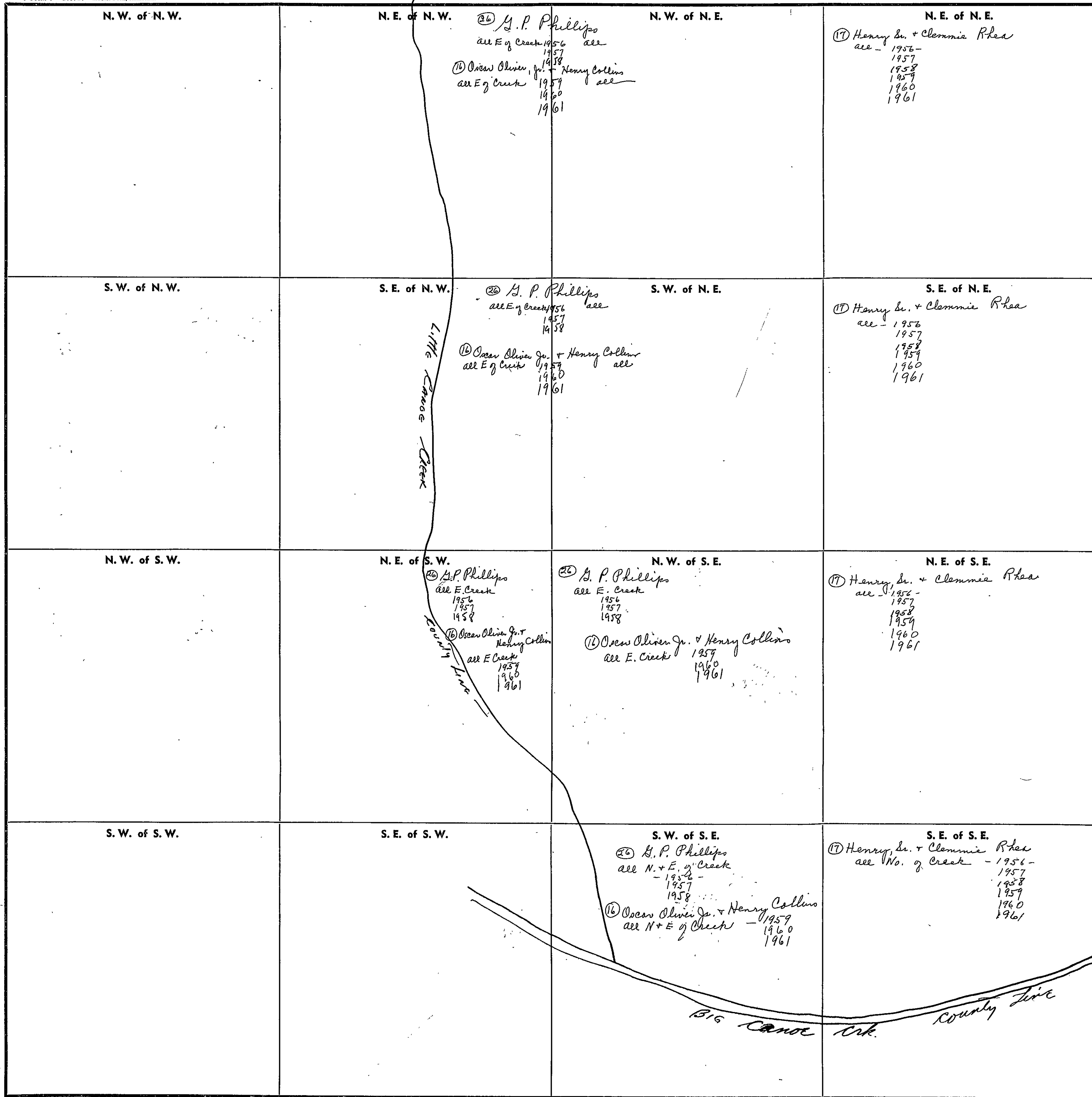
TOWNSHIP

13

RANGE

5

FORM 1—S.T.C.—ROBERTS & SON, BIRMINGHAM



Scale—1 inch=300 Ft.

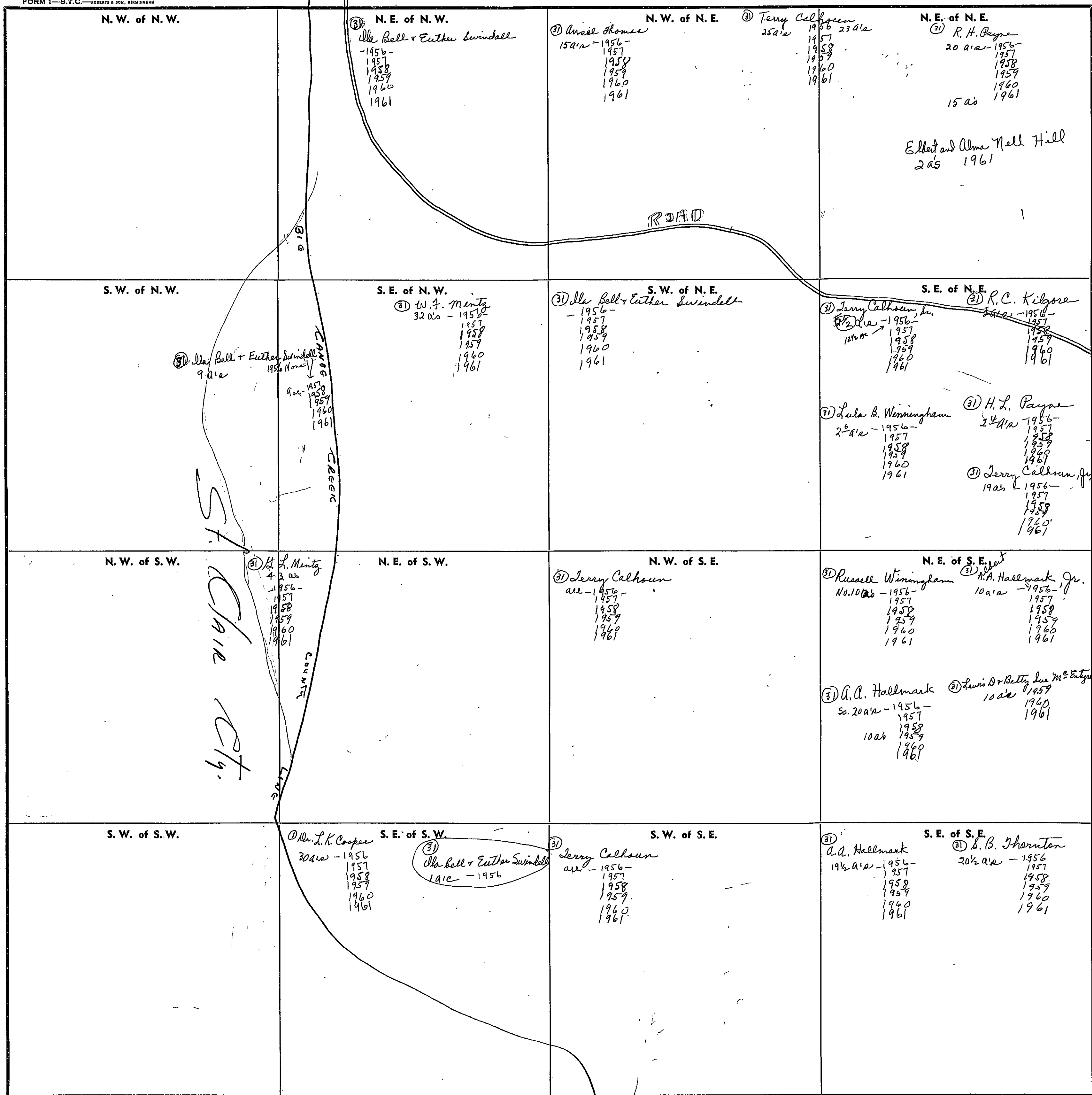
COUNTY

SECTION 22

TOWNSHIP 13

RANGE 5

FORM 1—S.T.C.—ROBERTS & SON, BIRMINGHAM



Scale—1 inch=300 Ft.

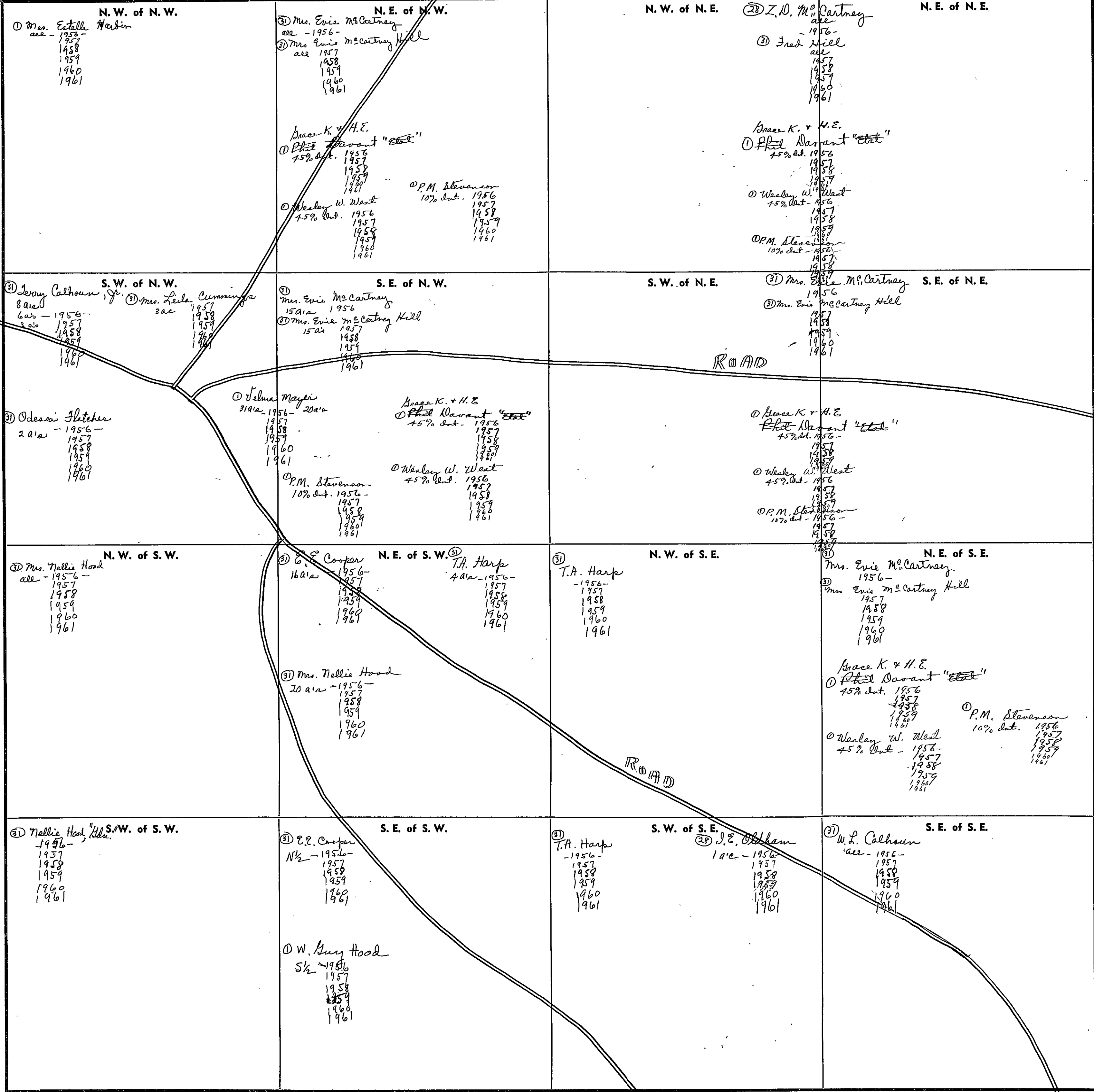
COUNTY _____

SECTION 23

TOWNSHIP 13

RANGE 5

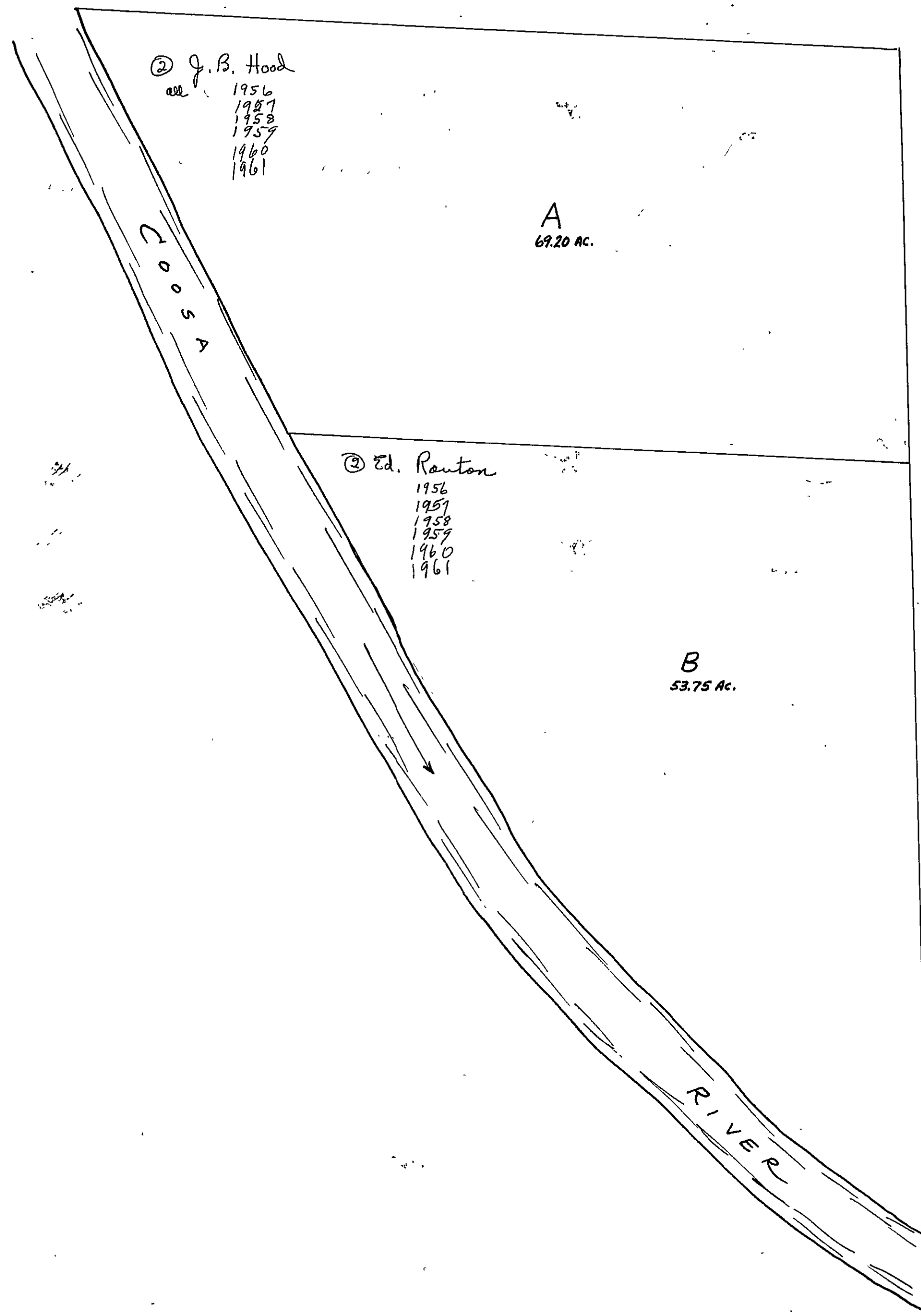
FORM 1—S.T.C.—ROBERTS & SON, BIRMINGHAM



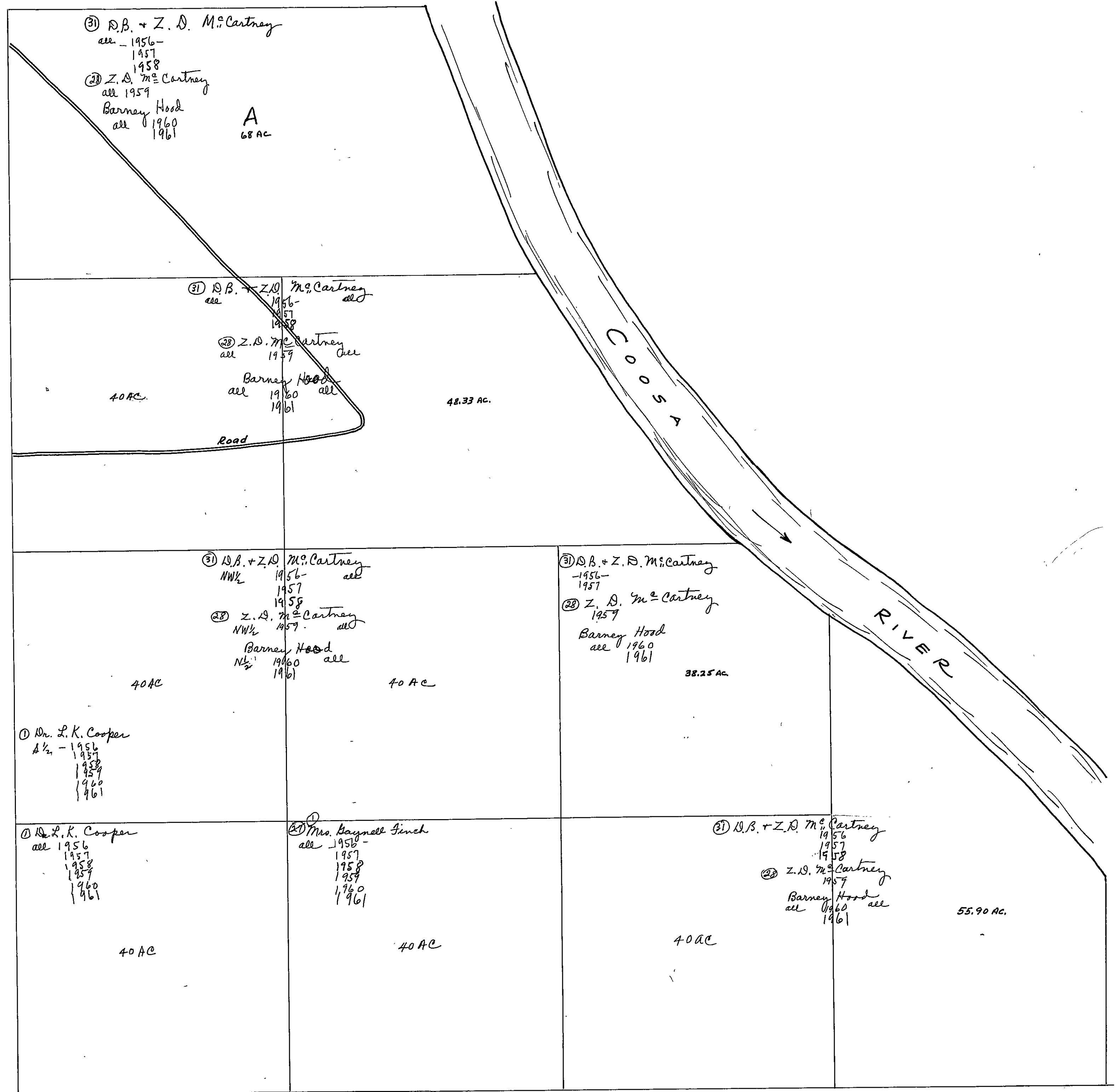
Scale—1 inch=300 Ft.

COUNTY _____

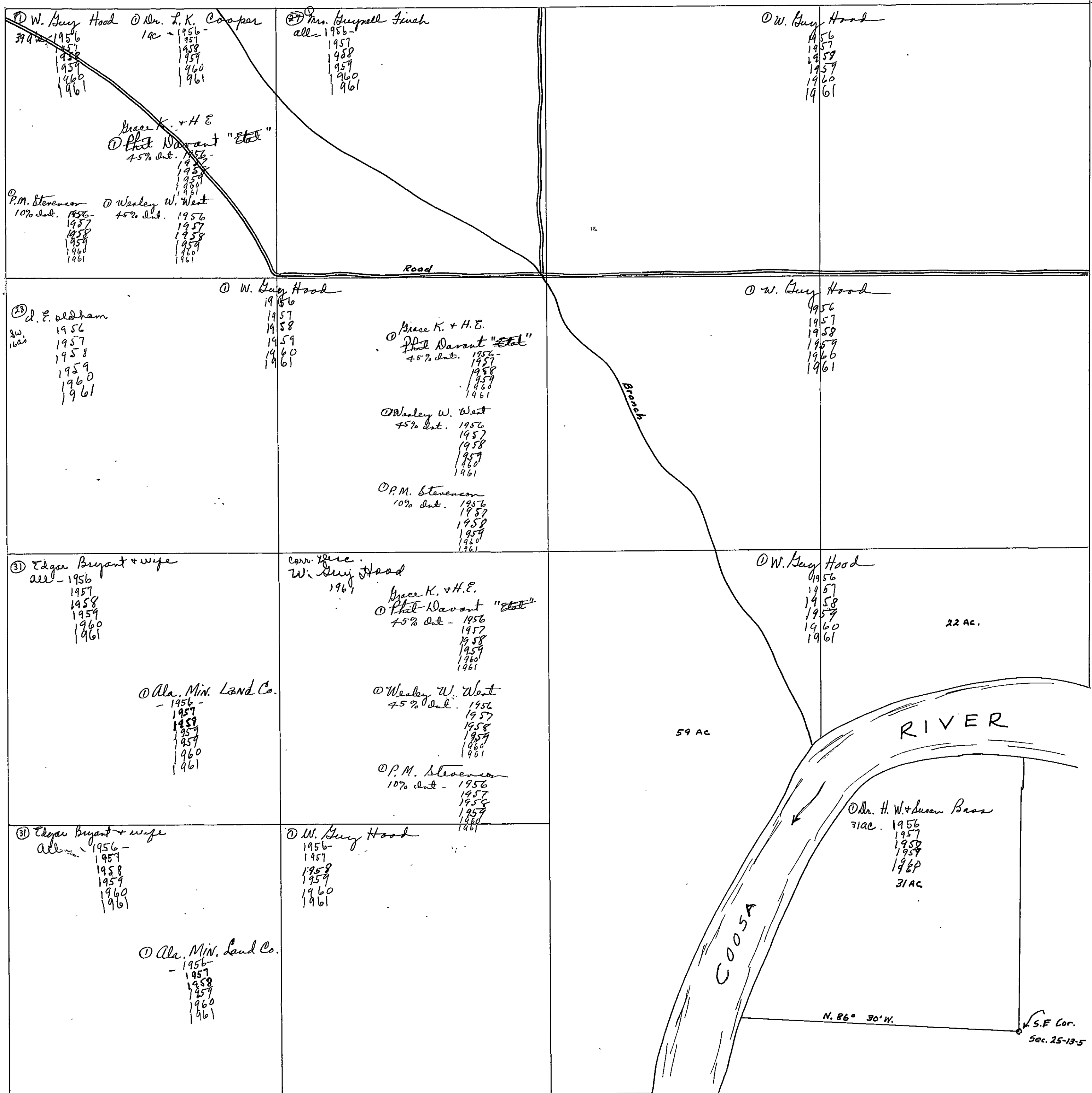
SEC. 24. TP 13S, R. 5E.



SEC. 24, TP. 13S, R. 5E.



SEC. 25, TP 13, R.5E.



SECTION 26

TOWNSHIP 13

RANGE 5

FORM 1—S.T.C.—ROBERTS & SON, BIRMINGHAM

<p>N. W. of N. W.</p> <p>③ Nellie Hood "Edm." -1956- 1957 1958 1959 1960 1961</p>	<p>N. E. of N. W.</p> <p>① W. Guy Hood 1956 1957 1958 1959 1960 1961</p>	<p>N. W. of N. E.</p> <p>② J. E. Oldham all -1956- 4a's 1957 1958 1959 1960 1961</p> <p>ROAD</p>	<p>N. E. of N. E.</p> <p>① W. Guy Hood 36a's 1956 1957 1958 1959 1960 1961</p>
<p>S. W. of N. W.</p> <p>③ Nellie Hood, Edm. ② J. E. Oldham 16a's -1956- 1957 1958 1959 1960 1961 turner 1959</p>	<p>S. E. of N. W.</p> <p>① T. J. Carter "Est." -1956- 1957 1958 1959 1960 1961</p> <p>Fred W + Anne Carter 1960 1961</p>	<p>S. W. of N. E.</p> <p>① W. Guy Hood 20a's 1956 1957 1958 1959 1960 1961</p> <p>② J. E. Oldham 5/2 - 1956 - all 1957 1958 1959 1960 1961</p>	<p>S. E. of N. E.</p>
<p>N. W. of S. W.</p> <p>③ Nellie Hood, Edm. -1956- 1957 1958 1959 1960 1961</p>	<p>N. E. of S. W.</p> <p>① T. J. Carter "Est." -1956- 1957 1958 1959 1960 1961</p> <p>Fred W. + Anne Carter pt of 20a's - 1960 1961</p>	<p>N. W. of S. E.</p> <p>③ Arthur K. Mingsard 18a's</p> <p>② Jack M^c Daniel + Wf 2ac - 1957 1958 1959 1960 1961</p> <p>③ Louise + Oliver Peterson W 10a's - 1956 - 1957 1958 1959 1960 1961</p> <p>Hayt Paul + Rachel Mingsard 2ac - 1961</p> <p>Jesse George Mingsard + wife 2ac. 1961</p>	<p>N. E. of S. E.</p> <p>③ Louise + Oliver Peterson 24 1/4 A's - 1956 1957 1958 1959 1960 1961</p> <p>Eddie + Helena Niece pt. 1961</p>
<p>S. W. of S. W.</p> <p>③ Nellie Hood, Edm. -1956- 1957 1958 1959 1960 1961</p>	<p>S. E. of S. W.</p> <p>① T. J. Carter "Est." 1956 - 1957 1958 1959 1960 1961</p>	<p>S. W. of S. E.</p> <p>③ Mrs. J. T. Merchant all 5 1/2 15a's</p> <p>③ Arthur K. Mingsard + Wf. 21 1/2 a's - 1956 - 1957 1958 1959 1960 1961</p> <p>③ Louise + Oliver Peterson 15.52 A's - 1956 - 1957 1958 1959 1960 1961</p>	<p>S. E. of S. E.</p> <p>① Thomas Peterson 5a's 1956 - 1957 1958 1959 1960 1961</p> <p>③ Louise + Oliver Peterson 15.52 A's - 1956 - 1957 1958 1959 1960 1961</p> <p>① Mrs. Ada Lee Hood 5 1/2 - 1956 1957 1958 1959 1960 1961</p> <p>10.52 a's Eddie + Helena Niece pt. 1960 1961</p>

Scale—1 inch—300 Ft.

COUNTY _____

SECTION

27

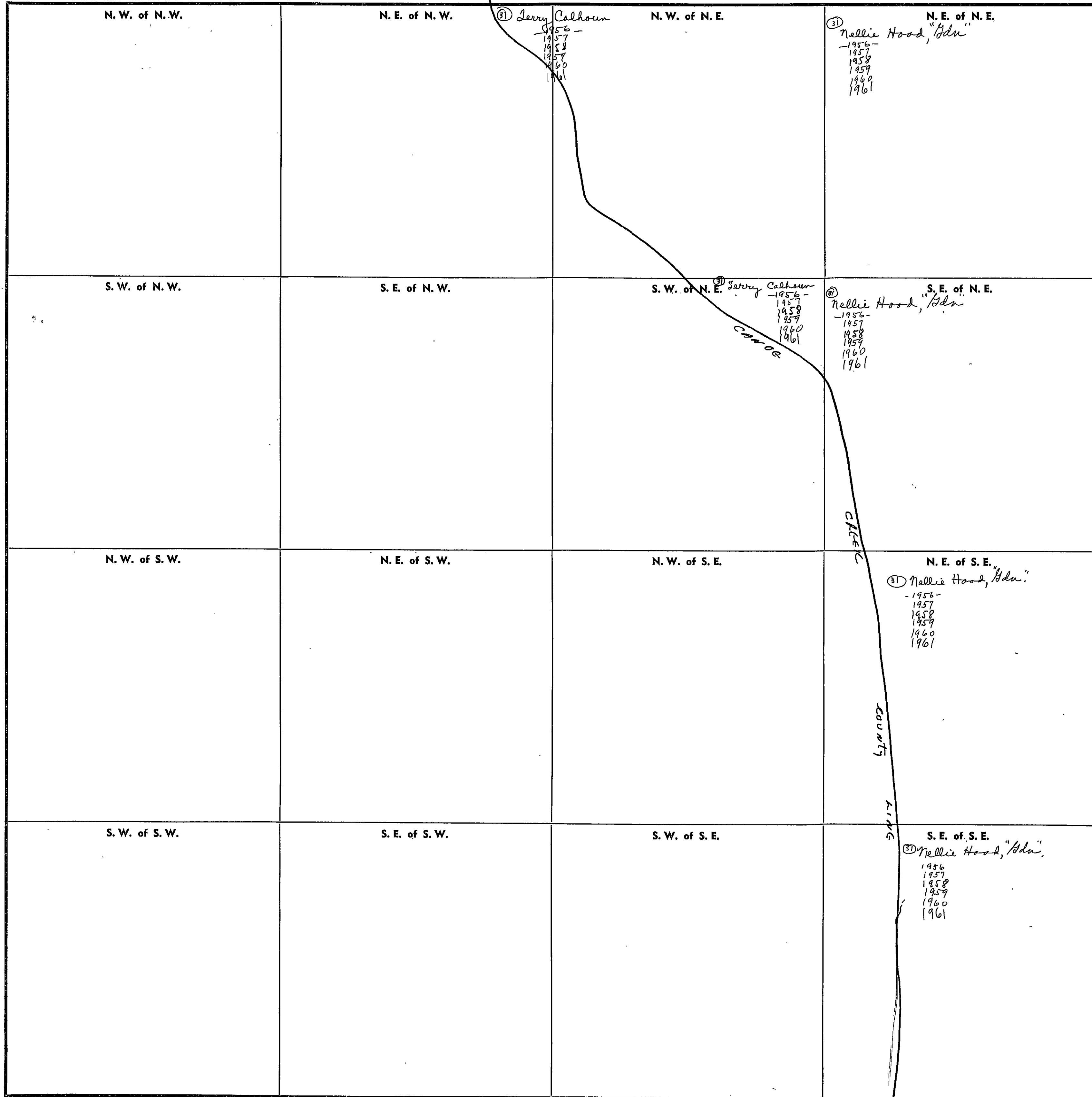
TOWNSHIP

13

RANGE

5

FORM 1—S.T.C.—ROBERTS & SON, BIRMINGHAM



Scale—1 inch=300 Ft.

COUNTY _____

SECTION 34

TOWNSHIP 13

RANGE 5

FORM 1—S.T.C.—ROBERTS & SON, KANSAS

N. W. of N. W.	N. E. of N. W.	N. W. of N. E.	N. E. of N. E. Dr. D. L. Cooper Pat 21 as - 1956 - 1957 1958 1959 1960 1961 BIG CANOE ZEPHUR
S. W. of N. W.	S. E. of N. W.	S. W. of N. E.	S. E. of N. E. Dr. D. L. Cooper Pat 21 as - 1956 - 1957 1958 1959 1960 1961 COUNTY LINE
N. W. of S. W.	N. E. of S. W.	N. W. of S. E.	N. E. of S. E.
S. W. of S. W.	S. E. of S. W.	S. W. of S. E.	S. E. of S. E.

Scale—1 inch—300 Ft.

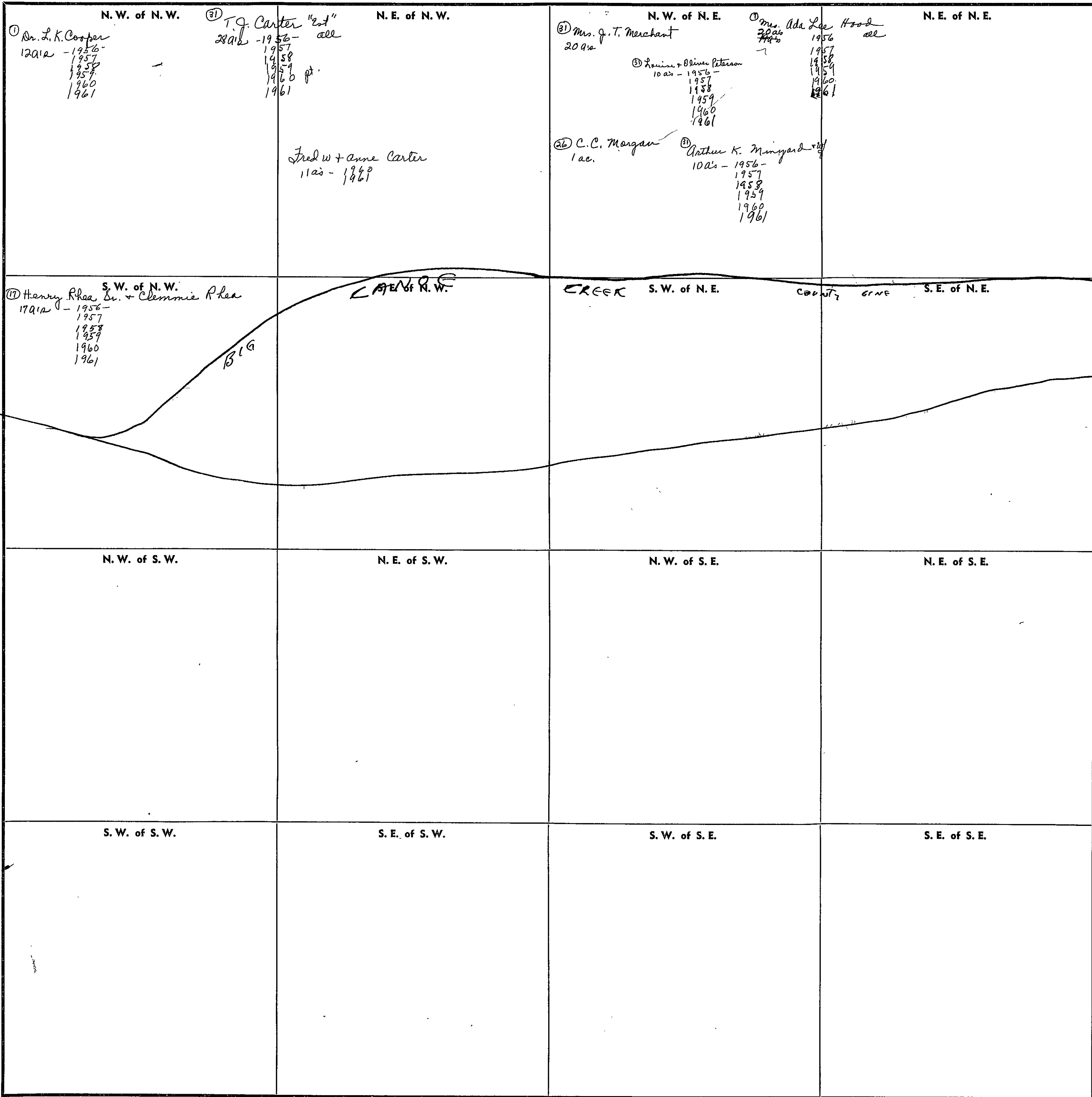
COUNTY _____

SECTION 35

TOWNSHIP 13

RANGE 5

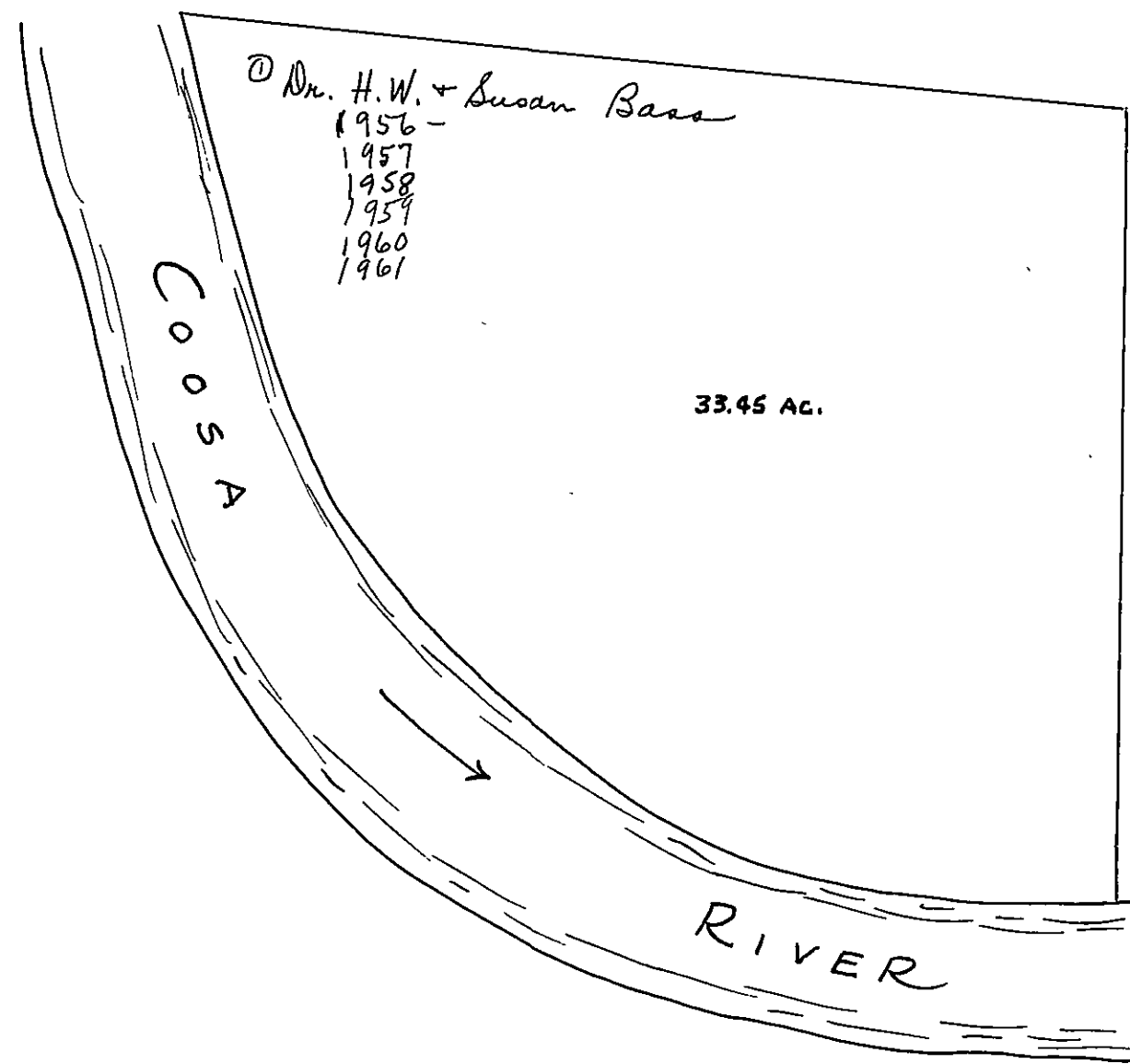
FORM 1—S.T.C.—ROBERTS & SON, BIRMINGHAM



Scale—1 inch—300 Ft.

COUNTY _____

SEC. 36, TP. 13, R. 5E.

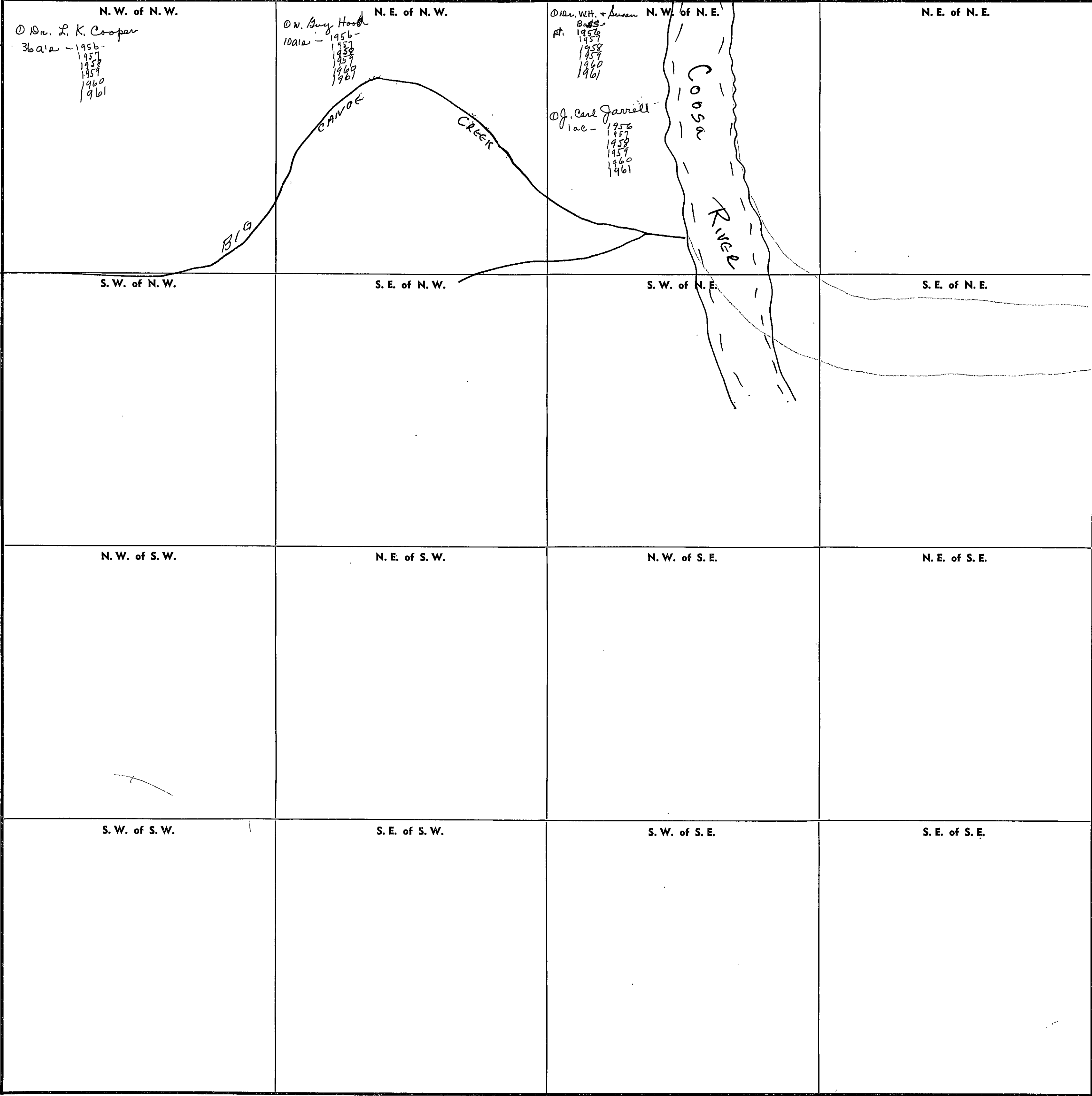


SECTION 36

TOWNSHIP 13

RANGE 5

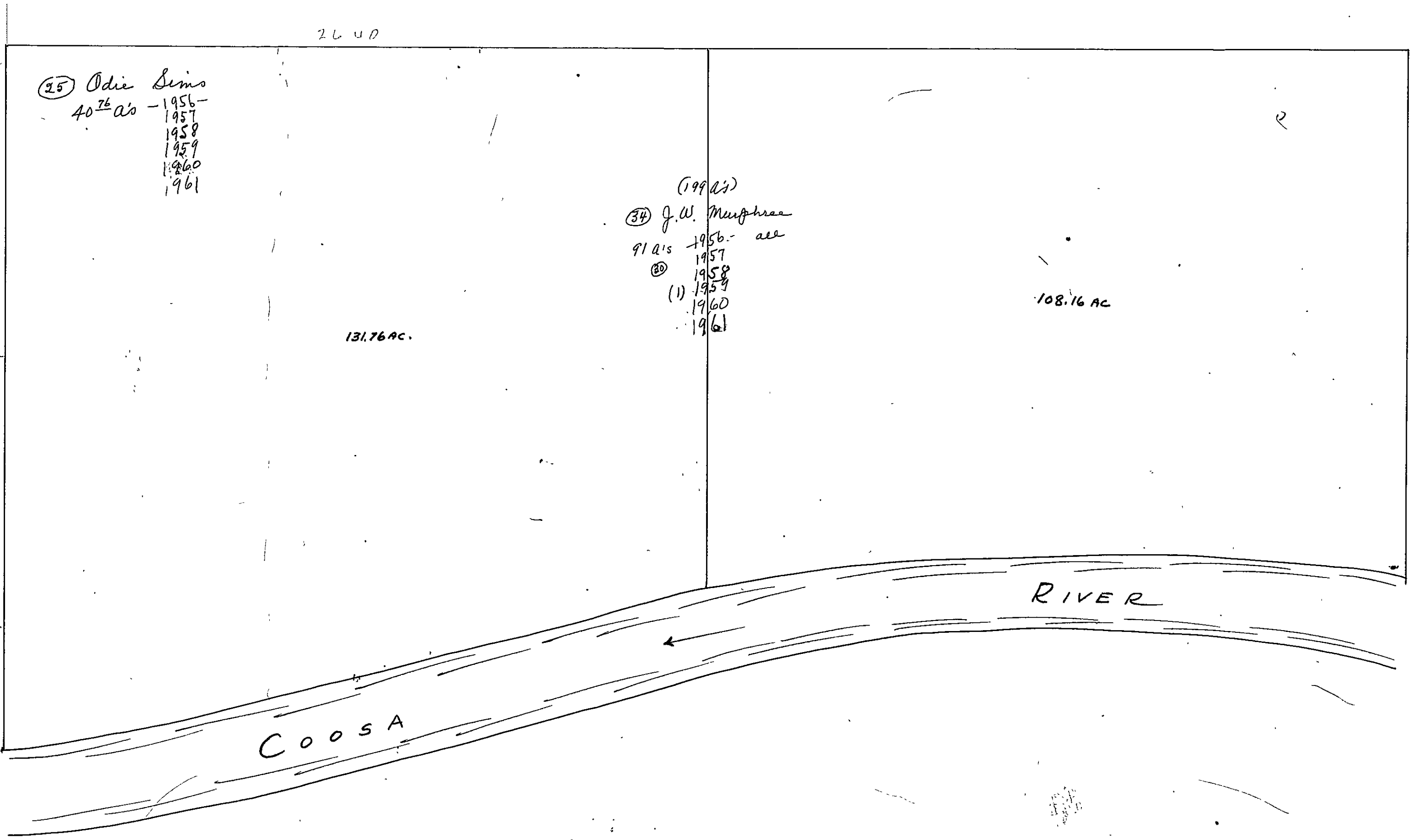
FORM 1—S.T.C.—ROBERTS & SON, BIRMINGHAM



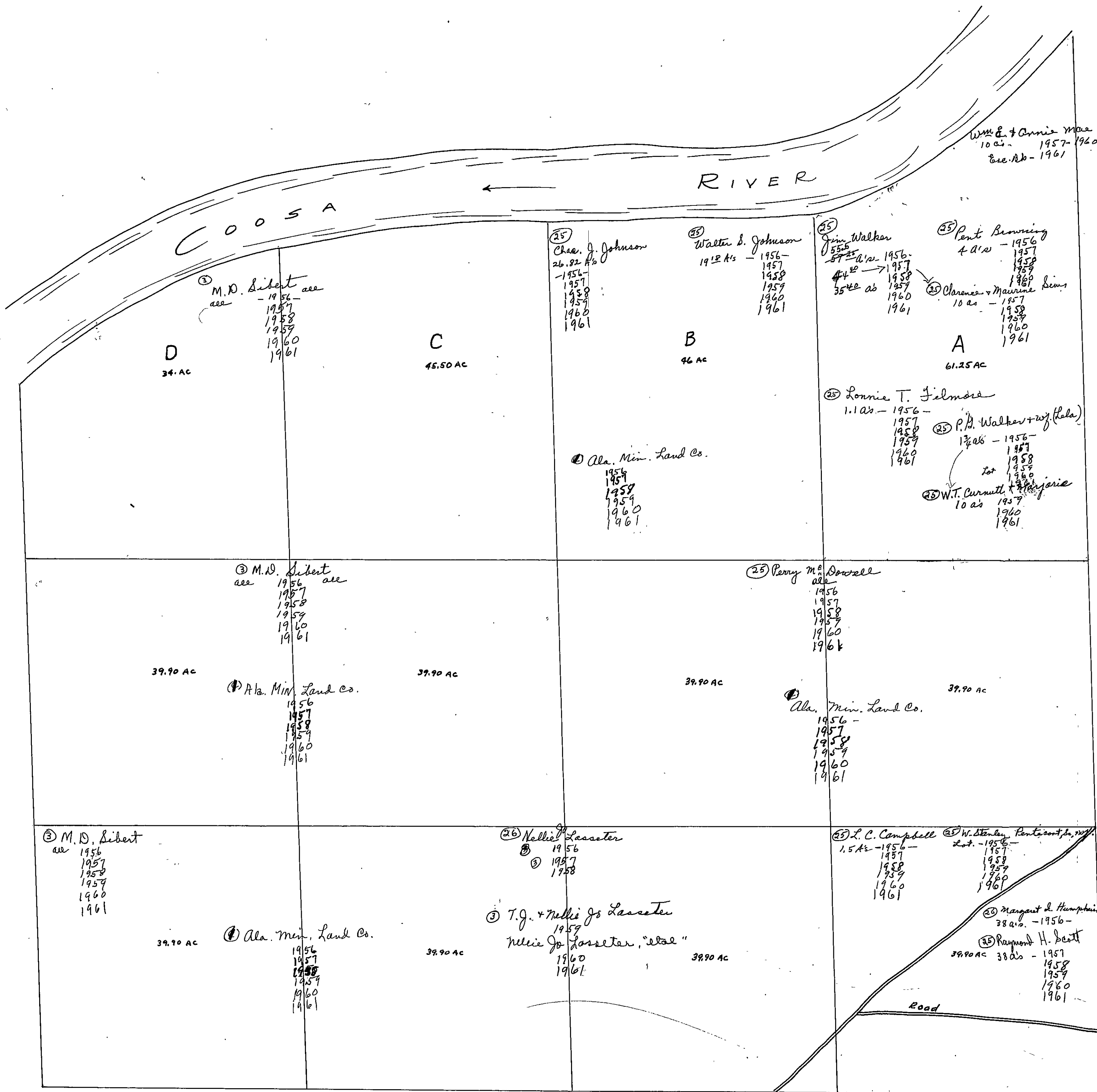
COUNTY _____

SEC. 1, TP. 13S, R. 6E.

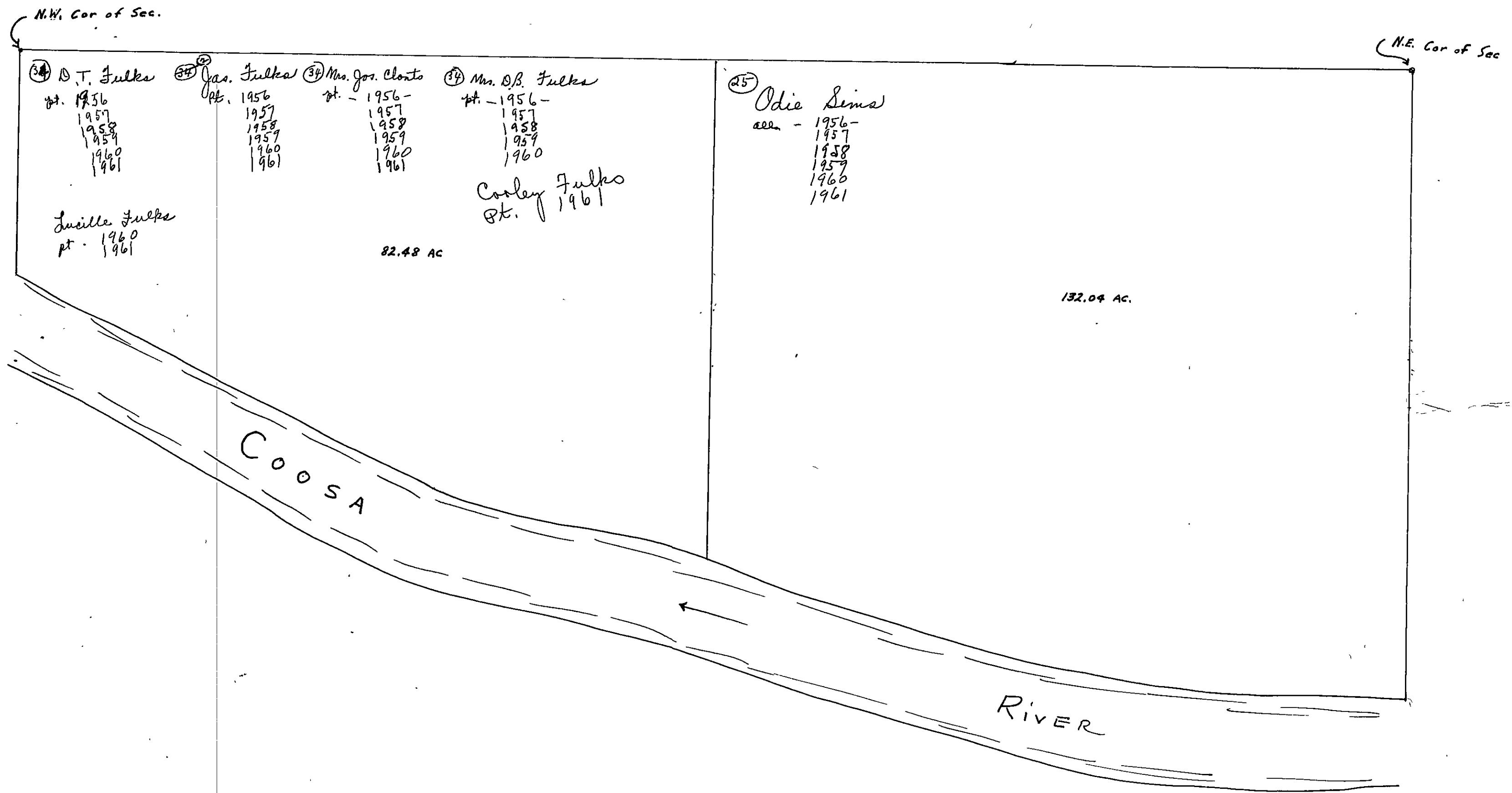
1.3
90 1870
- 96
360
219



SEC. 1, TP. 13S, R. 6E.

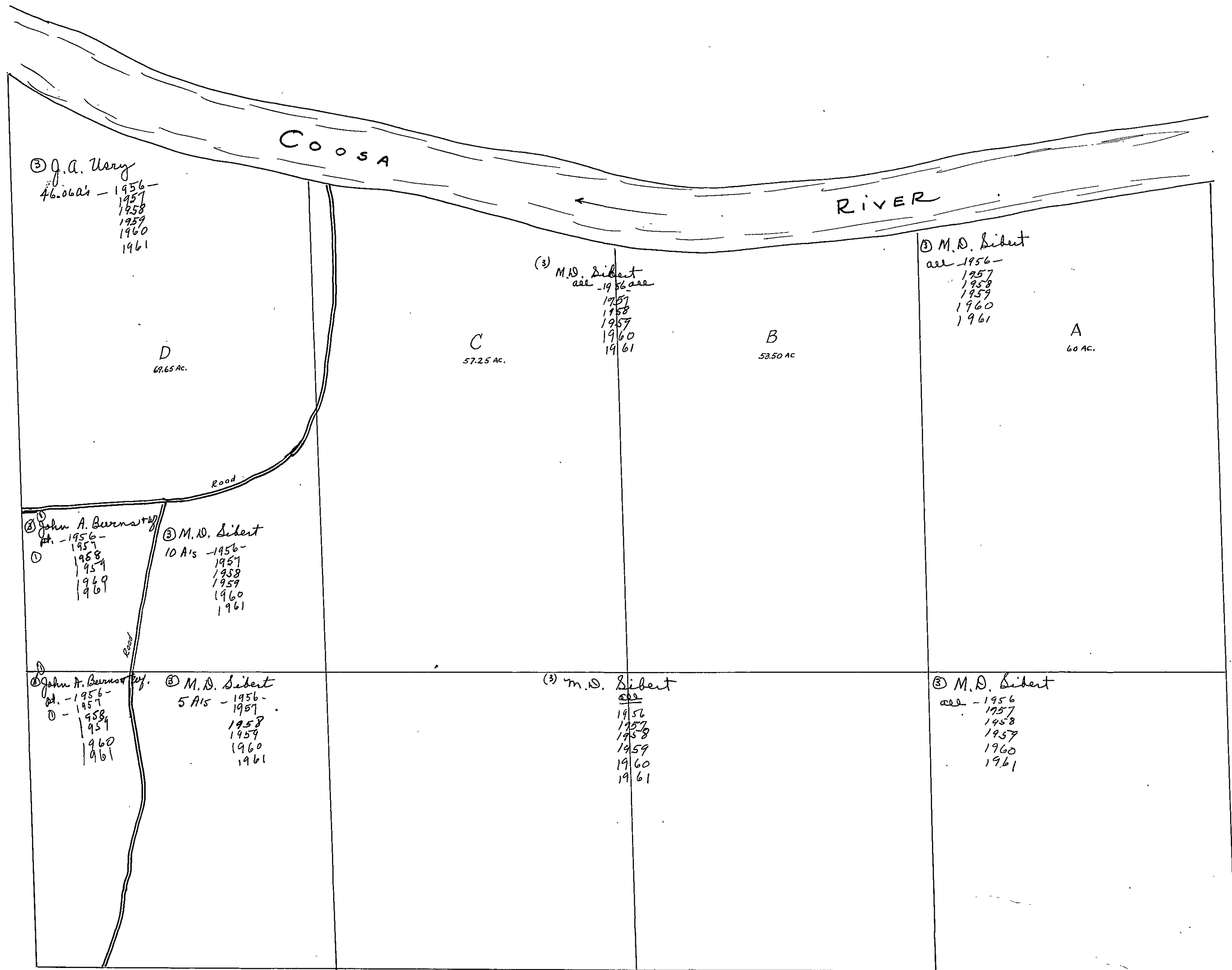


SEC. 2, TP. 13S, R. 6E.

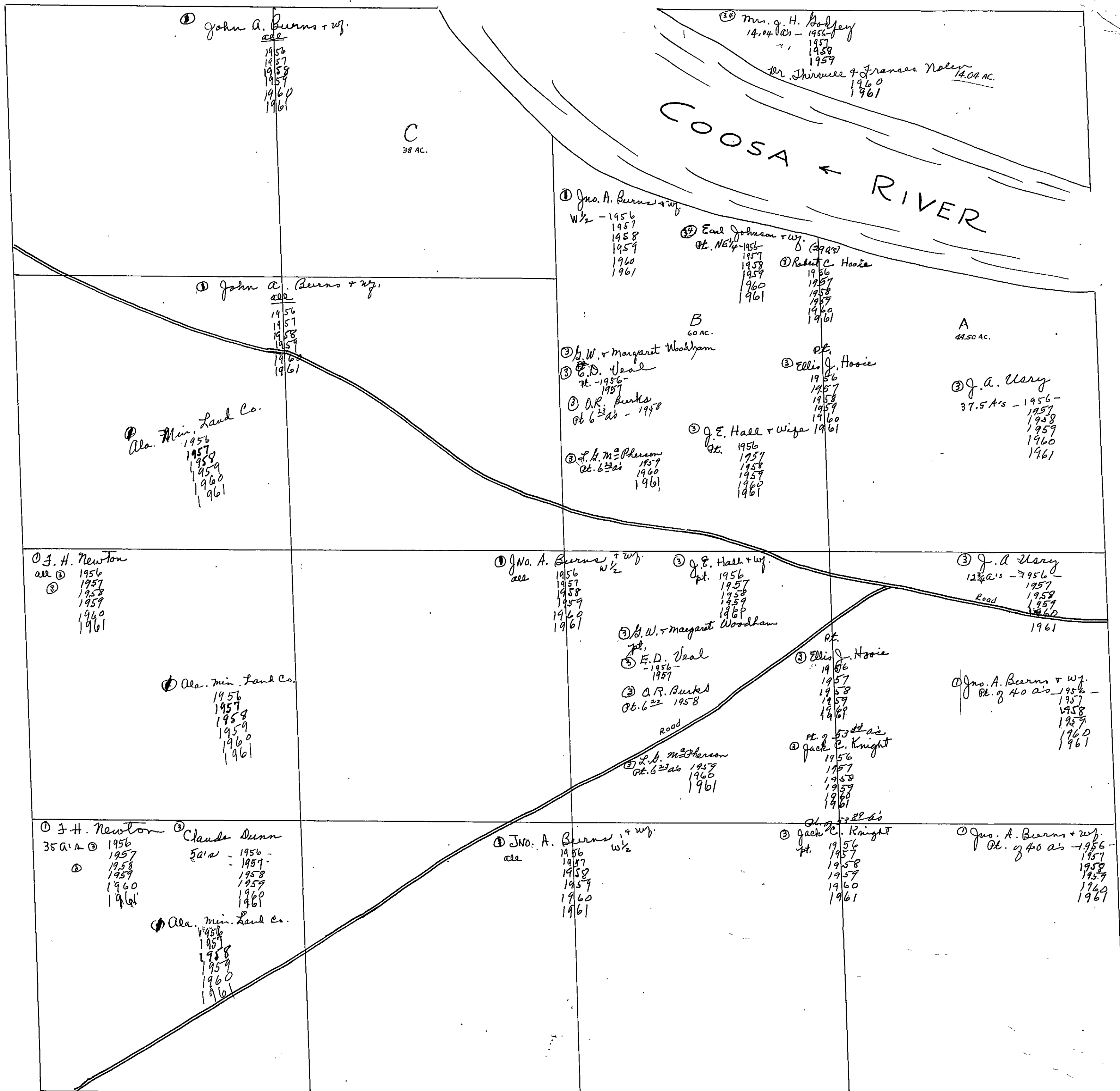


53
2.88
15.75
4
17
16
-15

SEC. 2. TP. 13s R.6E.



SEC. 3, TP. 13s. R. ^b E.



SECTION

4

TOWNSHIP

13

RANGE

6

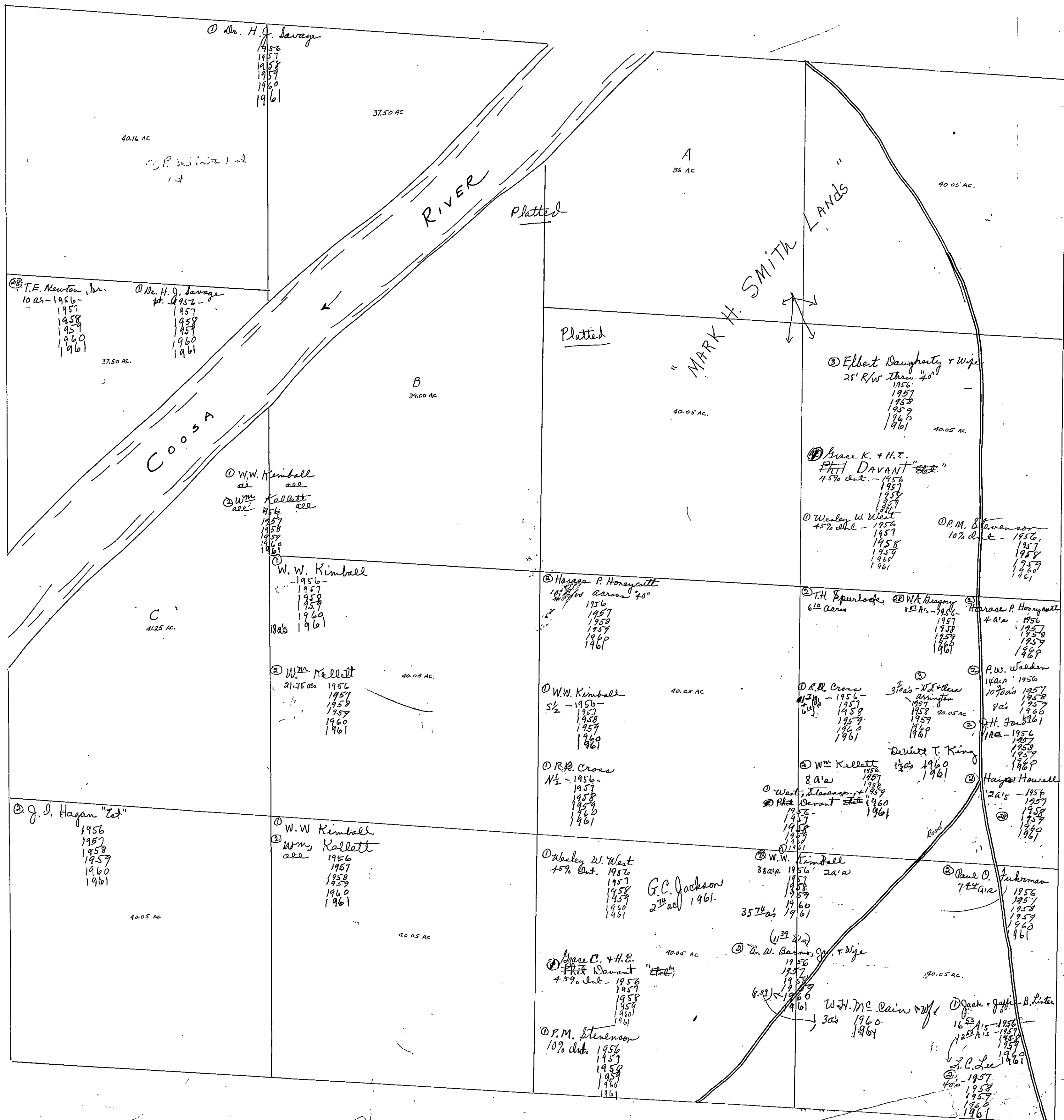
FORM 1—S.T.C.—ROBERTS & SON, BIRMINGHAM

N. W. of N. W.	N. E. of N. W.	N. W. of N. E.	N. E. of N. E.
<p>"Mankie H. Smith Lands" 12" 321</p>	<p>ROAD</p> <p>② J.B. + Elizabeth Lassiter all 1956 1957 1958 1959 1960 1961</p>	<p>① C.B. Farman all 1956- 1957 1958 1959 1960 1961</p> <p>② T.J. Lassiter + wife all 1956 1957 1958 1959</p> <p>③ B.I. Lassiter all 1956 1957 1958 1959 1960 1961</p> <p>Nellie Jo Lassiter, et al all 1960 1961</p>	<p>③ Mrs. J.Z. Smith, Admstr. all 1956 1957 1958 1959 1960 1961</p>
<p>③ Elbert Daugherty + wife 25' R/W thru "40" all 1956 1957 1958 1959 1960 1961</p>	<p>③ S.J. Stephens, Mrs. S.E. of N.W. 10 a.c. - 1956 - all 1957 1958 1959 1960 1961</p> <p>④ Jacob D. Stephens 30 a.c. - 1956 - all 1957 1958 1959 1960 1961</p> <p>④ Robert B. Rayburn 1 ac all 1957 1958 1959 1960 1961</p>	<p>③ W.H. Stephens S.W. of N.E. 38 a.c. - 1956 - 35 a.c. - 1957 - all 1958 1959 1960 1961</p> <p>③ Miss Eliz. C. Stephens 2 a.c. - 1956 - all 1957 1958 1959</p> <p>③ Chas. P. Street + wife all 1957 1958 1959 1960 1961</p> <p>Hodge Patterson 2 ac 1960</p> <p>Mrs. Elizabeth B. Anthony 2 ac 1961</p>	<p>③ Mrs. J.Z. Smith, Admstr. all 1956 1957 1958 1959 1960 1961</p>
<p>"Mankie H. Smith Lands" 12" 321</p>	<p>③ S.J. Stephens, Mrs. N.E. of S.W. 1/2 - 1956 - all 1957 1958 1959 1960 1961</p> <p>④ Jacob D. Stephens 1/2 - 1956 - all 1957 1958 1959 1960 1961</p>	<p>③ T.J. Lassiter + wife all 1956 1957 1958 1959</p> <p>Nellie Jo Lassiter, et al all 1960 1961</p> <p>William Jackson Lassiter 2 ac 1961</p>	<p>③ W.F. Rhodes all 1956 1957 1958 1959 1960 1961</p>
<p>② A.W. Burns Jr. + wife 10 a.c. - 1956 - all 1957 1958 1959 1960 1961</p> <p>② Paul O. Fuhrman 21 1/2 a.c. 1956 1/2 ac 1957 1/2 ac 1958 1/2 ac 1959 1/2 ac 1960 1/2 ac 1961</p> <p>② W.W. Burns 9 a.c. - 1956 - all 1957 1958 1959 1960 1961</p> <p>② J.M. Smith 1/2 ac - 1958 1/2 ac - 1959 1/2 ac - 1960 1/2 ac - 1961</p> <p>② H.P. Clements 6 ac. 1959 1960 1961</p>	<p>② F.B. Rowley + wife 1/2 ac 1956 1/2 ac 1957 1/2 ac 1958 1/2 ac 1959 1/2 ac 1960 1/2 ac 1961</p> <p>② P.W. Walden 1/2 ac 1956 1/2 ac 1957 1/2 ac 1958 1/2 ac 1959 1/2 ac 1960 1/2 ac 1961</p> <p>② Ray + Katharina Jones 2 1/2 acres 1956 1957 1958 1959 1960</p> <p>J.W. Kirkland + wife 2 1/2 acs 1961</p> <p>③ Walter M. Rhodes 7 1/2 acs 1956 1957 1958 1959 1960 1961</p>	<p>③ W.H. Hall 5 1/2 acs 1956 all 1957 1958 1959 1960 1961</p> <p>③ W.F. Rhodes all 1956 1957 1958 1959 1960 1961</p>	<p>③ W.F. Rhodes all 1956 1957 1958 1959 1960 1961</p>

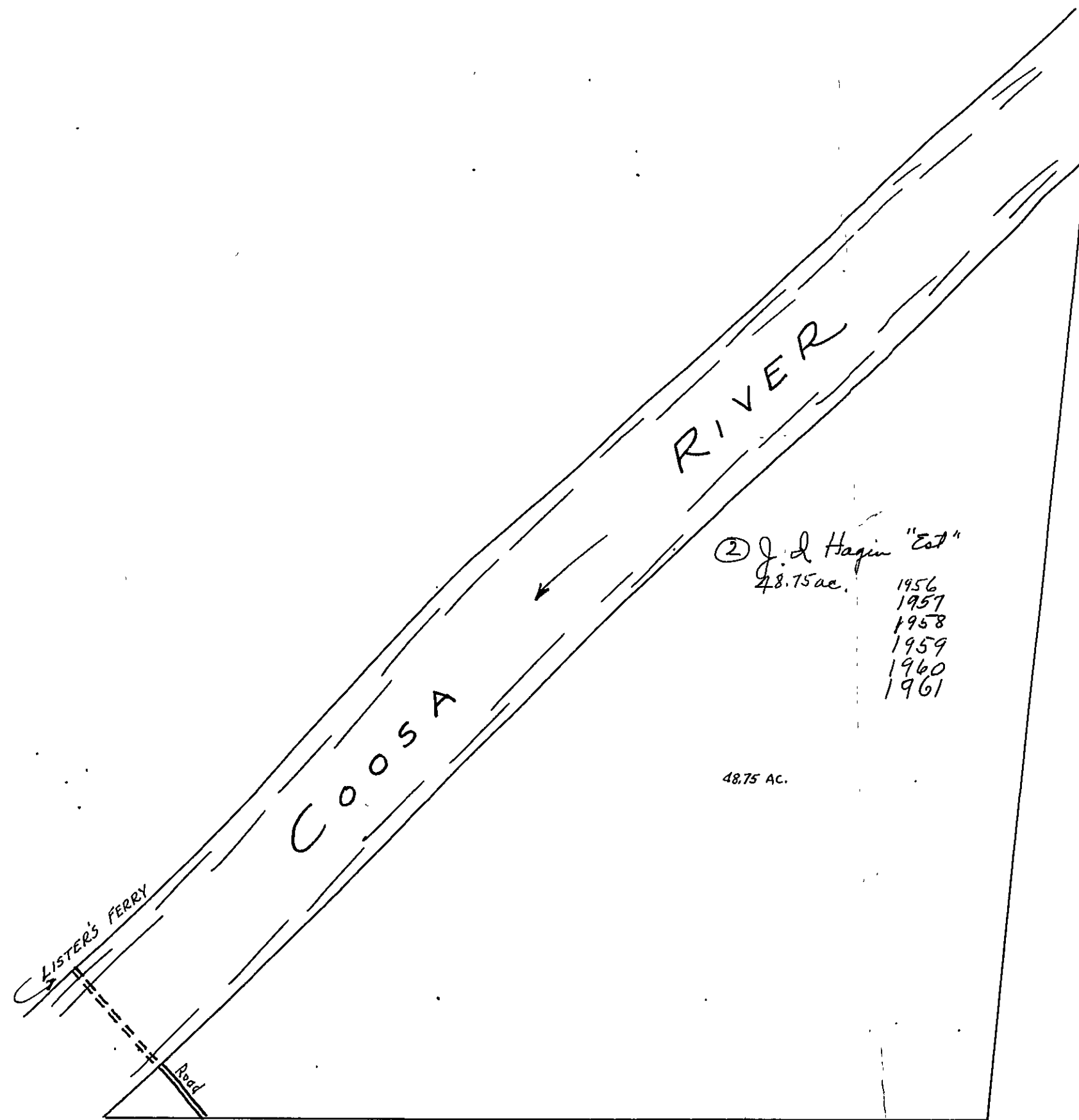
Scale—1 inch—300 Ft.

COUNTY

SEC. 5, TP, 13S, R.6E,



SEC. 6, TP. 13S, R. 6E.



② J. d. Hagin "Est"
48.75 ac.
1956
1957
1958
1959
1960
1961

48.75 AC.

SECTION

8

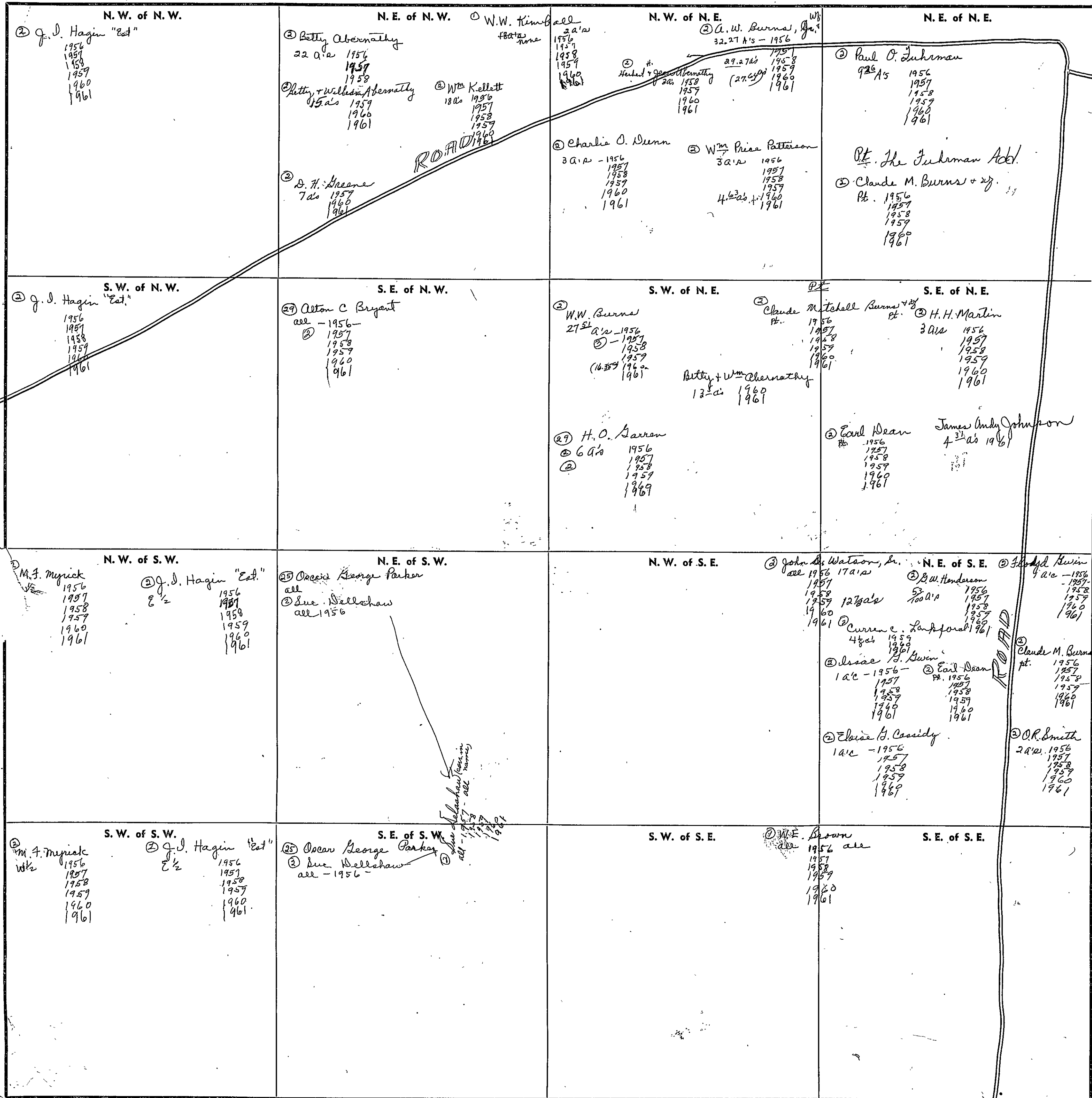
TOWNSHIP

13

RANGE

6

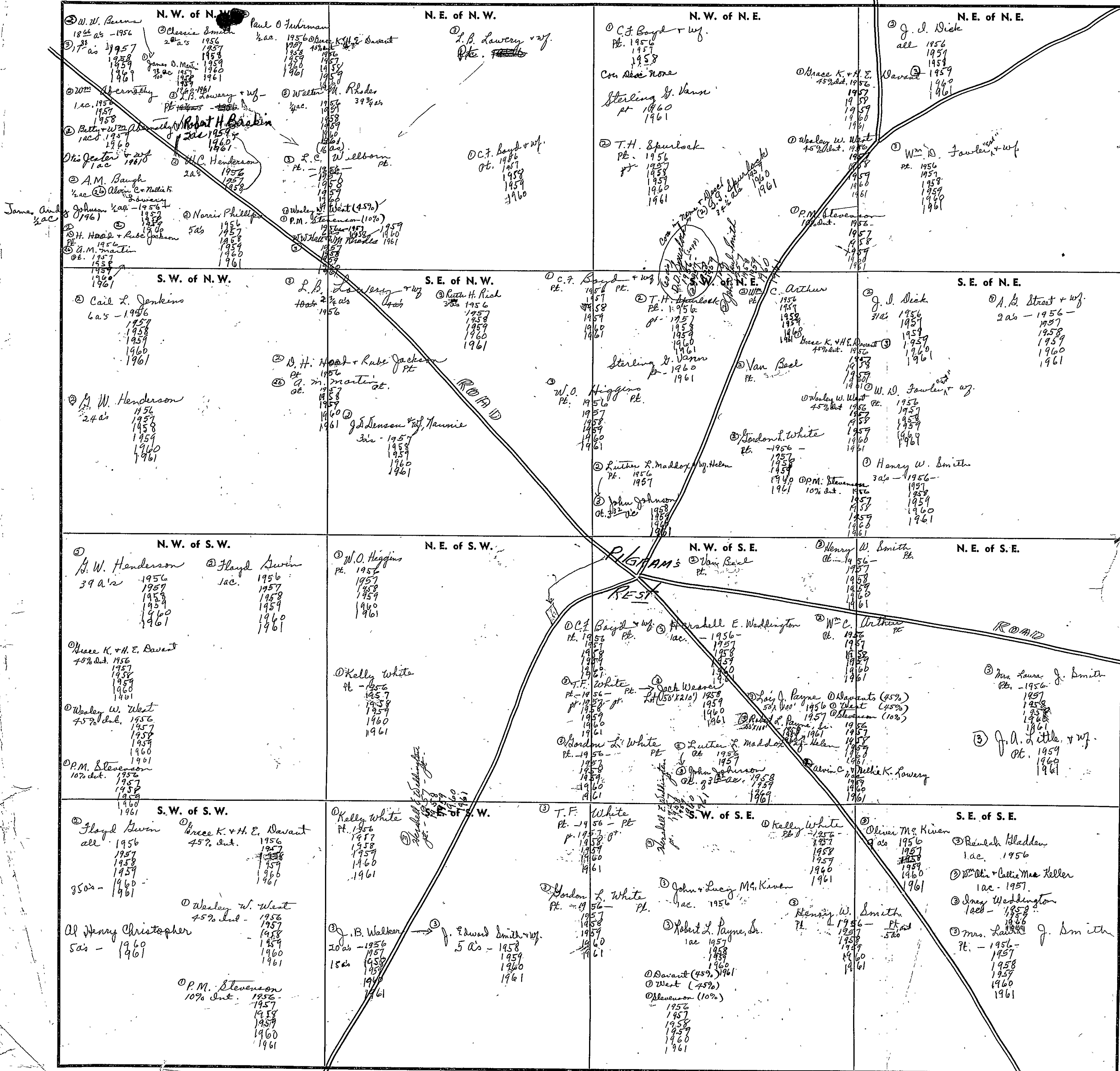
FORM 1—S.T.C.—ROBERTS & SON, BIRMINGHAM



Scale—1 inch—300 ft.

COUNTY

FORM 1—S.T.C.—ROBERTS & SON, BIRMINGHAM



Scale—1 inch=300 Ft.

SECTION

10

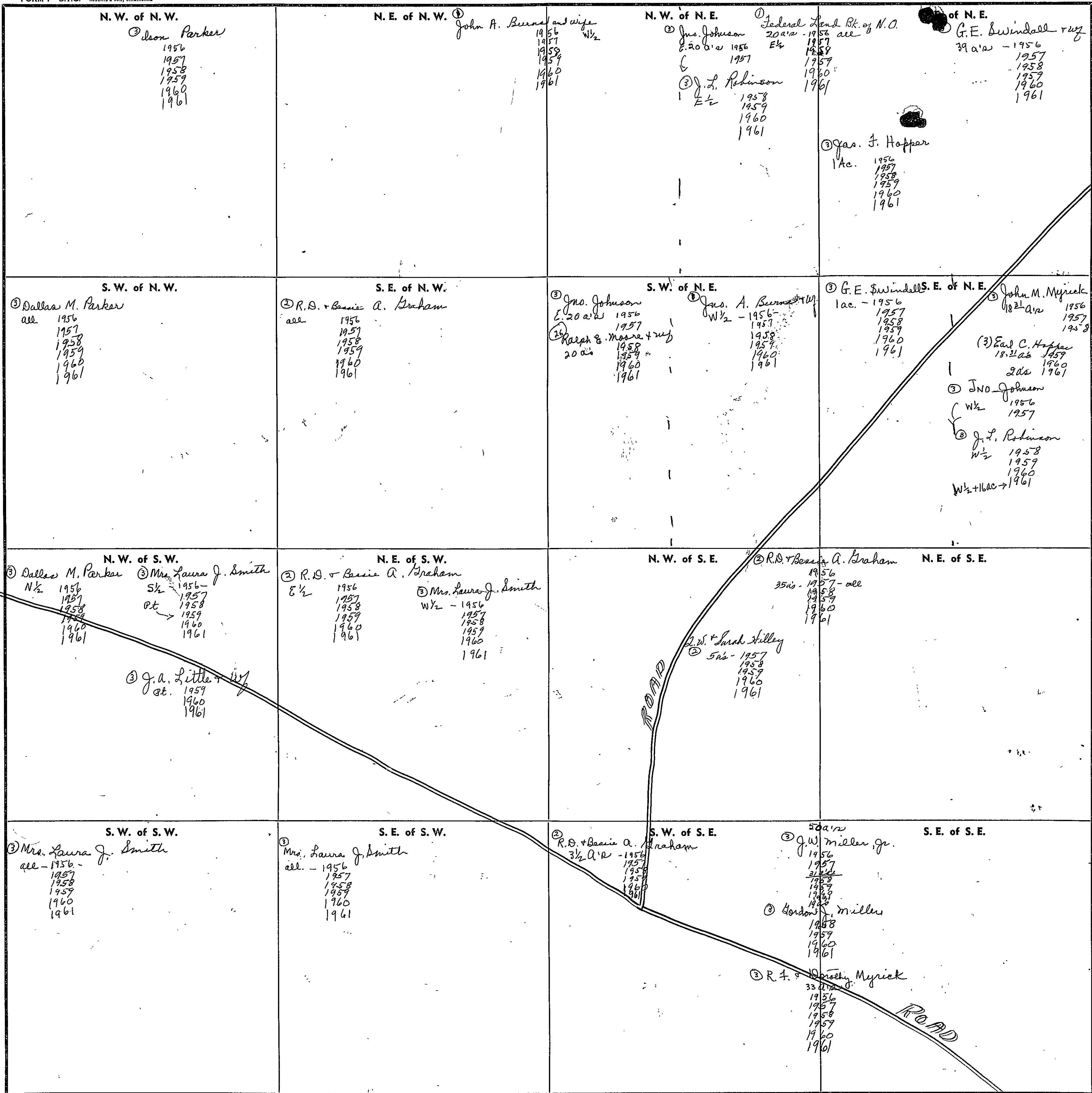
TOWNSHIP

13

RANGE

6

FORM 1—S.T.C.—ROBERTS & SON, BIRMINGHAM



Scale—1 inch—300 Ft.

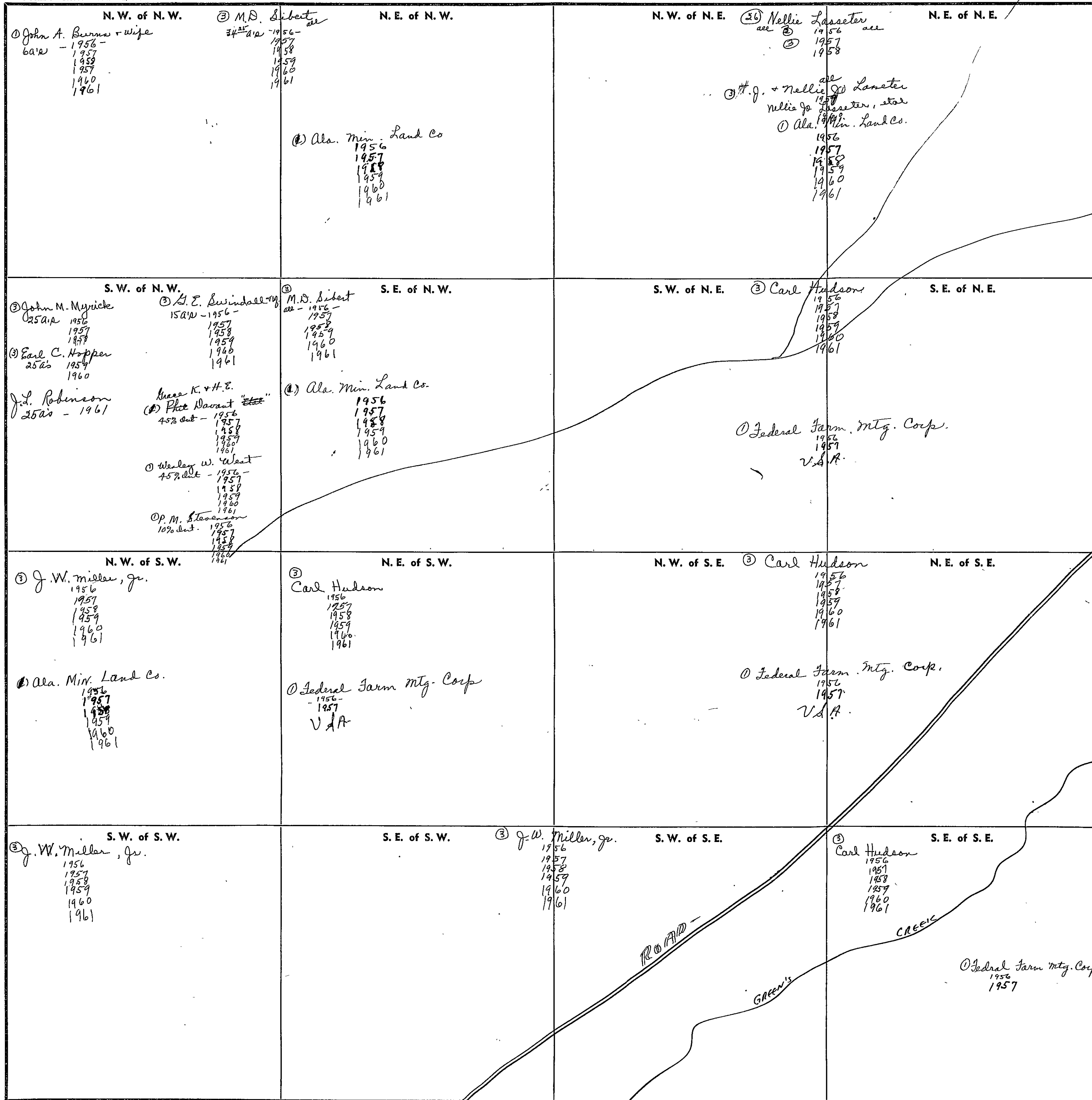
COUNTY

SECTION 11

TOWNSHIP 13

RANGE 6

FORM 1—S.T.C.—ROBERTS & SON, BIRMINGHAM



Scale—1 inch=300 Ft.

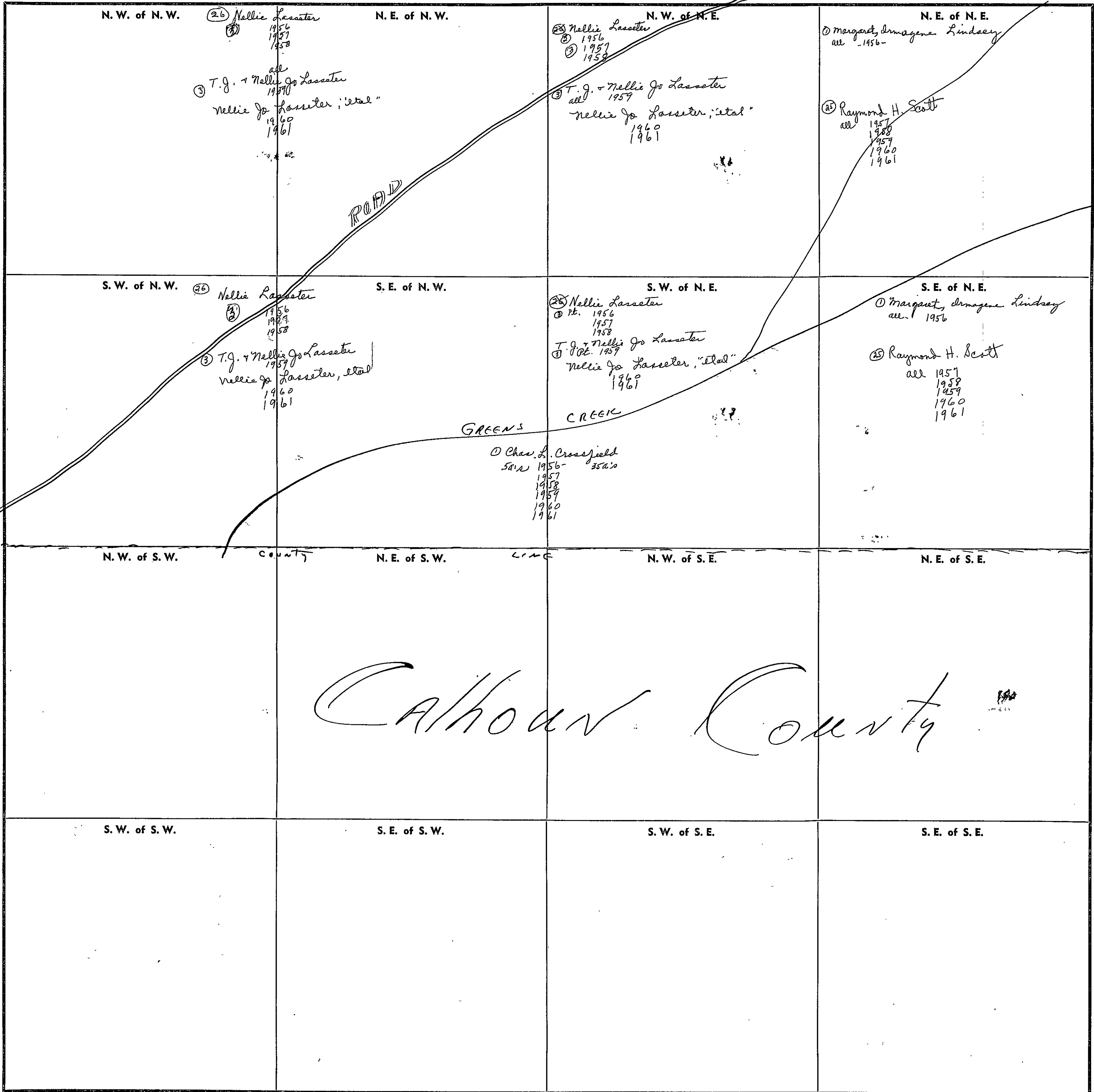
COUNTY _____

SECTION 12

TOWNSHIP 13

RANGE 6

FORM 1—S.T.C.—ROBERTS & SON, BIRMINGHAM



Calhoun County

Scale—1 inch—300 Ft.

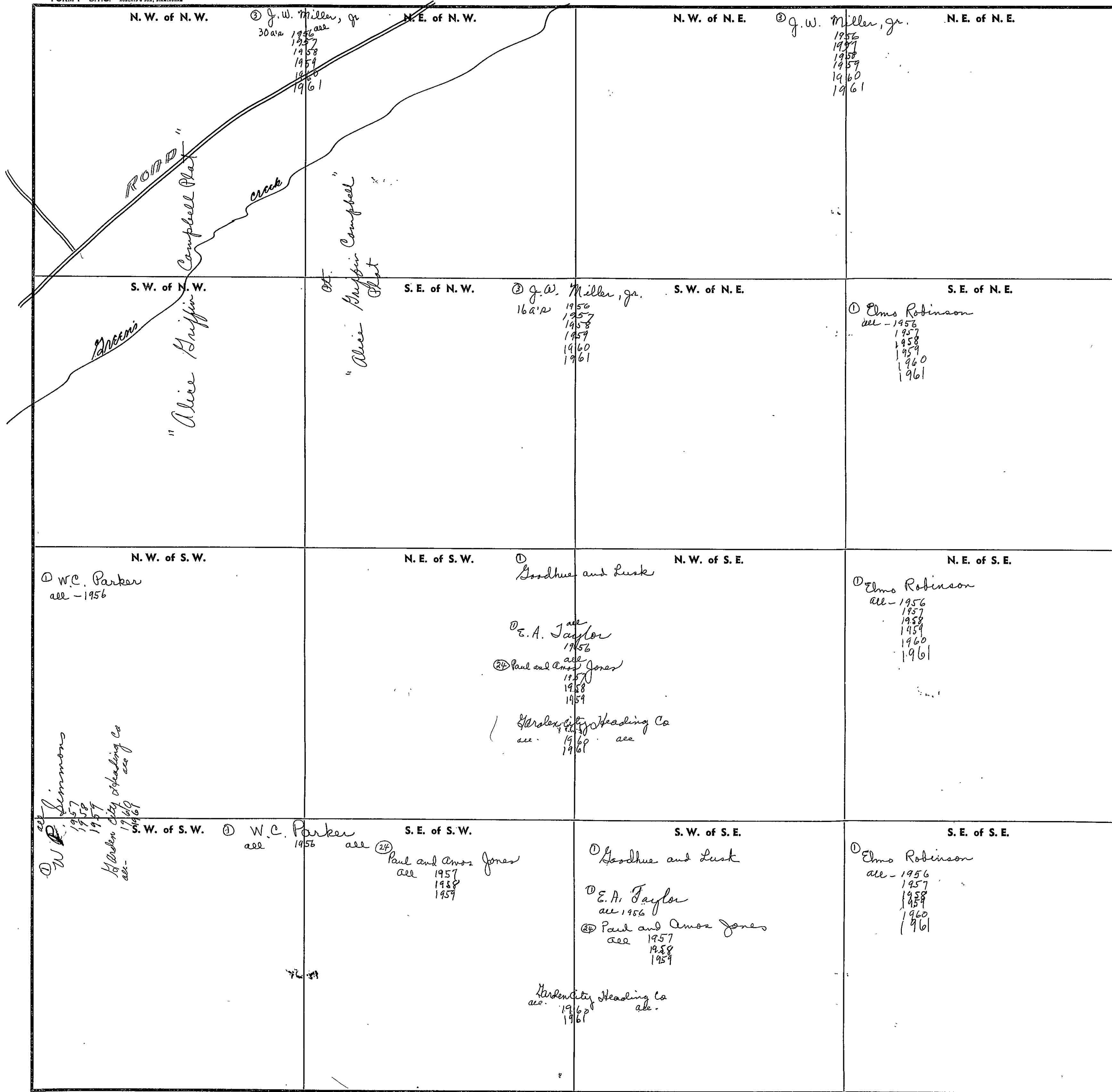
COUNTY _____

SECTION 14

TOWNSHIP 13

RANGE 6

FORM 1—S.T.C.—ROBERTS & SON, BIRMINGHAM



Scale—1 inch=300 Ft.

COUNTY _____

SECTION

15

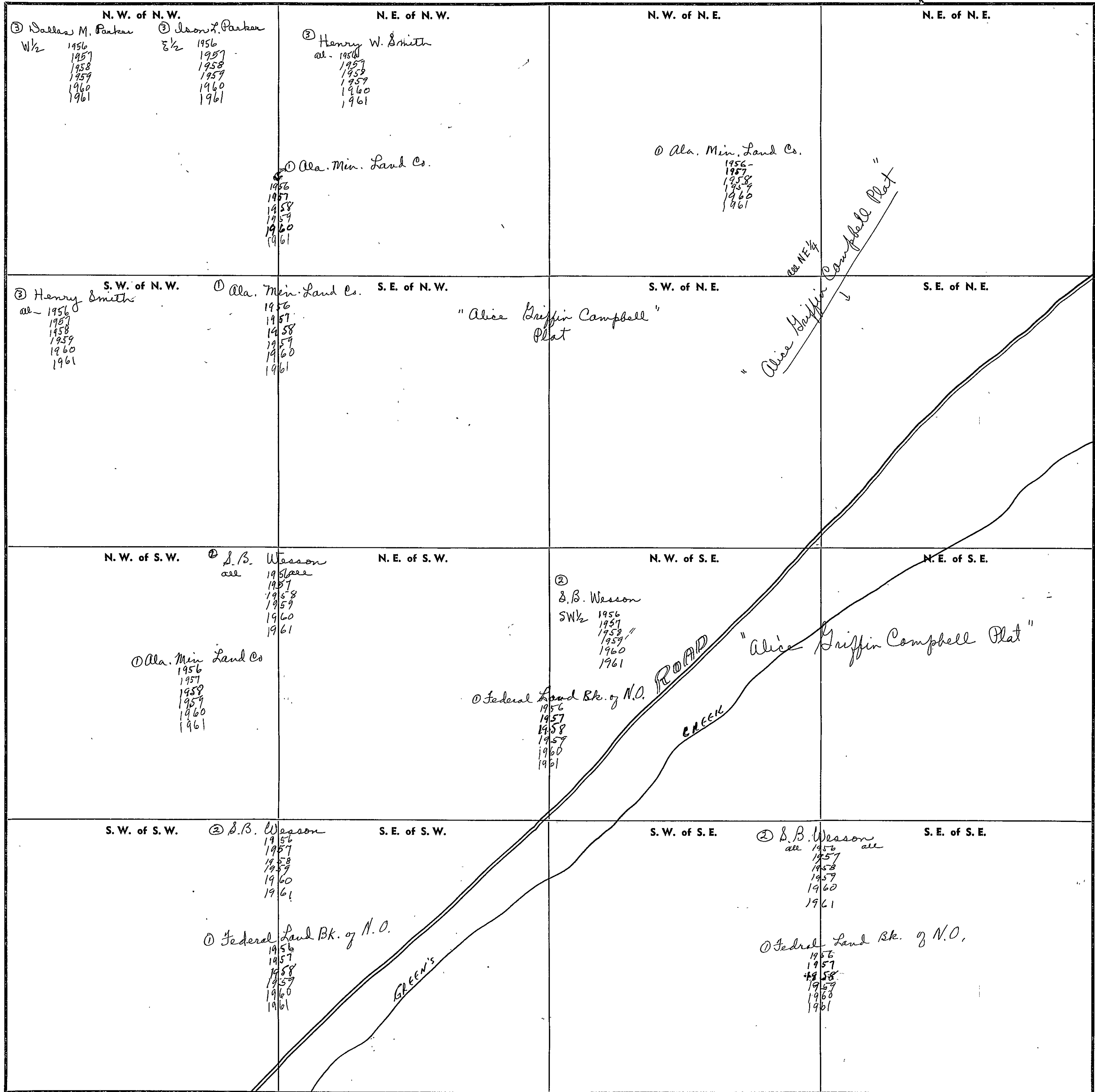
TOWNSHIP

13

RANGE

6

FORM 1—S.T.C.—ROBERTS & SON, BIRMINGHAM



COUNTY

Scale—1 inch=300 Ft.

SECTION

16

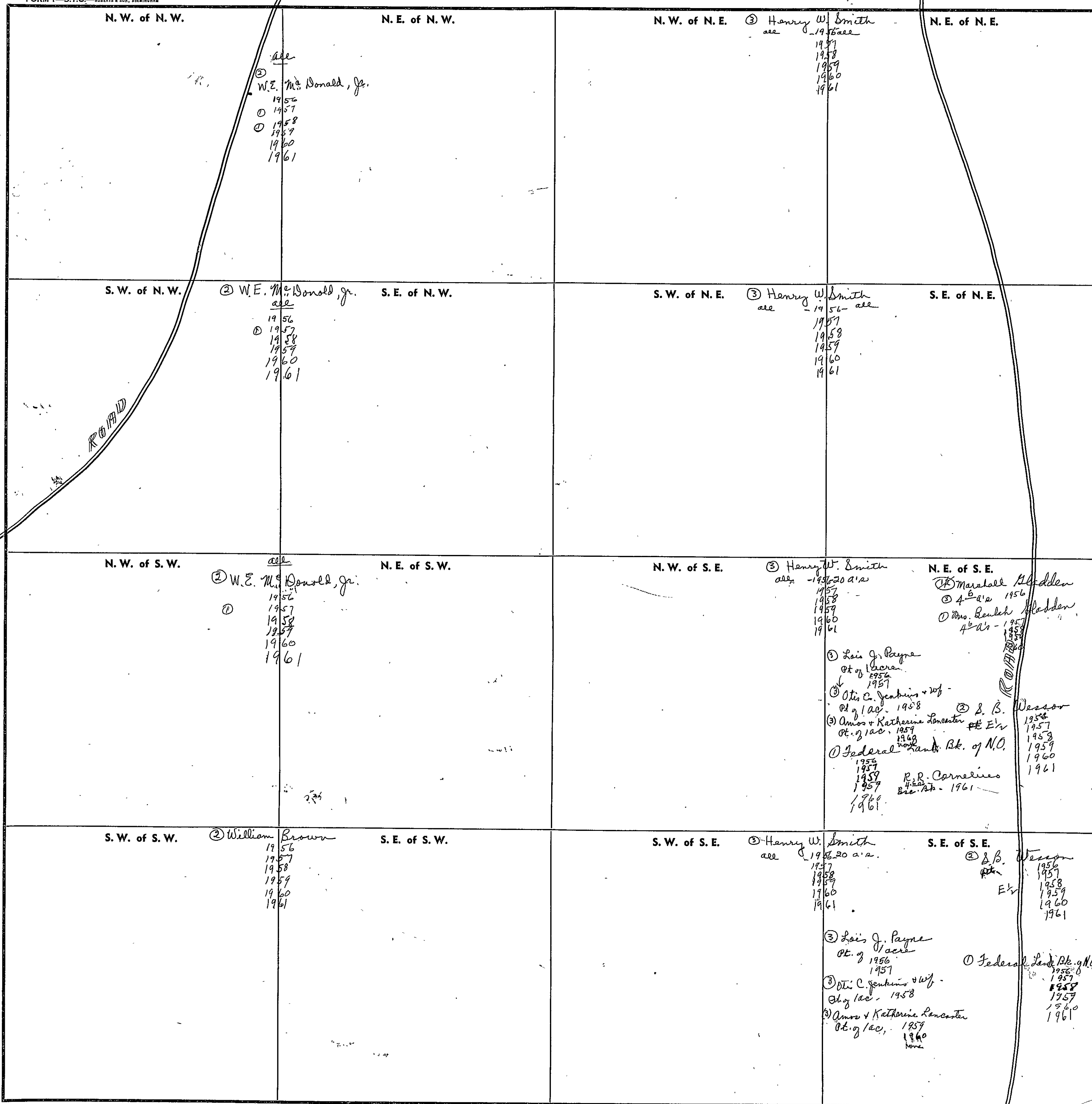
TOWNSHIP

13

RANGE

6

FORM 1—S.T.C.—ROBERTS & SON, BIRMINGHAM



COUNTY

Scale—1 inch=300 Ft.

SECTION

17

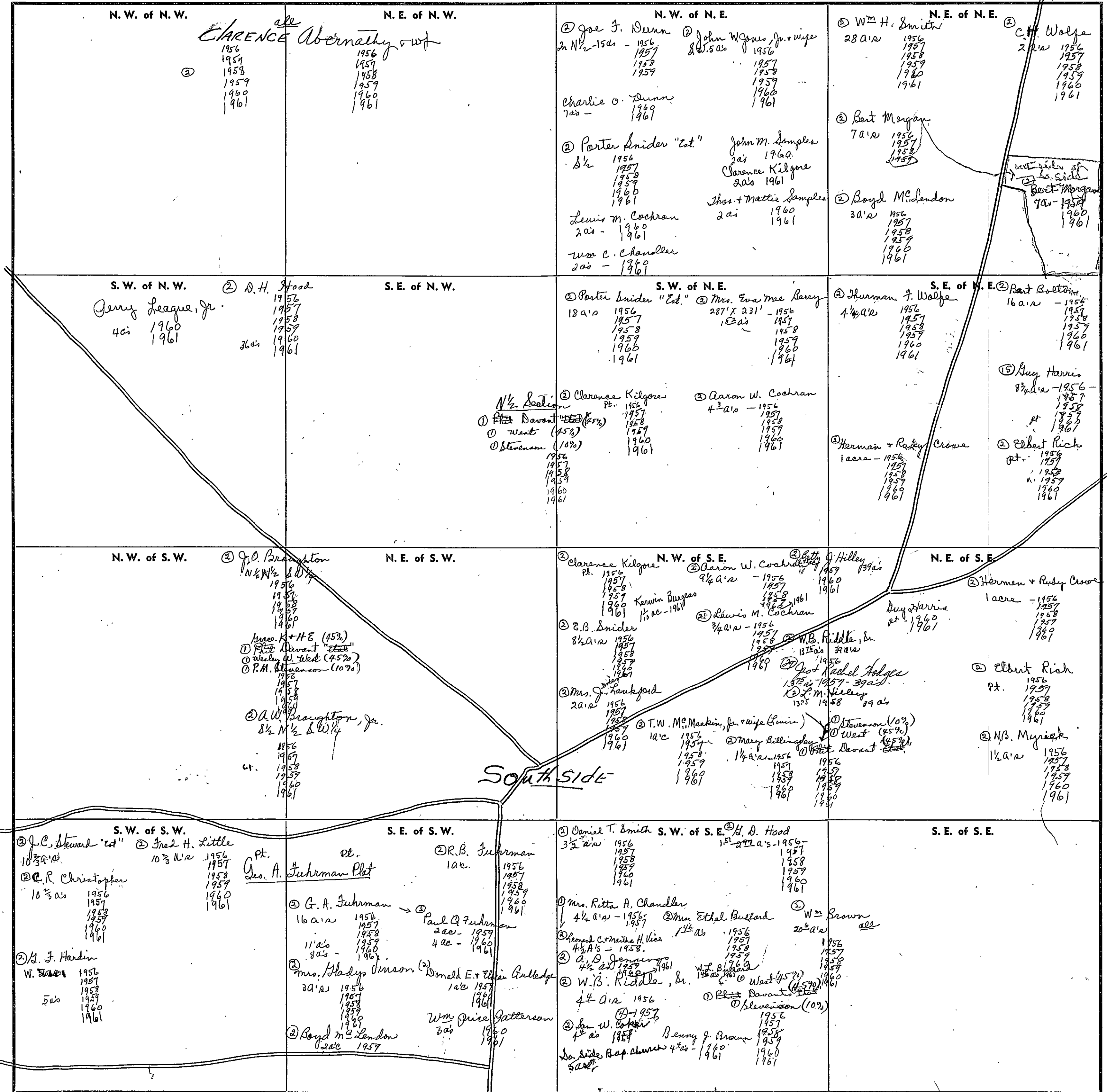
TOWNSHIP

13

RANGE

6

FORM 1—S.T.C.—ROBERTS & SON, BIRMINGHAM

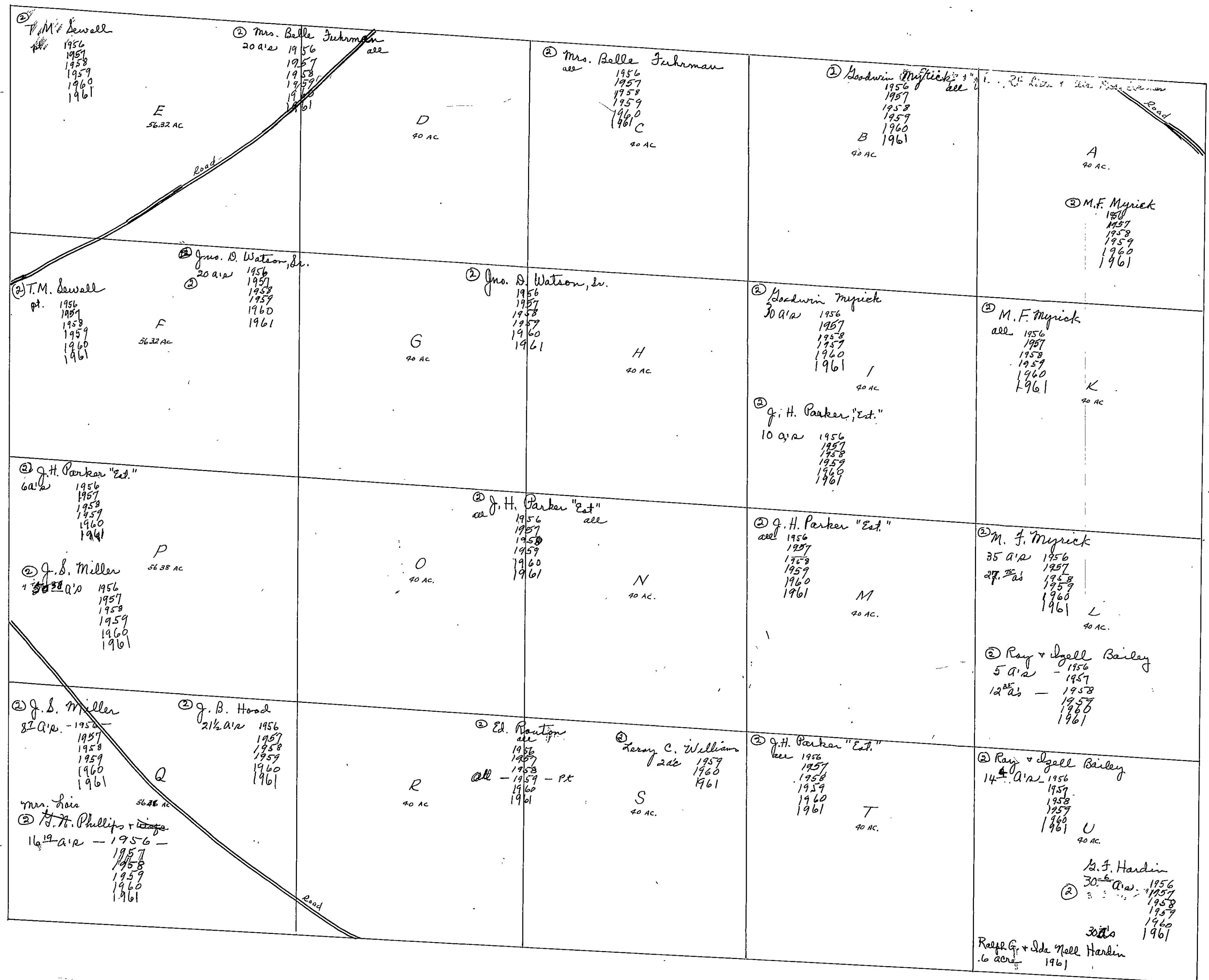


Southside

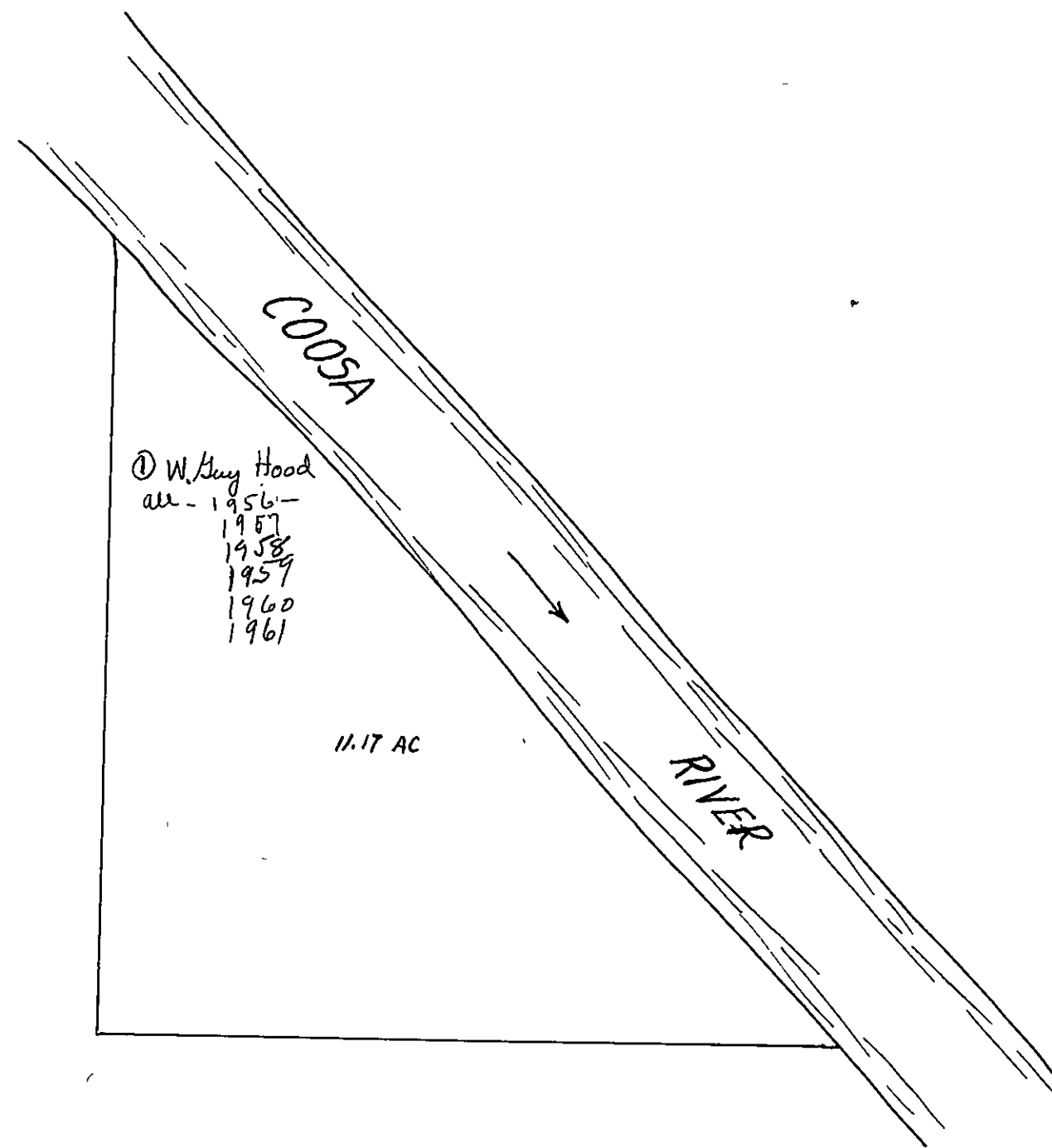
Scale—1 inch=300 Ft.

COUNTY

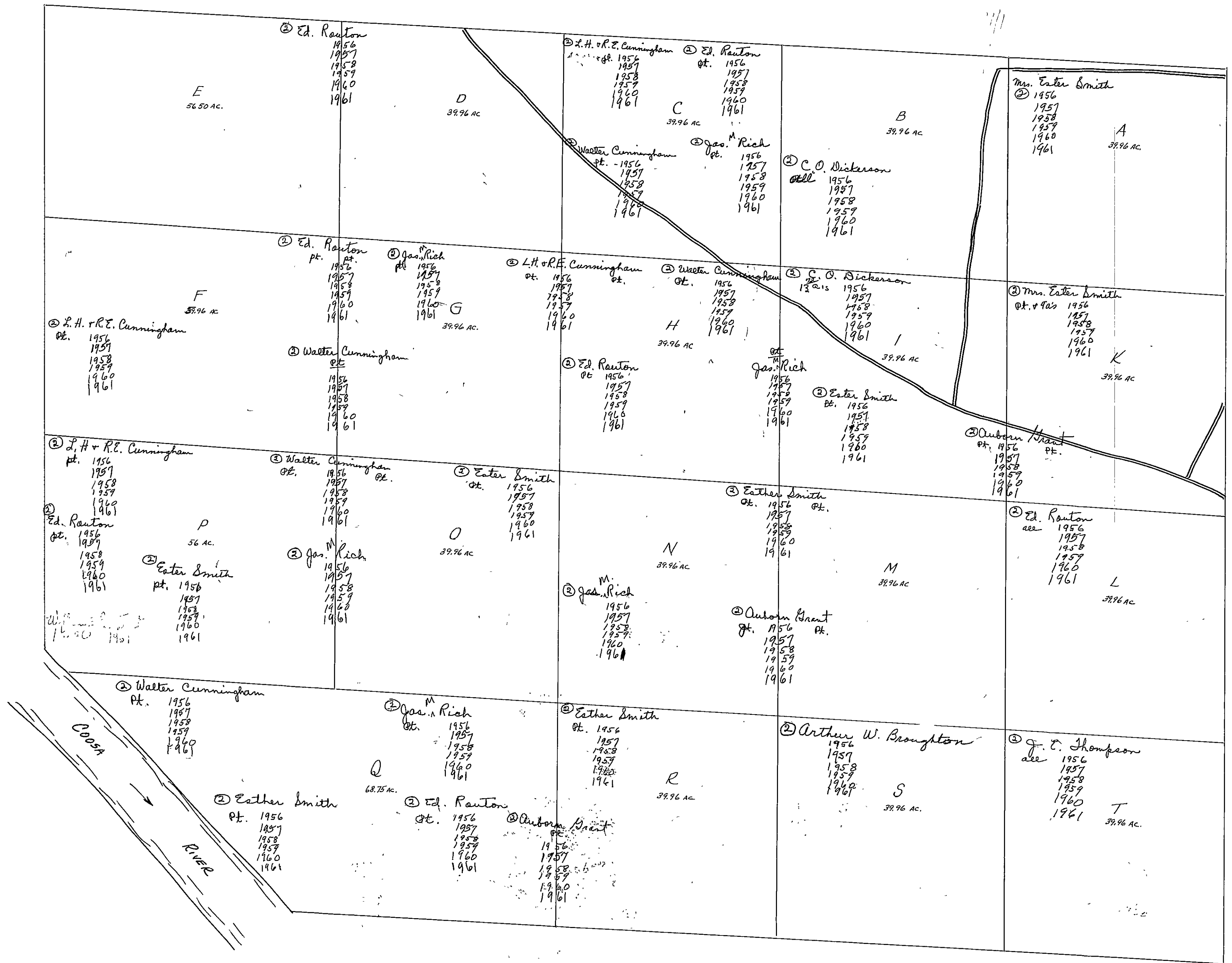
SEC. 18, TP. 13S, R. 6E.



SEC. 19, TP. 13S, R.6E.



SEC 19, TP, 13S, R6E.



SECTION

20

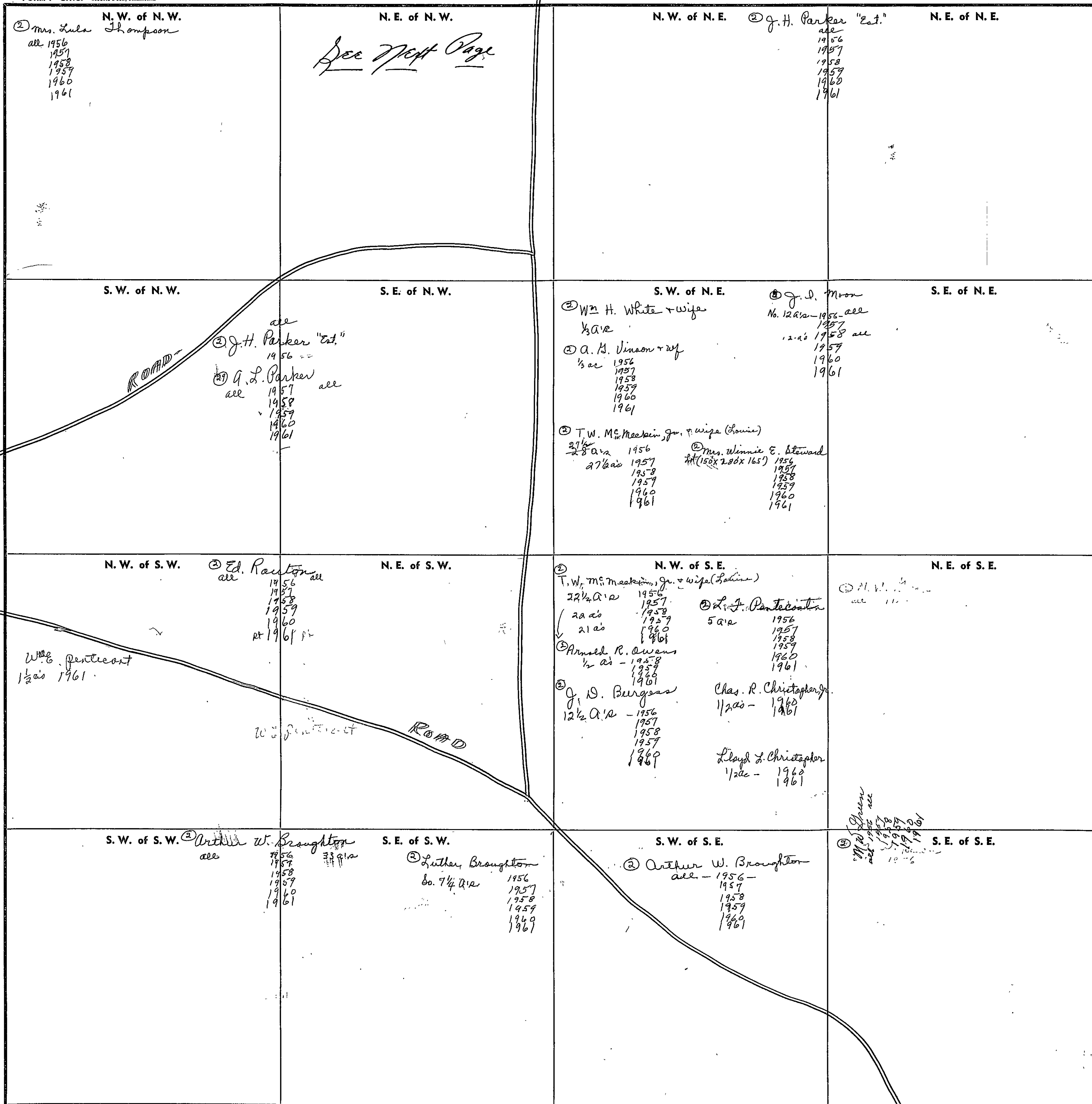
TOWNSHIP

13

RANGE

6

FORM 1—S.T.C.—ROBERTS & SON, BIRMINGHAM



Scale—1 inch—300 Ft.

COUNTY

NE^{1/4} of NW^{1/4}

23 Mrs. Jennie Finson

5 a. - 1956 -
1957
1958
1959
1960
1961

2 J. W. Bolton

5 a. - 1956
10 a. - 1957
1958
1959
1960
1961

24 Miss Dora L. Burnett-Herbert + Dorothy Vineyard

10 a. - 1956 -
1957
1958
1959
5 a. 1960
1961

5 a. - 1960
1961

25 Mrs. Estelle Cleveland

5 a. - 1956 -
1957
1958
1959
1960
1961

26 Harvey Abernathy 10⁰⁰

5 a. 1956
1957
1958
1959
1960
1961

27 Minnie Paul Cleveland

5 a. - 1956 -
1957
1958
1959
1960
1961

28 Mrs. Belle Hodge

5 a. -

29 Walter Bolton

5 a. - 1956 -

SECTION

21

TOWNSHIP

13

RANGE

6

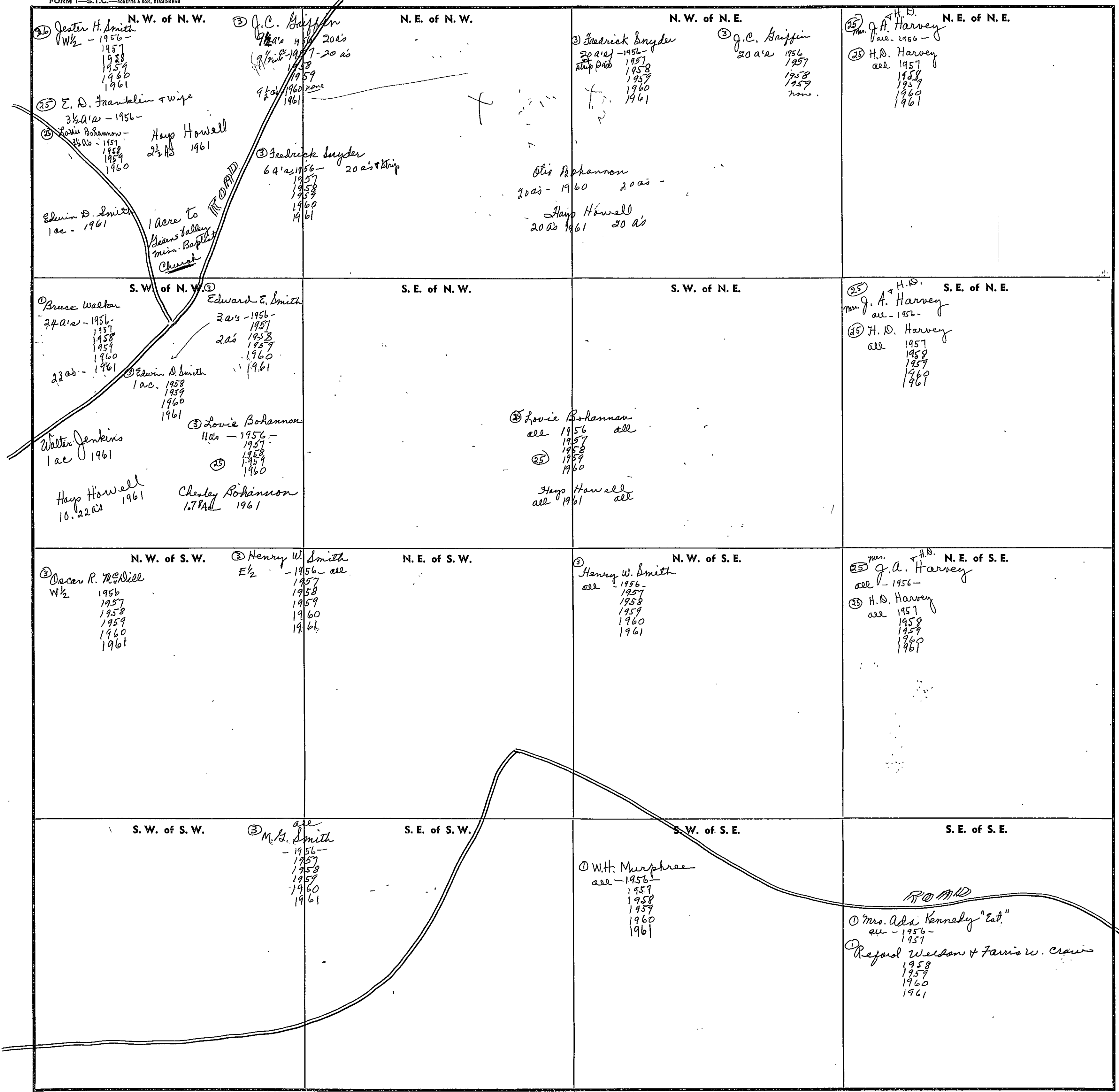
FORM 1—S.T.C.—ROBERTS & SON, BIRMINGHAM

<p>N. W. of N. W.</p> <p>Wm Brown all 1956 1957 1958 1959 1960 1961</p> <p>Grace K. + H. E. Phil Davant "Estate" 45% int. 1956 1957 1958 1959 1960 1961</p> <p>Wesley W. West (45%) P.M. Stevenson (10%) 1956 1957 1958 1959 1960 1961</p>	<p>N. E. of N. W.</p> <p>William Brown all 1956 1957 1958 1959 1960 1961</p>	<p>N. W. of N. E.</p> <p>Greater Jell 1956 1957 1958 1959 1960 1961</p> <p>H. Smith all</p> <p>P.M. Stevenson 10% int - 1956 - 1957 1958 1959 1960 1961</p> <p>Grace K. + H. E. Phil Davant "Estate" 45% int. 1956 1957 1958 1959 1960 1961</p> <p>Wesley W. West 45% int - 1956 - 1957 1958 1959 1960 1961</p>	<p>N. E. of N. E.</p>
<p>S. W. of N. W.</p> <p>J. D. Moon - 1956 - 1957 1958 1959 1960 1961</p>	<p>S. E. of N. W.</p> <p>J. B. Sheffield all 1956 1957 1958 1959 1960 1961</p> <p>Grace K. + H. E. Phil Davant "Estate" 45% int. 1956 1957 1958 1959 1960 1961</p> <p>Wesley W. West 45% int. 1956 1957 1958 1959 1960 1961</p> <p>P.M. Stevenson 10% int. 1956 1957 1958 1959 1960 1961</p>	<p>S. W. of N. E.</p> <p>Grace K. + H. E. S. W. of N. E. (25) Phil Davant "Estate" 45% int. 1956 1957 1958 1959 1960 1961</p> <p>Wesley W. West 45% int. 1956 1957 1958 1959 1960 1961</p> <p>P.M. Stevenson 10% int. 1956 1957 1958 1959 1960 1961</p>	<p>S. E. of N. E.</p> <p>Bruce W. Walker E 1/2 - 1956 - 1957 1958 1959 1960 1961</p> <p>J. J. Bredon 2 1/2 acs 1958 1959</p>
<p>N. W. of S. W.</p> <p>J. E. Thompson all 1956 1957 1958 1959 1960 1961</p>	<p>N. E. of S. W.</p> <p>J. B. Sheffield all 1956 1957 1958 1959 1960 1961</p> <p>(Con. desc. for 5 years) Grace K. + H. E. Davant 45% int. 1956 1957 1958 1959 1960 1961</p> <p>Wesley W. West 45% int. 1956 1957 1958 1959 1960 1961</p> <p>P.M. Stevenson 10% int. 1956 1957 1958 1959 1960 1961</p>	<p>N. W. of S. E.</p> <p>J. J. Bohannon 15 acs 1956 1957 1958 1959 1960 1961</p> <p>1 ac - 1960 1961</p> <p>Und Bohannon 20 acs - 1956 - 1957 1958 1959 1960 1961</p> <p>N. E. of S. E.</p> <p>Mrs. R. F. Bohannon 5 acs 1956 1957 1958 1959 1960 1961</p> <p>Mrs. Lula Bohannon 6 acs 1956 1957 1958 1959 1960 1961</p> <p>Wm E. Pentecost 14 acs 1960</p> <p>O. V. Bohannon 14 acs 1961</p>	<p>N. E. of S. E.</p> <p>E. A. Campbell 6 acs - 1956 - 1957 1958 1959 1960 1961</p> <p>J. J. Bredon 2 1/2 acs 1958 1959</p> <p>J. J. Bredon 2 1/2 acs 1958 1959</p> <p>J. J. Bredon 2 1/2 acs 1958 1959</p> <p>J. J. Bredon 2 1/2 acs 1958 1959</p>
<p>S. W. of S. W.</p> <p>J. E. Thompson Jell 1956 1957 1958 1959 1960 1961</p> <p>Grace K. + H. E. Phil Davant "Estate" 45% int. 1956 1957 1958 1959 1960 1961</p> <p>Wesley W. West 45% int. 1956 1957 1958 1959 1960 1961</p> <p>P.M. Stevenson 10% int. 1956 1957 1958 1959 1960 1961</p>	<p>S. E. of S. W.</p> <p>J. B. Sheffield all 1956 1957 1958 1959 1960 1961</p> <p>J. E. Smith 12 acs 1956 1957 1958 1959 1960 1961</p> <p>Thomas Gore 7 acs 1956 1957 1958 1959 1960 1961</p> <p>J. R. Keenum all 1956 1957 1958 1959 1960 1961</p>	<p>S. W. of S. E.</p> <p>Carl Fr Viola's Harp 20 acs 1956 1957 1958 1959 1960 1961</p> <p>A. D. Dunaway Pt. 1956 1957 1958 1959 1960 1961</p> <p>Hazel Dunaway 1 ac 1957 1958 1959 1960 1961</p>	<p>S. E. of S. E.</p> <p>M. S. Smith 1/2 ac - 1956 - 1957 1958 1959 1960 1961</p> <p>James M. Smith 1 1/2 acs - 1956 - 1957 1958 1959 1960 1961</p>

Scale—1 inch—300 Ft.

COUNTY

FORM 1—S.T.C.—ROBERTS & SON, BIRMINGHAM



Scale—1 inch=300 Ft.

SECTION 27

TOWNSHIP 13

RANGE 6

FORM 1—S.T.C.—ROBERTS & SON, BIRMINGHAM

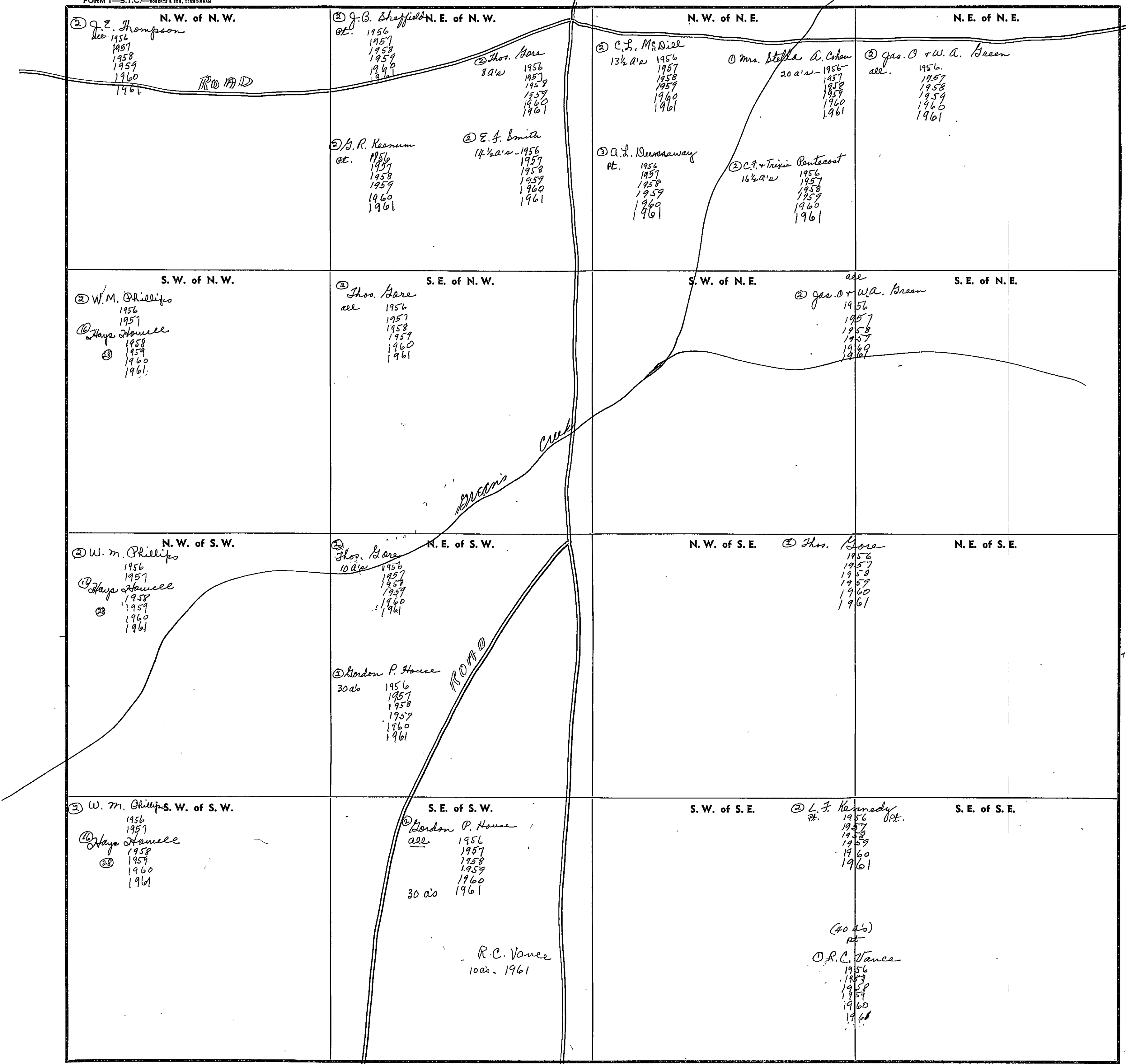
<p>N. W. of N. W.</p> <p>② Jas. O + W. A. Green all 1956 1957 1958 1959 1960 1961</p>	<p>N. E. of N. W.</p> <p>① Coosa River Newsprint Co. 1956 1957 1958 1959 1960 1961</p>	<p>N. W. of N. E.</p>	<p>N. E. of N. E.</p>
<p>S. W. of N. W.</p> <p>② Jas. O + W. A. Green all 1956 1957 1958 1959 1960 1961</p>	<p>S. E. of N. W.</p> <p>① Coosa River Newsprint Co. 1956 1957 1958 1959 1960 1961</p>	<p>S. W. of N. E.</p> <p>line</p> <p>County</p>	<p>S. E. of N. E.</p>
<p>N. W. of S. W.</p> <p>① Coosa River Newsprint Co. 1956 1957 1958 1959 1960 1961</p>	<p>N. E. of S. W.</p> <p>② L. J. Kennedy all 1956 1957 1958 1959 1960 1961</p>	<p>N. W. of S. E.</p> <p>County</p> <p>Calhoun</p>	<p>N. E. of S. E.</p>
<p>S. W. of S. W.</p> <p>① Coosa River Newsprint Co. 1956 1957 1958 1959 1960 1961</p>	<p>S. E. of S. W.</p> <p>② L. J. Kennedy all 1956 1957 1958 1959 1960 1961</p>	<p>S. W. of S. E.</p>	<p>S. E. of S. E.</p>

COUNTY _____

Scale—1 inch—300 Ft.

SECTION 28 TOWNSHIP 13 RANGE 6

FORM 1—S.T.C.—ROBERTS & SON, BIRMINGHAM



Scale—1 inch=300 Ft.

COUNTY _____

SECTION

29

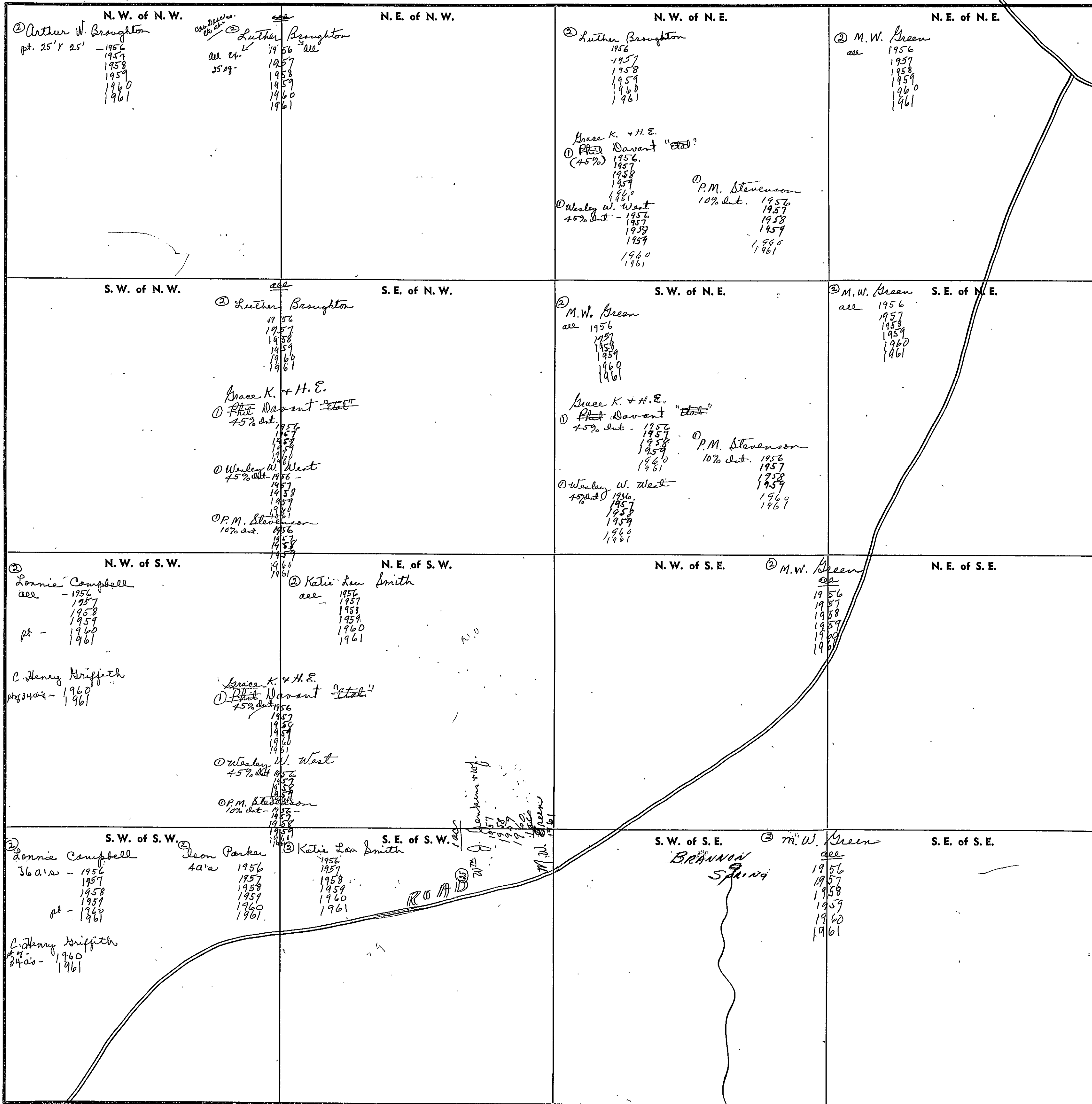
TOWNSHIP

13

RANGE

6

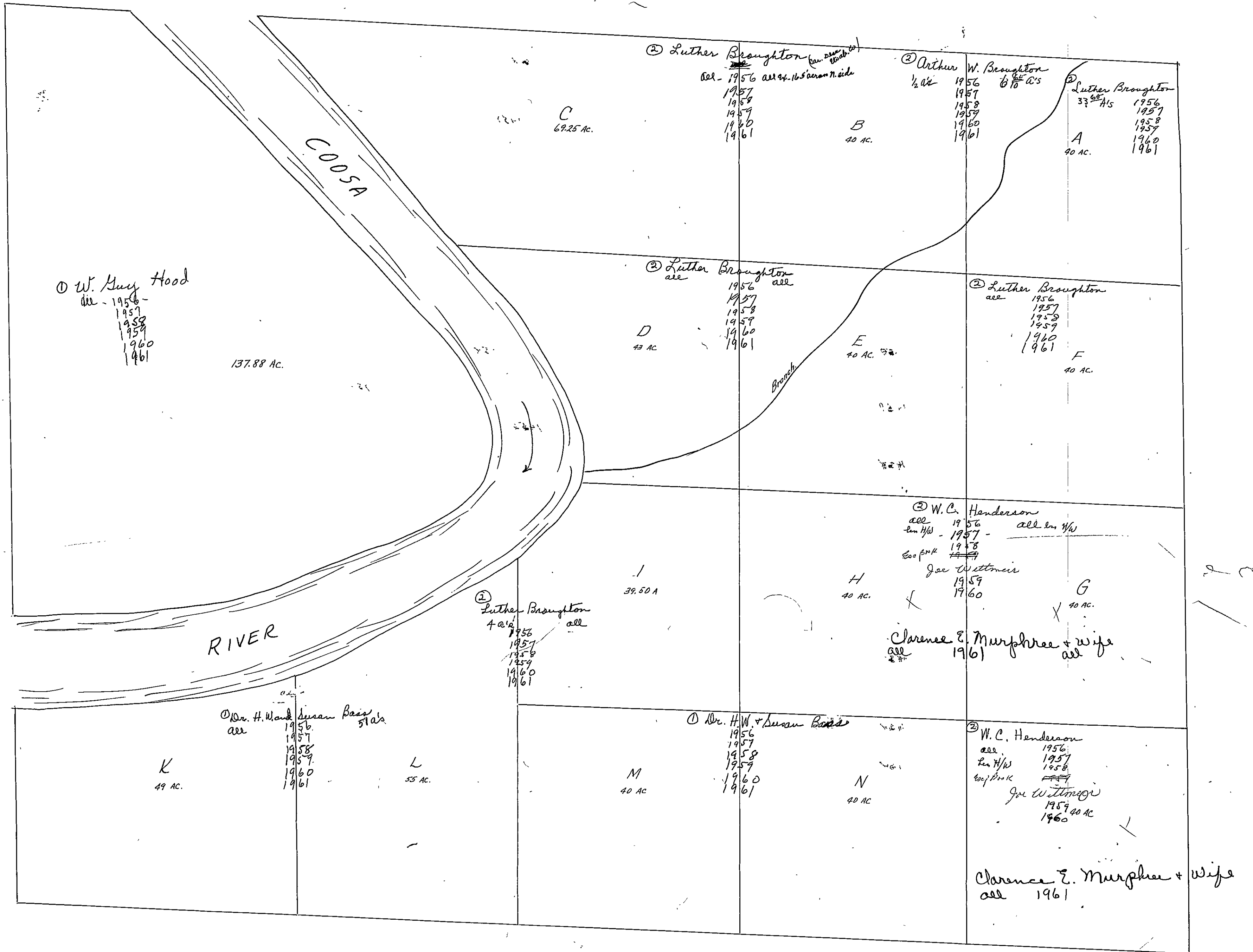
FORM 1—S.T.C.—ROBERTS & SON, BIRMINGHAM



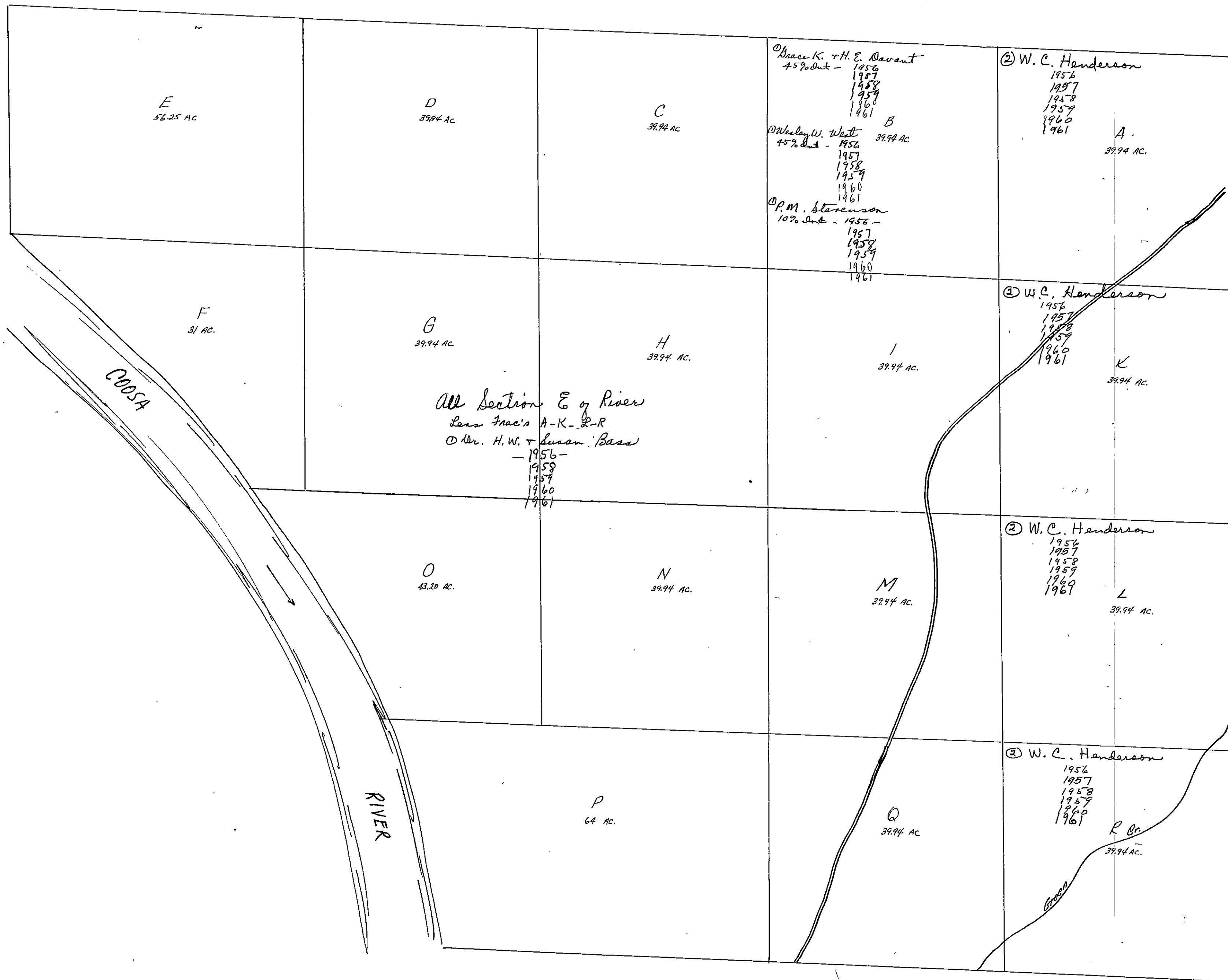
COUNTY

Scale—1 inch=300 Ft.

6
SEC. 30, TP. 13, R. 5E,



SEC 31, TP 13S, R. 6E.



All Section E of River
 Less Frac's A-K-L-R
 @ Mr. H.W. & Susan Bass
 - 1956 -
 1957
 1958
 1959
 1960
 1961

Grace K. & H.E. Davant
 +5% Int - 1956
 1957
 1958
 1959
 1960
 1961
 Wesley W. West
 +5% Int - 1956
 1957
 1958
 1959
 1960
 1961
 P.M. Stenenson
 10% Int - 1956 -
 1957
 1958
 1959
 1960
 1961

W.C. Henderson
 1956
 1957
 1958
 1959
 1960
 1961
 A.
 39.94 AC.

W.C. Henderson
 1956
 1957
 1958
 1959
 1960
 1961
 K
 39.94 AC.

W.C. Henderson
 1956
 1957
 1958
 1959
 1960
 1961
 L
 39.94 AC.

W.C. Henderson
 1956
 1957
 1958
 1959
 1960
 1961
 R Cr.
 39.94 AC.

SECTION 32

TOWNSHIP 13

RANGE 6

FORM 1—S.T.C.—ROBERTS & SON, BIRMINGHAM

<p>N. W. of N. W.</p> <p>② Wm H. Bean 4 a's - 1956 1957 1958 1959 1960 1961</p> <p>② Mrs. Sallie B. Phillips Pt. 1956 1957 1958 1959 1960 1961</p> <p>② Francis M. Bean, Jr. Pt. 1956 1957 1958 1959 1960 1961</p> <p>② Mrs. Eva B. Gray Pt. 1956 1957 1958 1959 1960 1961</p>	<p>N. E. of N. W.</p> <p>② Katie Lou Smith 1956 1957 1958 1959 1960 1961</p>	<p>N. W. of N. E.</p> <p>② M. W. Green all 1956 1957 1958 1959 1960 1961</p>	<p>N. E. of N. E.</p>
<p>S. W. of N. W.</p> <p>② Francis M. Bean, Jr. Pt. 1956 1957 1958 1959 1960 1961</p> <p>② Mrs. Eva B. Gray Pt. 1956 1957 1958 1959 1960 1961</p>	<p>S. E. of N. W.</p> <p>② Katie Lou Smith 1956 1957 1958 1959 1960 1961</p>	<p>S. W. of N. E.</p> <p>② M. W. Green all 1956 1957 1958 1959 1960 1961</p>	<p>S. E. of N. E.</p>
<p>N. W. of S. W.</p> <p>② Francis M. Bean, Jr. Pt. 1956 1957 1958 1959 1960 1961</p> <p>② Mrs. Sallie B. Phillips Pt. 1956 1957 1958 1959 1960 1961</p>	<p>N. E. of S. W.</p> <p>② Katie Lou Smith all 1956 1957 1958 1959 1960 1961</p> <p>② Wm J. Jenkins + Wf. Pt. 1957 1958 1959 1960</p> <p>M. W. Green Pt. 1961</p>	<p>N. W. of S. E.</p> <p>② M. W. Green all 1956 1957 1958 1959 1960 1961</p>	<p>N. E. of S. E.</p> <p>② L. M. Phillips 1956 1957 1958 1959 1960 1961</p>
<p>S. W. of S. W.</p> <p>② Mrs. Sallie B. Phillips Pt. 1956 1957 1958 1959 1960 1961</p>	<p>S. E. of S. W.</p> <p>② Katie Lou Smith 36 a's 1956</p> <p>② Wm J. Jenkins + Wf. Pt. 1957 1958 1959 1960</p> <p>M. W. Green Pt. 1961</p>	<p>S. W. of S. E.</p> <p>② L. M. Phillips 4 a's 1956 26 a's - 1957 - 1958 1959 1960 1961</p> <p>② M. W. Green all 1956 1957 1958 1959 1960 1961</p>	<p>S. E. of S. E.</p> <p>② L. M. Phillips 1956 1957 1958 1959 1960 1961</p>

30
30
70

150
80
230

Scale—1 inch=300 Ft.

COUNTY _____

SECTION

4

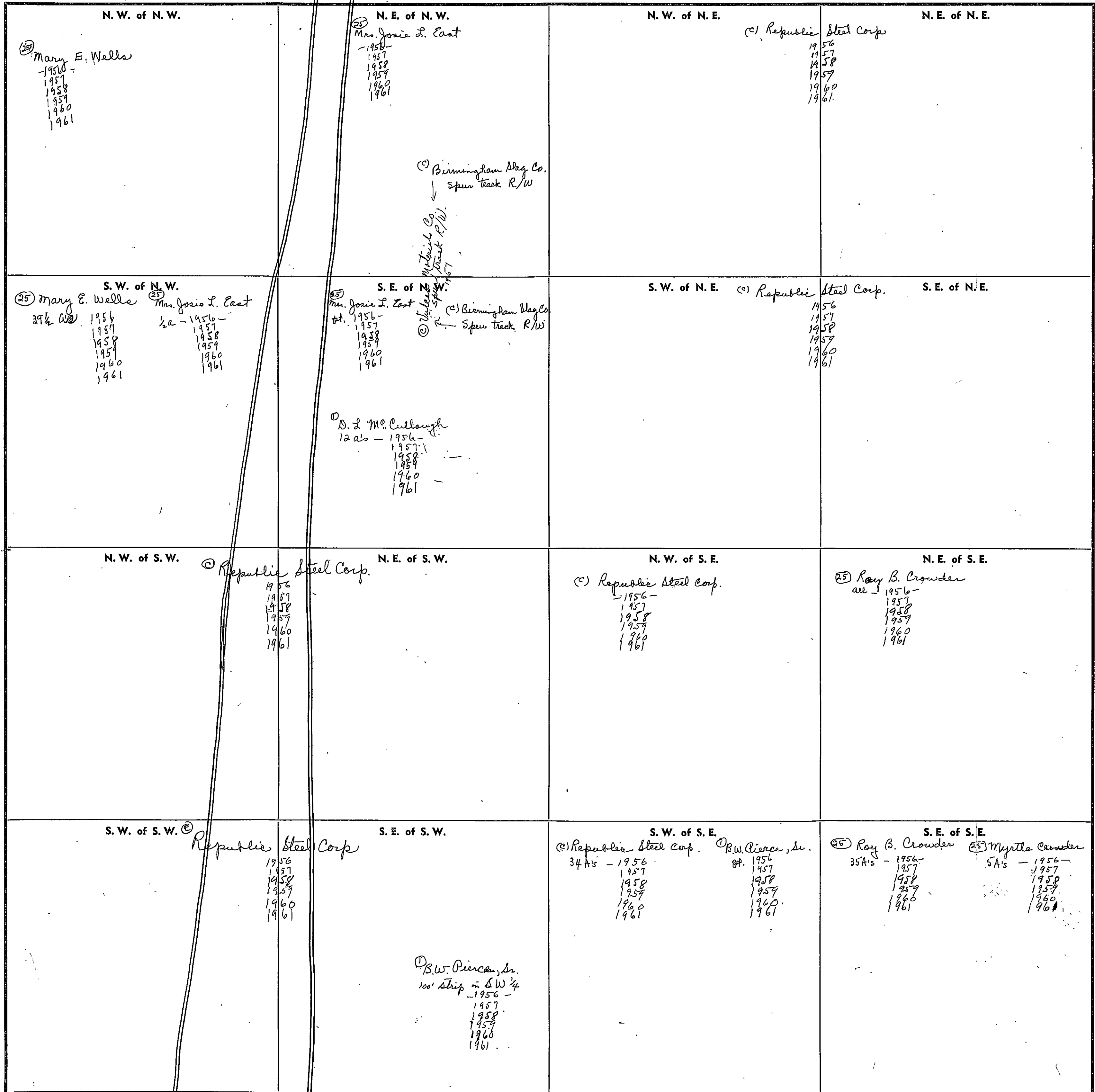
TOWNSHIP

13

RANGE

7

FORM 1—S.T.C.—ROBERTS & SON, BIRMINGHAM



Scale—1 inch=300 Ft.

COUNTY

SECTION

5

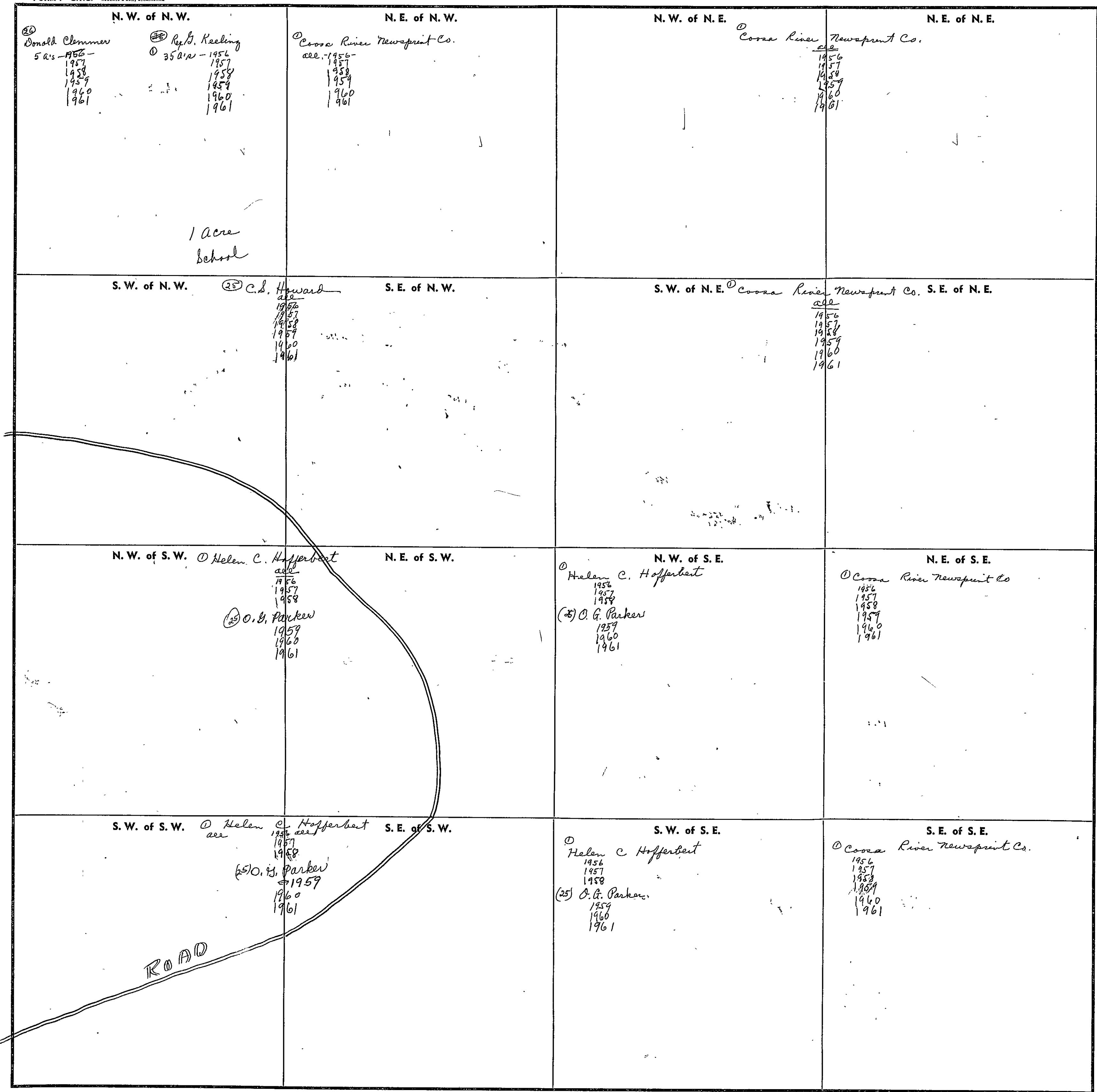
TOWNSHIP

13

RANGE

7

FORM 1—S.T.C.—ROBERTS & SON, BIRMINGHAM



Scale—1 inch=300 Ft.

COUNTY

SECTION

6

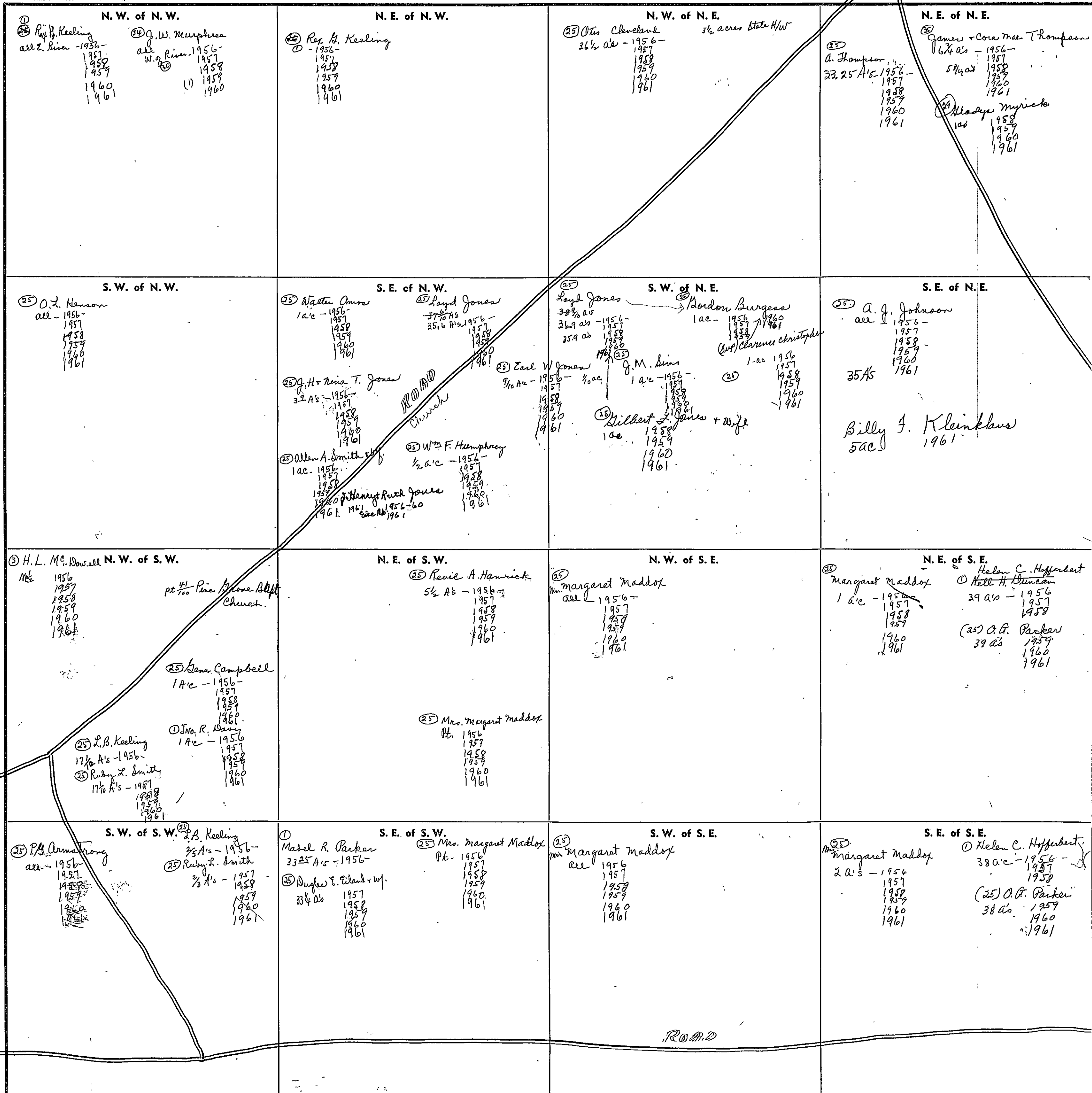
TOWNSHIP

13

RANGE

7

FORM 1—S.T.C.—ROBERTS & SON, BIRMINGHAM



Scale—1 inch=300 Ft.

COUNTY

SECTION

8

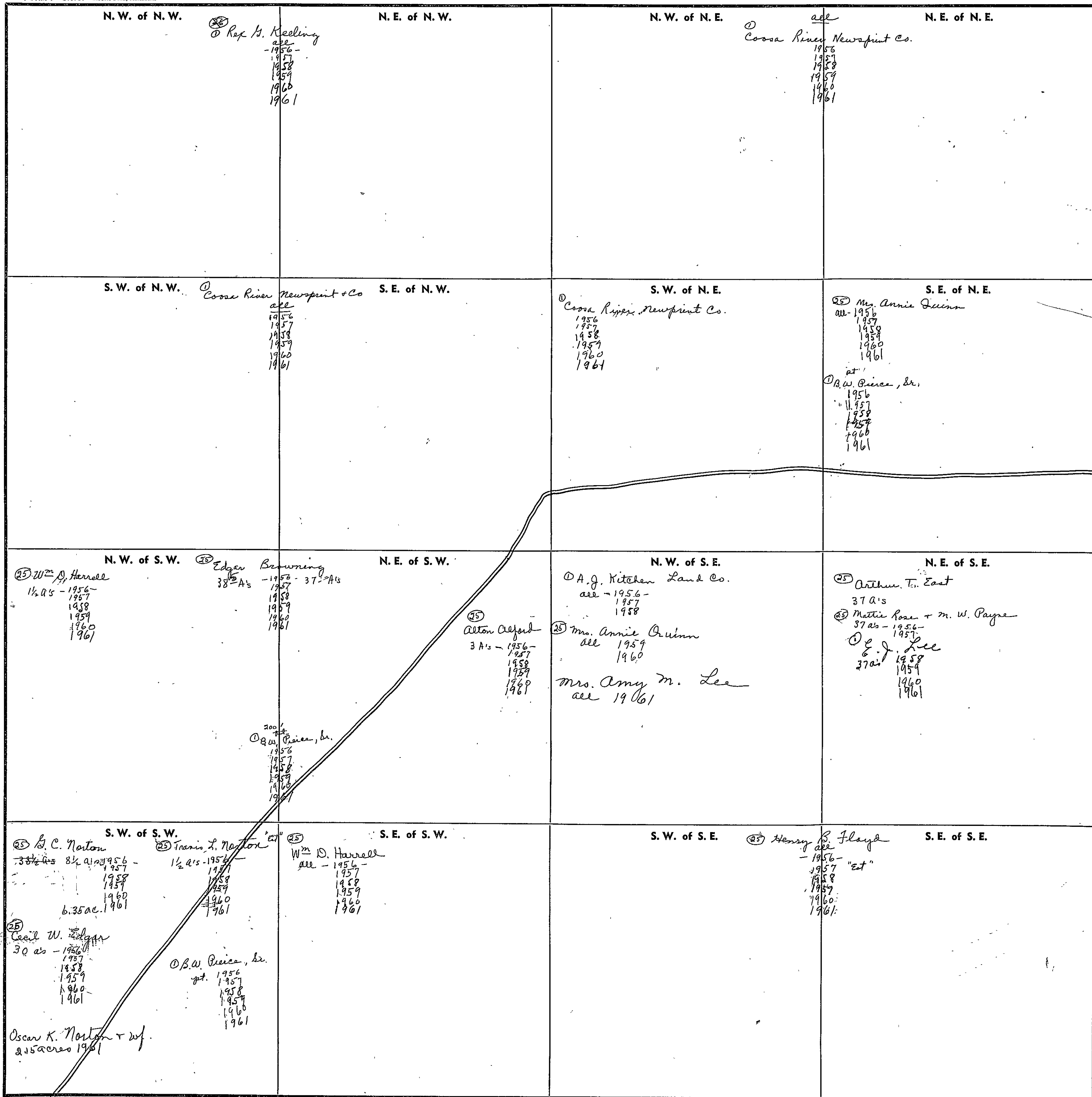
TOWNSHIP

13

RANGE

7

FORM 1—S.T.C.—ROBERTS & SON, BIRMINGHAM



Scale—1 inch—300 Ft.

COUNTY

SECTION

9

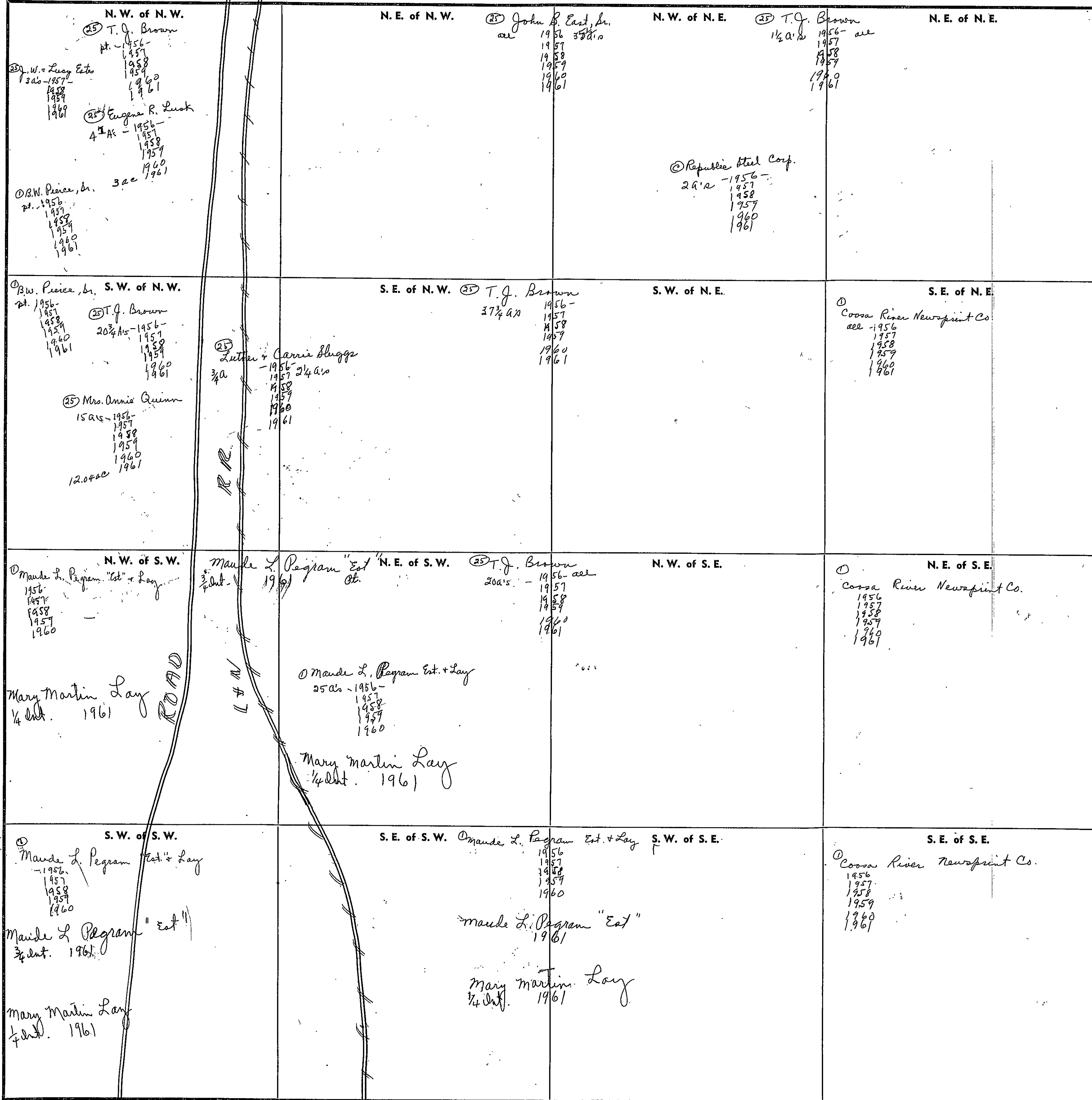
TOWNSHIP

13

RANGE

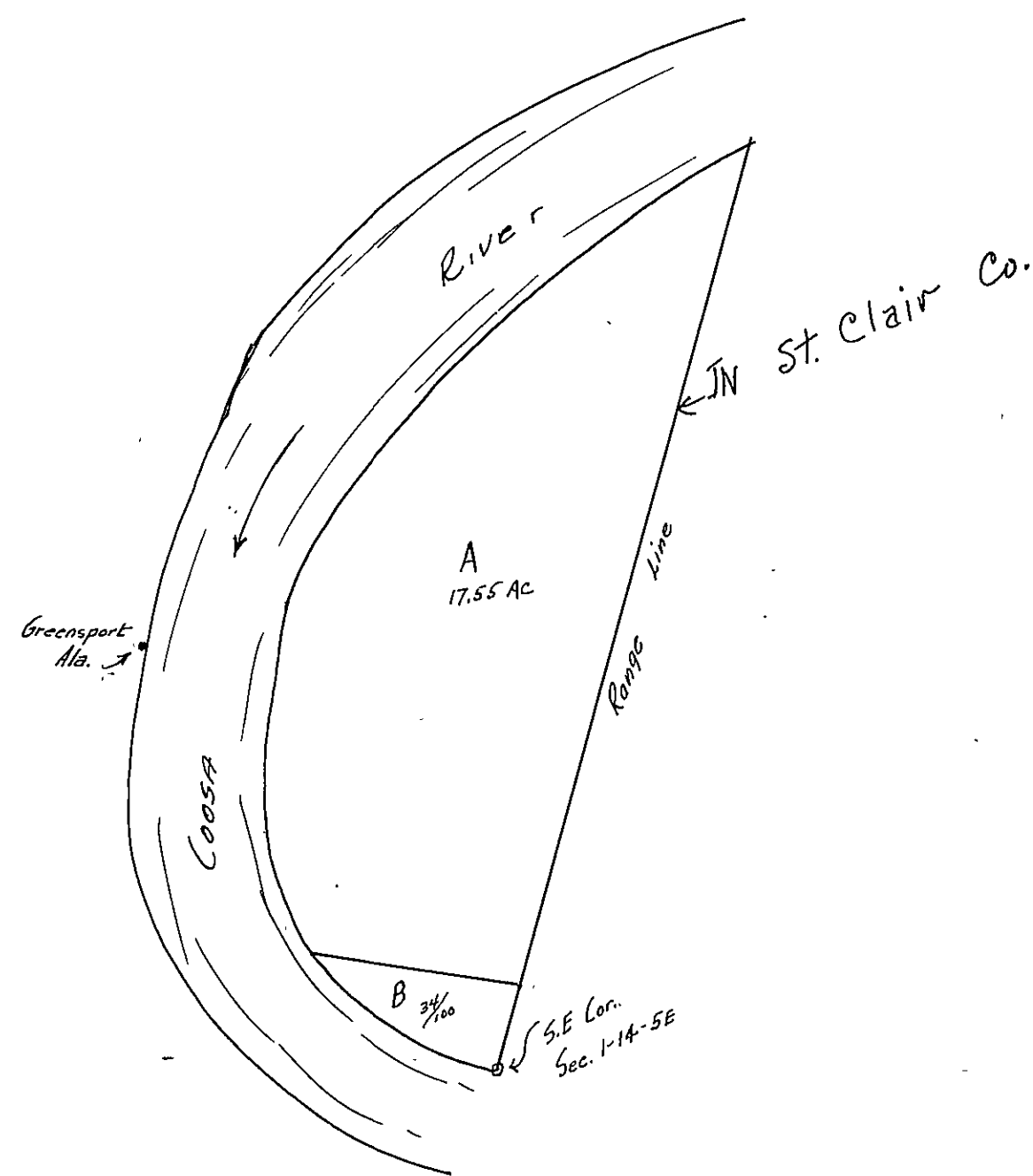
7

FORM 1-S.T.C.-ROBERTS & SON, BIRMINGHAM



COUNTY

SEC. 1, TP. 14S, R. 5E.



SEC. 6, TP. 14S, R. 6E

