

SECTION 36

TOWNSHIP 10

RANGE 3

FORM 1—S.T.C.—ROBERTS & SON, BIRMINGHAM

N. W. of N. W.	N. E. of N. W.	N. W. of N. E.	N. E. of N. E.
S. W. of N. W.	S. E. of N. W.	S. W. of N. E.	S. E. of N. E.
N. W. of S. W.	N. E. of S. W.	N. W. of S. E.	N. E. of S. E.
S. W. of S. W.	S. E. of S. W.	S. W. of S. E.	S. E. of S. E.

*J. V. Higgins*  
2000 1944-1947

*Vernon J. Ellison*  
1944-1947

*J. H. Brand*  
1944-1947

*C. C. Wilson*  
1947  
1948  
1949

Scale—1 inch=300 Ft.

COUNTY \_\_\_\_\_

SECTION 10

TOWNSHIP 10

RANGE 4

FORM 1—S.T.C.—ROBERTS & SON, MINNEAPOLIS

N. W. of N. W.	N. E. of N. W.	N. W. of N. E.	N. E. of N. E.
S. W. of N. W.	S. E. of N. W.	S. W. of N. E.	S. E. of N. E.
N. W. of S. W.	N. E. of S. W.	N. W. of S. E.	N. E. of S. E.
S. W. of S. W.	S. E. of S. W.	S. W. of S. E.	S. E. of S. E.

*30 a's*  
*J. F. Roman*  
*1944-1948*  
*17 a's*  
*1949*

*Annie J. Brown*  
*7 a's - 1949*

*Jessie Roman*  
*10 a's 1949.*

Scale—1 inch=300 Ft.

COUNTY \_\_\_\_\_

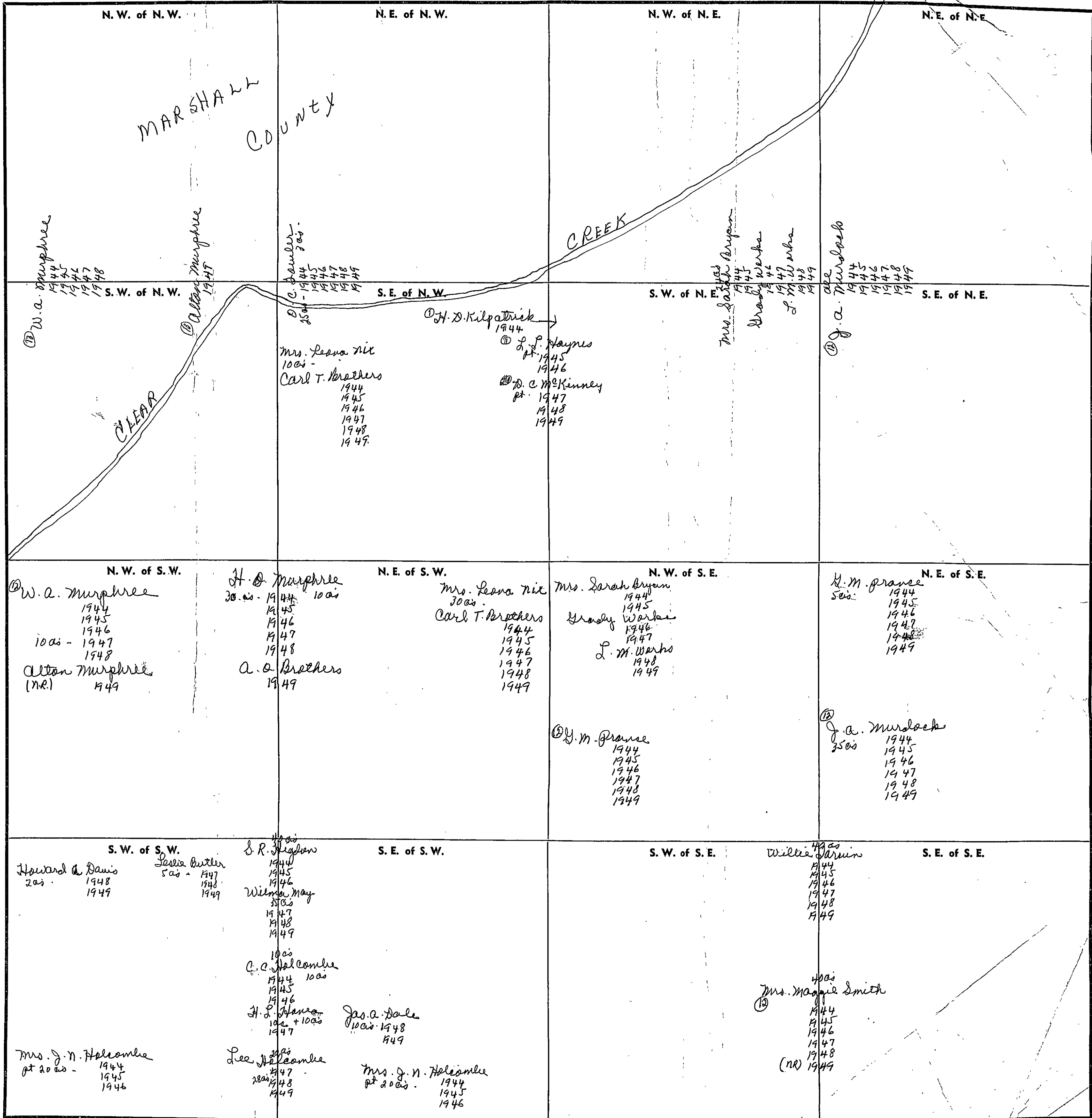


SECTION 12

TOWNSHIP 10

RANGE 4

FORM 1—S.T.C.—ROBERTS & SON, BIRMINGHAM



COUNTY

Scale—1 inch=300 Ft.

SECTION 13

TOWNSHIP 10

RANGE 4

FORM 1—S.T.C.—ROBERTS & SON, BIRMINGHAM

<p>N. W. of N. W.</p> <p>Jackie Sparker 1944 1945 1946 1947 1948 1949</p> <p>R. G. DeWitt 1949</p> <p>S. E. of N. W.</p> <p>Jim Edmondson 1949</p> <p>Amos Campbell 1944 1945 1946 1947 1948 1949</p>	<p>N. E. of N. W.</p> <p>Amos Campbell 1944 1945 1946 1947 1948 1949</p> <p>S. E. of N. W.</p>	<p>N. W. of N. E.</p> <p>12 Mrs. Maggie Smith 38 a/c 1944 1945 1946 1947 18 a/c - 1948 1949</p> <p>12 J. P. Pullen 20 a/c 1948 1949</p> <p>12 R. A. Pullen 2 a/c 1944 1945 1946 1947 1948 1949</p> <p>12 W. H. Jarmin 15 a/c 1948 1949</p> <p>12 J. W. Gregory 15 a/c 1944 1945 1946 1947 1949</p> <p>12 J. W. Spradlin 24 a/c 1944 1945 1946 1947 1948 1949</p> <p>12 W. H. Bynum 5 1/2 a/c 1944 1945 1946 1947 1948 1949</p> <p>12 E. D. Murdock 5 1/2 a/c 1945 1946 1947 1948 1949</p> <p>12 J. A. Mahers 22 a/c 1944 1945 1946 1947 1948 1949</p> <p>12 W. H. Bynum 8 a/c 1944 1945 1946 1947 1948 1949</p> <p>12 E. D. Murdock 8 a/c 1945 1946 1947 1948 1949</p> <p>12 J. W. Lachey 19 1/2 a/c 1944 1945 1946 1947 1948 1949</p>	<p>N. E. of N. E.</p> <p>12 Willis Jarmin 8 3/4 a/c 1944 1945 1946 1947 1948 1949</p> <p>Mrs. Beatrice Campbell 1944 1945 1946 1947 1948 1949</p> <p>S. E. of N. E.</p>
<p>N. W. of S. W.</p> <p>R. D. Bate 1944 1945 1946 1947 1948 1949</p> <p>S. W. of S. W.</p> <p>12 Josephine Wade 2 1/2 a/c 1949</p>	<p>N. E. of S. W.</p> <p>12 Amos Campbell 15 a/c 1944 1945 1946 1947 1948 1949 (NR)</p> <p>W. N. Burchett 1944 1945 1946 1947 1949</p> <p>S. E. of S. W.</p> <p>Mrs. Bertha Warren Casey 1944 1945 1946 1947 1948 1949</p> <p>Bob Warren 1944 1945 1946 1947 1948 1949</p> <p>Jas. C. Fielder 1944 1945 1946 1947 1948 1949</p> <p>Mrs. Bertha Warren Casey 32 1/2 1944 1945 1946 1947 1948 1949</p>	<p>N. W. of S. E.</p> <p>12 W. H. Jarmin 15 a/c 1948 1949</p> <p>W. H.</p> <p>12 J. W. Spradlin 24 a/c 1944 1945 1946 1947 1948 1949</p> <p>12 W. H. Bynum 5 1/2 a/c 1944 1945 1946 1947 1948 1949</p> <p>12 E. D. Murdock 5 1/2 a/c 1945 1946 1947 1948 1949</p> <p>12 J. A. Mahers 22 a/c 1944 1945 1946 1947 1948 1949</p> <p>12 W. H. Bynum 8 a/c 1944 1945 1946 1947 1948 1949</p> <p>12 E. D. Murdock 8 a/c 1945 1946 1947 1948 1949</p> <p>12 J. W. Lachey 19 1/2 a/c 1944 1945 1946 1947 1948 1949</p>	<p>N. E. of S. E.</p> <p>12 J. A. Mardock 17 3/4 a/c 1944 1945 1946 1947 1948 1949</p> <p>12 J. A. Mardock 33 a/c 1944 1945 1946 1947 1948 1949</p>

Scale—1 inch=300 Ft.

COUNTY

SECTION 14

TOWNSHIP 10

RANGE 4

FORM 1—S.T.C.—ROBERTS & SON, BIRMINGHAM

<p>N. W. of N. W.</p> <p>U. D. Wofford 1944 J. L. Medders 1945 1946 1947 1948 1949</p>	<p>N. E. of N. W.</p> <p>Jas. A. Fowler 1944 1945 1946 1947 1948 Henry Hallerfield 26 ac. 1949  Clyde Fowler 4 ac. 1949</p>	<p>N. W. of N. E.</p> <p>Jas. E. Sneed 1944 1945 1946 1947 1948 1949 "East"  Clyde Fowler 1947-1948</p>	<p>N. E. of N. E.</p> <p>Mrs. W. P. Johnson 1944 1945 1946  7-  Jas. E. Sneed 1947 1948 1949  Jas. E. Sneed 1945 1946 1947 1948 1949 R. E. Maditt 1947</p>
<p>S. W. of N. W.</p> <p>Jas. Mark &amp; wife 30 ac. 1944 1945 1946 Mrs. Willie Mae Brooks 1947 1948 1949  C. M. Fowler 10 ac. George Green 1944 1945 1946 Mrs. Lillie Johnson 1947 M. J. Dillman 1948 1949</p> <p>Jesse Dillman 34 ac. 1949  W. F. Beard 50 ac. 1949</p>	<p>S. E. of N. W.</p>	<p>S. W. of N. E.</p> <p>J. W. Fowler 1944 C. C. Halcombe 1945 Paul Brothers 1947 1948 1949  J. W. Sneed 1944 1945 1946 1947 1948 1949</p>	<p>S. E. of N. E.</p> <p>Mrs. W. P. Johnson 31 ac. 1944 1945 1946  Jas. E. Sneed 1945 1946 1947 1948 1949 R. E. Maditt 1947</p>
<p>N. W. of S. W.</p> <p>Jesse E. Rowan 1944 1945 1946 1947 1948 1949</p>	<p>N. E. of S. W.</p> <p>J. W. Morrison 1944 Crawford Drumm 1945 1946 D. H. M. Curley 1947 1948 1949</p>	<p>N. W. of S. E.</p> <p>Jas. E. Sneed 1944 1945 1946 1947 1948 1949 "East"  Jas. E. Sneed 1944 1945 1946 1947 1948 1949 "East"</p>	<p>N. E. of S. E.</p>
<p>S. W. of S. W.</p> <p>W. C. Kilpatrick 15 ac. 1944 W. C. Kilpatrick "Hr" 1945 1946 1947 1948 1949  Mrs. J. P. Bramlett 4 ac. 1944 1945 1946 W. P. Schoggin 1947 1948 1949  C. M. Fowler 10 ac. 1944 W. P. Schoggin 10 ac. 1945 1946 H. D. Pierce 10 ac. 1947 1948 1949</p>	<p>S. E. of S. W.</p> <p>Versie Kilpatrick 8 1/2  A. P. Schoggin 15 ac. 1944 J. W. Duncan 1944 all J. E. Stone 1945 1946 1947 1948 1949</p>	<p>S. W. of S. E.</p> <p>J. E. Sneed 1944 1945 1946 1947 1948 1949  J. E. Sneed 1944 1945 1946 1947 1948 1949</p>	<p>S. E. of S. E.</p> <p>T. R. Jellens 15 ac. 1944 1945 1946 1947 1948 1949  Jim Odell 15 ac. 1944 1945 1946 1947 1948 1949</p>

COUNTY

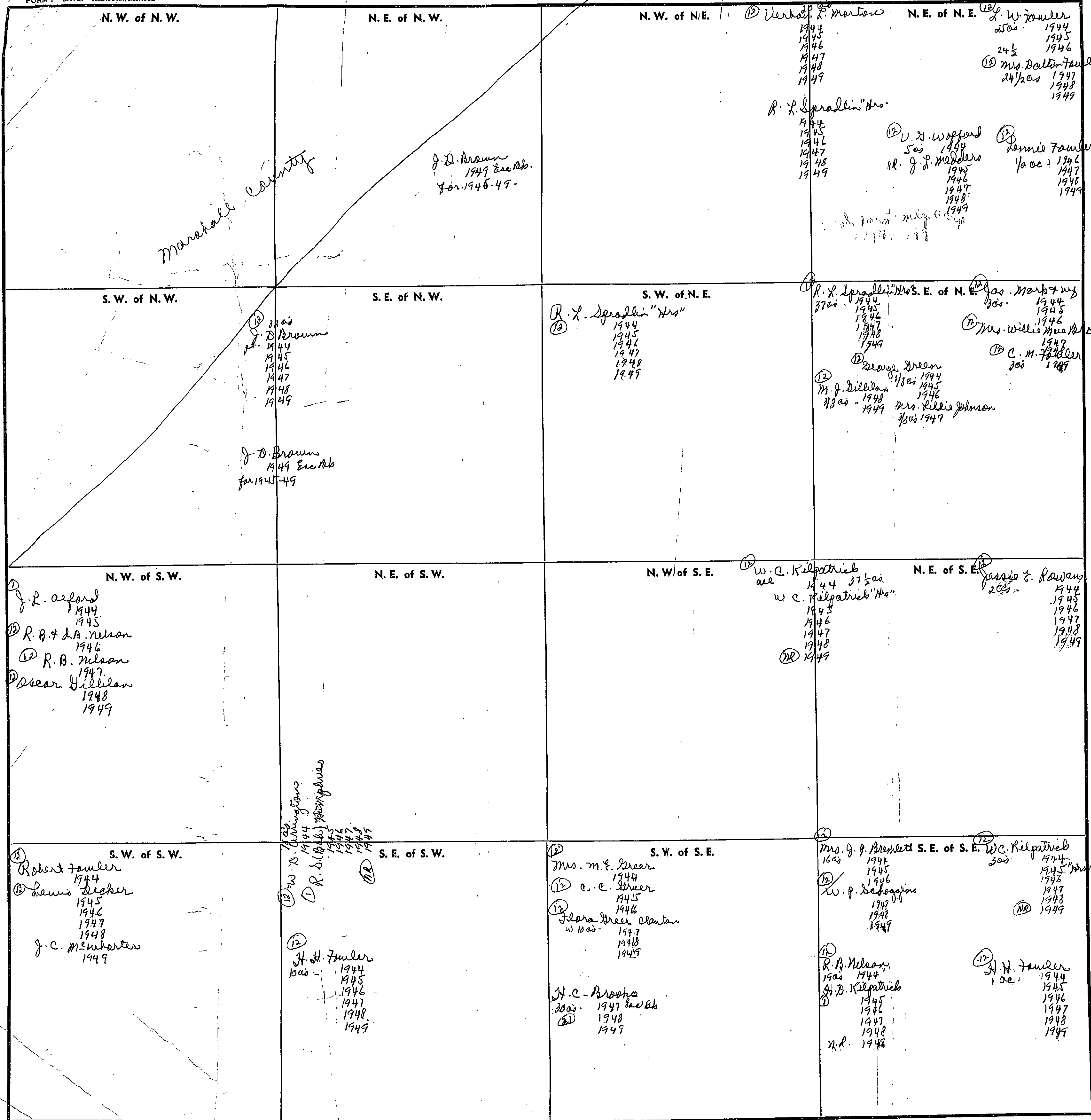
Scale—1 inch=300 Ft.

SECTION 15

TOWNSHIP 10

RANGE 4

FORM 1-S.T.C.—ROBERTS & SON, BIRMINGHAM



Marshall County

N. W. of N. W.

N. E. of N. W.

N. W. of N. E.

N. E. of N. E.

S. W. of N. W.

S. E. of N. W.

S. W. of N. E.

S. E. of N. E.

N. W. of S. W.

N. E. of S. W.

N. W. of S. E.

N. E. of S. E.

S. W. of S. W.

S. E. of S. W.

S. W. of S. E.

S. E. of S. E.

COUNTY

Scale—1 inch=300 Ft.

SECTION 16

TOWNSHIP 10

RANGE 4

Form 1-S.T.C. 6542E MARSHALL & BUREAU CO. HARTVILLE

N.W. OF N.W.	N.E. OF N.W.	N.W. OF N.E.	N.E. OF N.E.
S.W. OF N.W.	S.E. OF N.W.	S.W. OF N.E.	S.E. OF N.E.
N.W. OF S.W.	N.E. OF S.W.	N.W. OF S.E.	N.E. OF S.E.
S.W. OF S.W.	S.E. OF S.W.	S.W. OF S.E.	S.E. OF S.E.

COUNTY LINE

MARSHALL COUNTY

① (sw)  
J.W. CANADY  
1948  
1949.

① Mrs. J.C. Birdsong <sup>565</sup>  
5 ac. 1944 40 ac.  
② Herman McWhorter  
1945  
1946

BERNARD McWHORTER  
1947-30 ac.  
1948  
1949.  
Edna Hillman  
5 ac. 1945-20 ac.  
1948  
1949.

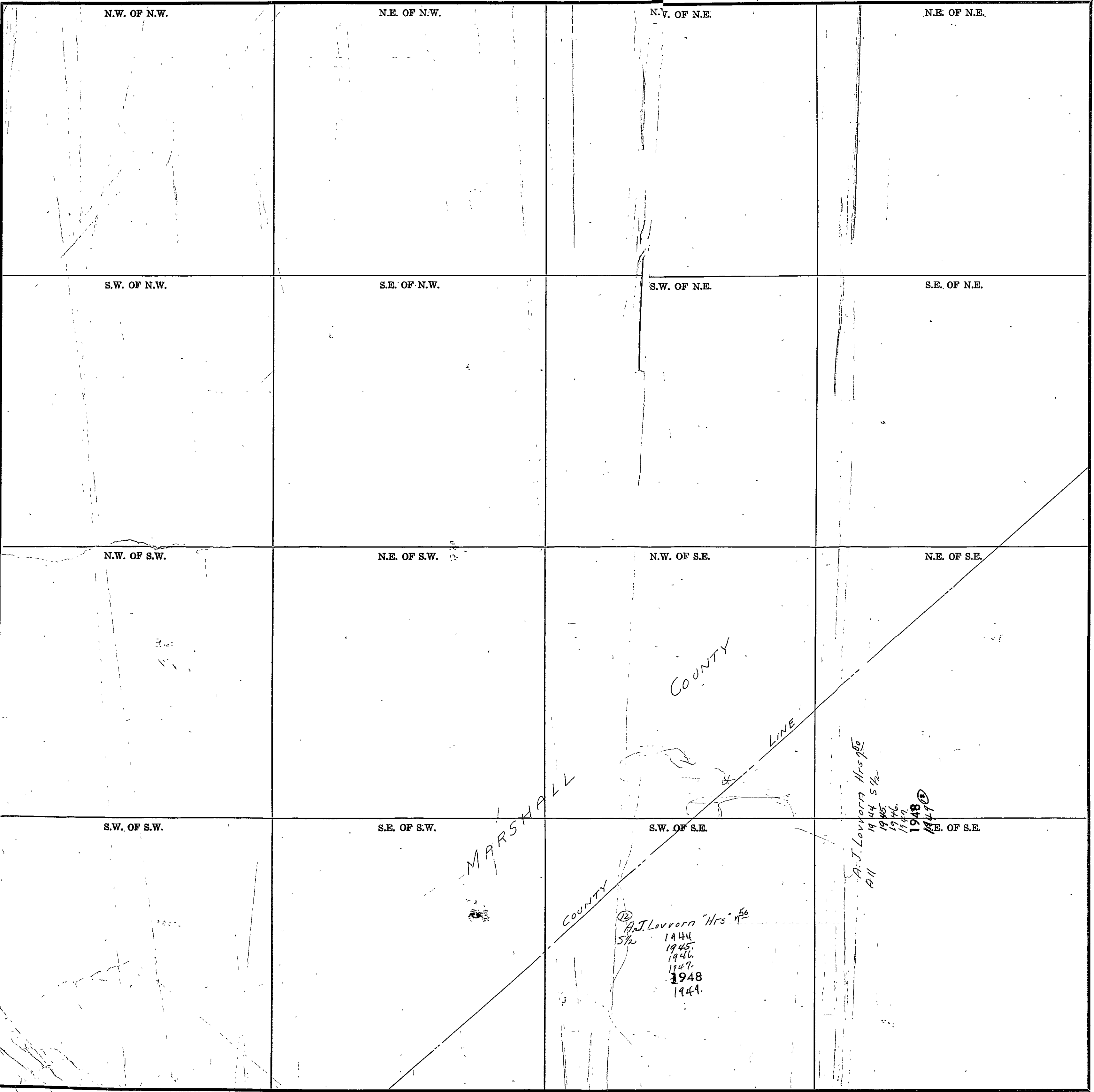
Scale - 1 inch = 300.00 Ft.

COUNTY \_\_\_\_\_

SECTION 20

TOWNSHIP 10

RANGE 4



COUNTY

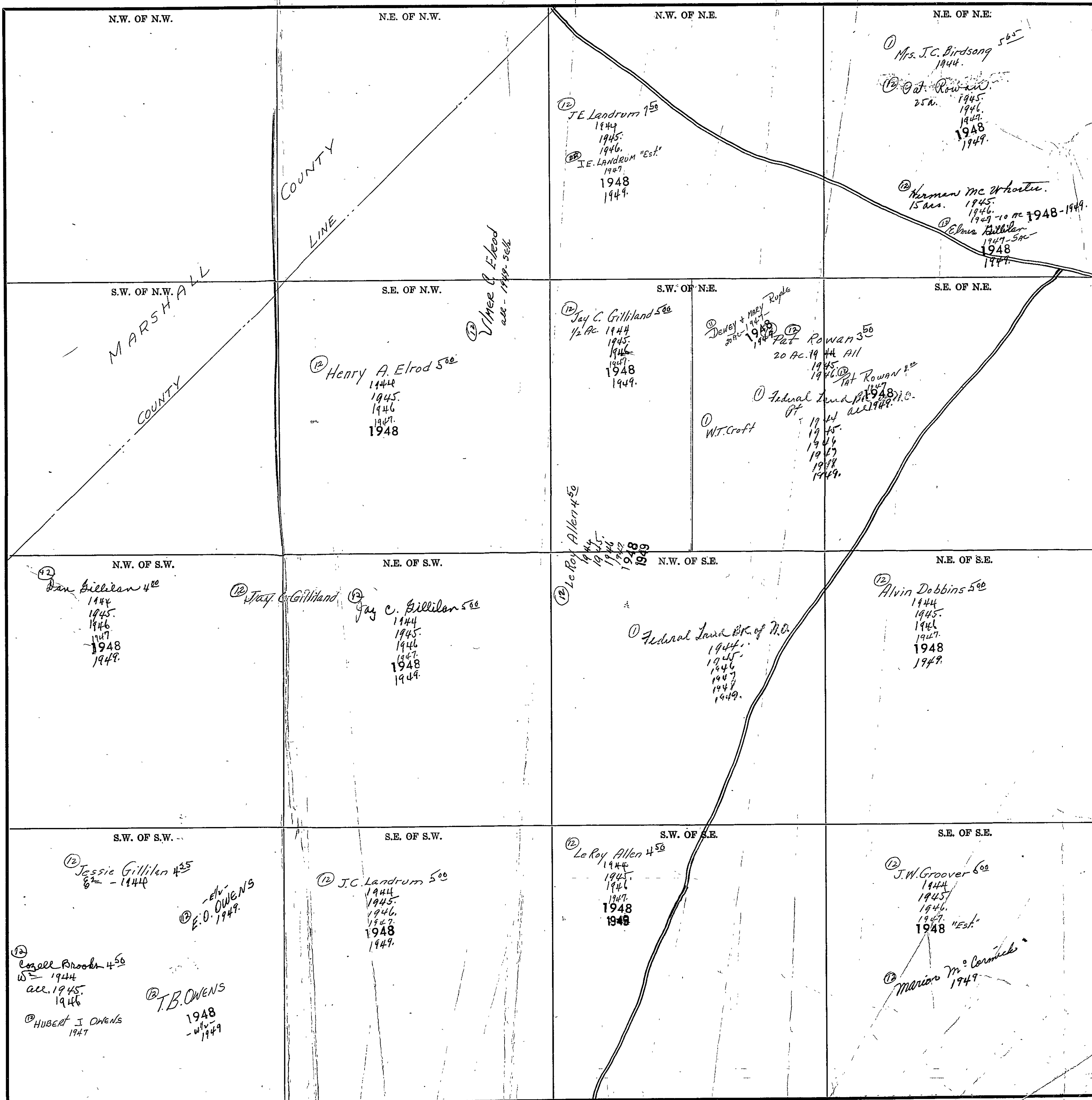
Scale—1 inch=300.00 Ft.

SECTION 21

TOWNSHIP 10

RANGE 4

Form 1-S.T.C. 6822 MARSHALL & BROWN CO. GARVILLE



Scale—1 inch = 300.00 Ft.

COUNTY

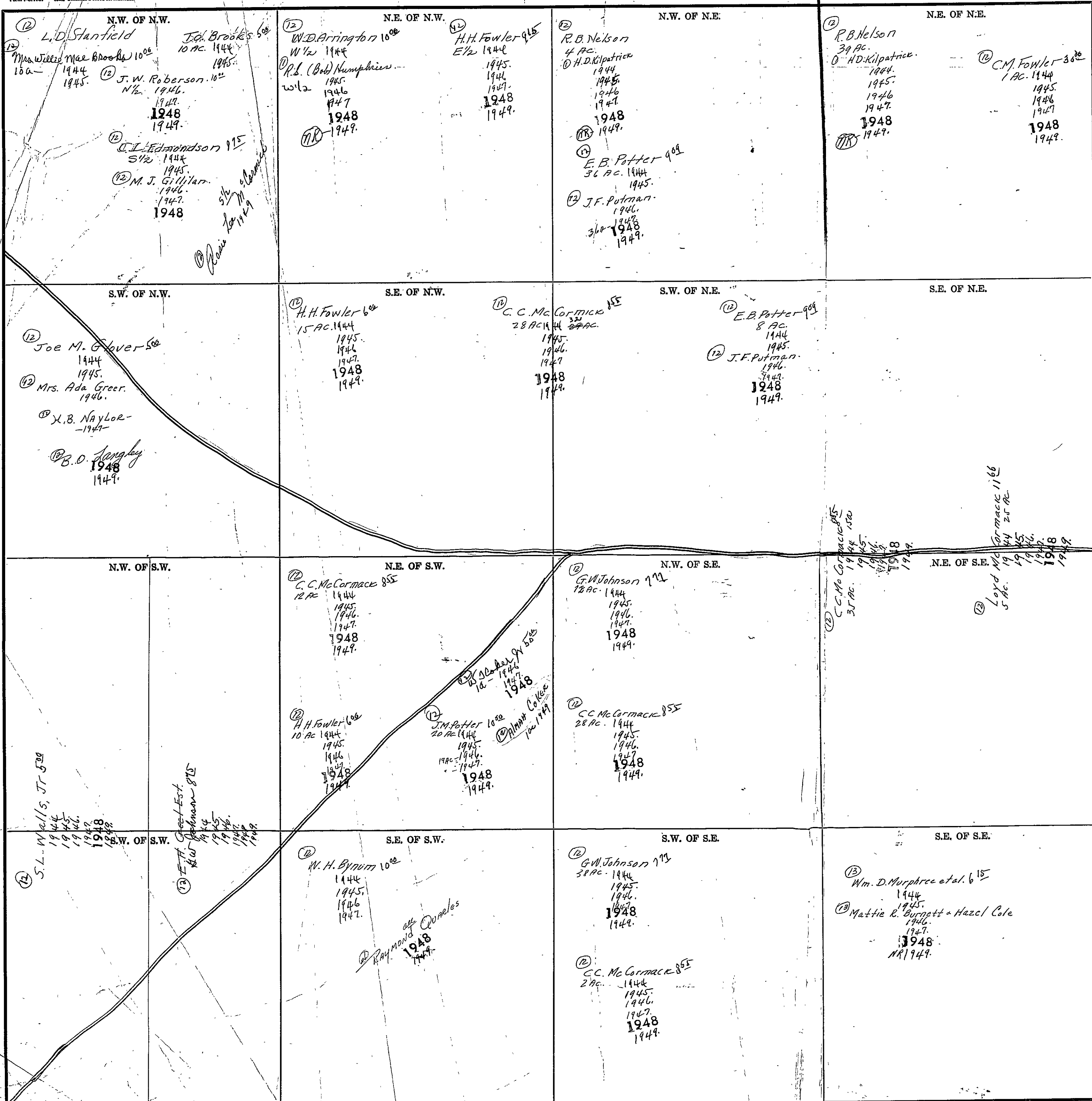


SECTION 22

TOWNSHIP 10

RANGE 4

Form 1-S.T.C. 6000 MINN. & SO. CO. SURVEY



COUNTY

Scale - 1 inch = 300.00 Ft.



SECTION 23

TOWNSHIP 10

RANGE 4

Form 1-S.T.G. 1942 REEVE & BAKER CO. MINNEAPOLIS

<p>N.W. OF N.W.</p> <p>⑫ W.P. Schoggins 1 ac. 1945. 1946.</p> <p>⑫ J.D. Pierce 1 ac. 1947 1948 1949.</p> <p>⑫ C.M. Fowler (39 ac) 1949 - Considered done from 1947-1948</p>	<p>N.E. OF N.W.</p> <p>⑫ W.M. Fowler 10<sup>00</sup> 1944 Mrs 1945. 1946. 1947.</p> <p>⑫ J.P. Thruvin 1948</p> <p>⑫ Lewis Decker 1949</p>	<p>N.W. OF N.E.</p> <p>⑫ L.H. Pate Est 7<sup>00</sup> 1/4 ac. 1944 1945. 1946. 1947. 1948 1949.</p> <p>⑫ J.W. Floyd 39<sup>30</sup> ac. 1944</p> <p>⑫ J.P. Bullen 1945. 1946.</p> <p>⑫ T.F. Postlett 1948 1949</p> <p>⑫ J.P. Bullen 1945. 1946.</p> <p>⑫ J.P. Bullen 1945. 1946.</p> <p>⑫ J.P. Bullen 1945. 1946.</p>	<p>N.E. OF N.E.</p> <p>⑫ R.A. Pullen</p> <p>⑫ T.F. Postlett 8<sup>13</sup> 1944. 1945. 1946. 1947. 1948 1949</p> <p>⑫ T.F. Postlett 1948 1949</p>
<p>S.W. OF N.W.</p> <p>⑫ W.H. Eynum 8<sup>25</sup> 1944 1945. 1946 1947.</p> <p>⑫ H.L. Worford (20 ac) 1948 1949</p> <p>⑫ C.L. Edmondson 20 ac - 15<sup>1/2</sup> ac 1948 - 1949</p>	<p>S.E. OF N.W.</p> <p>⑫ Ch. L. Worford 8<sup>12</sup> 1944 1945. 1946. 1947. 1948 1949.</p>	<p>N.W. OF S.E.</p> <p>⑫ G.M. Prance 5<sup>00</sup> 1944 1945. 1946. 1947. 1948 1949.</p>	<p>N.E. OF S.E.</p>
<p>N.W. OF S.W.</p> <p>⑫ C.L. Edmondson 20 ac - 15<sup>1/2</sup> ac 1948 - 1949</p>	<p>N.E. OF S.W.</p> <p>⑫ Dr. W.T. Gillespie Est. 1944. 1945. 1946. 1947. 1948</p> <p>(Mrs) Mrs. Lillian Gillespie Adams all 1949</p>	<p>N.W. OF S.E.</p> <p>⑫ G.M. Prance 5<sup>00</sup> 1944 1945. 1946. 1947. 1948 1949.</p>	<p>N.E. OF S.E.</p> <p>⑫ Dr. W.T. Gillespie Est. 1944 1945. 1946. 1947. 1948</p> <p>(Mrs) Mrs. Lillian Gillespie Adams all 1949</p>
<p>S.W. OF S.W.</p> <p>⑫ W.H. Eynum 8<sup>25</sup> 1944 1945. 1946 1947.</p> <p>⑫ L.L. Postlett 1948 1949</p> <p>⑫ C.M. Fowler (39 ac) 1948</p> <p>⑫ C.L. Edmondson (50 ac) 1948 1949</p> <p>⑫ Mrs. Lillie Johnson 5<sup>00</sup> 18' Strip 1944 1945. 1946.</p> <p>⑫ J.A. Shrenn 6<sup>00</sup> 1947 1948 1949.</p>	<p>S.E. OF S.W.</p> <p>⑫ Mrs. Lillie Johnson 5<sup>00</sup> 1944 1945. 1946.</p> <p>⑫ J.A. Shrenn 6<sup>00</sup> 1947 1948 1949.</p>	<p>S.W. OF S.E.</p> <p>⑫ Mrs. Lillie Johnson 5<sup>00</sup> 1944 1945. 1946.</p> <p>⑫ J.A. Shrenn 6<sup>00</sup> 1947 1948 1949.</p>	<p>S.E. OF S.E.</p> <p>⑫ Dr. W.T. Gillespie Est. 1944 1945. 1946. 1947. 1948</p> <p>(Mrs) Mrs. Lillian Gillespie Adams all 1949</p>

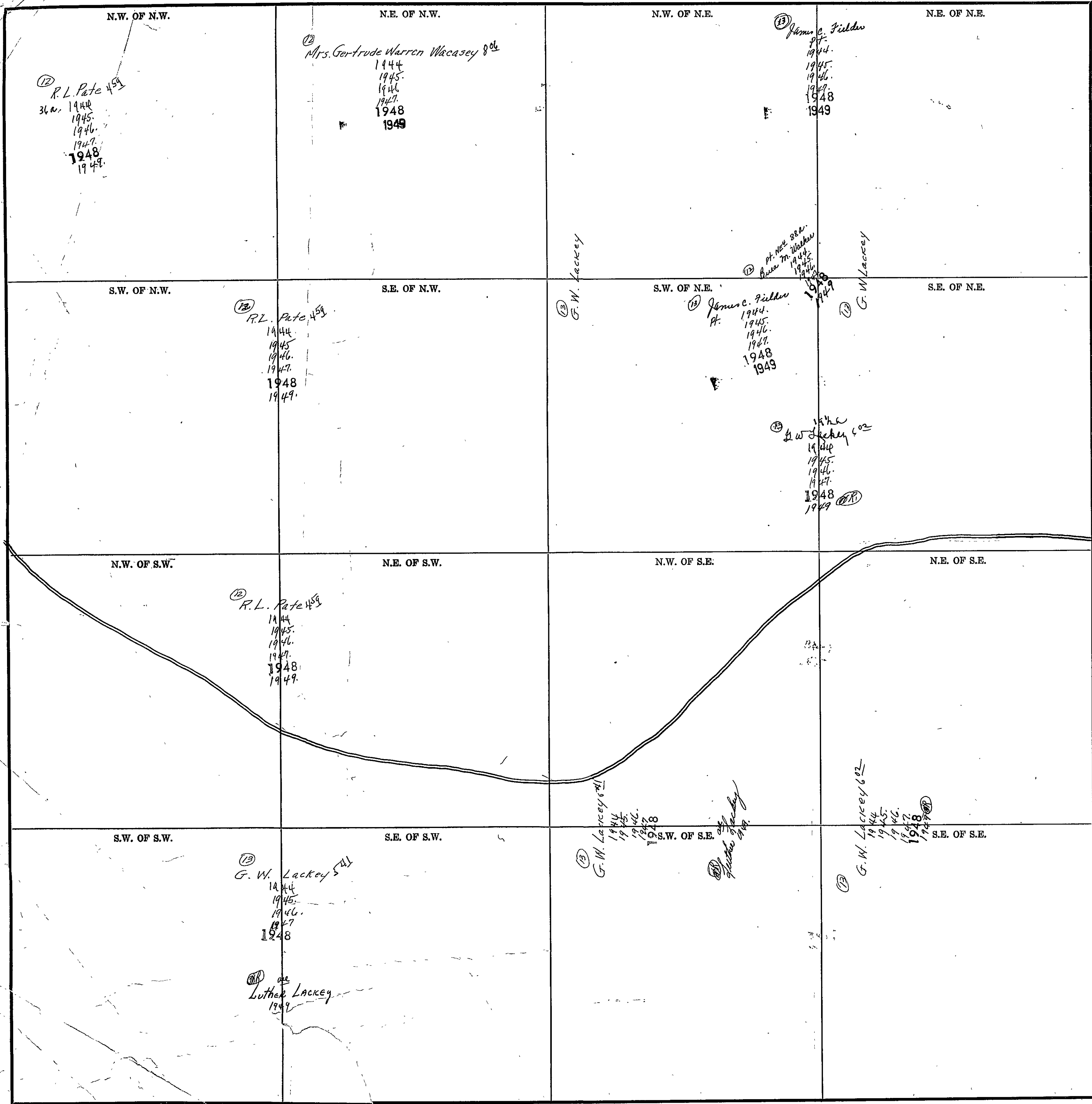
COUNTY

Scale - 1 inch = 300.00 Ft.

SECTION 24

TOWNSHIP 10

RANGE 4



Scale—1 inch=300.00 Ft.

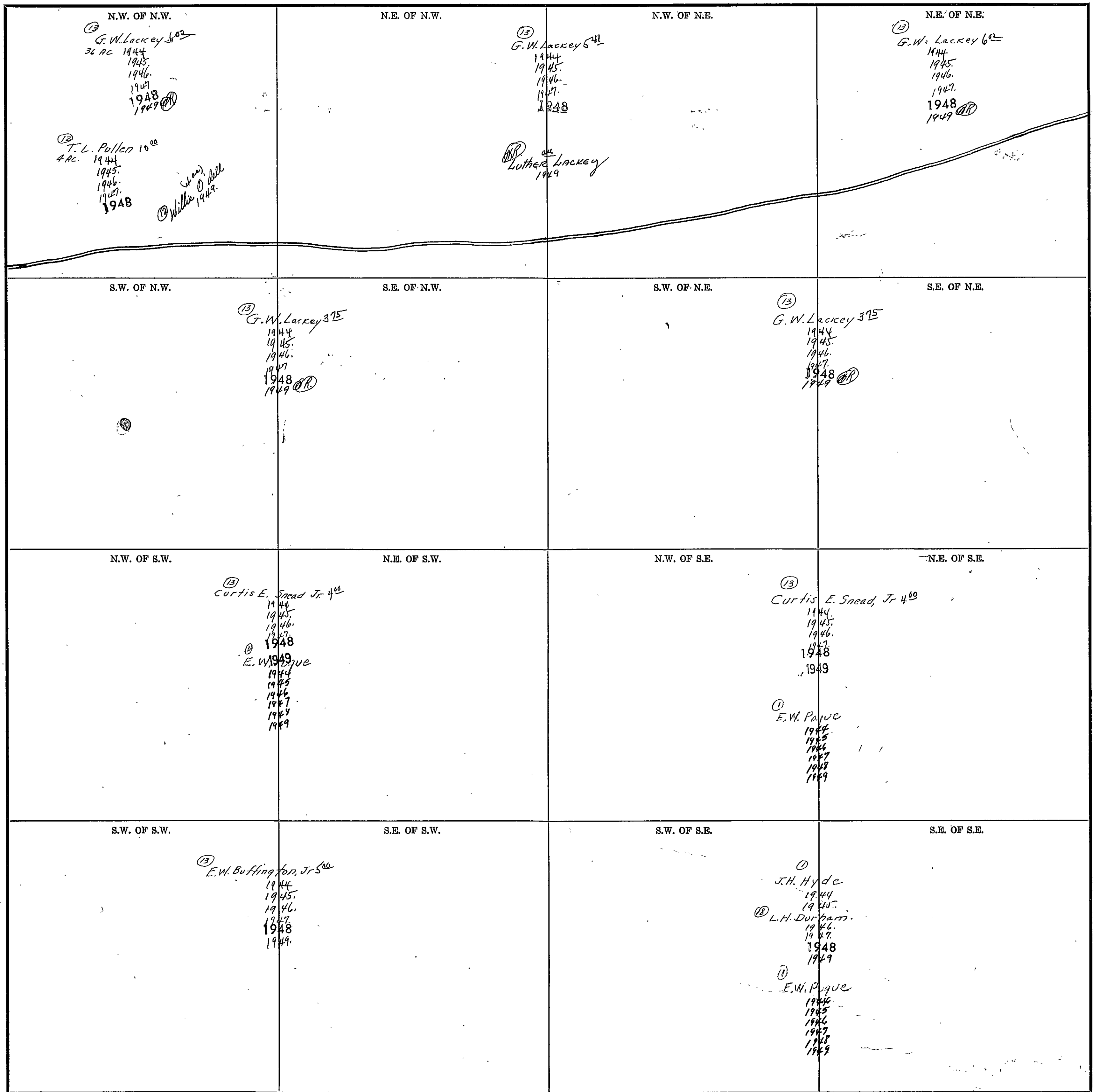
COUNTY

SECTION 25

TOWNSHIP 10

RANGE 4

Form T-S.T.C. CASE MARSHALL & BOND CO. HARTVILLE



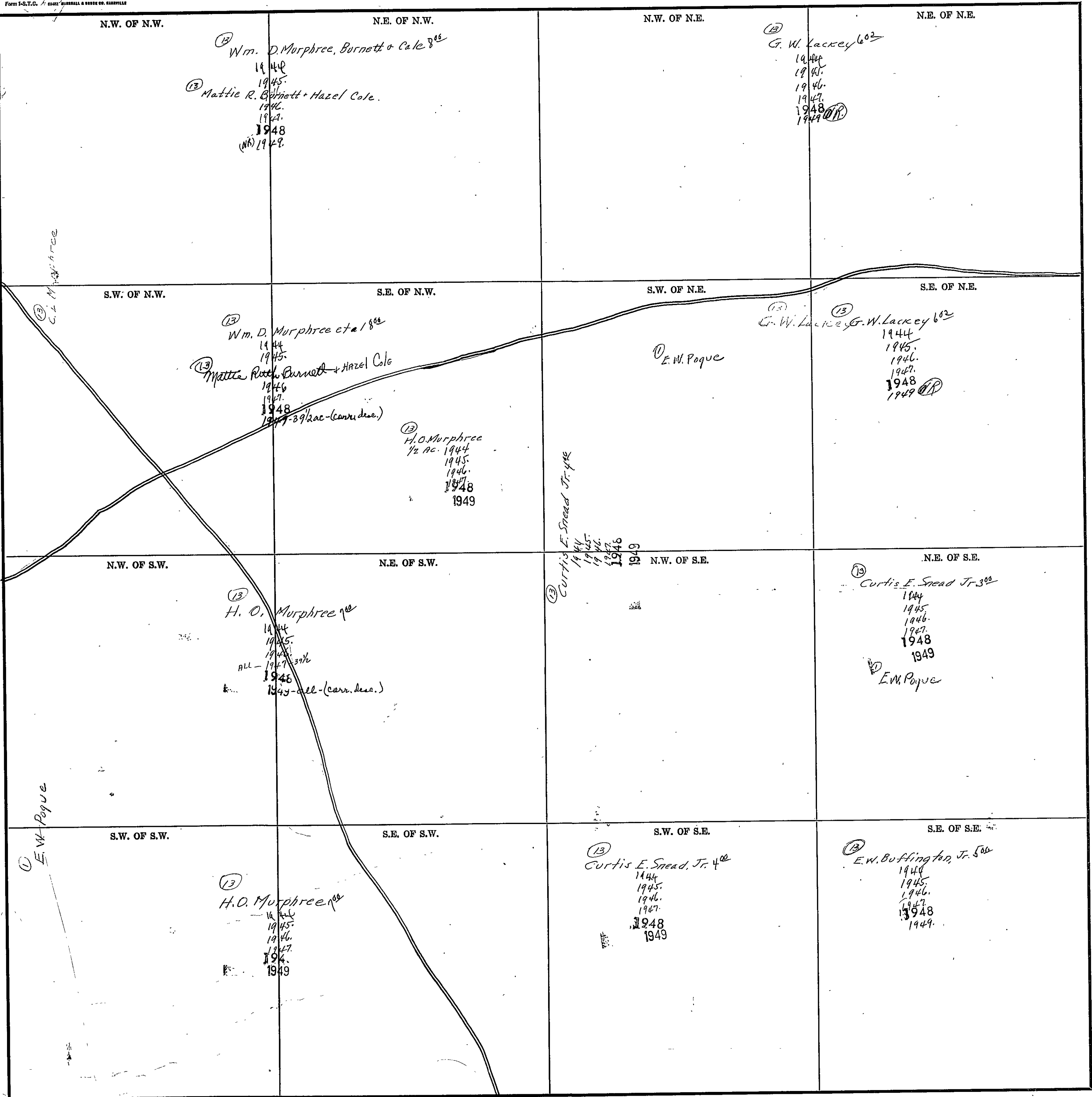
Scale—1 inch=300.00 Ft.

COUNTY \_\_\_\_\_

13 SECTION 26

TOWNSHIP 10

RANGE 4



COUNTY \_\_\_\_\_

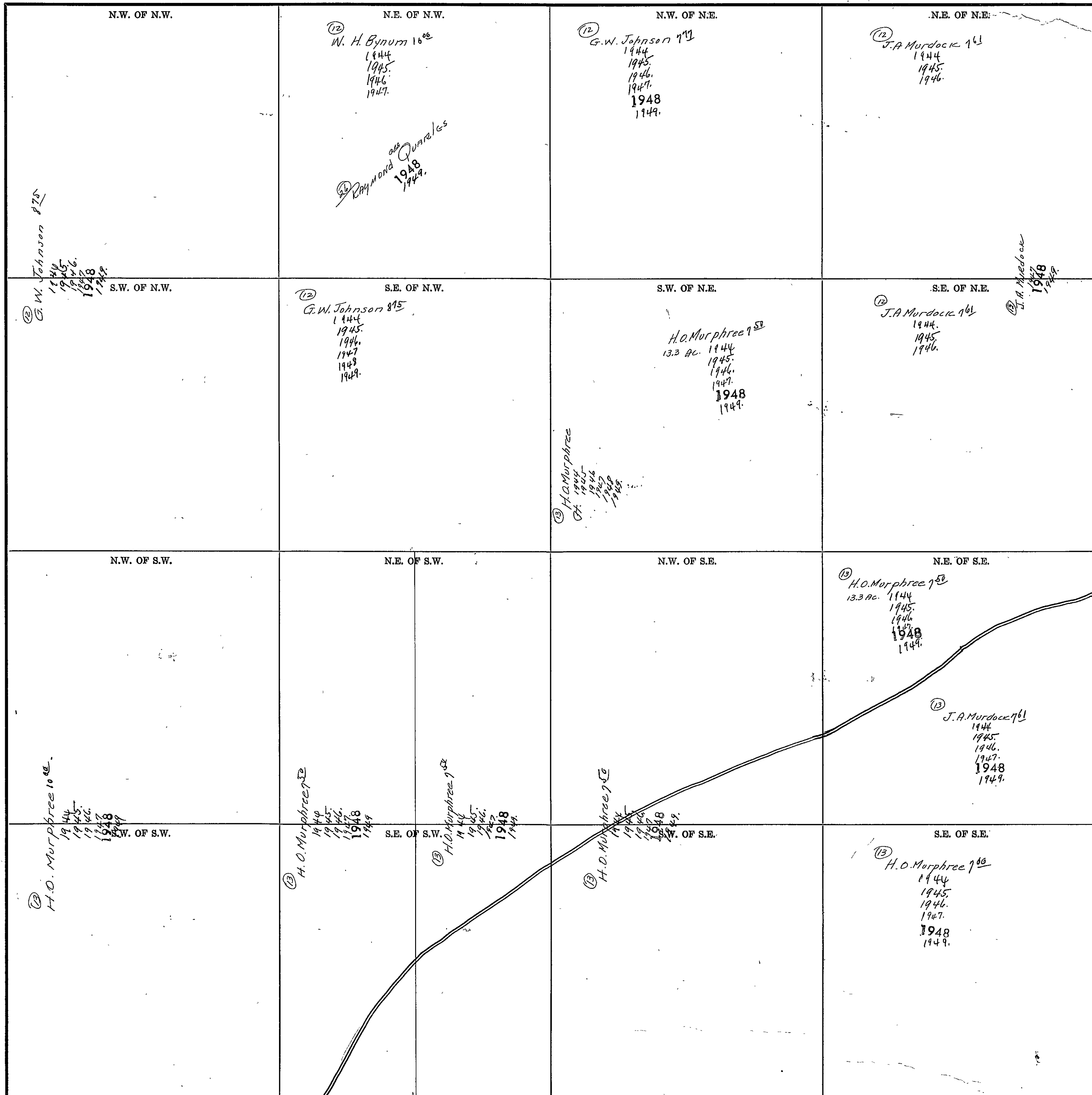
Scale—1 inch=300.00 Ft.

SECTION 27

TOWNSHIP 10

RANGE 4

Form T-S.T.C. CASE, MARSHALL & BERRY CO., HARTVILLE



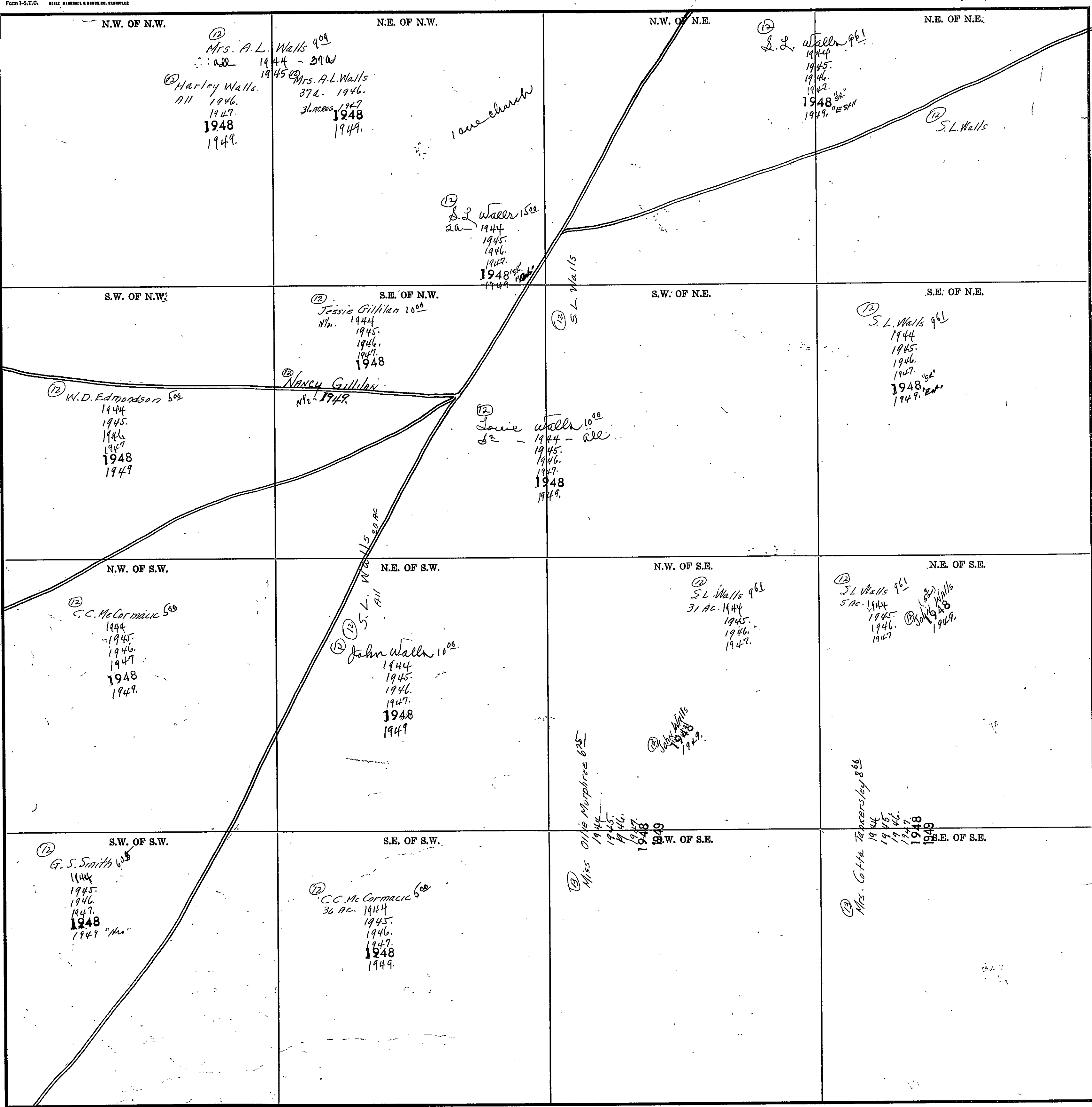
Scale—1 inch=300.00 Ft.

COUNTY

SECTION 28

TOWNSHIP 10

RANGE 4



Scale—1 Inch=300.00 Ft.

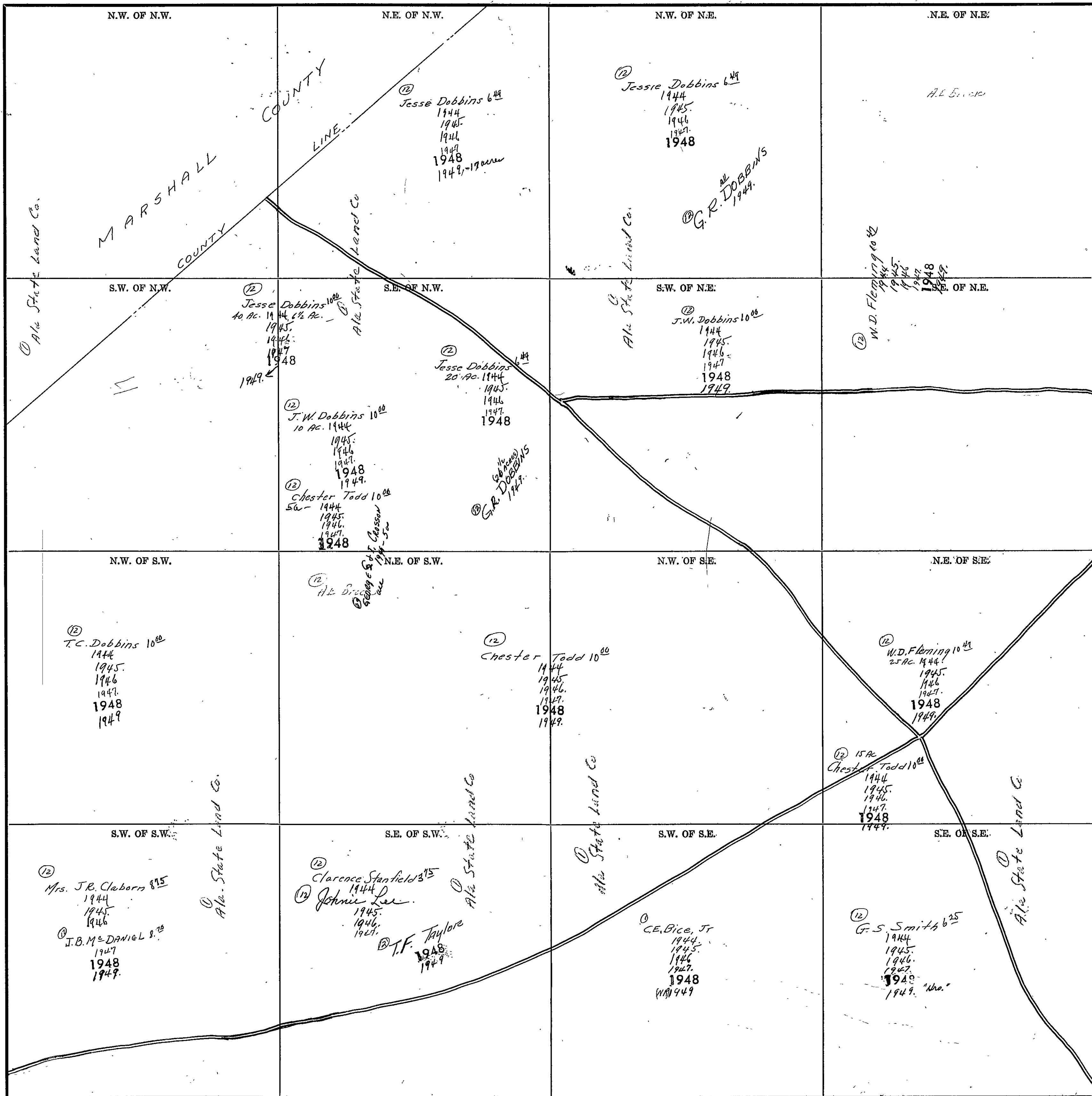
COUNTY

SECTION 29

TOWNSHIP 10

RANGE 4

Form 1-S.T.C. 6842 MARSHALL & BRUCE CO. HARRISVILLE



Scale—1 inch=300.00 Ft.

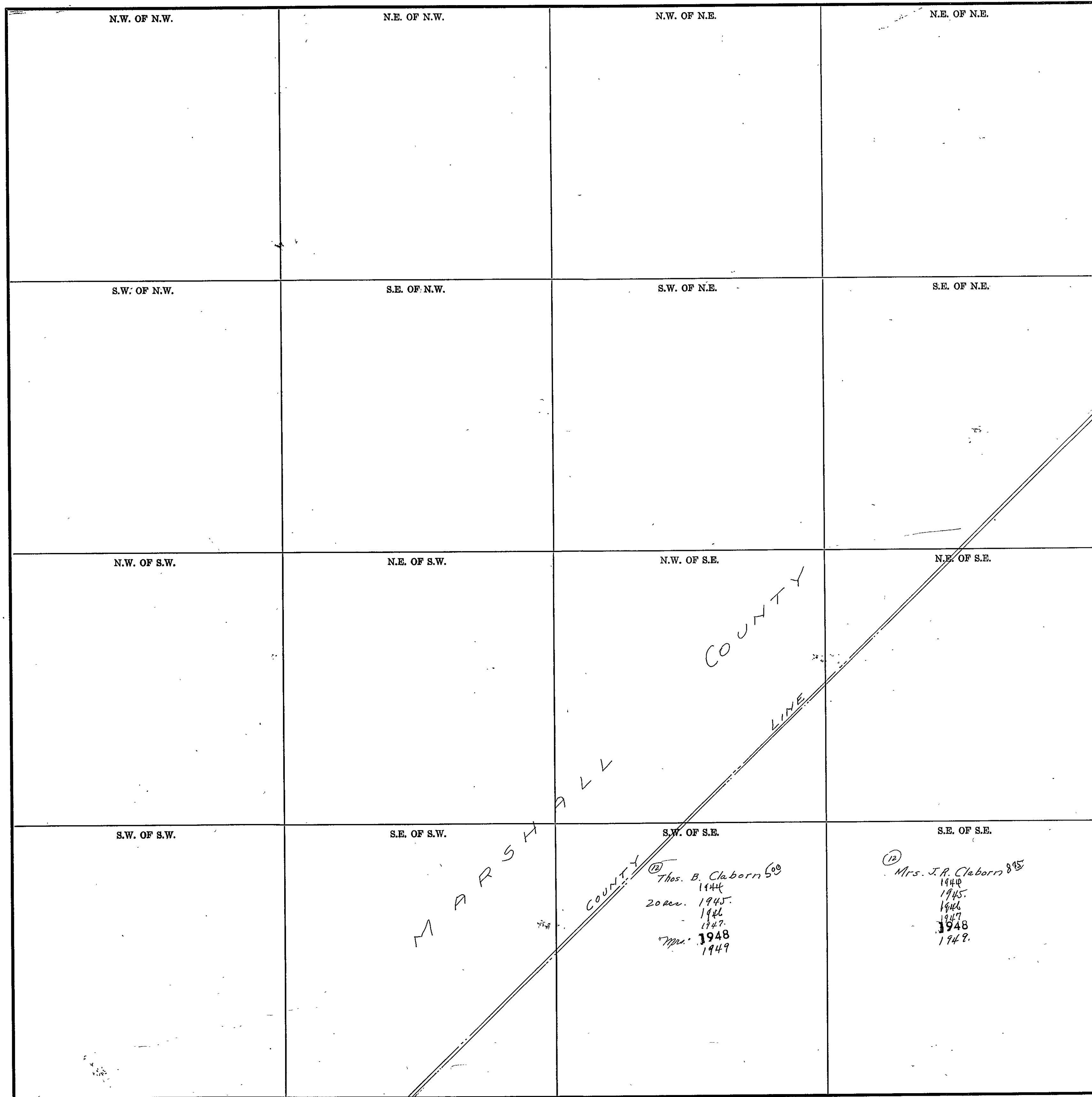
COUNTY

SECTION 30

TOWNSHIP 10

RANGE 4

Form 1-S.T.C. 1942 HERRILL & BERGE CO., BARTLESVILLE



COUNTY \_\_\_\_\_

Scale—1 Inch = 300.00 Ft.

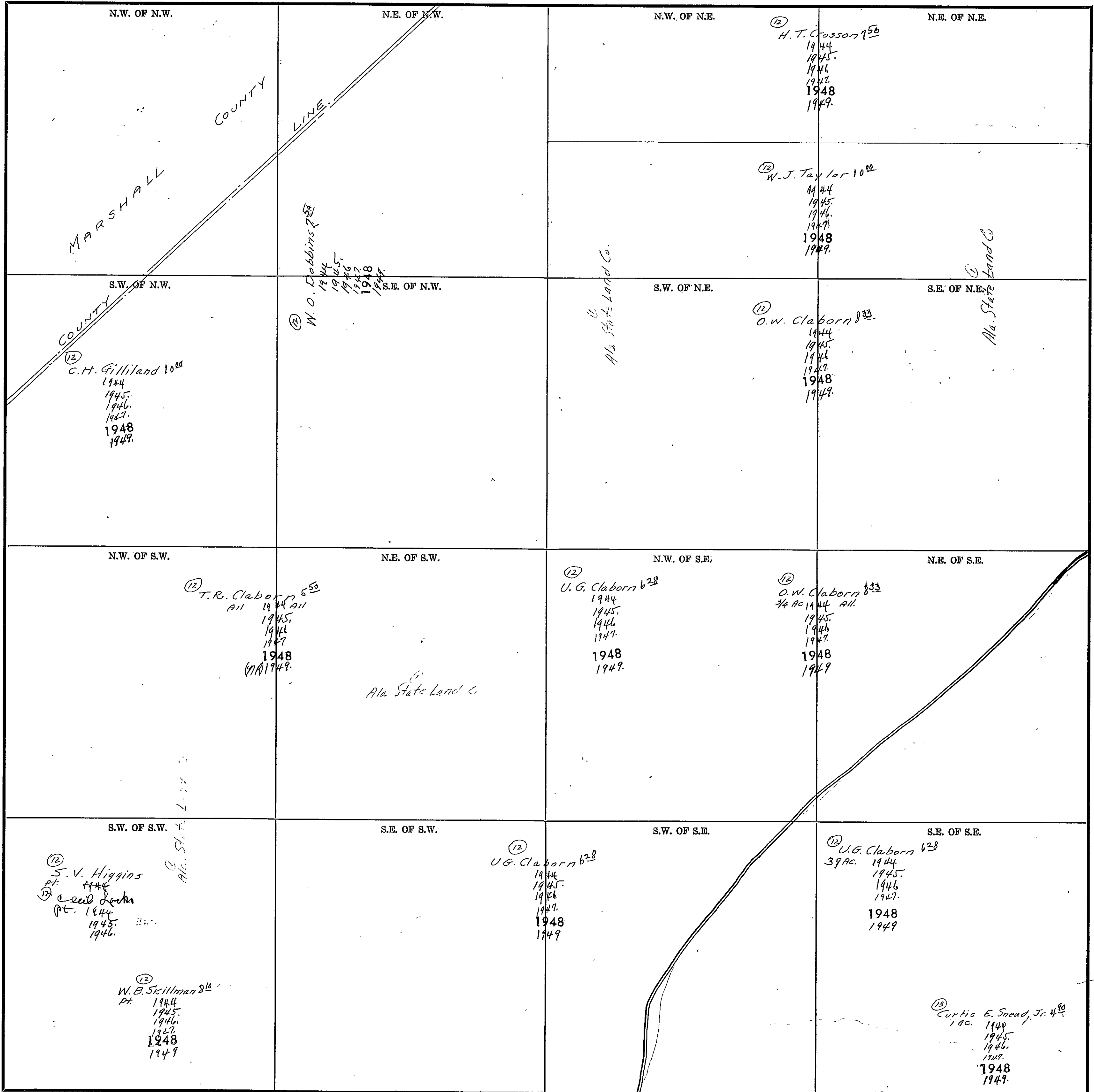


SECTION 31

TOWNSHIP 10

RANGE 4

Form 1-5-T.C. 1942 MARSHALL & BERRY CO. BIRMINGHAM



COUNTY

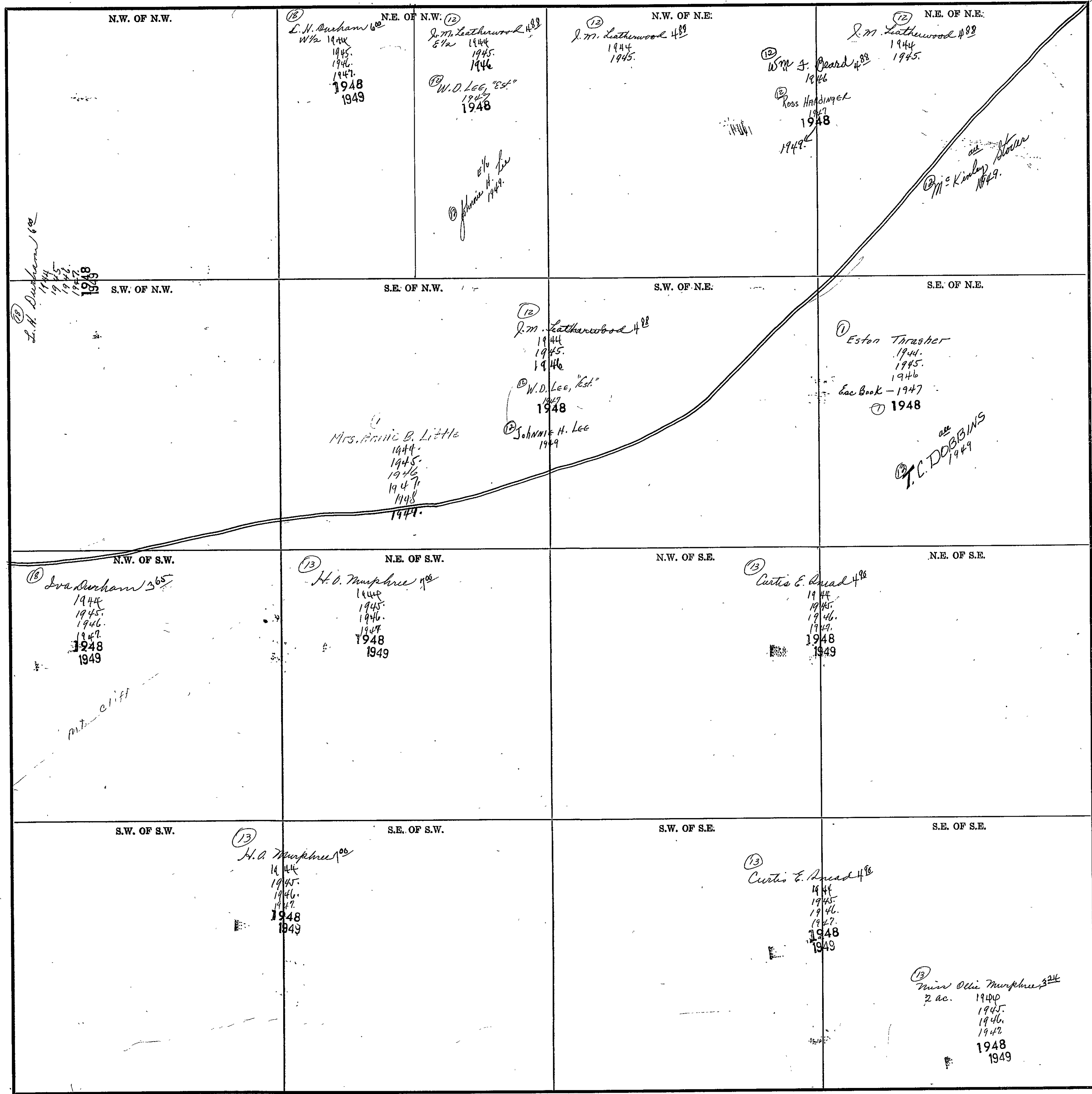
Scale—1 inch = 300.00 Ft.

SECTION 32

TOWNSHIP 10

RANGE 4

Form 1-S.T.C. 1942 REPRODUCED BY THE MISSOURI GEOLOGICAL SURVEY



Scale—1 Inch = 300.00 Ft.

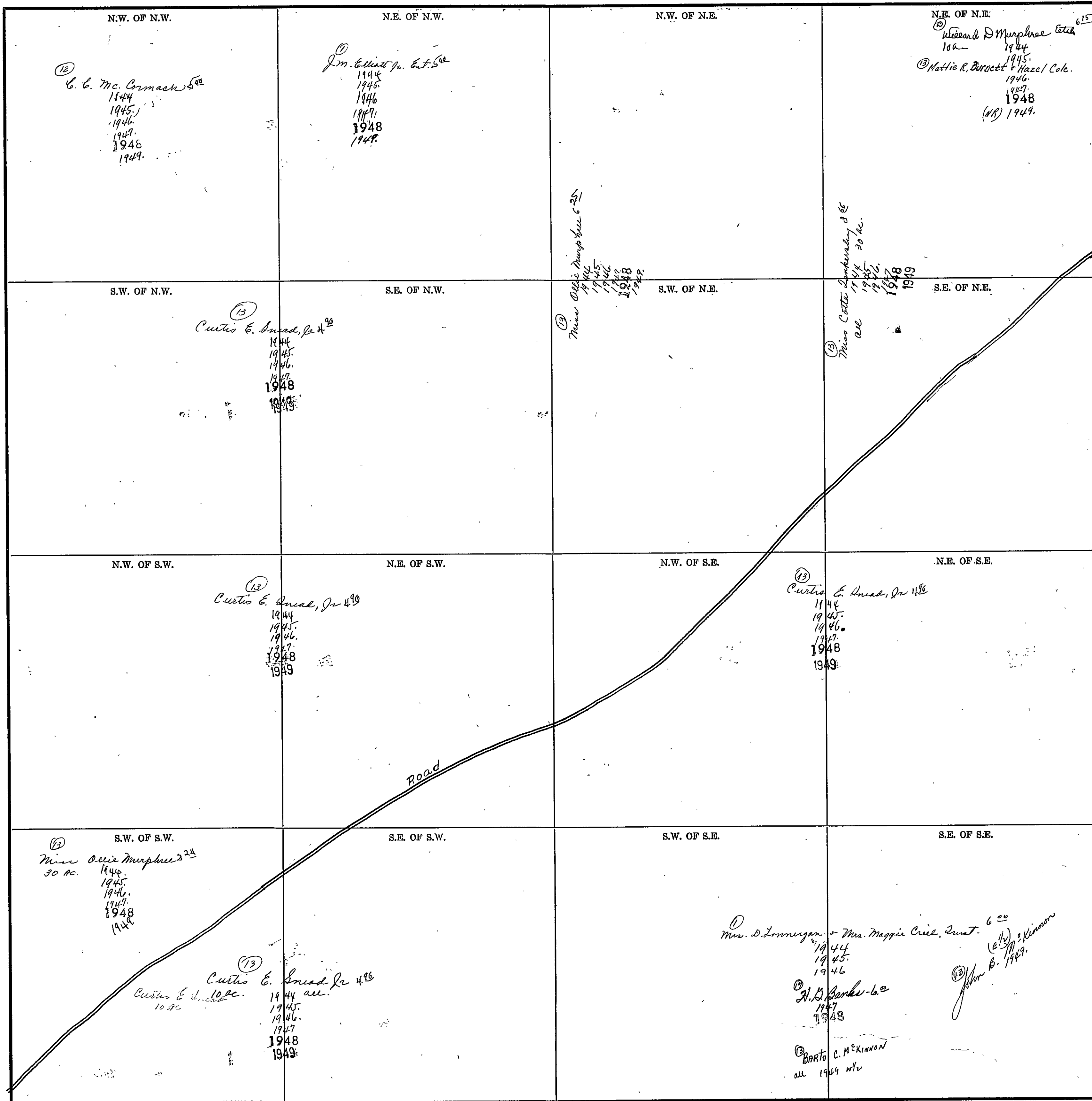
COUNTY \_\_\_\_\_

SECTION 33

TOWNSHIP 10

RANGE 4

Form 1-S.T.C. 6512 MARSHALL & BARRETT CO. HARVILLE



Scale - 1 inch = 300.00 Ft.

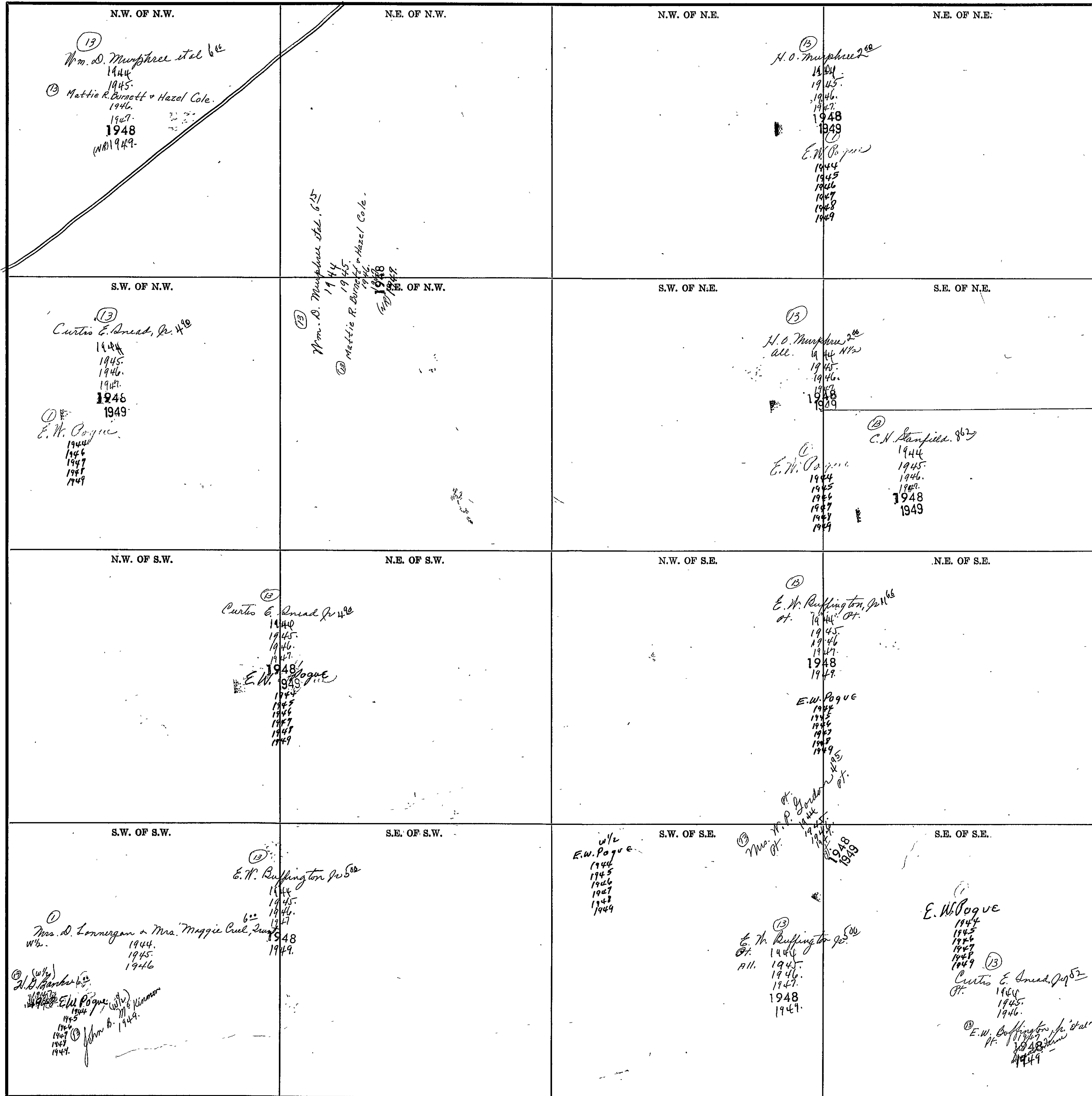
COUNTY \_\_\_\_\_

SECTION 34

TOWNSHIP 10

RANGE 4

Form 1-S.T.C. 6432 MARSHALL & BRUCE CO. FAYETTEVILLE



Scale--1 Inch=300.00 Ft.

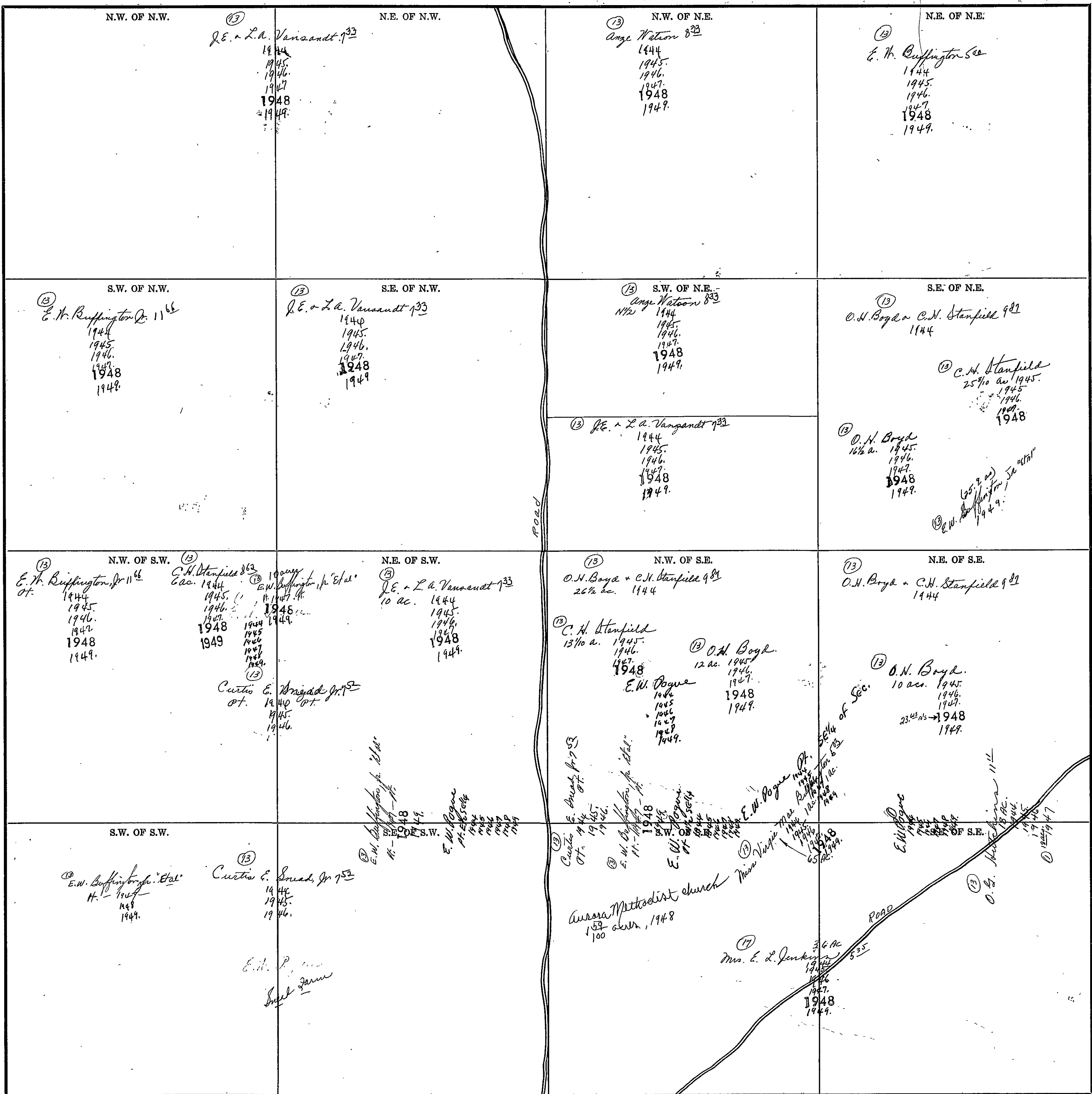
COUNTY

SECTION 35

TOWNSHIP 10

RANGE 4

Form 1-S.T.C. 6142 MARSHALL & BARD CO. BARTLESVILLE



Scale—1 inch=300.00 Ft.

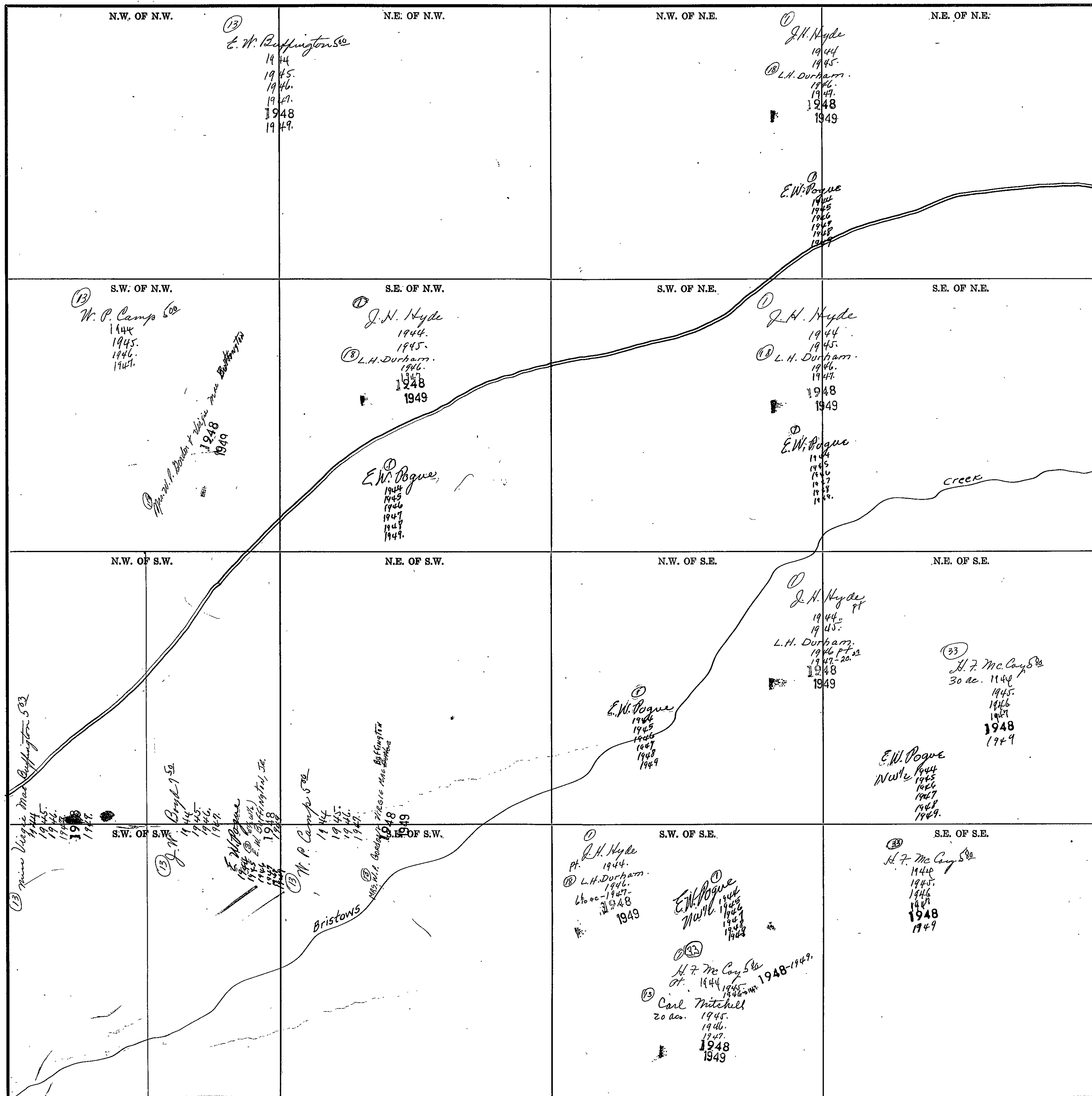
COUNTY \_\_\_\_\_

SECTION 36

TOWNSHIP 10

RANGE 4

Form 1-S.T.C. © 1922 MARSHALL & BROWN CO. HARTVILLE



COUNTY

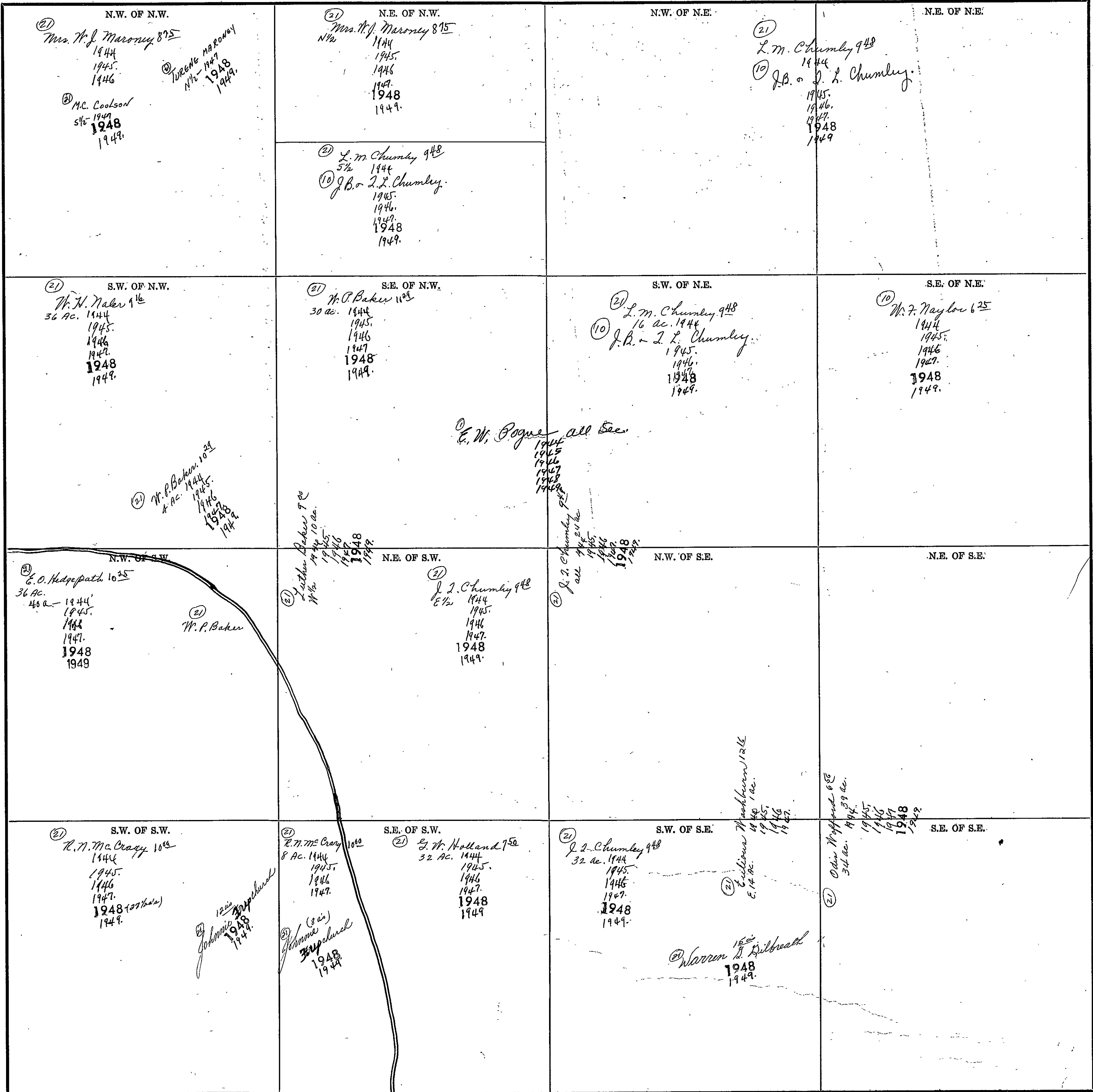
Scale—1 Inch=300.00 Ft.

SECTION 1

TOWNSHIP 10

RANGE 5

Form 1-S.T.C. CASE MARSHALL & BERRY CO. HARVILL



Scale—1 inch=300.00 Ft.

COUNTY

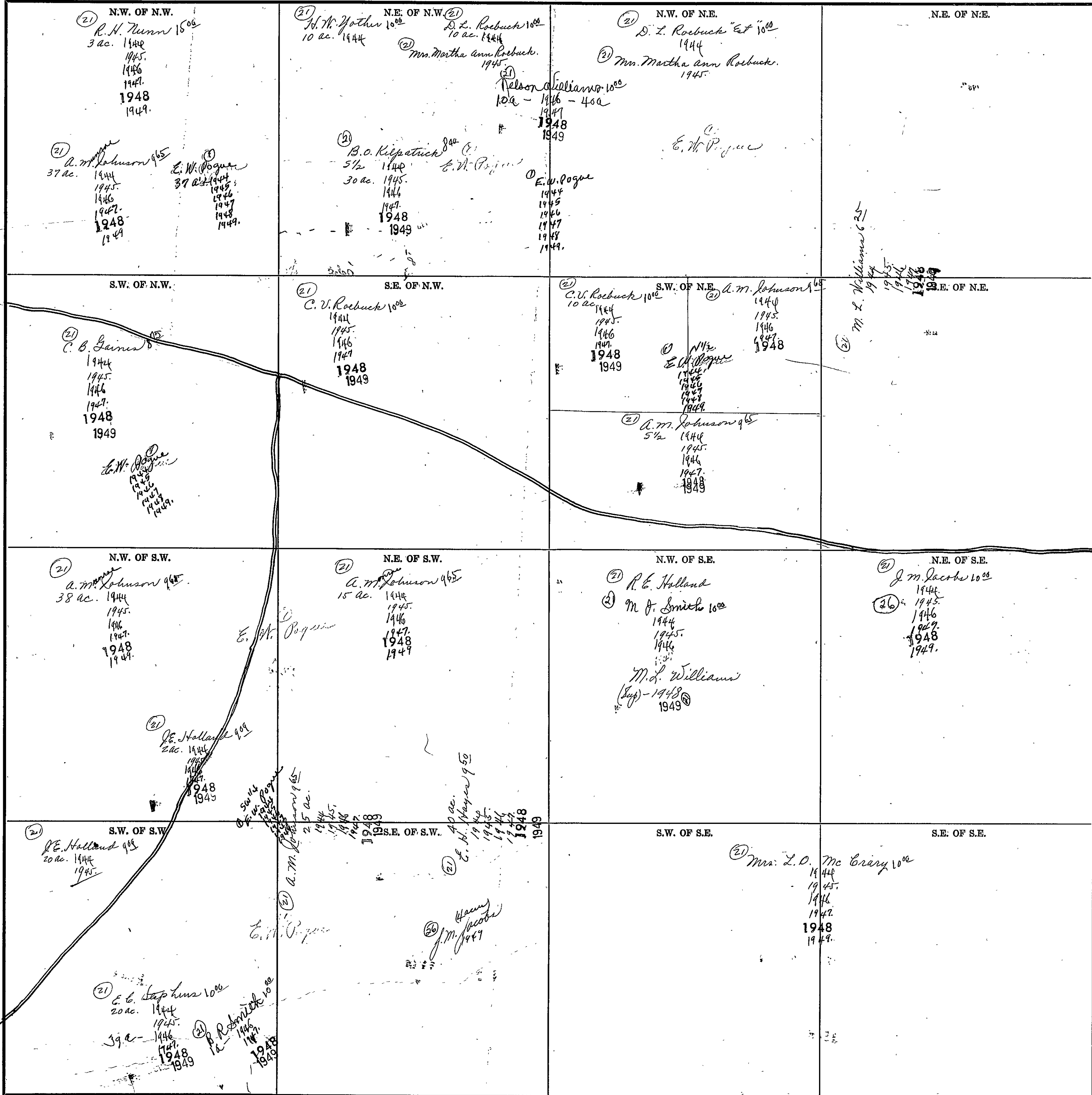


SECTION **D**

TOWNSHIP **10**

RANGE **5**

Form 1-5-T.C. 1942 MINERAL & SURVEY CO. DESMOINES



Scale - 1 inch = 300.00 Ft.

COUNTY

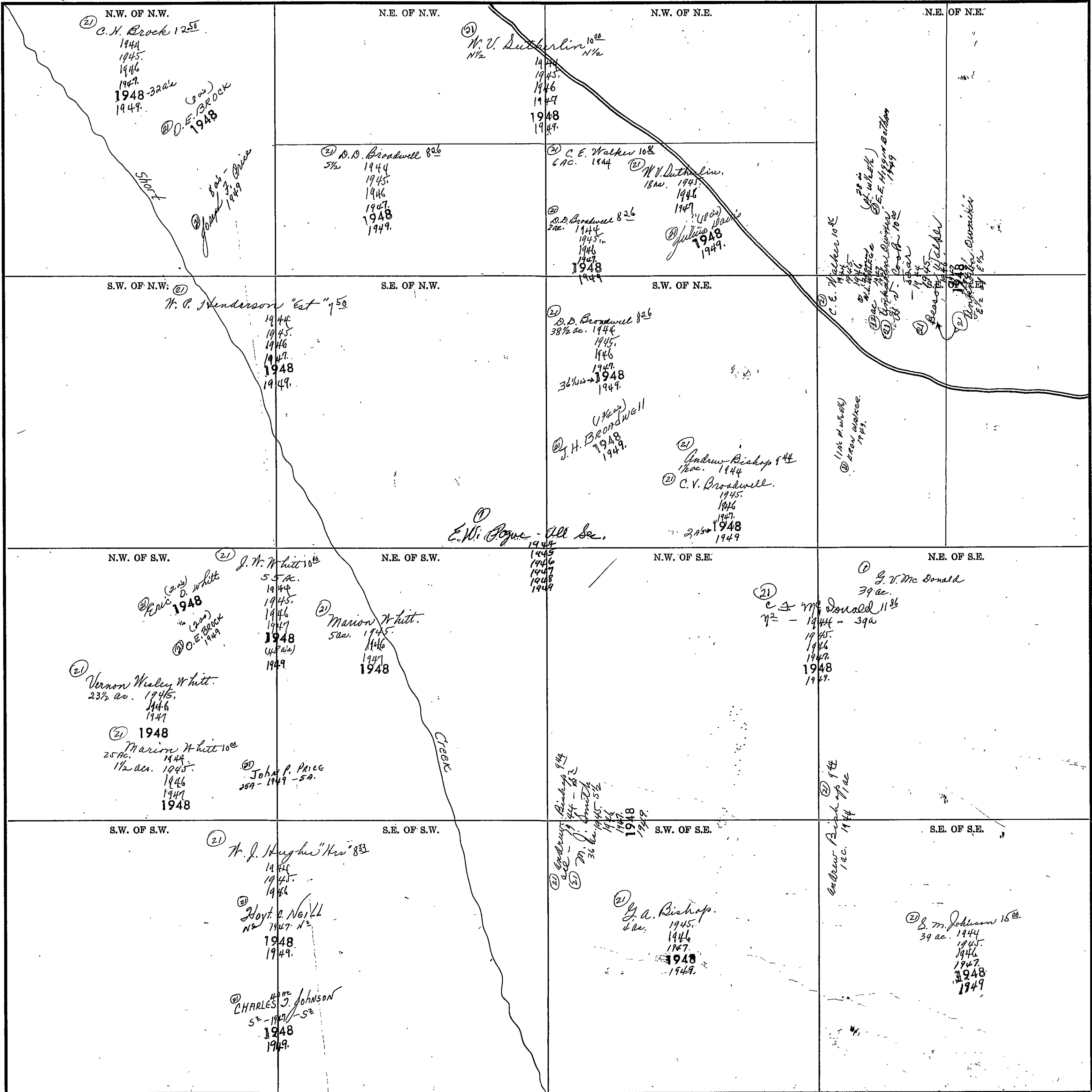


SECTION 3

TOWNSHIP 10

RANGE 5

Form 1-S.T.C. 6842 MINERAL & MARINE CO. MADISON, WIS.



Scale—1 inch=300.00 Ft.

COUNTY

SECTION 6

TOWNSHIP 10

RANGE 5

Form 1-S.T.C. 6442 MARSHALL & BRIDGE CO. HARVILLE

<p>N.W. OF N.W.</p> <p>② S. H. Luth 129        1944        1945        1946        1947        1948        1949</p>	<p>N.E. OF N.W.</p> <p>①        Christian Mine Co        39        1944        1945        1946        1947        1948        1949</p>	<p>N.W. OF N.E.</p>	<p>N.E. OF N.E.</p>
<p>S.W. OF N.W.</p> <p>①        Christian Mine Co        42        1944        1945        1946        1947        1948        1949</p>	<p>S.E. OF N.W.</p> <p>①        Christian Mine Co        42        1944        1945        1946        1947        1948        1949</p>	<p>S.W. OF N.E.</p>	<p>S.E. OF N.E.</p>
<p>N.W. OF S.W.</p>	<p>N.E. OF S.W.</p> <p>all in        Marshall County</p>	<p>N.W. OF S.E.</p>	<p>N.E. OF S.E.</p>
<p>S.W. OF S.W.</p> <p>② S. H. Luth 129        1944        1945        1946        1947        1948        1949</p>	<p>S.E. OF S.W.</p> <p>② S. H. Luth 129        1944        1945        ② MRS Ruth White Astin        Pt. 1944        1947        1948        1949</p>	<p>S.W. OF S.E.</p>	<p>S.E. OF S.E.</p>

Scale—1 inch=300.00 Ft.

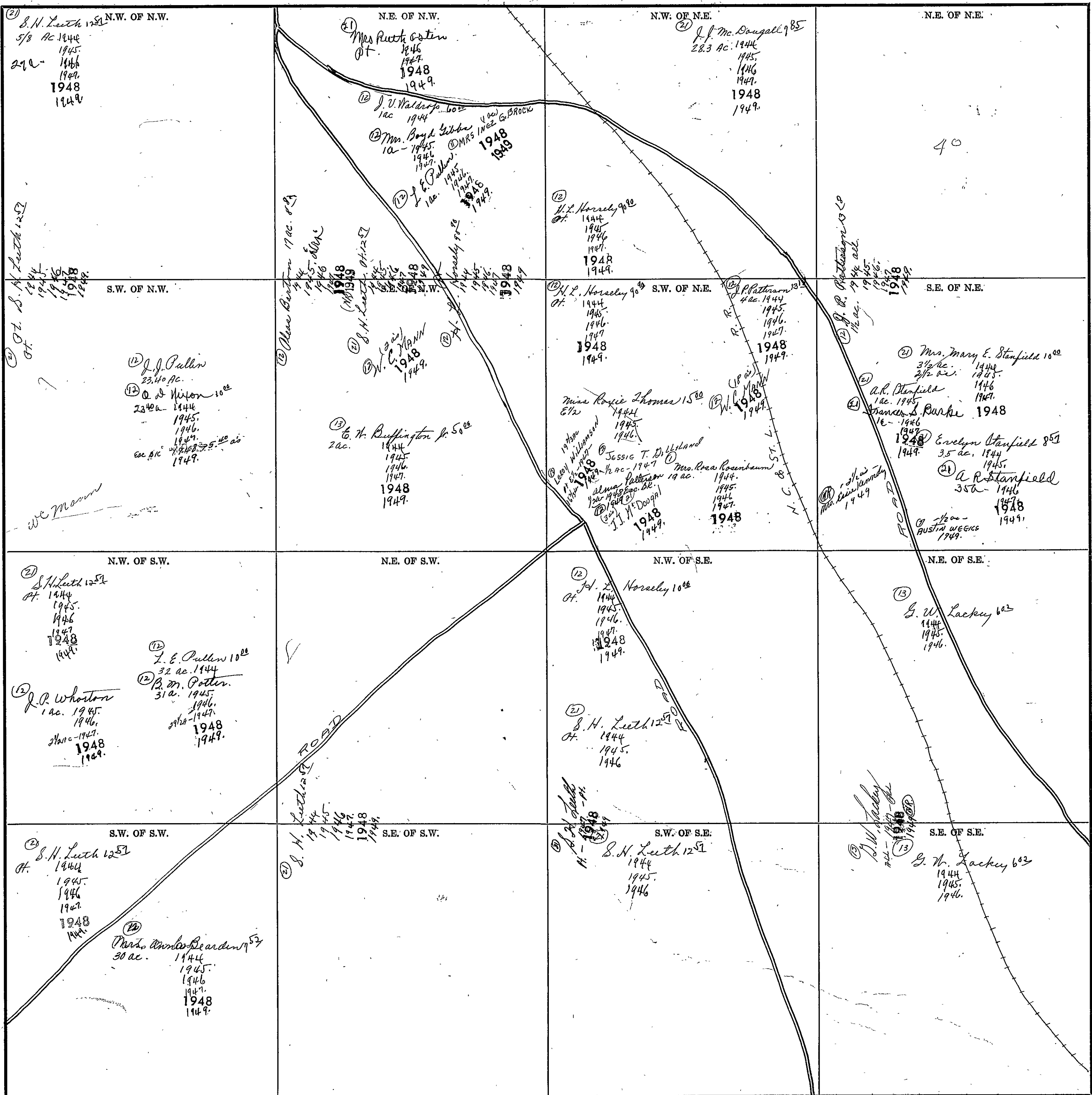
COUNTY \_\_\_\_\_

SECTION 7

TOWNSHIP 10

RANGE 5

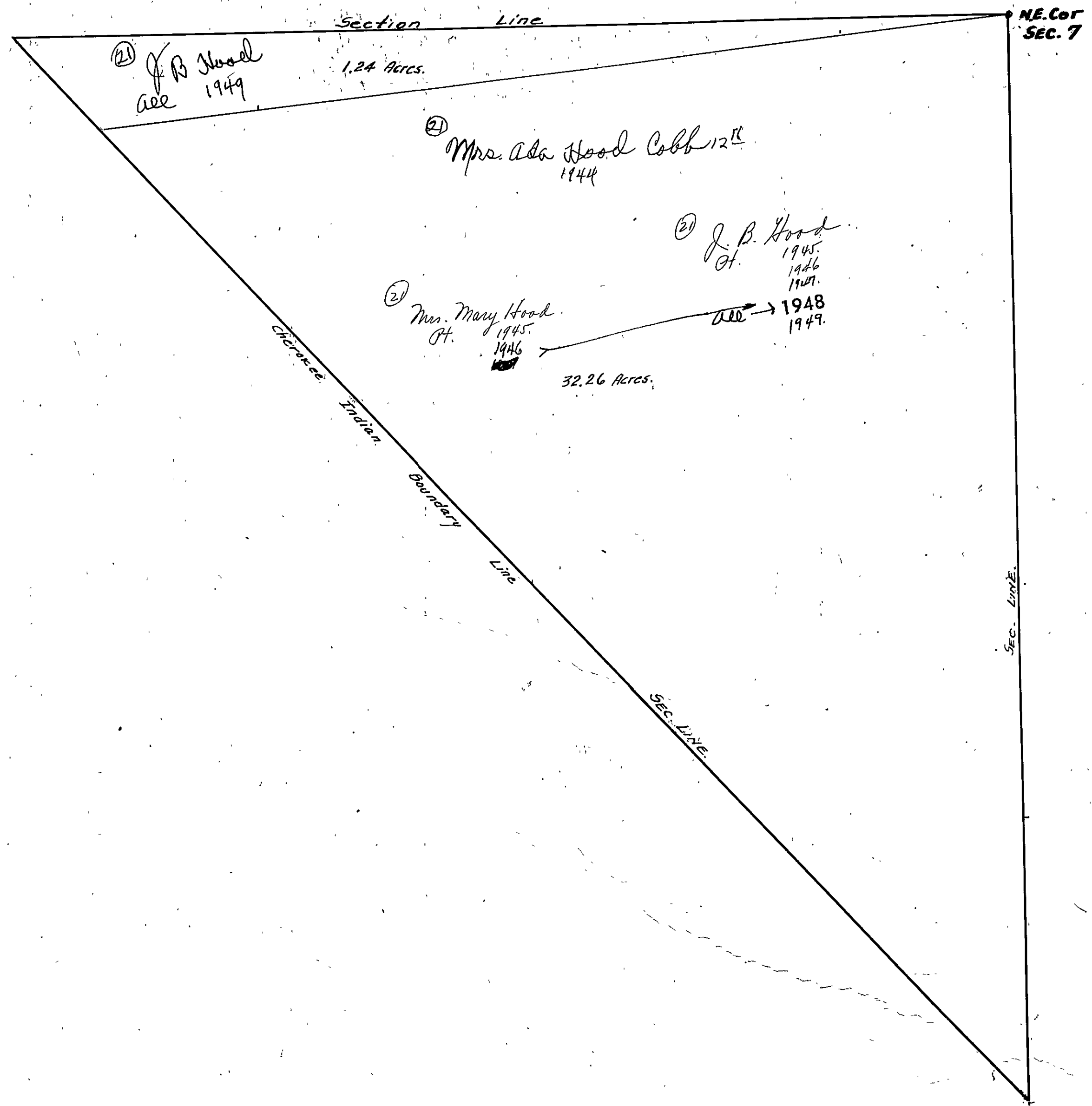
Form 1-3, T.C. 6042 MARSHALL & BROS. CO. HARRISVILLE



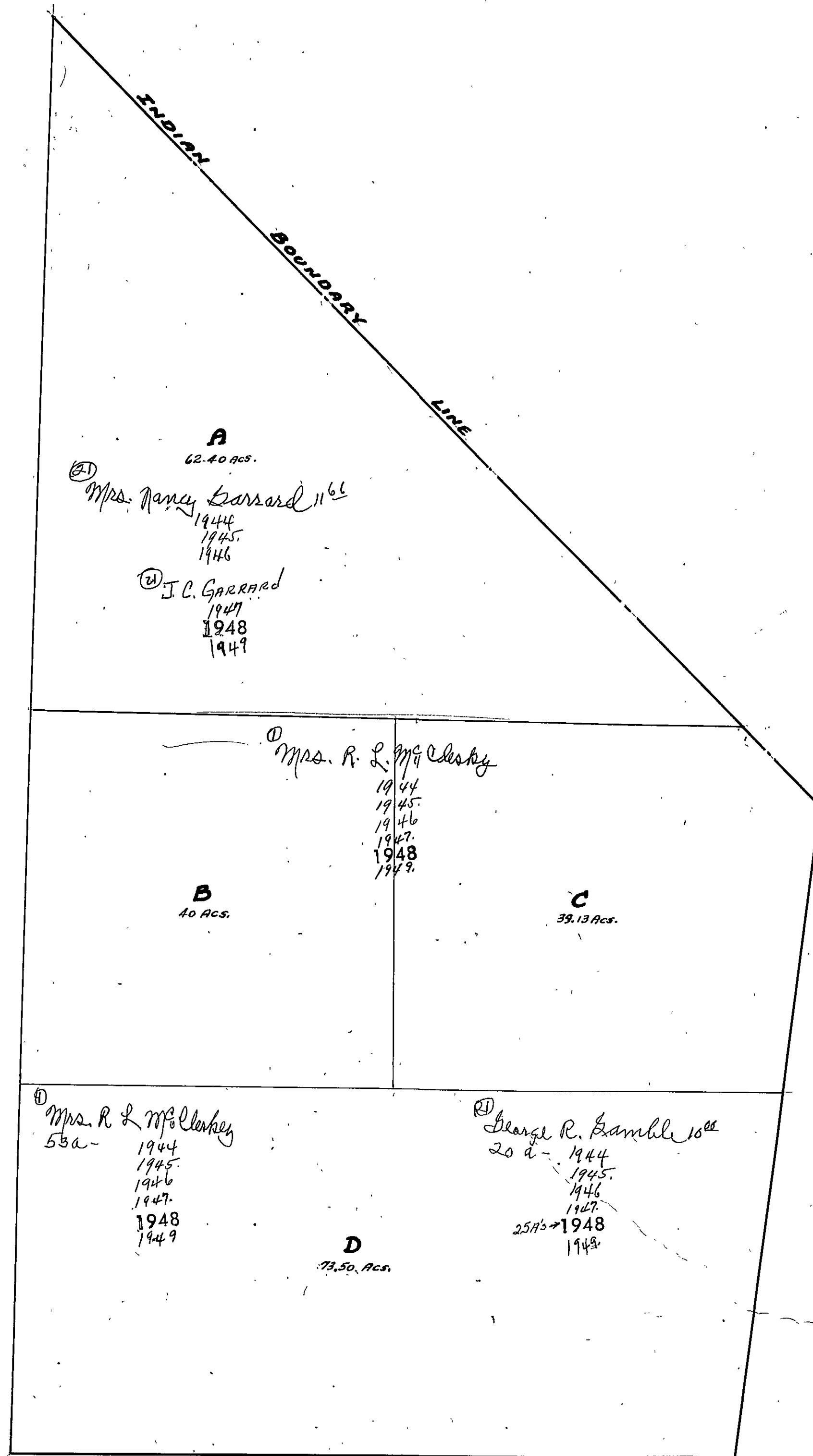
Scale—1 inch=300.00 Ft.

COUNTY \_\_\_\_\_

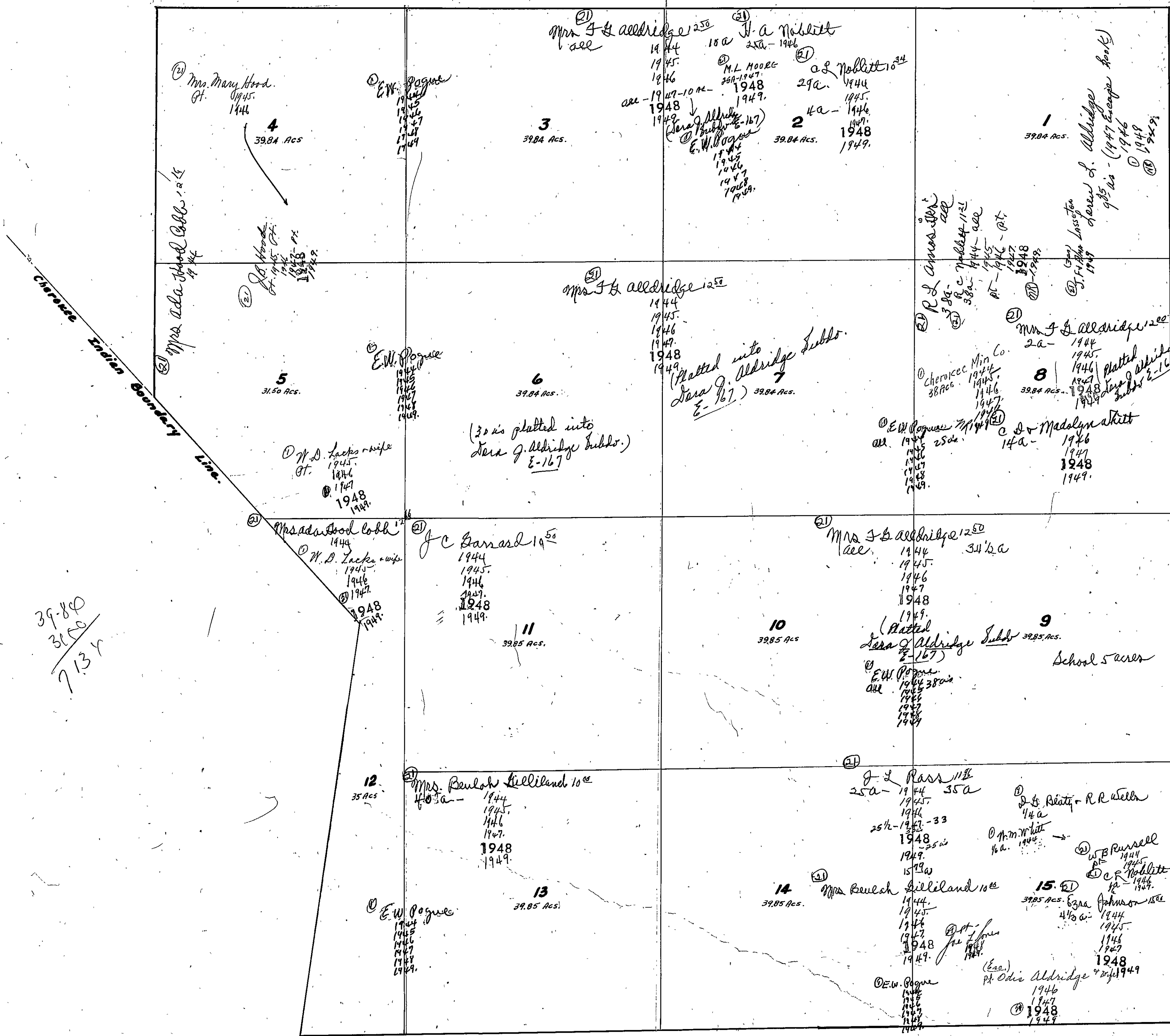
SEC. 7, EAST OF INDIAN B'DY LINE, TP. 10S, R 5 E.



SEC. 8, TP. 10S. R. 5 E.



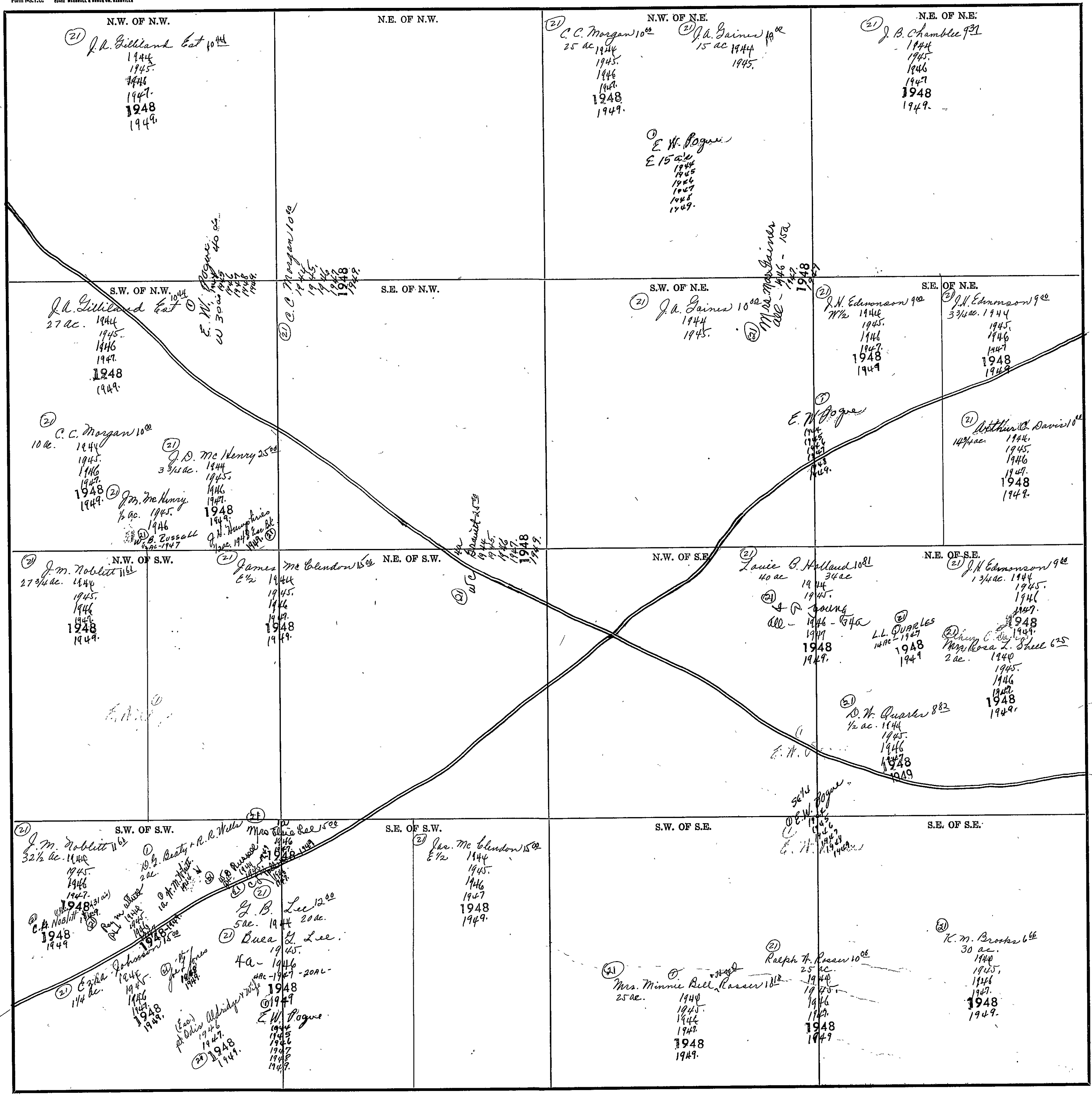
# SEC. 8, TP. 10S, R. 5E.



Handwritten calculation:

$$\frac{39.80}{31.50} = 7.137$$

SECTION 9 TOWNSHIP 10 RANGE 5



Scale - 1 inch = 300.00 Ft.

COUNTY \_\_\_\_\_

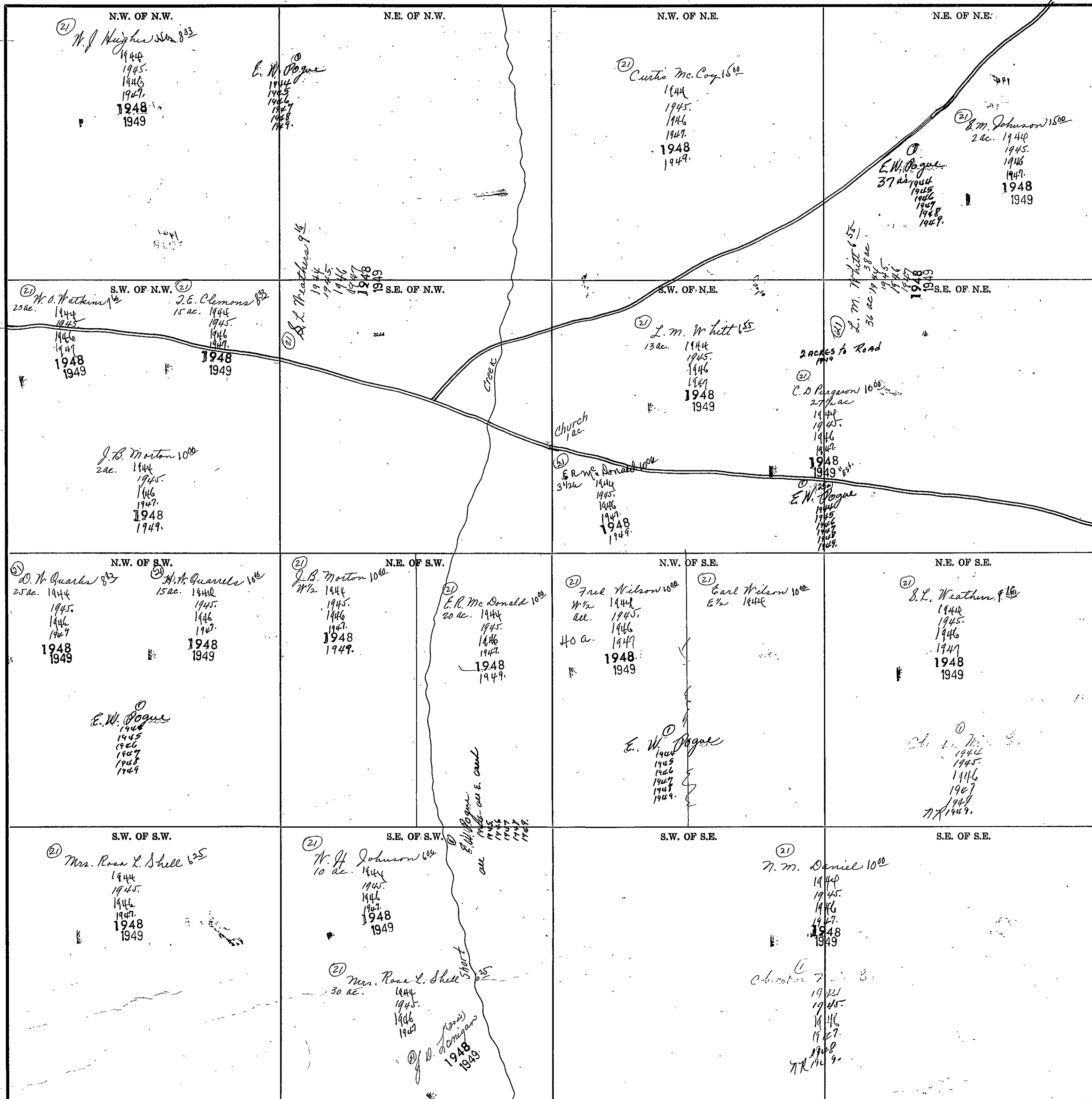


SECTION 10

TOWNSHIP 10

RANGE 5

Form 1-S.T.C. 6422 MARSHALL & BRUCE CO. HARTVILLE



Scale—1 Inch=300.00 Ft.

COUNTY

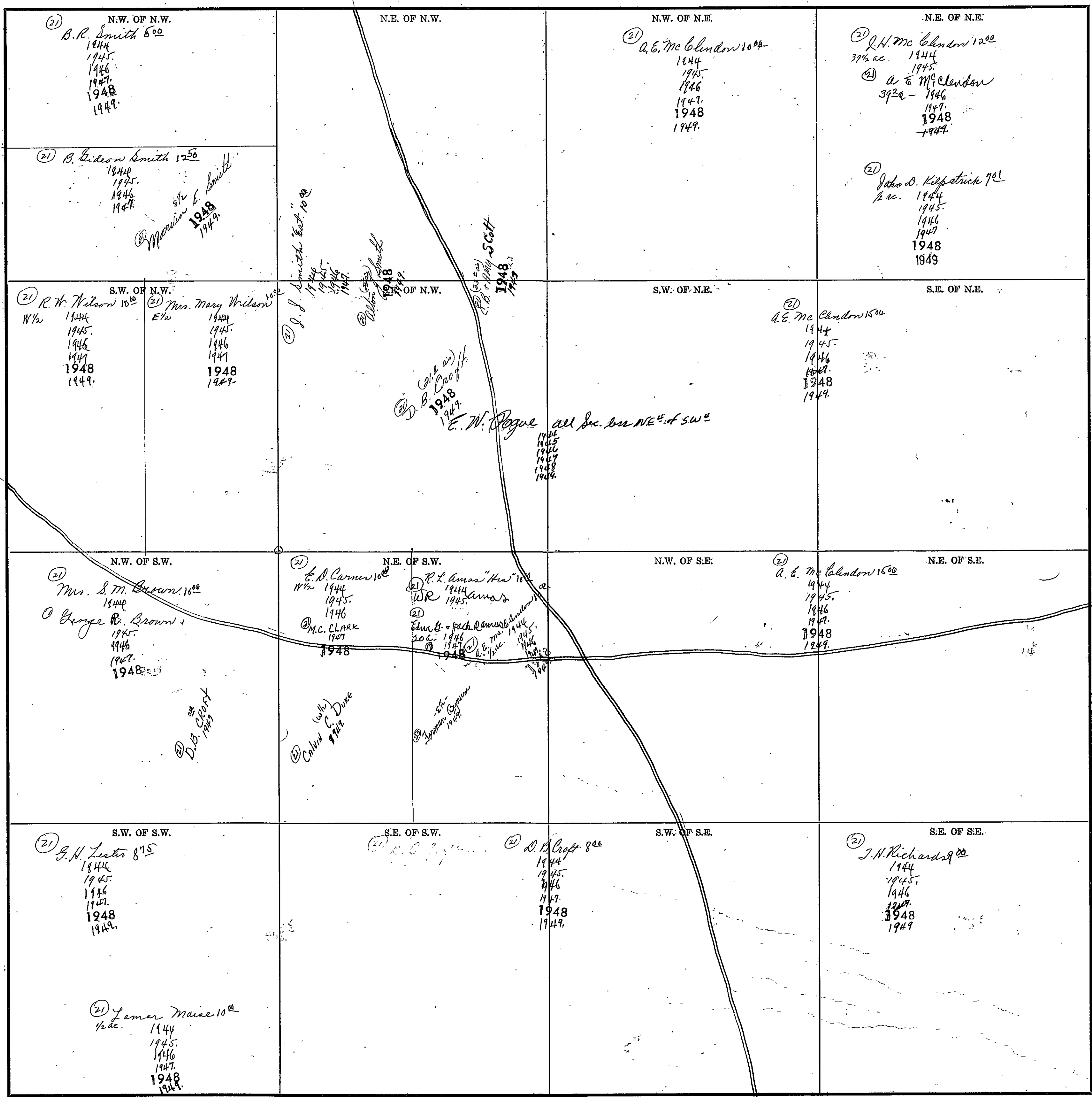


SECTION 10

TOWNSHIP 10

RANGE 5

Form 1-S.T.O. CASE WHEELER & MOORE CO. HARTVILLE



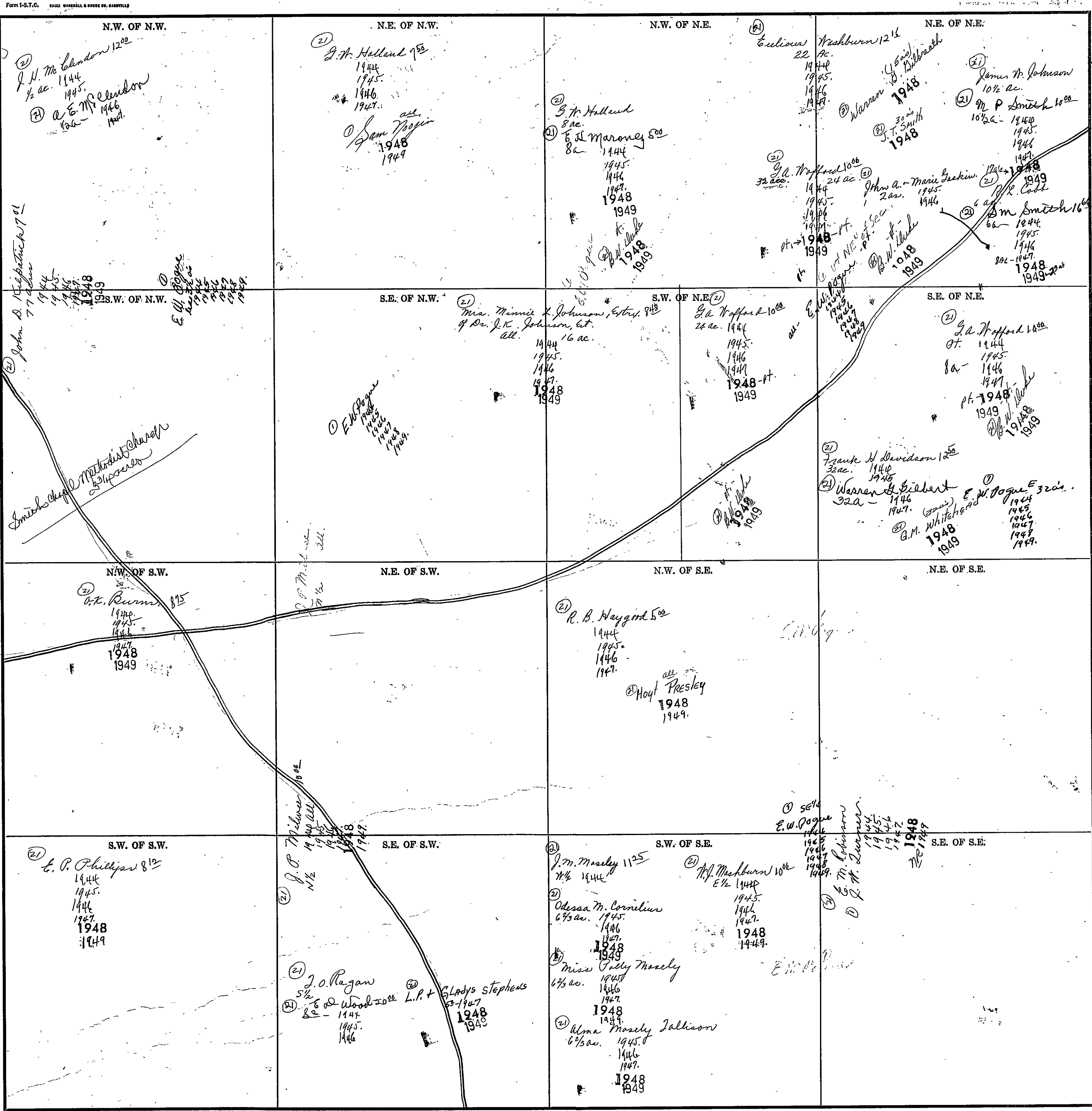
Scale—1 inch=300.00 Ft.

COUNTY

SECTION 12

TOWNSHIP 10

RANGE 5



Scale - 1 inch = 300.00 Ft.

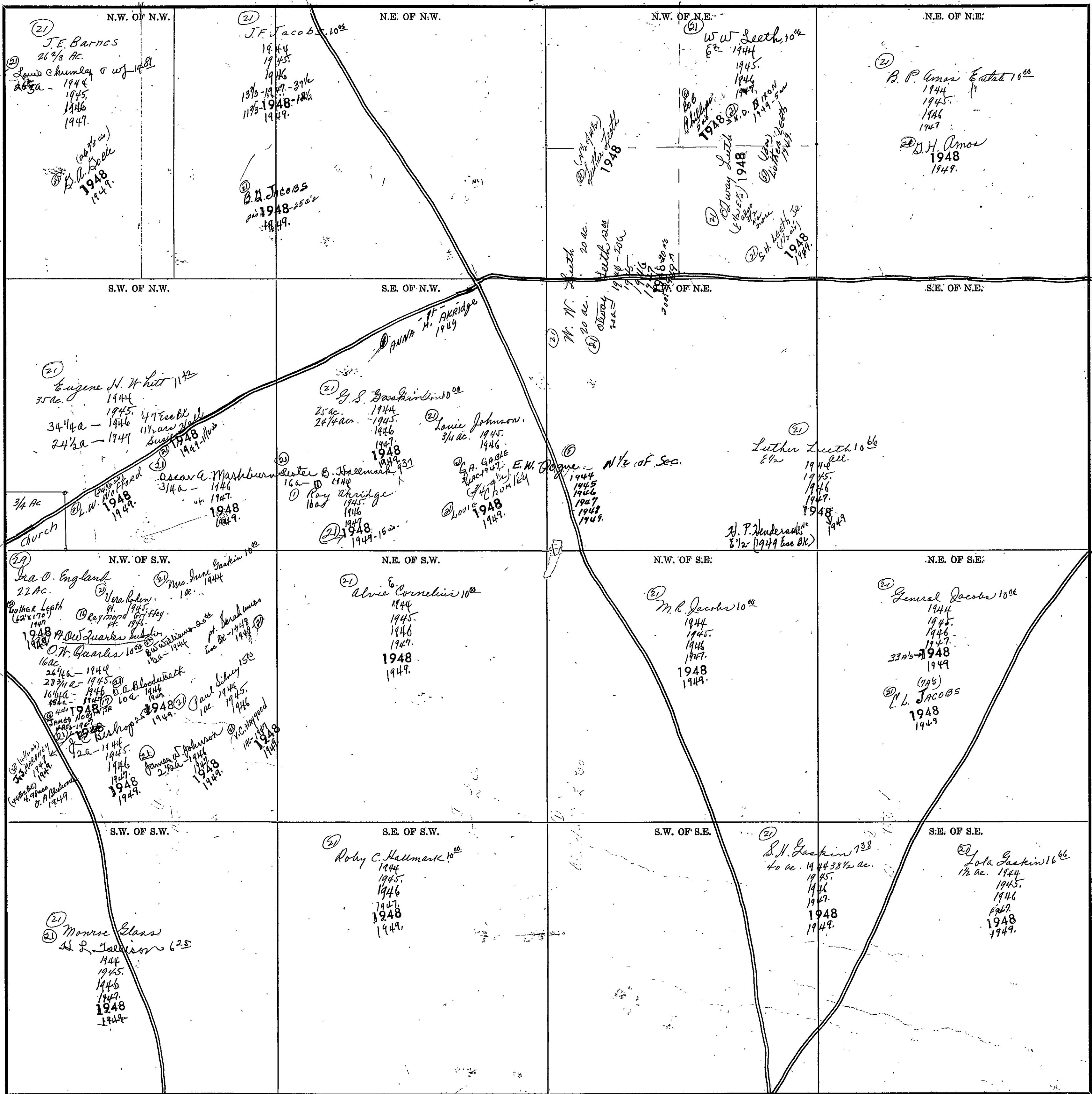
COUNTY

SECTION 13

TOWNSHIP 10

RANGE 5

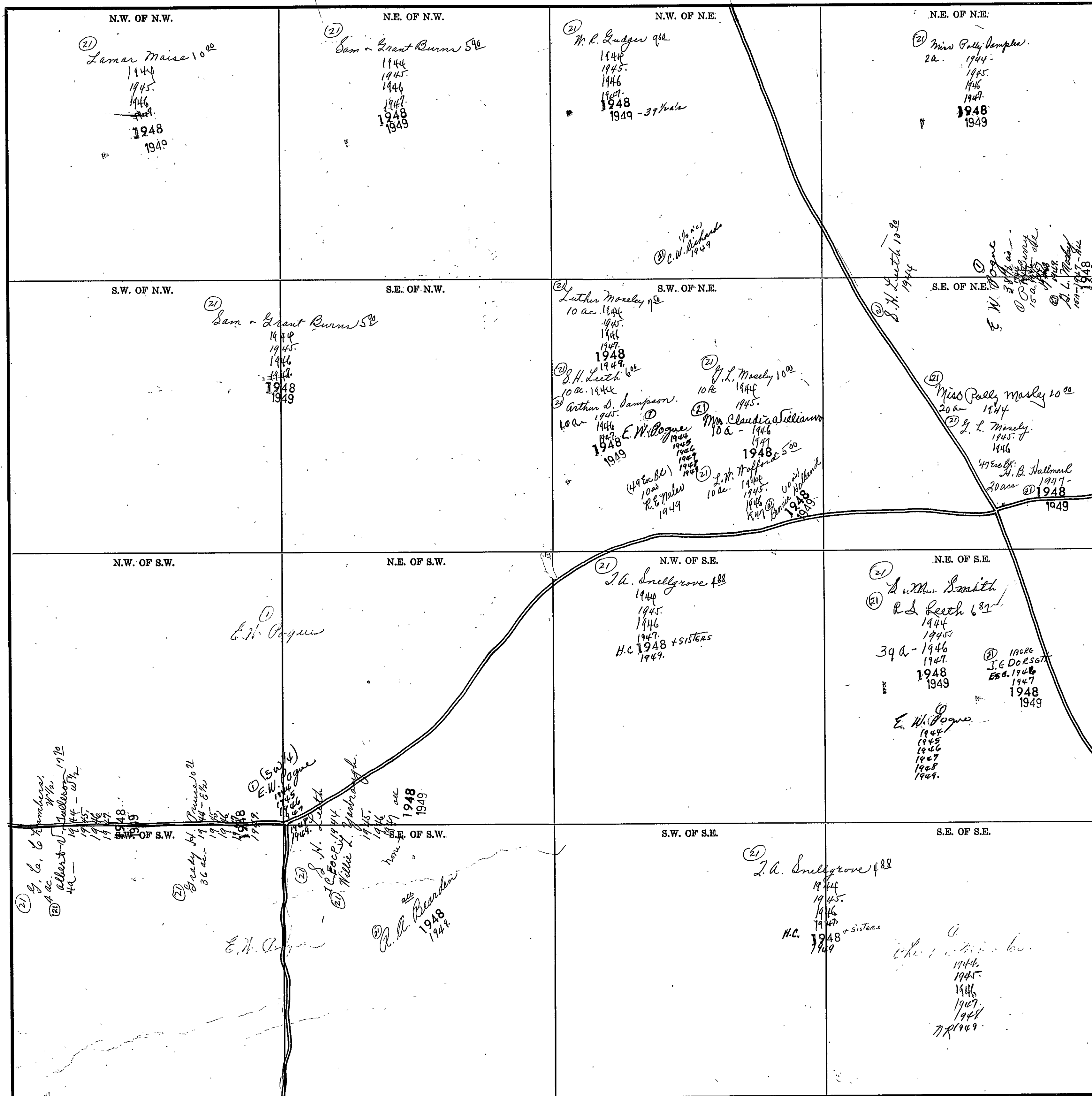
Form 1-S.T.C. © 1942 HARRALL & BURDECK CO. HARTVILLE



Scale—1 inch=300.00 Ft.

COUNTY

Form 1-S.T.C. © 1932 WASHINGTON & GUYTON CO. DES MOINES



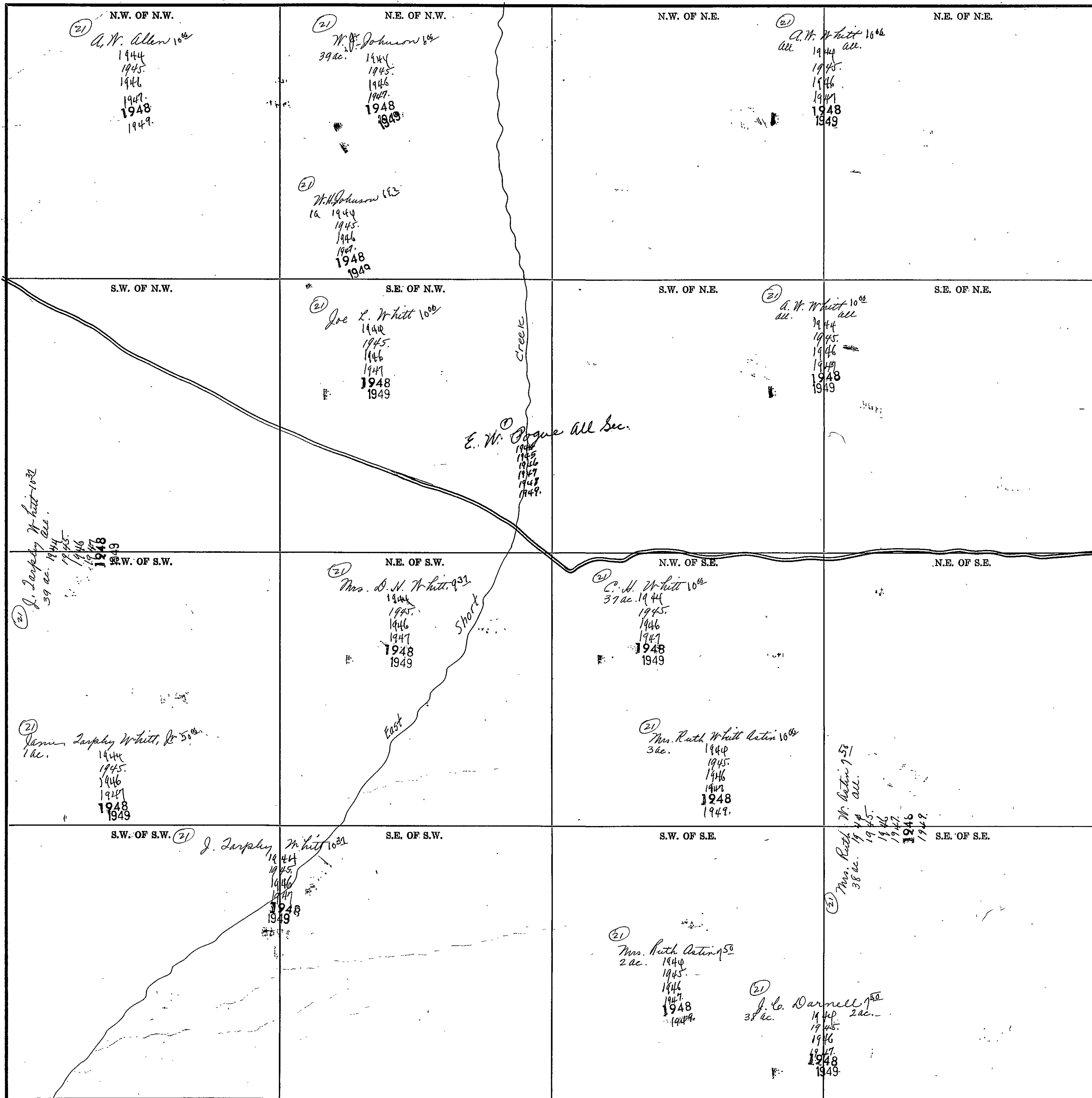
Scale—1 inch = 300.00 Ft.

SECTION 15

TOWNSHIP 10

RANGE 5

Form 1-S.T.C. 4102 MARSHALL & BARDE CO. BARTVILLE



Scale—1 inch=300.00 Ft.

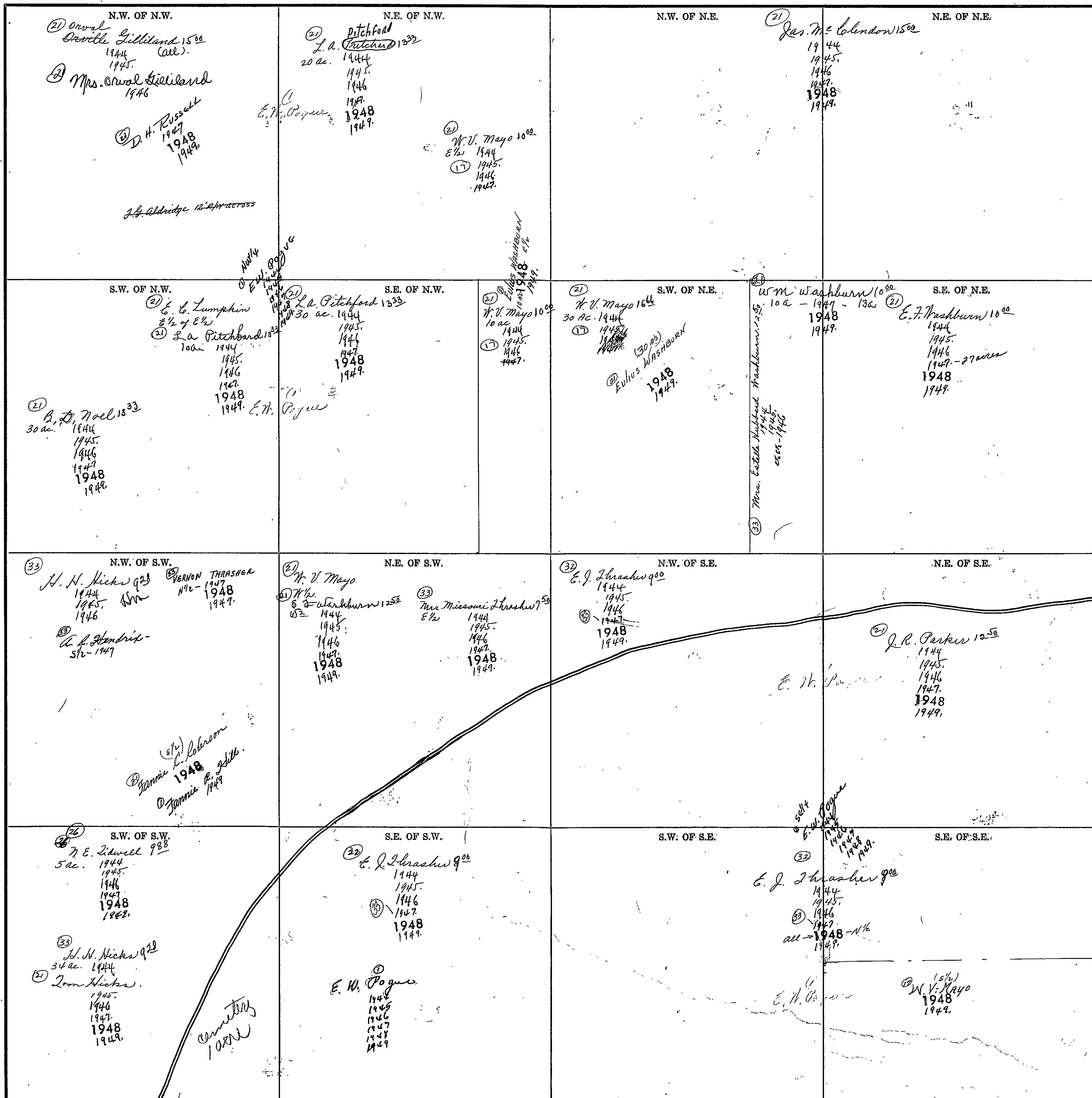
COUNTY

SECTION 16

TOWNSHIP 10

RANGE 5

Form 1-S.T.C. 6242 HERRMANN & BRUCE CO. BARTLESVILLE

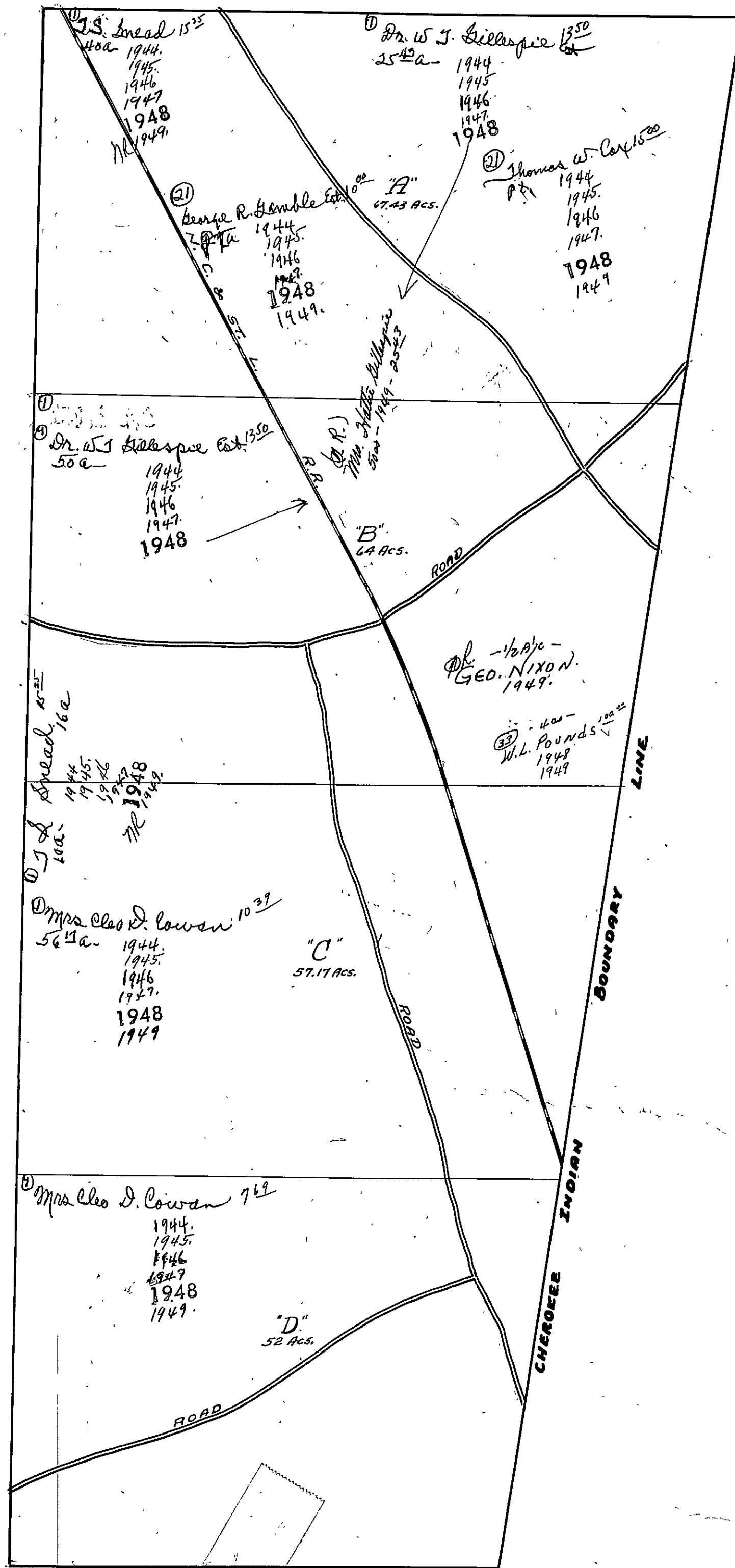


COUNTY

Scale—1 inch=300.00 Ft.

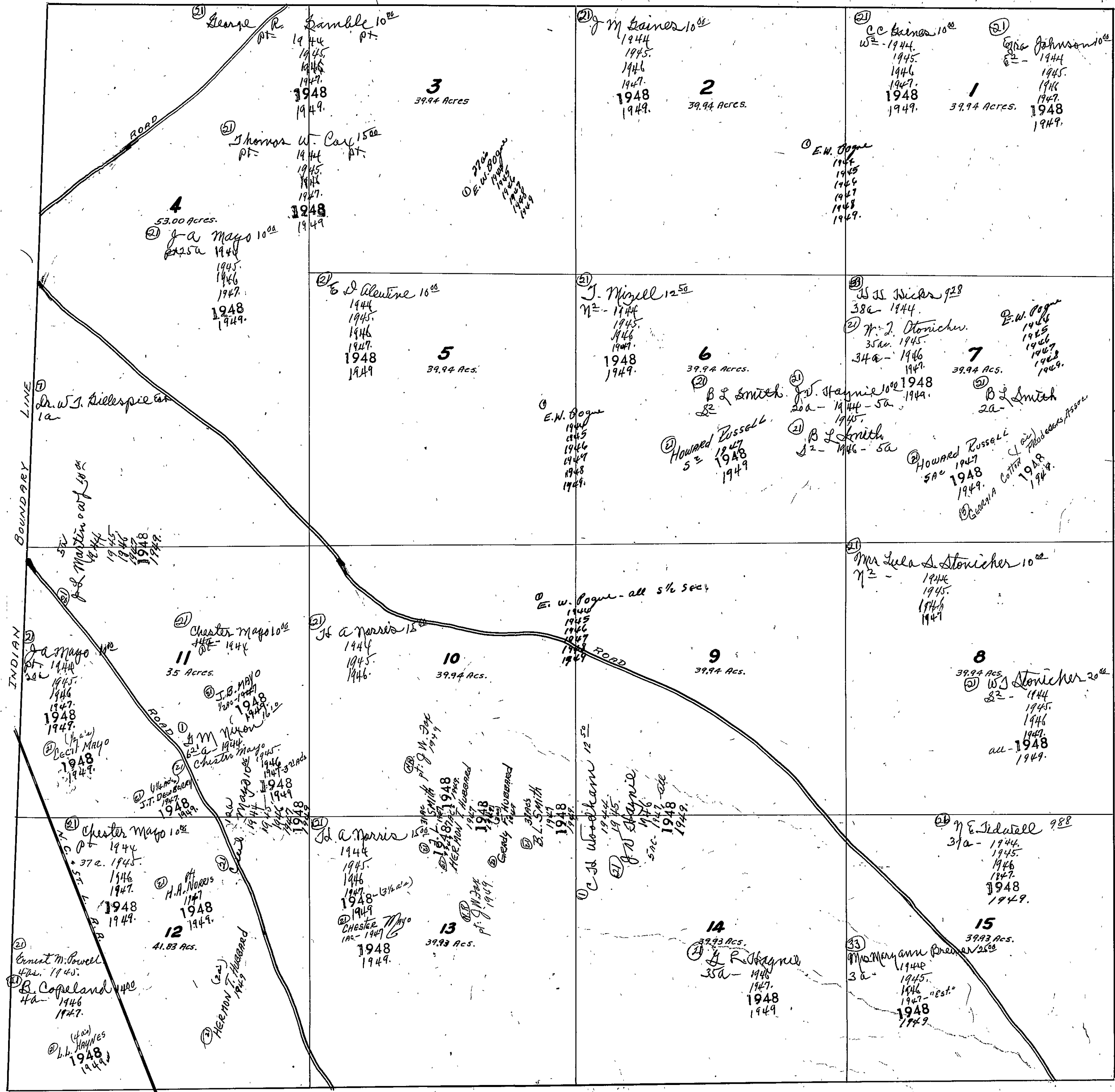


SEC. 17, TP. 10S, R. 5E.



SEC. 17, TP. 10S, R 5E.

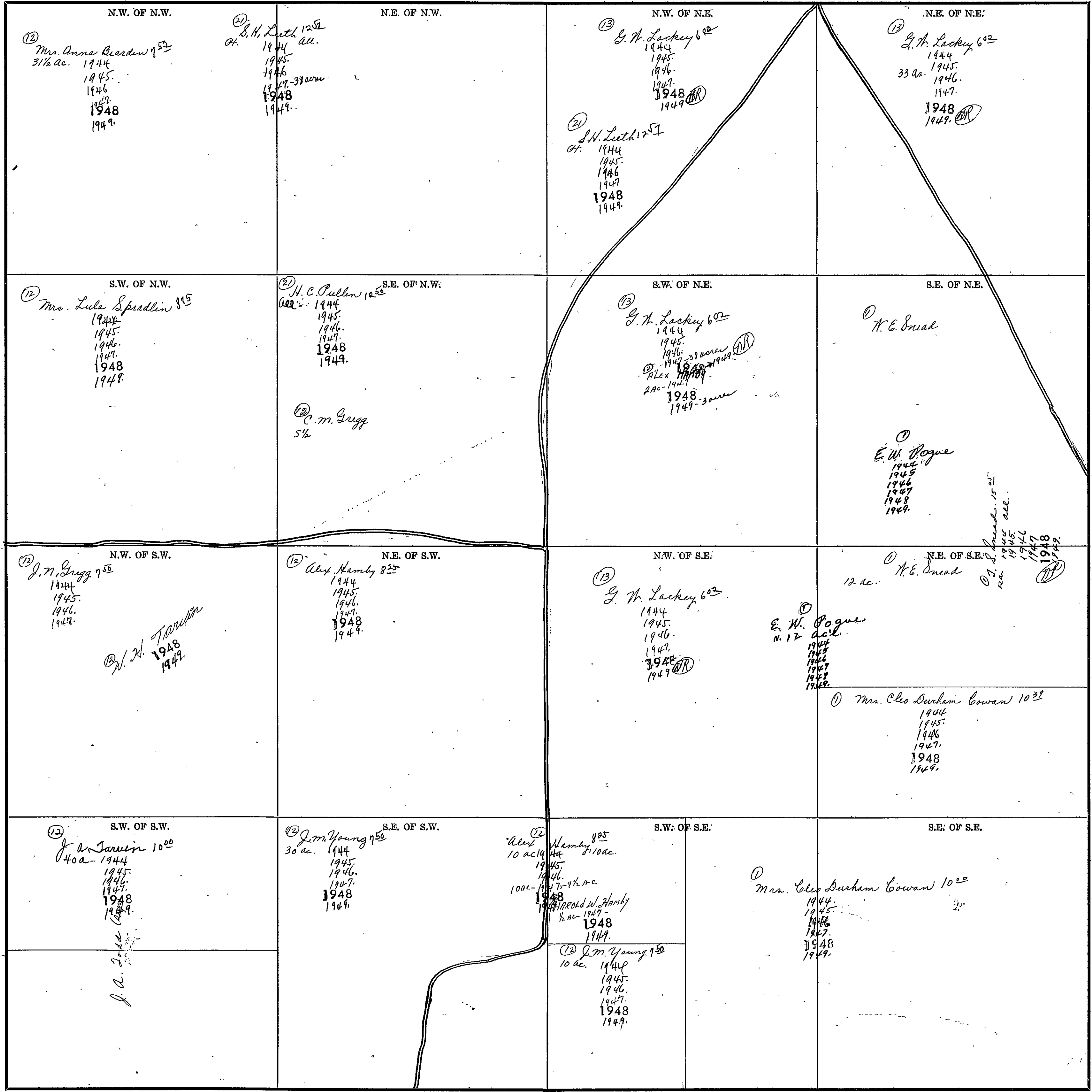
NE 1/4





SECTION 18 TOWNSHIP 10 RANGE 5

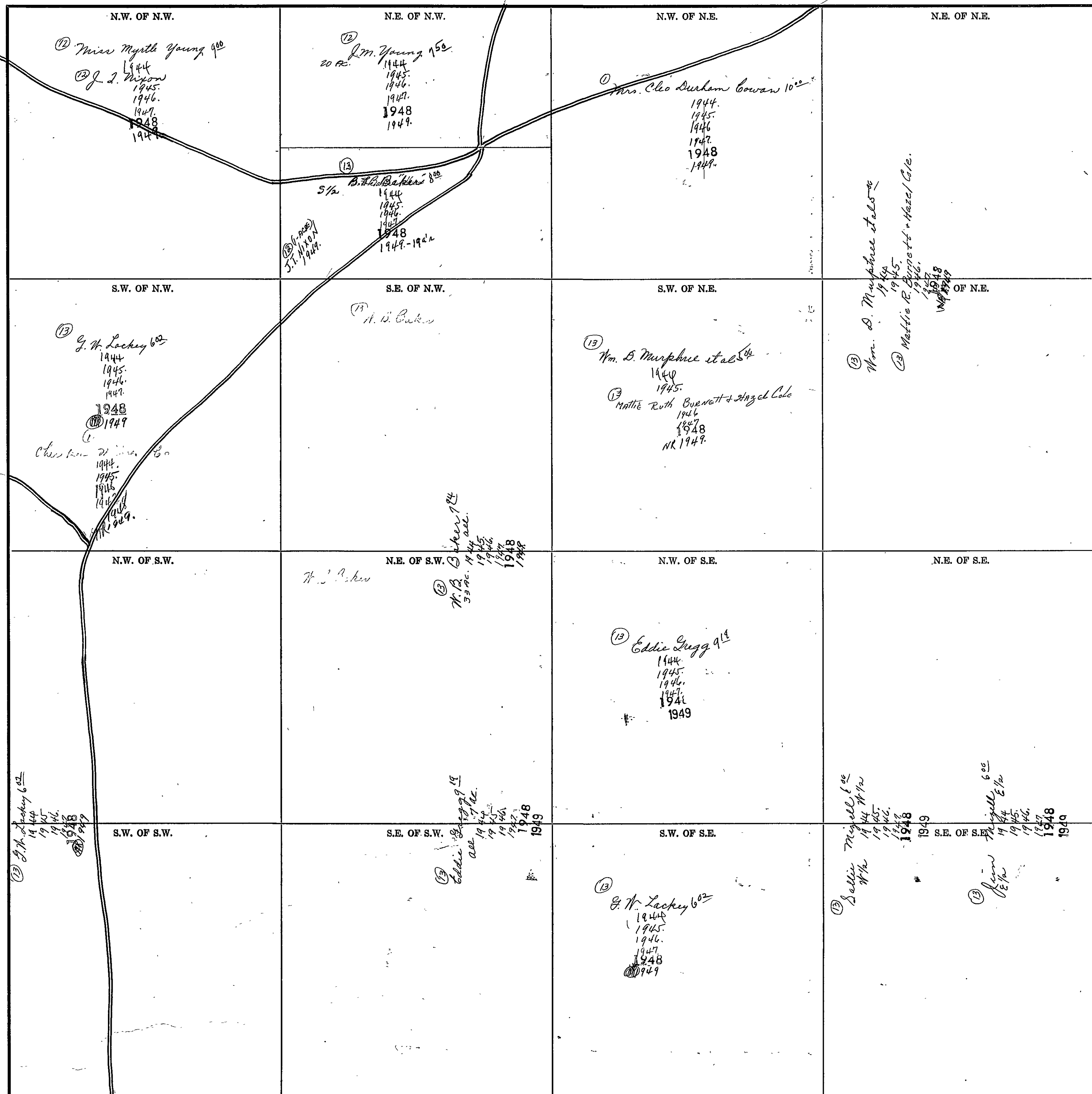
Form 1-S.T.C. 1942 HERRICK & HOWE CO. HANCOCK, MO.



Scale - 1 inch = 300.00 Ft.

COUNTY

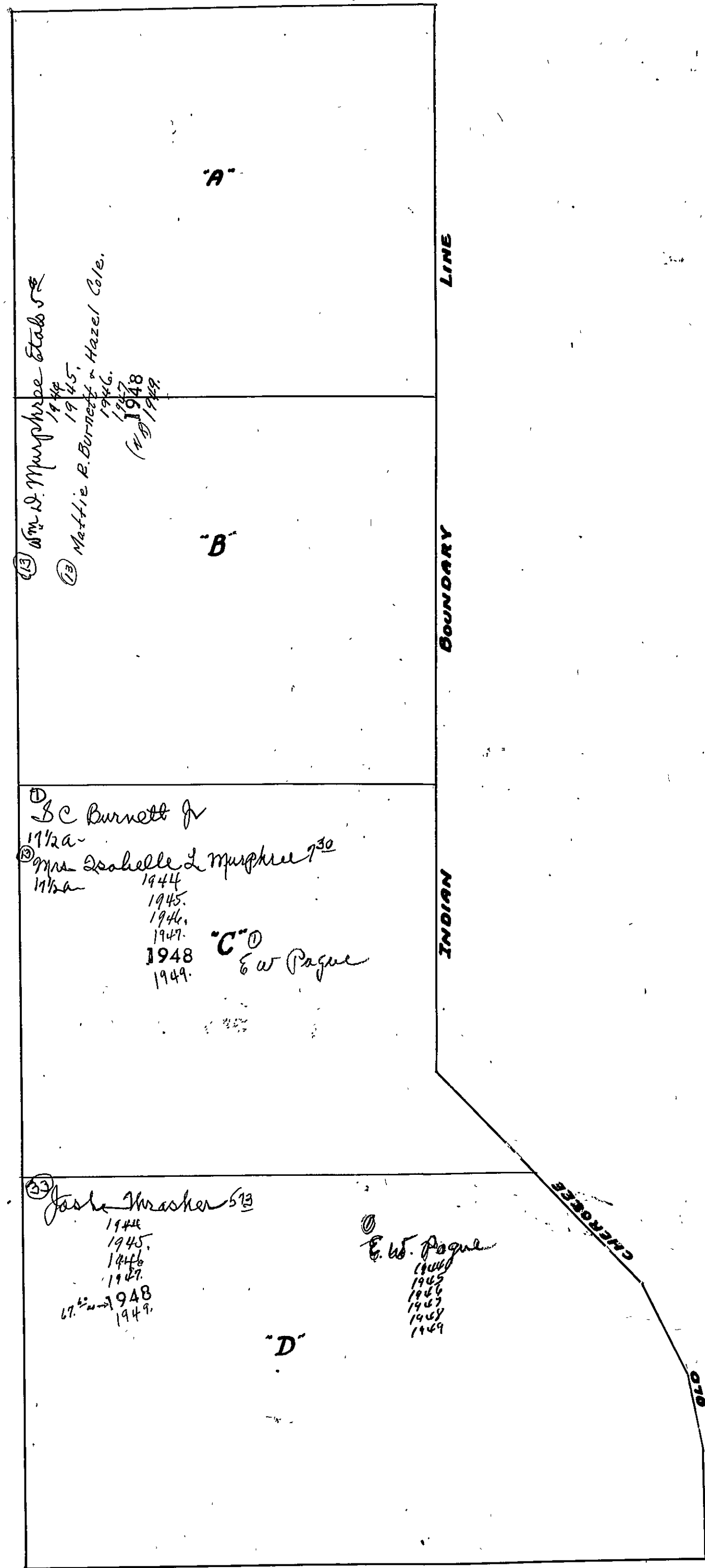
Form T-S.T.C. 6022 MARSHALL & BAKER CO. HARTVILLE



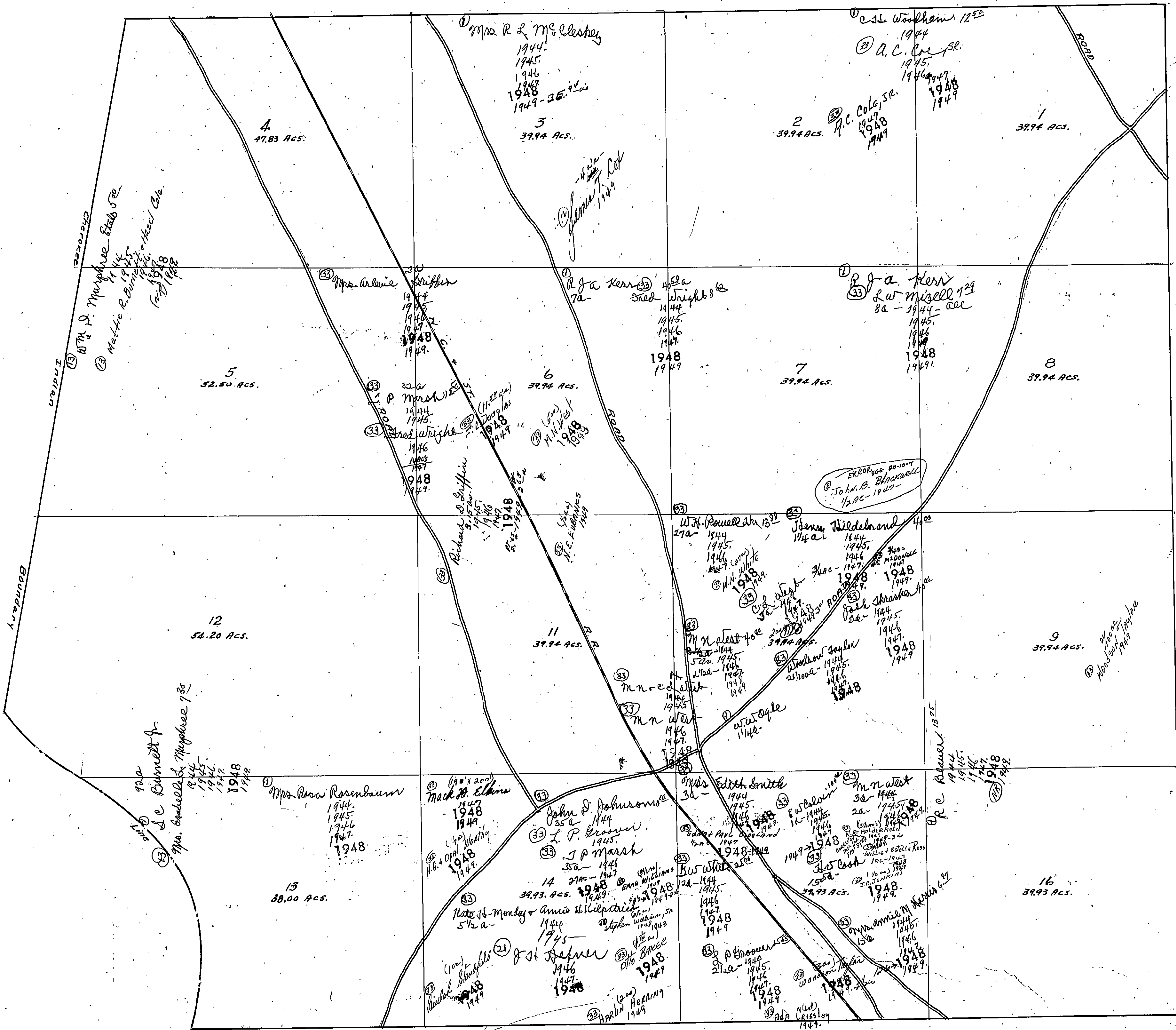
Scale—1 inch=300.00 Ft.

COUNTY

SEC. 20, TP. 10S, R. 5E.



SEC. 20, TP. 10S, R. 5E.

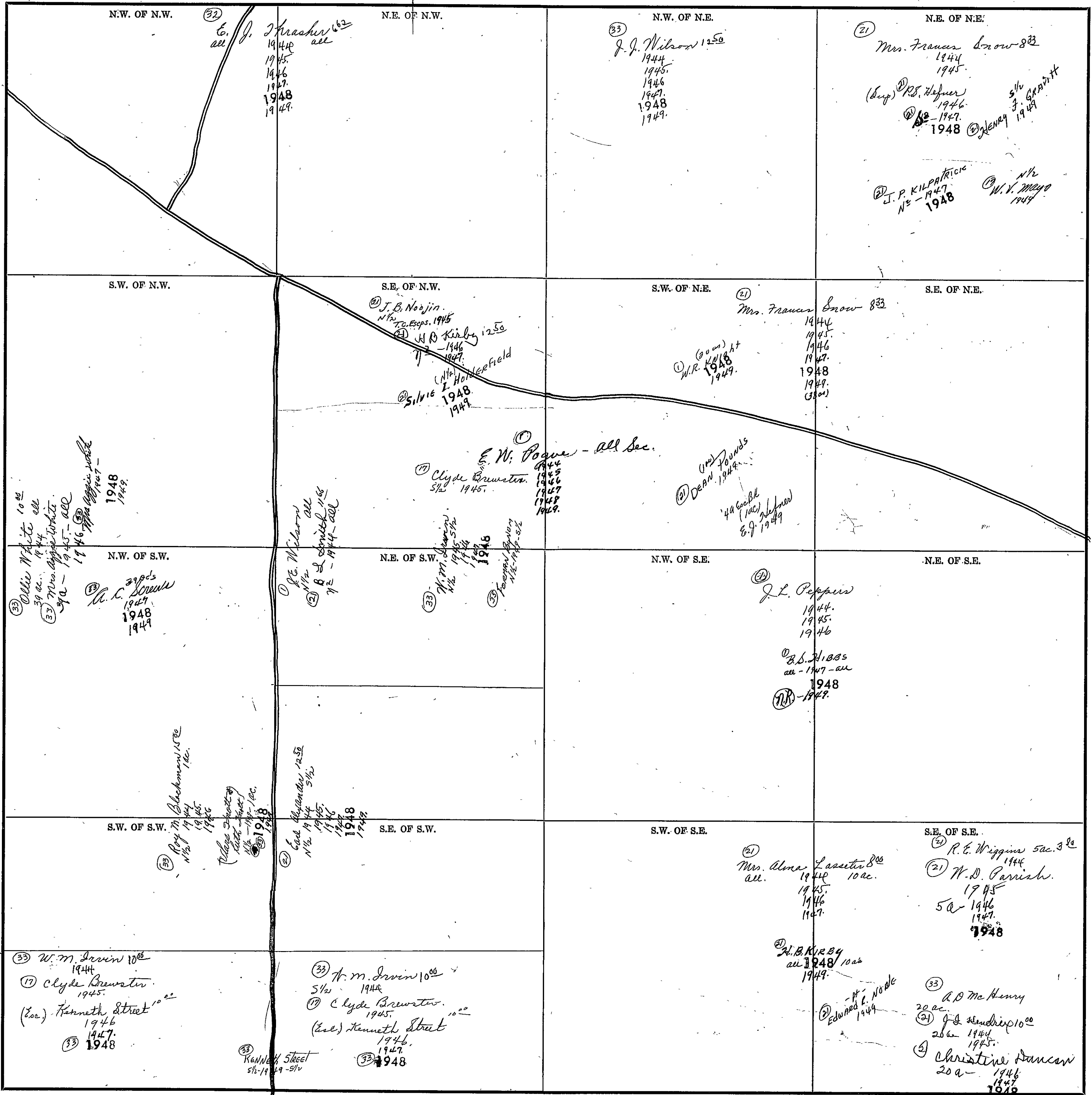


SECTION 21

TOWNSHIP 10

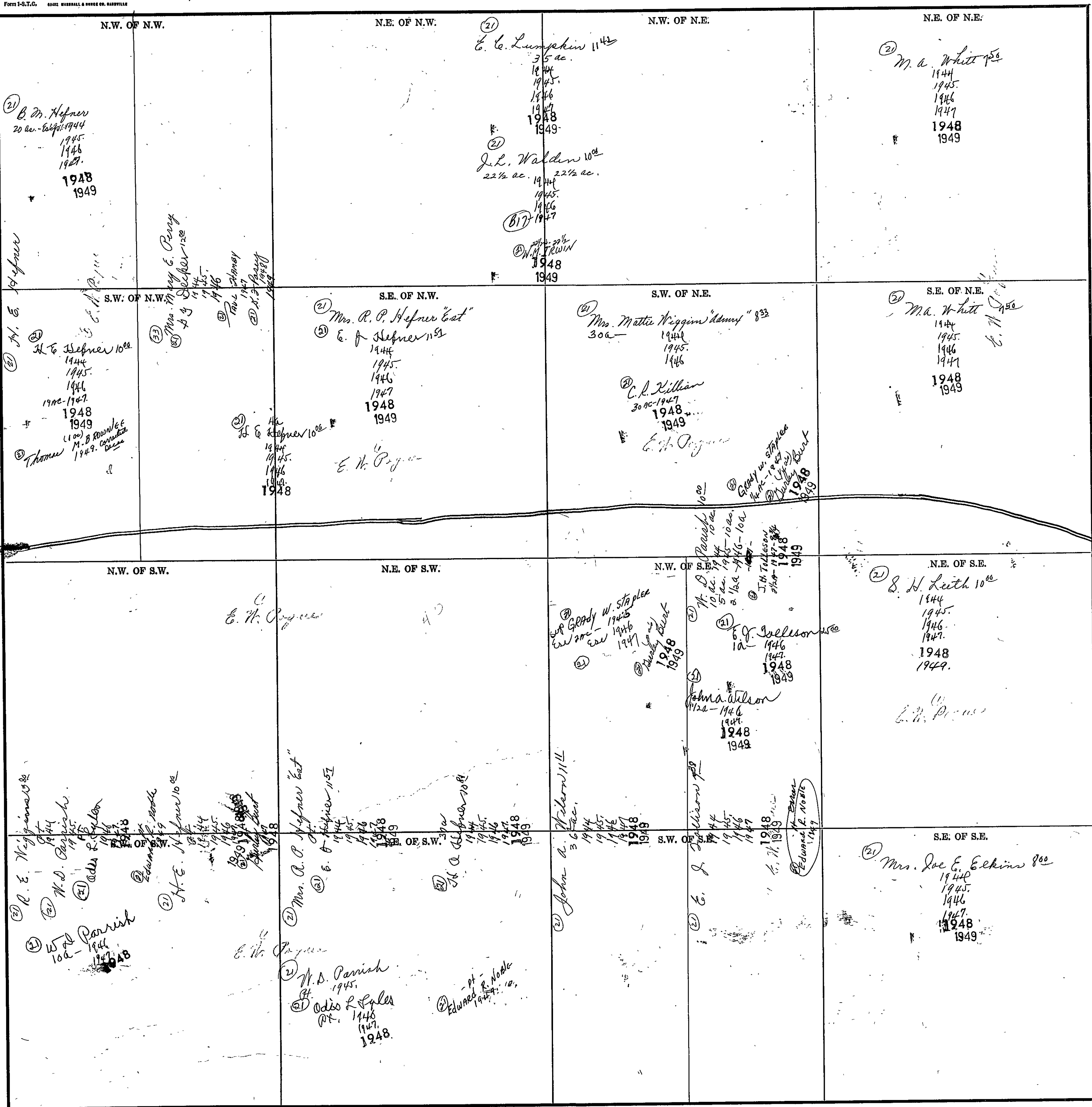
RANGE 5

Form 1-3, T.O. 1922 MARSHALL & BROS. CO. HARTFORD



COUNTY

Scale—1 inch = 300.00 Ft.



Scale - 1 inch = 300.00 Ft.

COUNTY

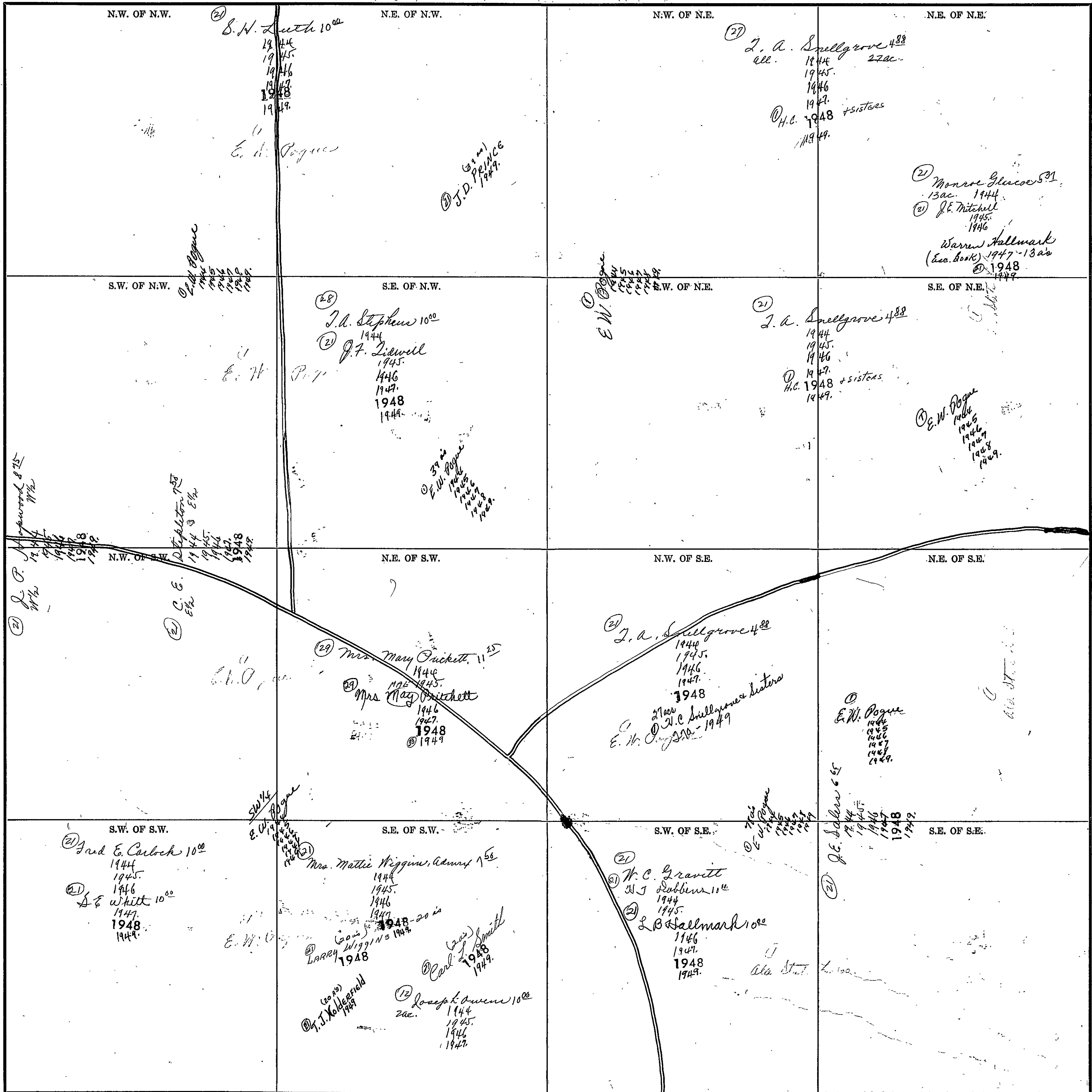


SECTION 23

TOWNSHIP 10

RANGE 5

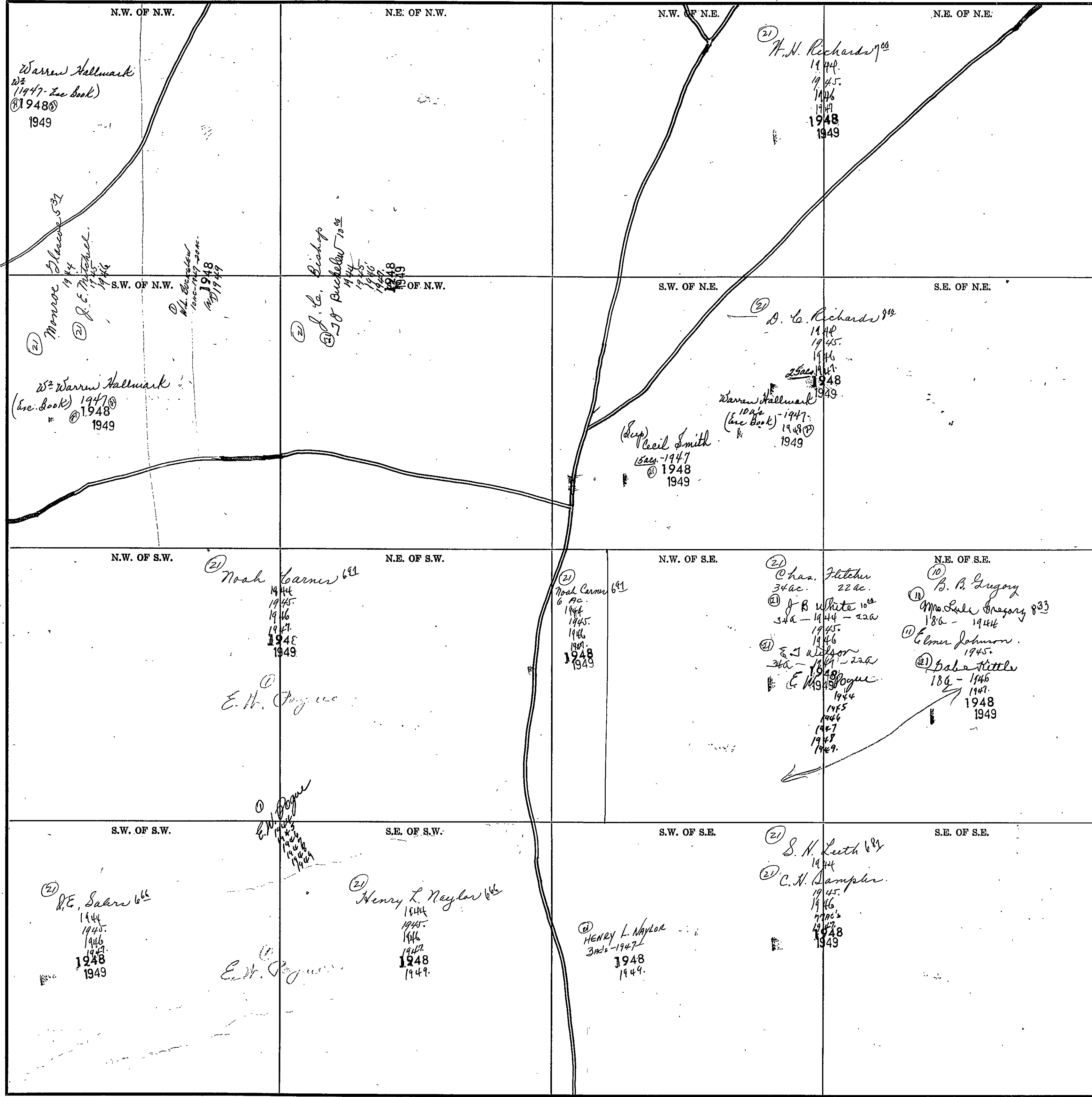
Form 1-S.T.C. - 6042 - MARSHALL & BROWN CO. HARTFORD



Scale-1 inch=300.00 Ft.

COUNTY

Form 1-S.T.C. 6402 MARSHALL & HURD CO. HARTFORD



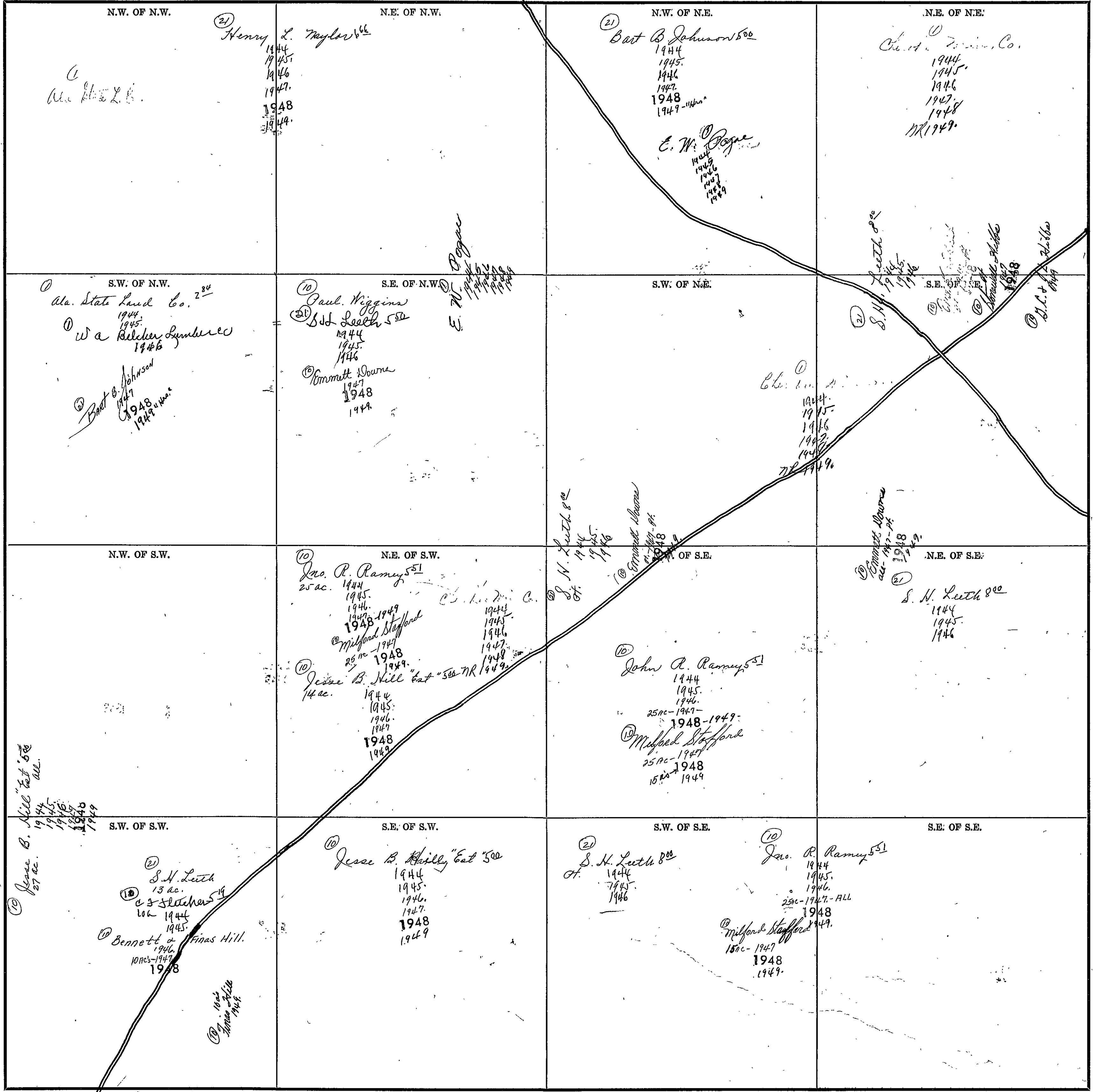


SECTION 25

TOWNSHIP 10

RANGE 5

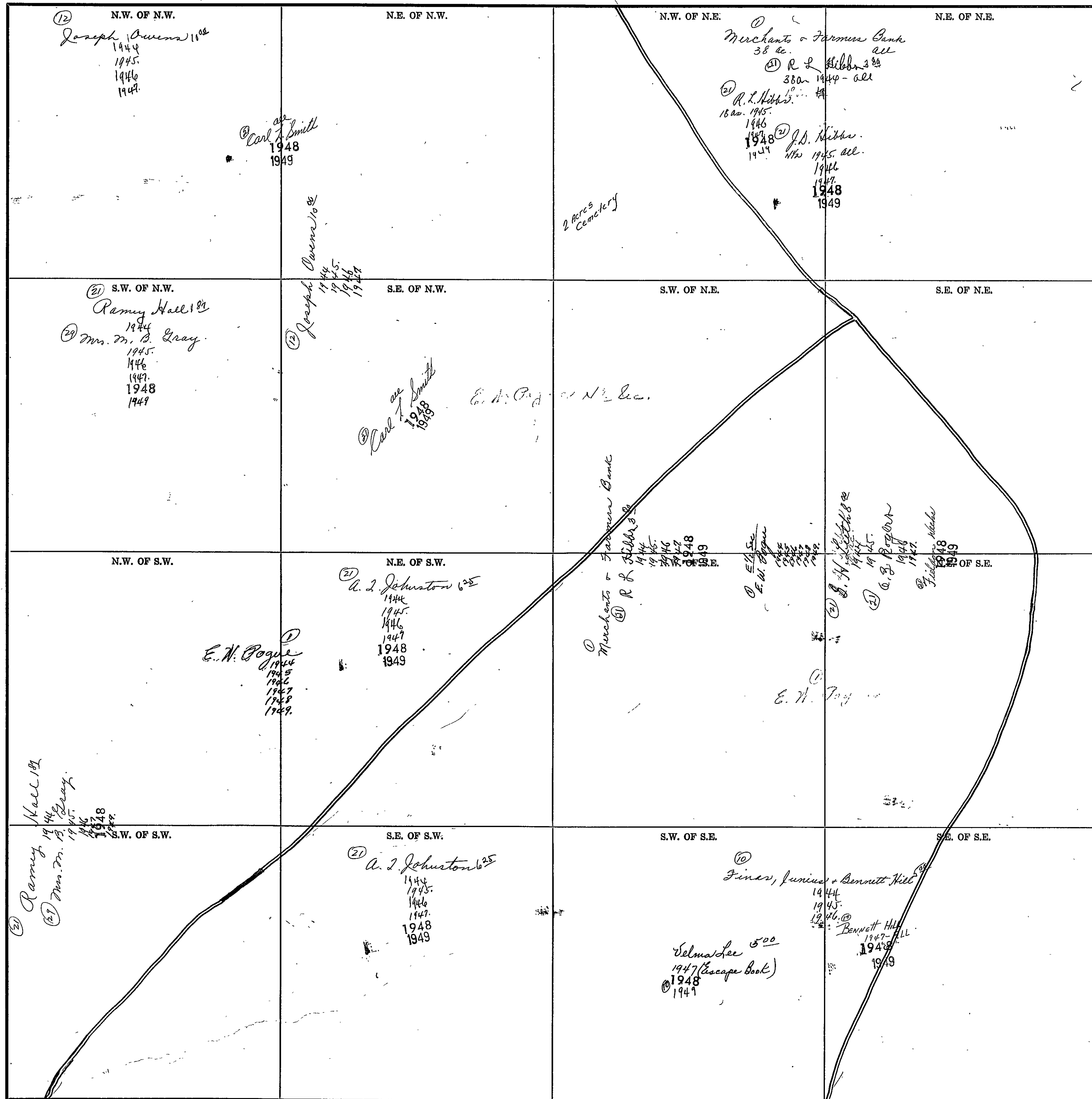
Form 1-S.T.C. 6142 MARSHALL & BARCE CO. HARTVILLE



Scale - 1 inch = 300.00 Ft.

COUNTY

Form 1-S.T.C. MADE IN MICHIGAN & CANADA BY BARTON



Scale--1 inch=300.00 Ft.

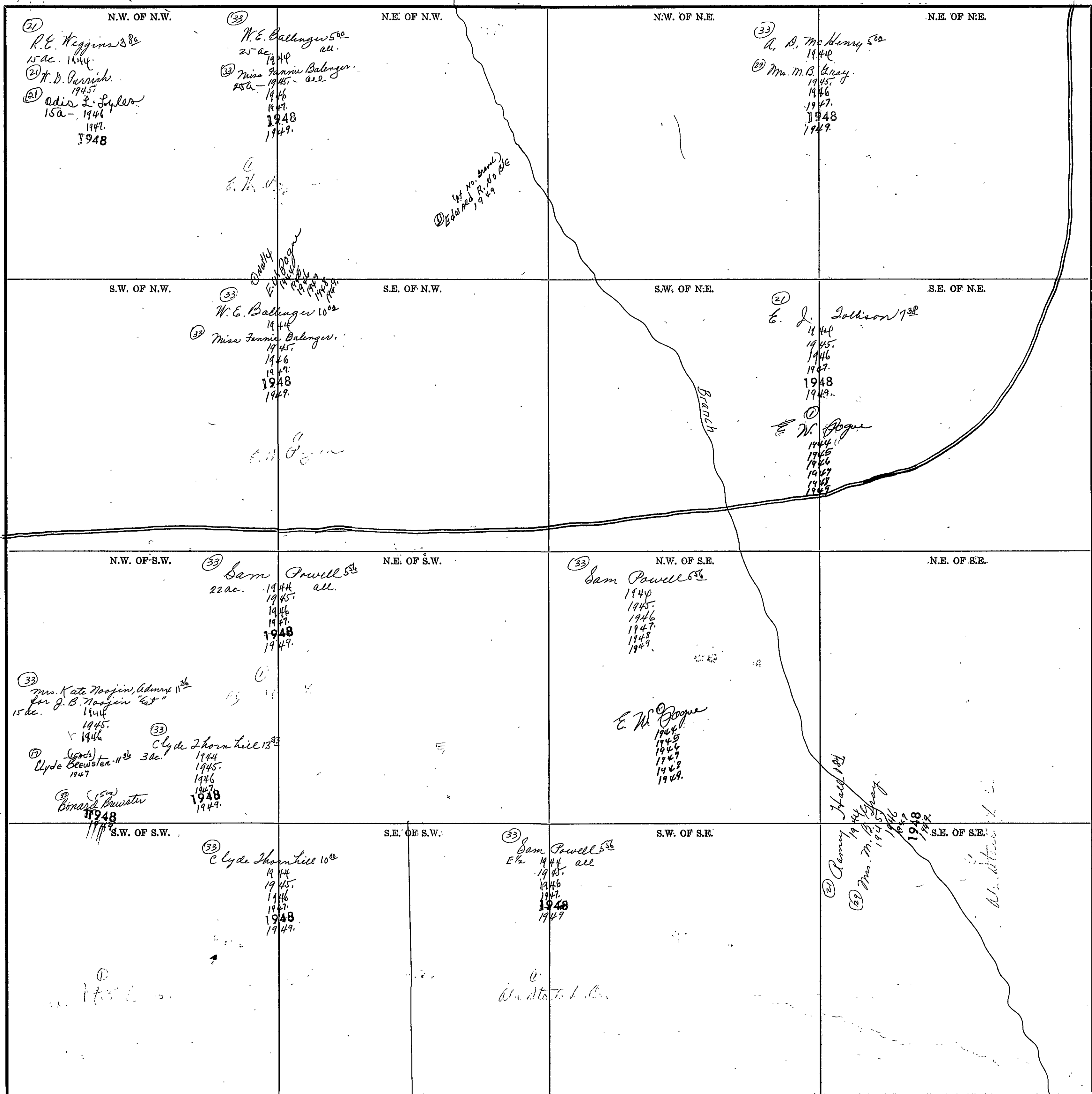
COUNTY \_\_\_\_\_

SECTION 27

TOWNSHIP 10

RANGE 5

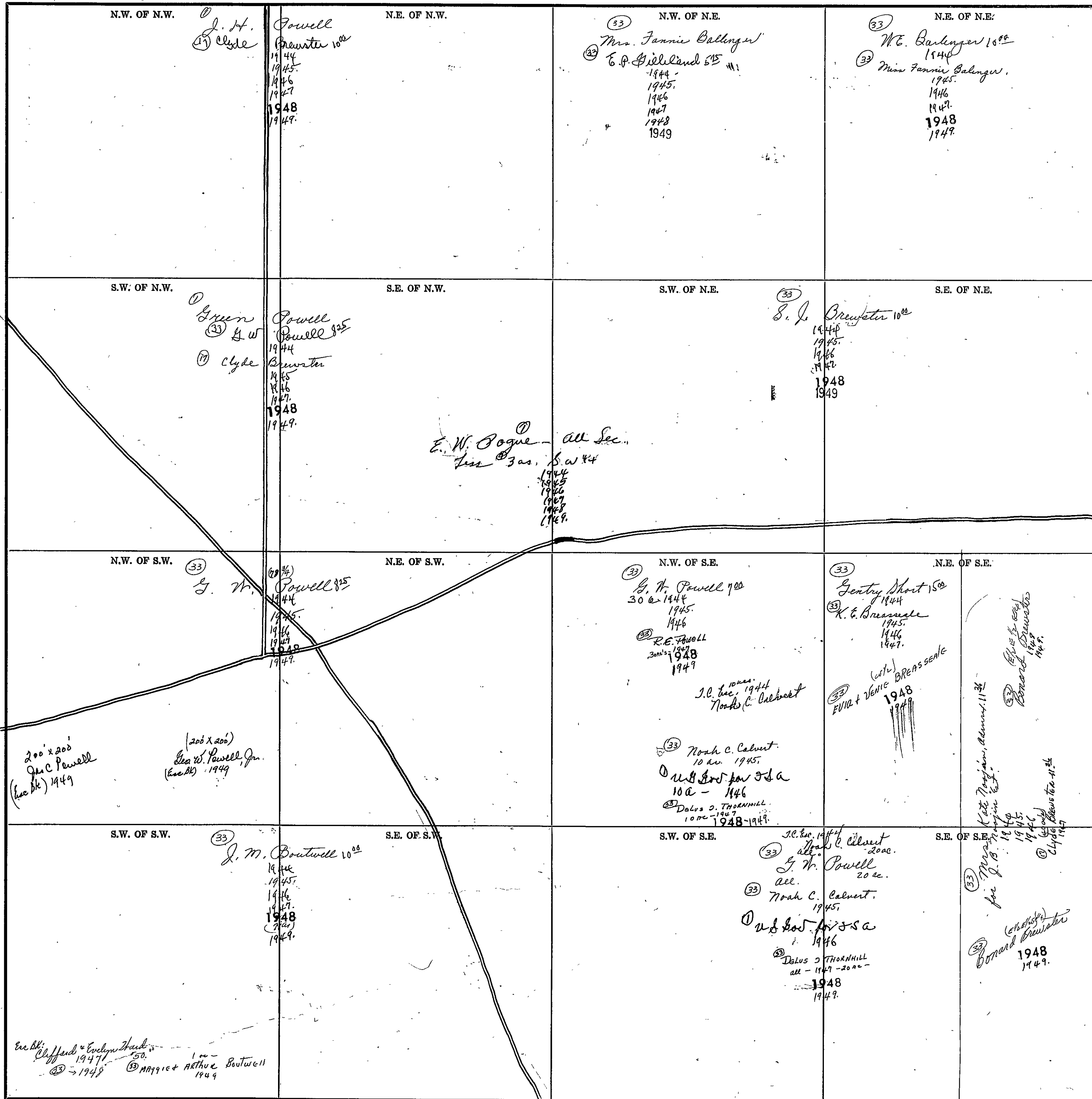
Form 1-S.T.C. 6042 MARSHALL & BOUCE CO. HARTVILLE



Scale—1 inch=300.00 Ft.

COUNTY

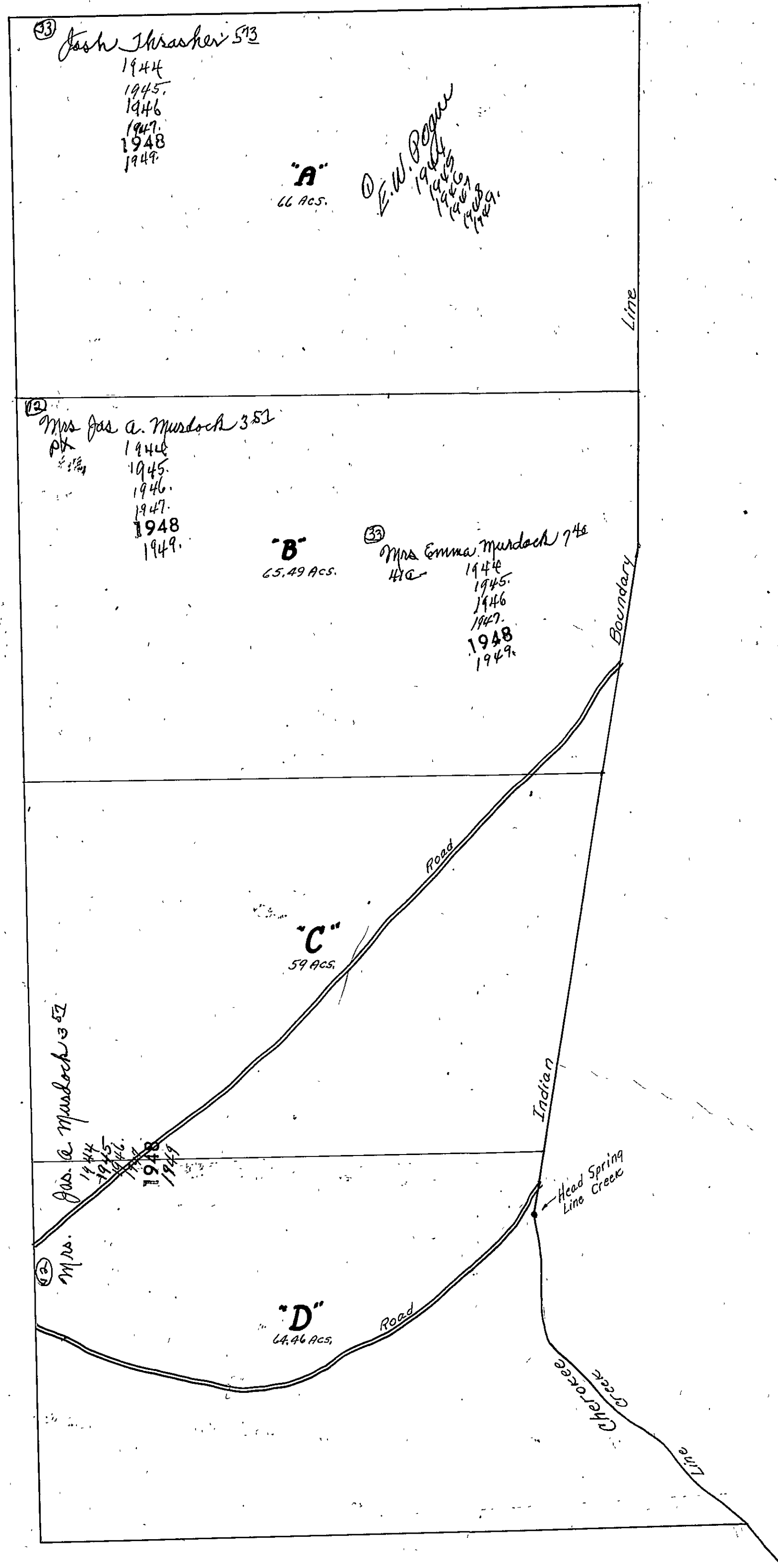
Form 1-S.T.C. STATE OF MISSOURI, DEPT. OF REVENUE, COLUMBIA



COUNTY \_\_\_\_\_

Scale - 1 inch = 300.00 Ft.

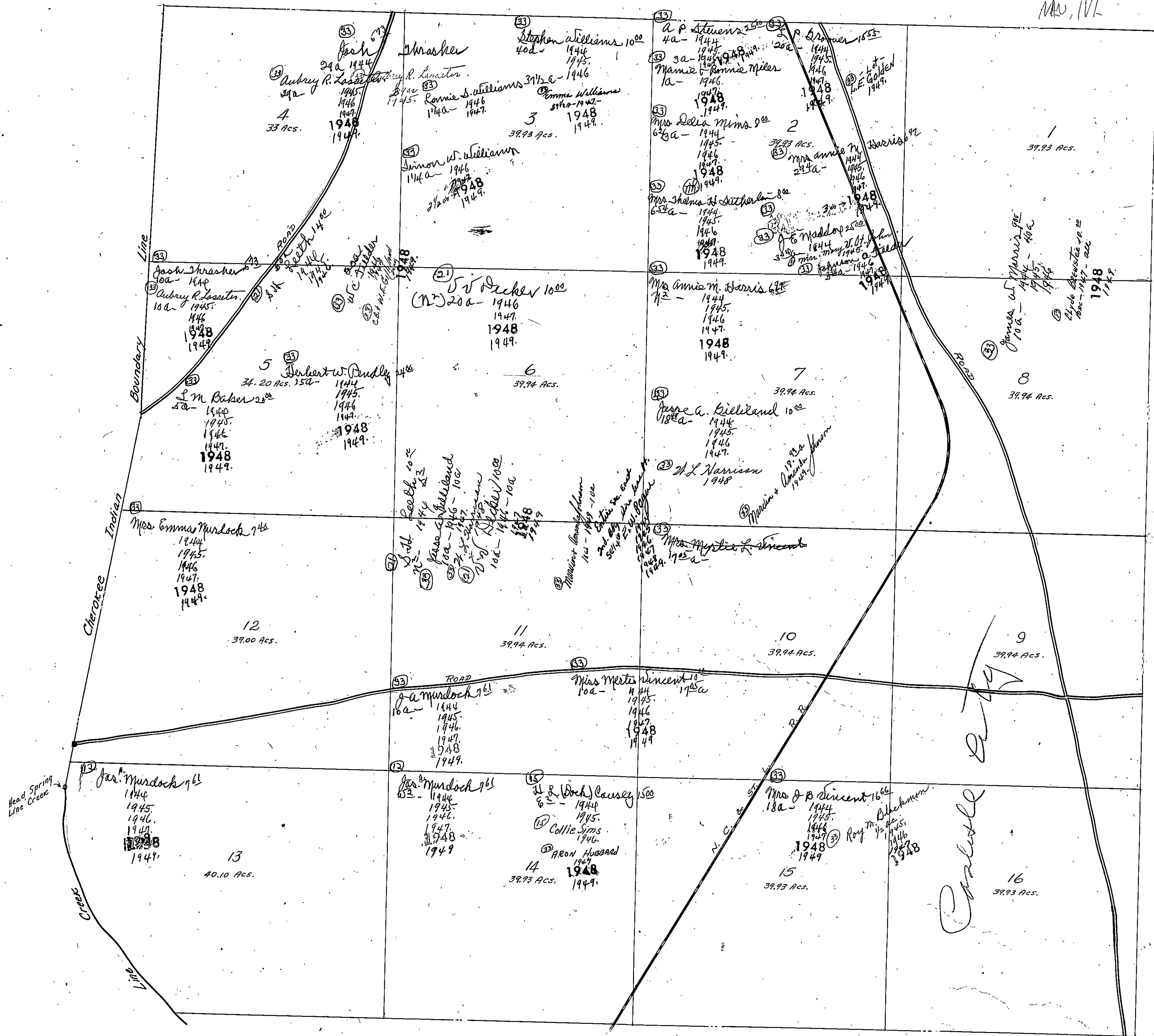
SEC. 29, TP 10S, R 5E.



colored

SEC. 29, TP. 10S, R 5E.

ME, VT.

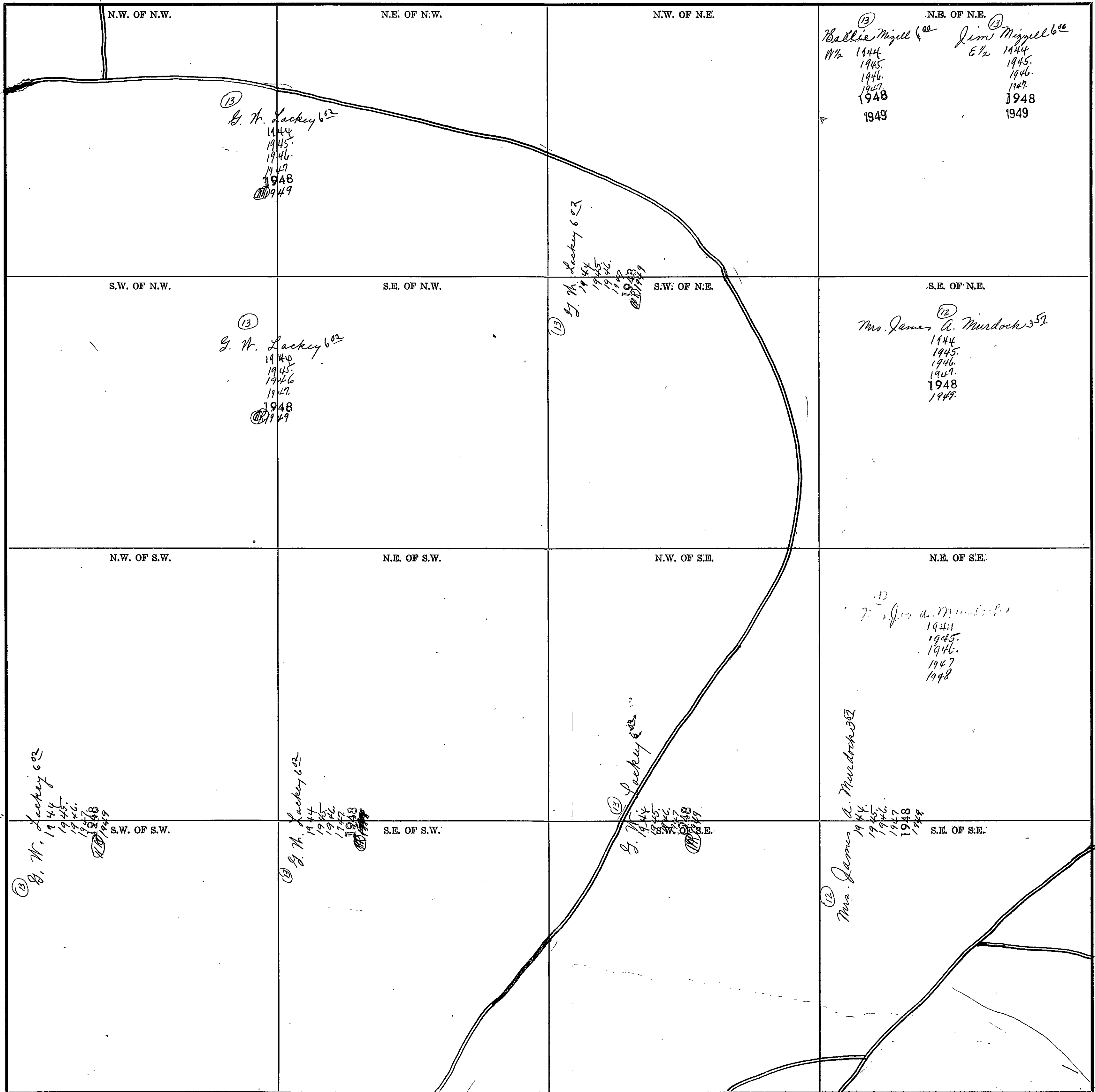


SECTION 30

TOWNSHIP 10

RANGE 5

Form 1-S.T.C. CASE, MARSHALL & BOND CO., BARTLESVILLE



Scale—1 inch=300.00 Ft.

COUNTY \_\_\_\_\_

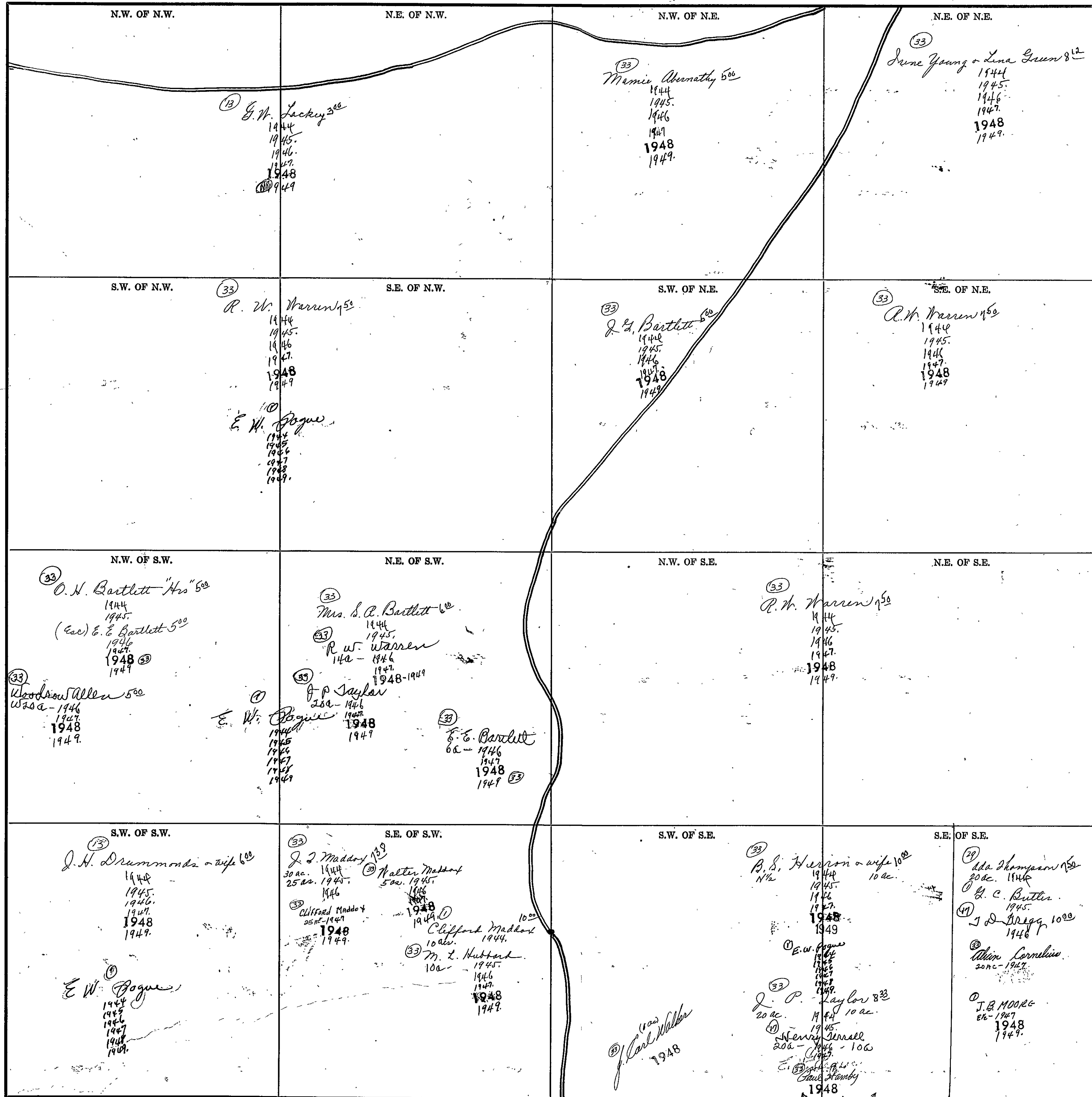


SECTION 31

TOWNSHIP 10

RANGE 5

Form 1-S.T.C. 6122 MARSHALL & BRUCE CO. HARRISVILLE

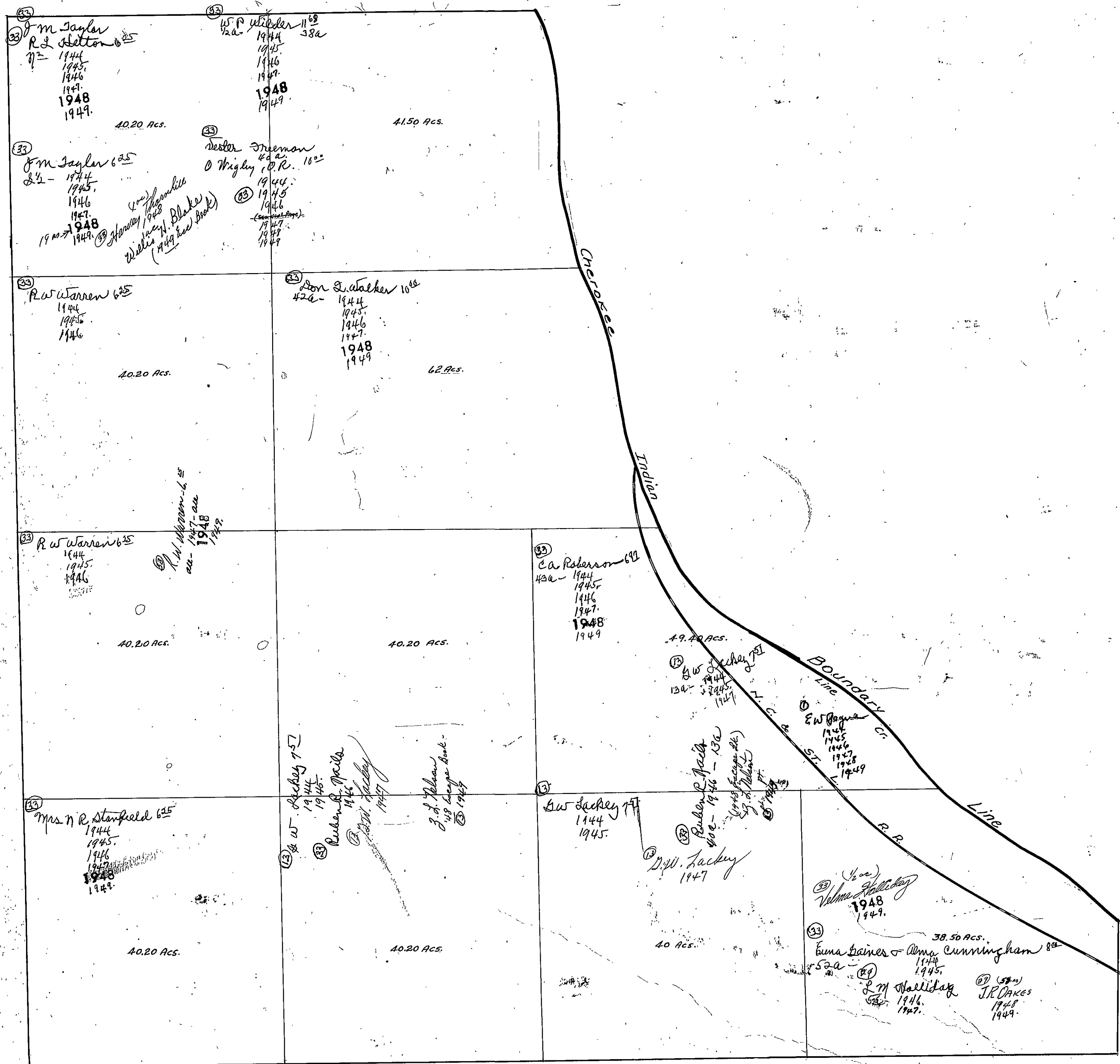


Scale - 1 Inch = 300.00 Ft.

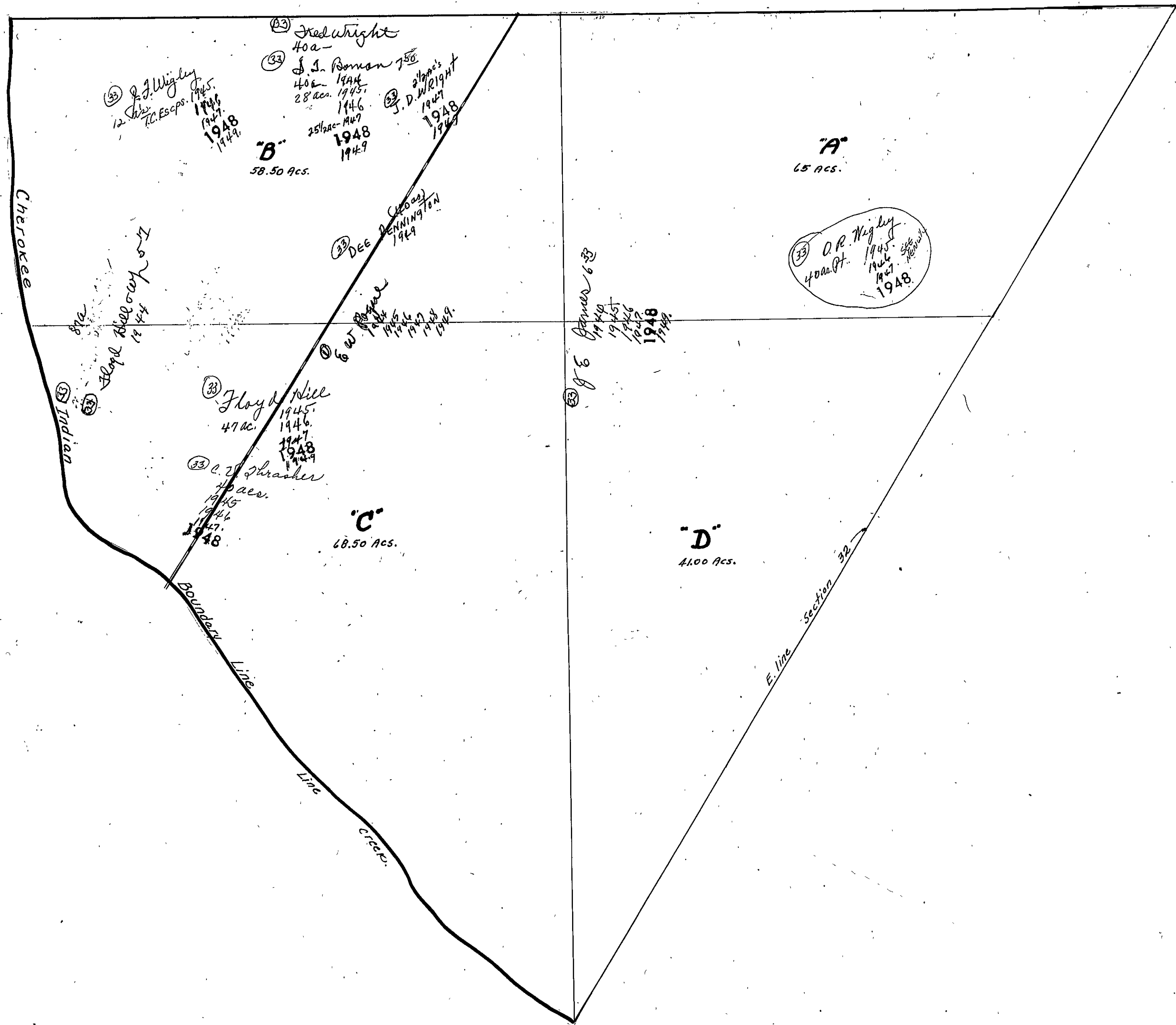
2003-905  
Theobald & Seny  
1949

COUNTY

SEC. 32, TP. 10S, R 5E.

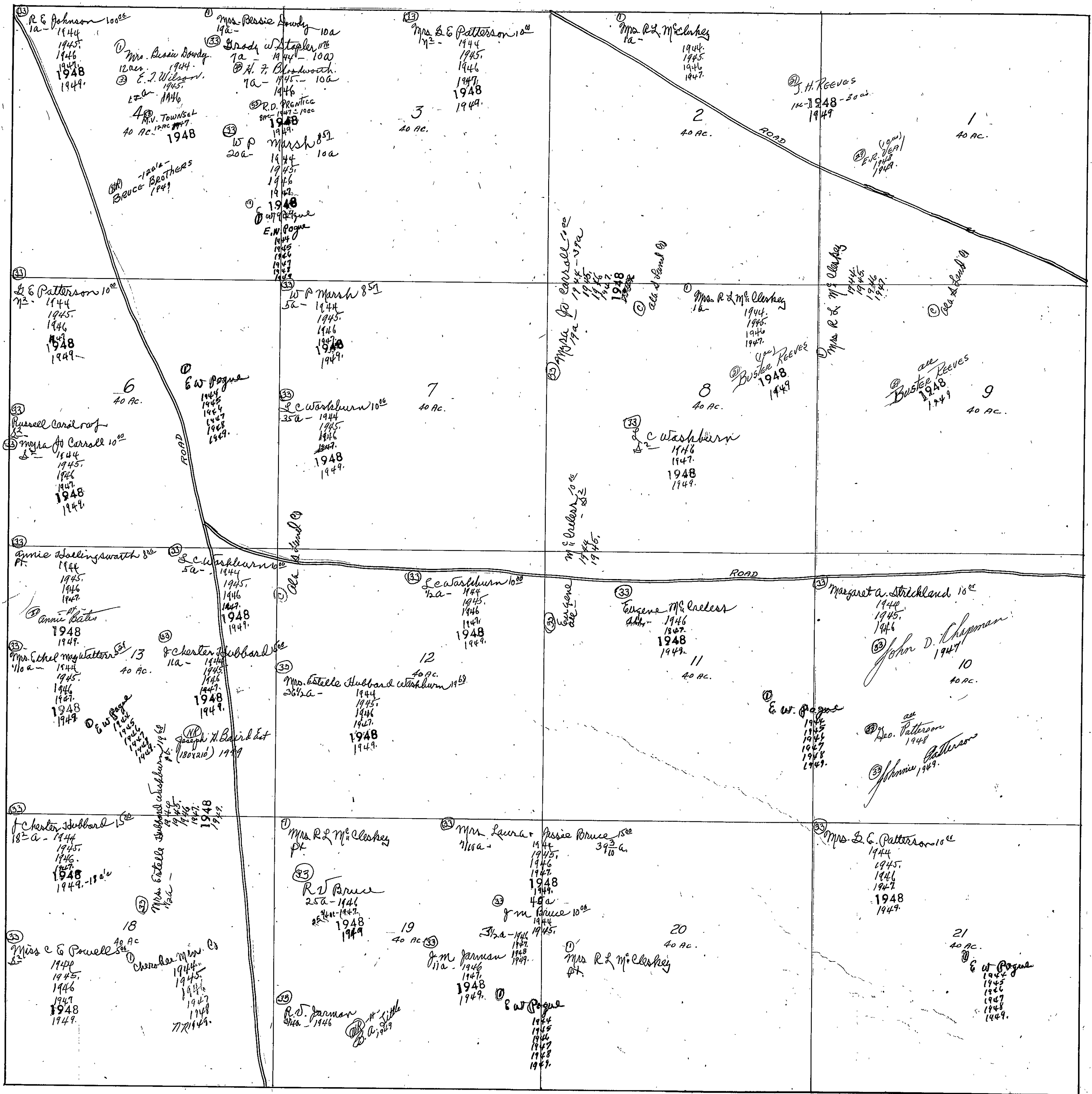


SEC. 32, TP 10S, R 5E



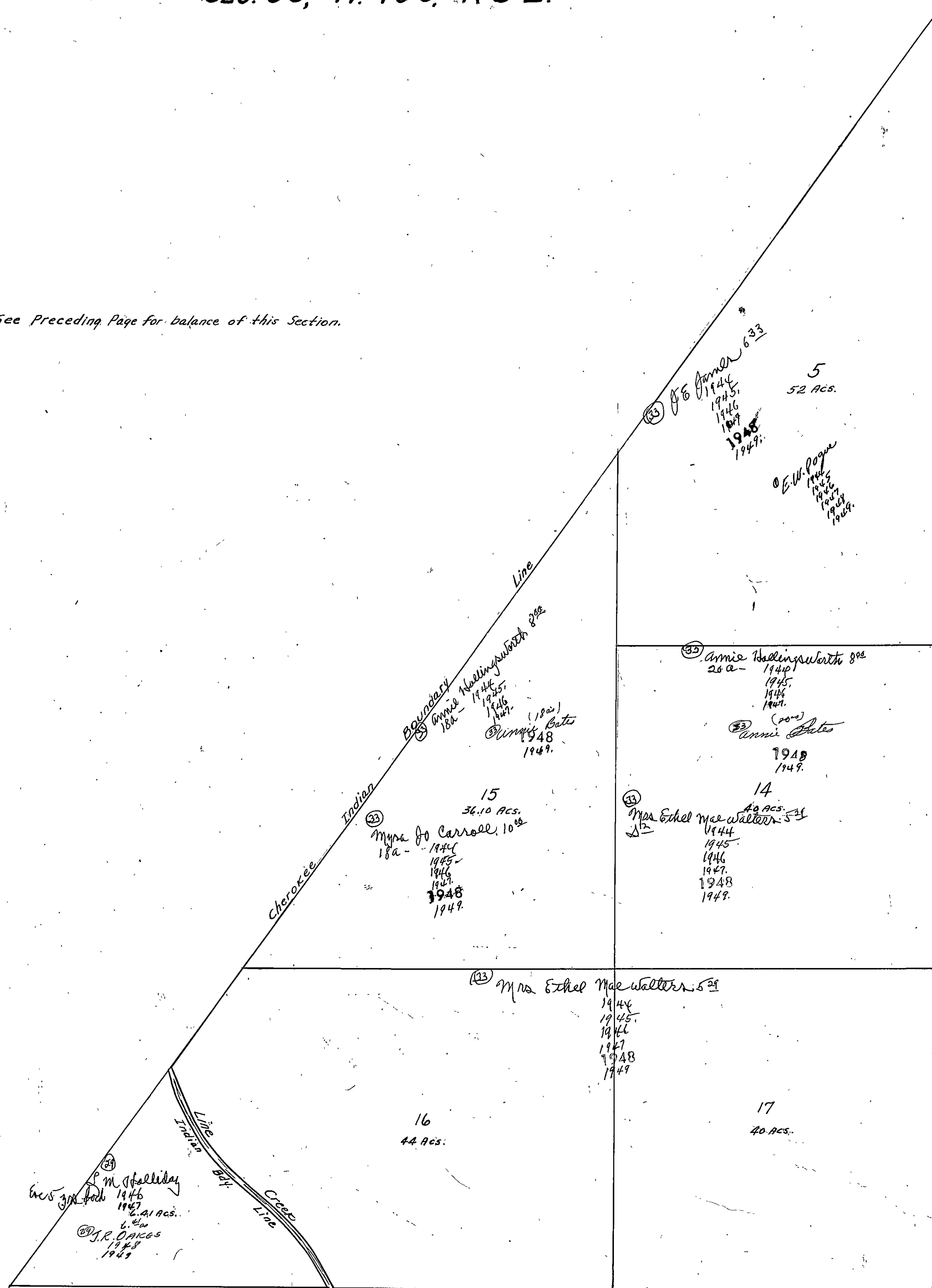
SEC. 33, TP. 10S, R 5E.

Note: SEE NEXT PAGE FOR BALANCE OF SEC. 33.



SEC. 33, TP. 10S. R. 5E.

NOTE:- See Preceding Page for balance of this Section.

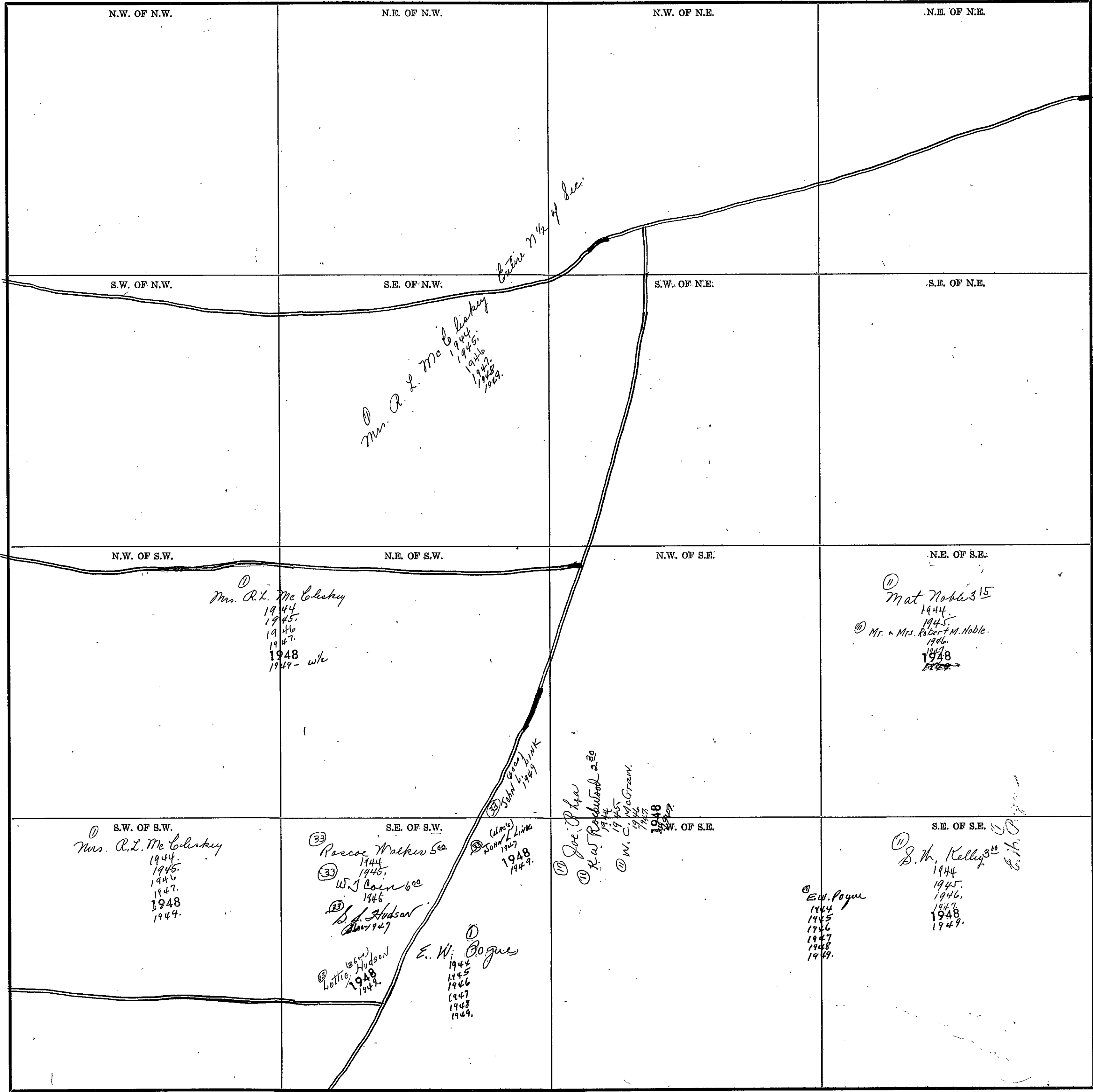


SECTION 34

TOWNSHIP 10

RANGE 5

Form 1-S.T.C. 61422 MARSHALL & BROWN CO. HARTVILLE

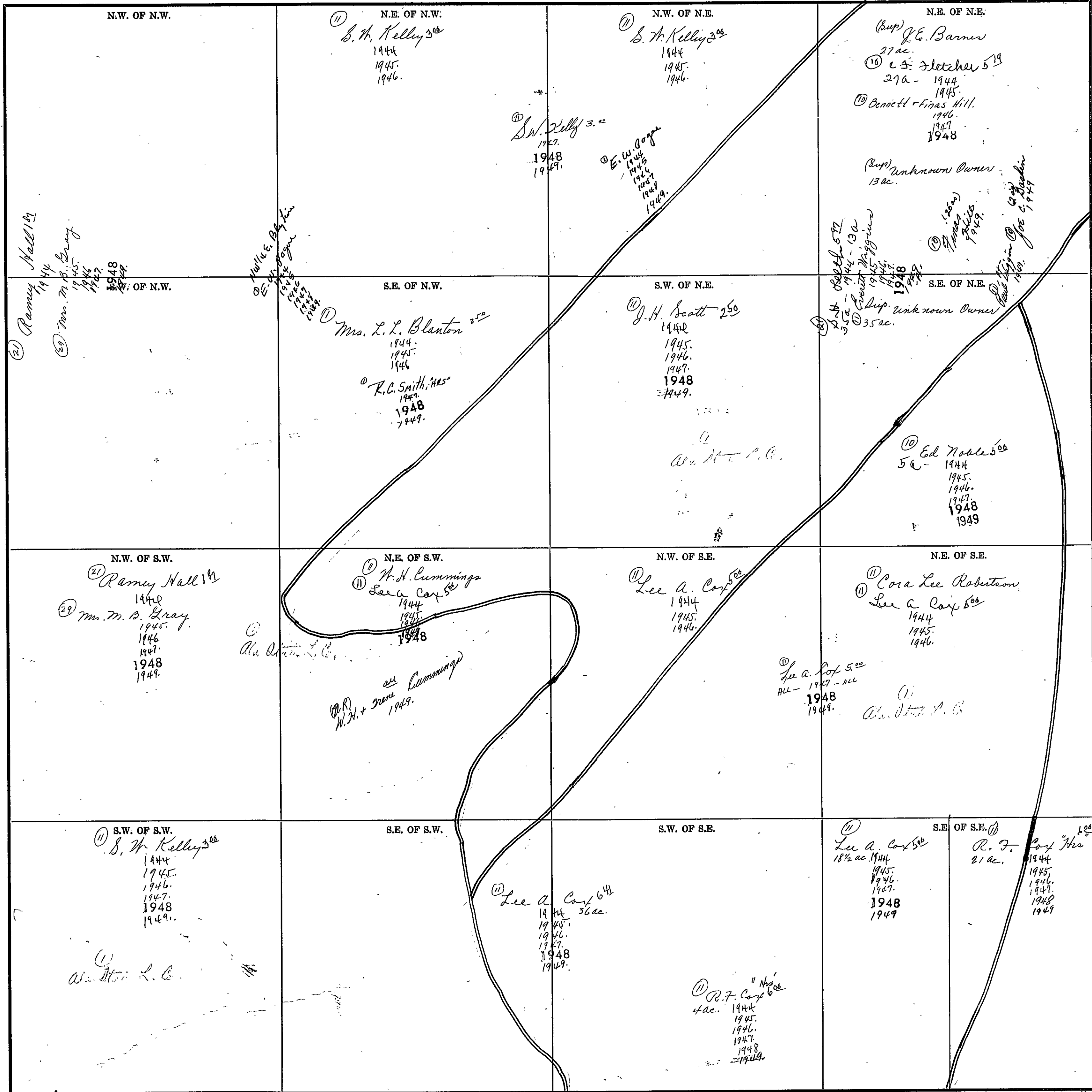


Scale--1 inch = 300.00 Ft.

COUNTY \_\_\_\_\_

ARTICLE 1

Form 1-S.T.C. 6242 MINNEAPOLIS & BOSTON CO. REALTORS



Scale-1 inch=300.00 Ft.

COUNTY



SECTION 36

TOWNSHIP 10

RANGE 5

Form T-S.T.C. 6342 MARSHALL & BORDO CO. HARRISVILLE

<p>N.W. OF N.W.</p> <p>(21) S. H. Leuth        (10) C Fletcher 5<sup>19</sup>        1944        1945        1946        1947        1948</p> <p>(10) Bennett + Pippas Hill        1944        1945        1947        1948</p> <p><i>Shirley Hill</i>        1949</p>	<p>N.E. OF N.W.</p> <p>(10) Jesse B. Hill "Est" 4<sup>00</sup>        1944        1945        1946        1947        1948        1949</p>	<p>N.W. OF N.E.</p>	<p>N.E. OF N.E.</p> <p>(10) J. J. Ramey, "Est" 3<sup>15</sup>        1944        1945        1946        1947        1948        1949</p>
<p>S.W. OF N.W.</p> <p>(10) Ed Noble 5<sup>00</sup>        5 ac. 1944        1945        1946        1947        1948        1949</p> <p>Jessie B. Hill "Est" 10<sup>00</sup>        6 ac. 1944        1945        1946        1947        1948        1949</p> <p>(Rep) Unknown Owner        29 ac.</p> <p>(21) S.H. Leuth 5<sup>12</sup>        29 a - 1944</p> <p>(10) Everett Higgins        1945        1946        1947        1948        1949</p> <p><i>Paul Higgins</i>        1949</p>	<p>S.E. OF N.W.</p> <p>(21) S. H. Leuth        5 acres, famous + Bennett Hill 6<sup>00</sup>        1944        1945        1946</p> <p>Irona Hester 6<sup>00</sup>        1947 - (Escape Book)        1948        1949</p> <p>(10) Mrs. Rosa Rosenbaum        5 ac. 1944        1945        1946        1947        1948</p>	<p>S.W. OF N.E.</p> <p>(10) Ed Noble 5<sup>00</sup>        1944        1945        1946        1947        1948        1949</p>	<p>S.E. OF N.E.</p> <p>(10) Troy + Knox Whit 3<sup>50</sup>        1944        1945        1946        1947        1948        1949</p>
<p>N.W. OF S.W.</p> <p>(10) Ed Noble 6<sup>00</sup>        1944        1945        1946        1947        1948        1949</p>	<p>N.E. OF S.W.</p>	<p>N.W. OF S.E.</p> <p>(10) Ed Noble 5<sup>00</sup>        1944        1945        1946        1947        1948        1949</p>	<p>N.E. OF S.E.</p>
<p>S.W. OF S.W.</p> <p>(10) R. F. Cox "Sen" 6<sup>82</sup>        1944        1945        1946        1947        1948        1949</p>	<p>S.E. OF S.W.</p> <p>(10) A. A. Noble "Hes" 3<sup>12</sup>        1944        1945        1946        1947        1948        1949</p>	<p>S.W. OF S.E.</p>	<p>S.E. OF S.E.</p> <p>(21) A. E. Mc Clendon, Sec        1944        1945        1946        1947        1948        1949</p>

Scale - 1 inch = 300.00 Ft.

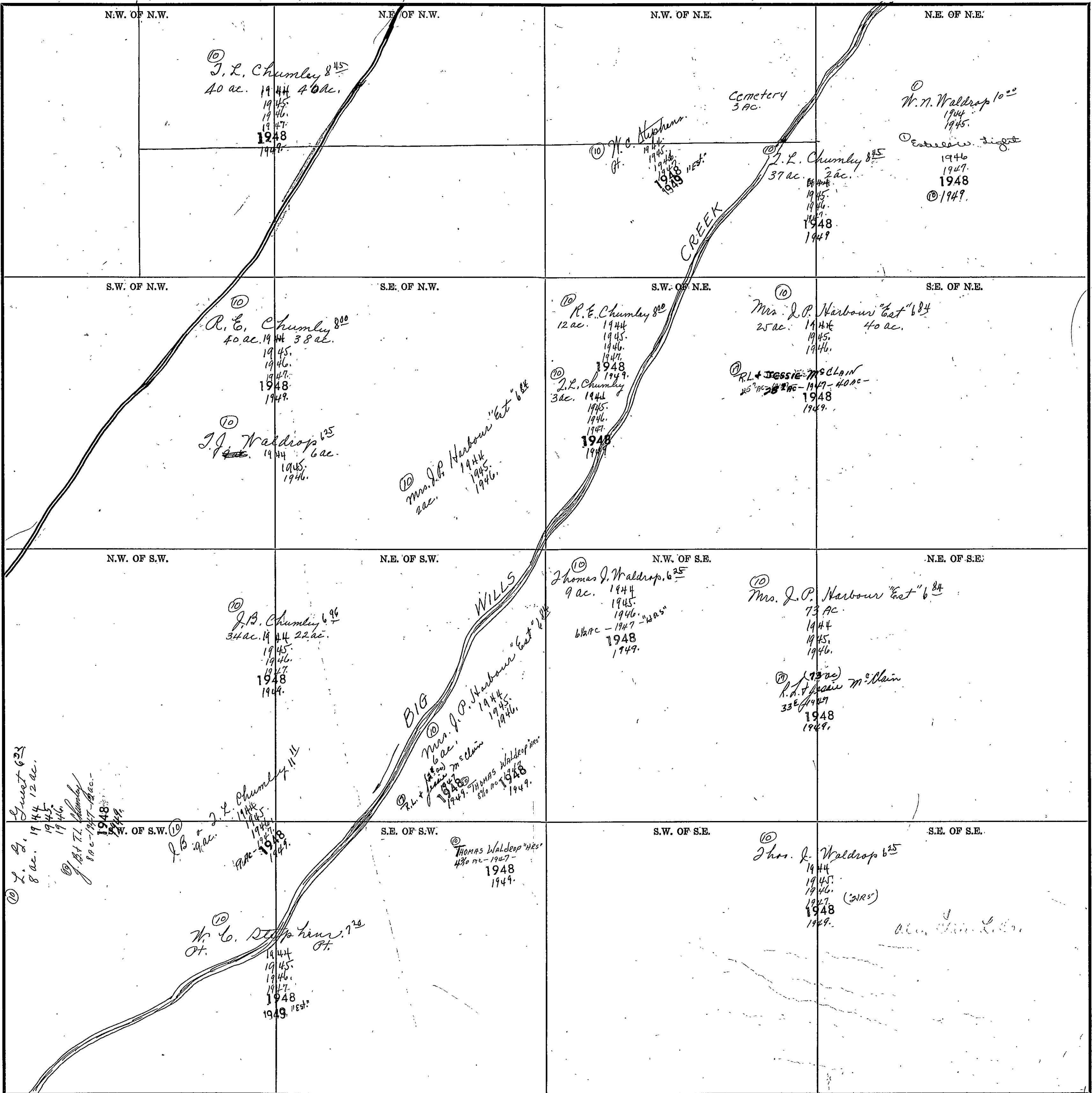
COUNTY

SECTION 31

TOWNSHIP 10

RANGE 6

Form T-S.T.O. 6842 MARSHALL & BROS CO. HARTVILLE



Scale—1 inch=300.00 Ft.

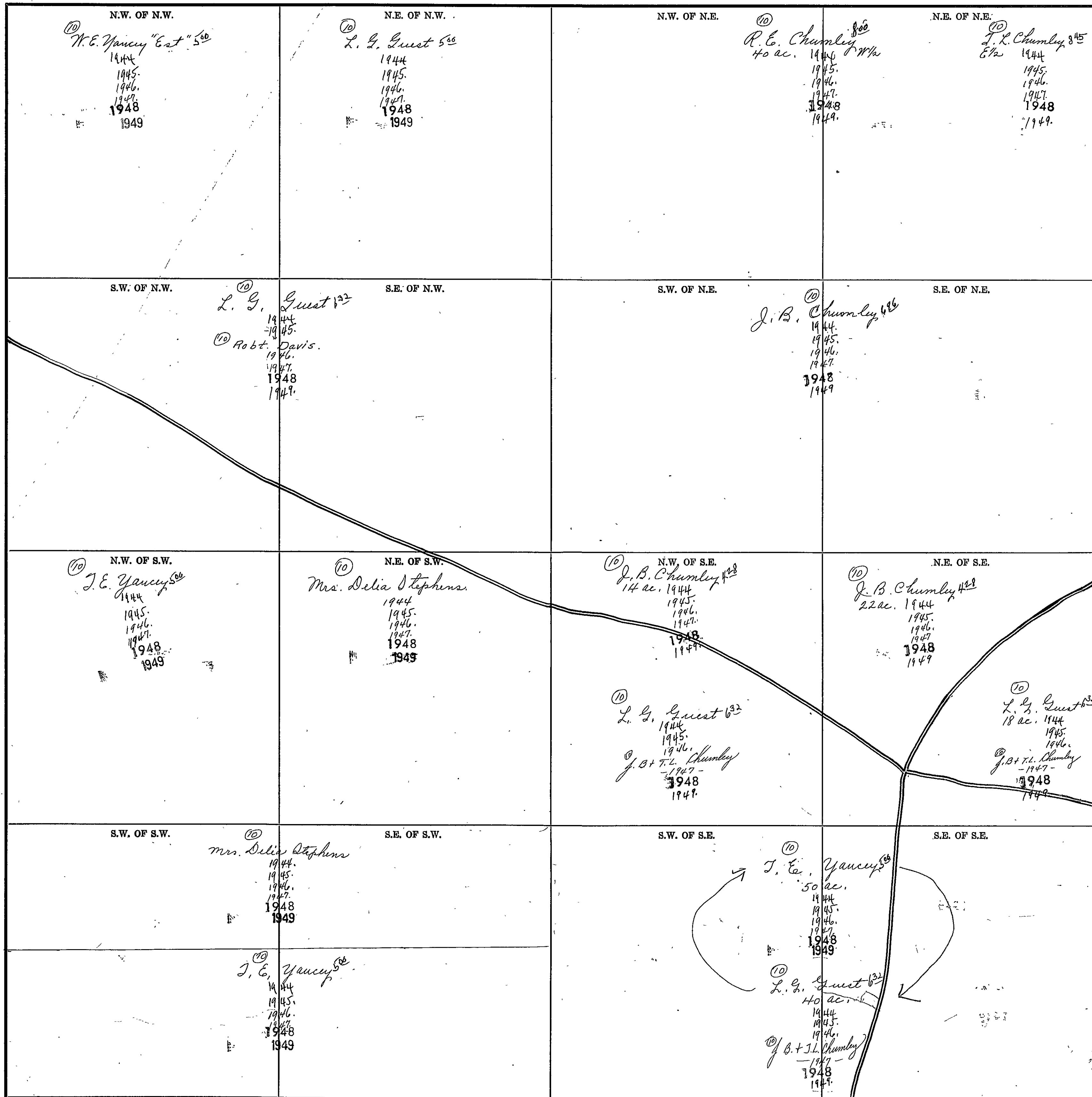
COUNTY

SECTION 2

TOWNSHIP 10

RANGE 6

Form 1-S.T.C. 6142 HERRBALL & BRUCE CO. HARRISVILLE



Scale--1 Inch=300.00 Ft.

COUNTY

SECTION 3

TOWNSHIP 10

RANGE 6

Form F-S.T.C. CASE WARRALL & BOND CO. BARTTLE

<p>N.W. OF N.W.</p> <p>⑩ J. F. Hall &amp; wif 6<sup>00</sup> 30 ac. 1944 1945. 1946. 1947. 1948 1949</p> <p>⑩ W. D. Burns 4<sup>01</sup> 10 ac. 1944 1945. 1946. 1947. 1948 1949.</p>	<p>N.E. OF N.W.</p> <p>⑩ W. D. Burns 4<sup>01</sup> 1944 1945. 1946. 1947. 1948 1949.</p>	<p>N.W. OF N.E.</p> <p>⑩ W. D. Burns 4<sup>01</sup> 1944 1945. 1946. 1947. 1948 1949.</p>	<p>N.E. OF N.E.</p> <p>⑩ W. H. Whisenant 5<sup>00</sup> 1944. 1945. 1946. 1947. 1948. 1949.</p>
<p>S.W. OF N.W.</p> <p>⑩ J. F. Hall &amp; wif 6<sup>00</sup> 1944 1945. 1946. 1947. 1948 1949</p>	<p>S.E. OF N.W.</p> <p>⑩ W. D. Burns 4<sup>01</sup> 1944 1945. 1946. 1947. 1948 1949.</p>	<p>S.W. OF N.E.</p> <p>⑩ W. H. Whisenant 5<sup>00</sup> 1944 1945. 1946. 1947. 1948 1949.</p>	<p>S.E. OF N.E.</p>
<p>N.W. OF S.W.</p> <p>⑩ W. H. Malones 6<sup>02</sup> 37 ac. 1944 ⑩ A. J. &amp; Catherine C. Malones. 1945. 1946.</p> <p>⑩ J. F. Hall &amp; wif 6<sup>00</sup> 3 ac. 1944 1945. 1946. ALL 1947 1948 1949</p>	<p>N.E. OF S.W.</p> <p>⑩ J. H. Jones 1944. 1945. 1946. 1947. 1948 1949.</p>	<p>N.W. OF S.E.</p> <p>⑩ Mrs. Sallie J. Sweet, Admstr. 7<sup>16</sup> 1944 1945. 1946. 1947. 1948 1949</p>	<p>N.E. OF S.E.</p> <p>⑩ Mrs. Delia Stephens. 6<sup>00</sup> 1944 1945. 1946. 1947. 1948 1949</p>
<p>S.W. OF S.W.</p> <p>⑩ W. H. Malones 6<sup>02</sup> 1944 ⑩ A. J. &amp; Catherine C. Malones. 28<sup>54</sup> ac. 1945. 1946. 1947. 1948 1949.</p> <p>⑩ A. J. &amp; Catherine C. Malones. 3<sup>24</sup> acs. 1945. 1946. ⑩ (3<sup>24</sup> acs) J. F. HALL 1947 1948 1949</p>	<p>S.E. OF S.W.</p> <p>⑩ Mrs. J. P. Harbour. Est 6<sup>04</sup> 1944 1945. 1946.</p> <p>⑩ R. L. &amp; Jennie McChain 1947 1948 1949.</p>	<p>S.W. OF S.E.</p> <p>⑩ Mrs. Sallie J. Sweet, Admstr. 7<sup>16</sup> 1944 1945. 1946. 1947. 1948 1949</p>	<p>S.E. OF S.E.</p> <p>⑩ J. E. Yancey 5<sup>00</sup> 1944 1945. 1946. 1947. 1948 1949</p>

COUNTY \_\_\_\_\_

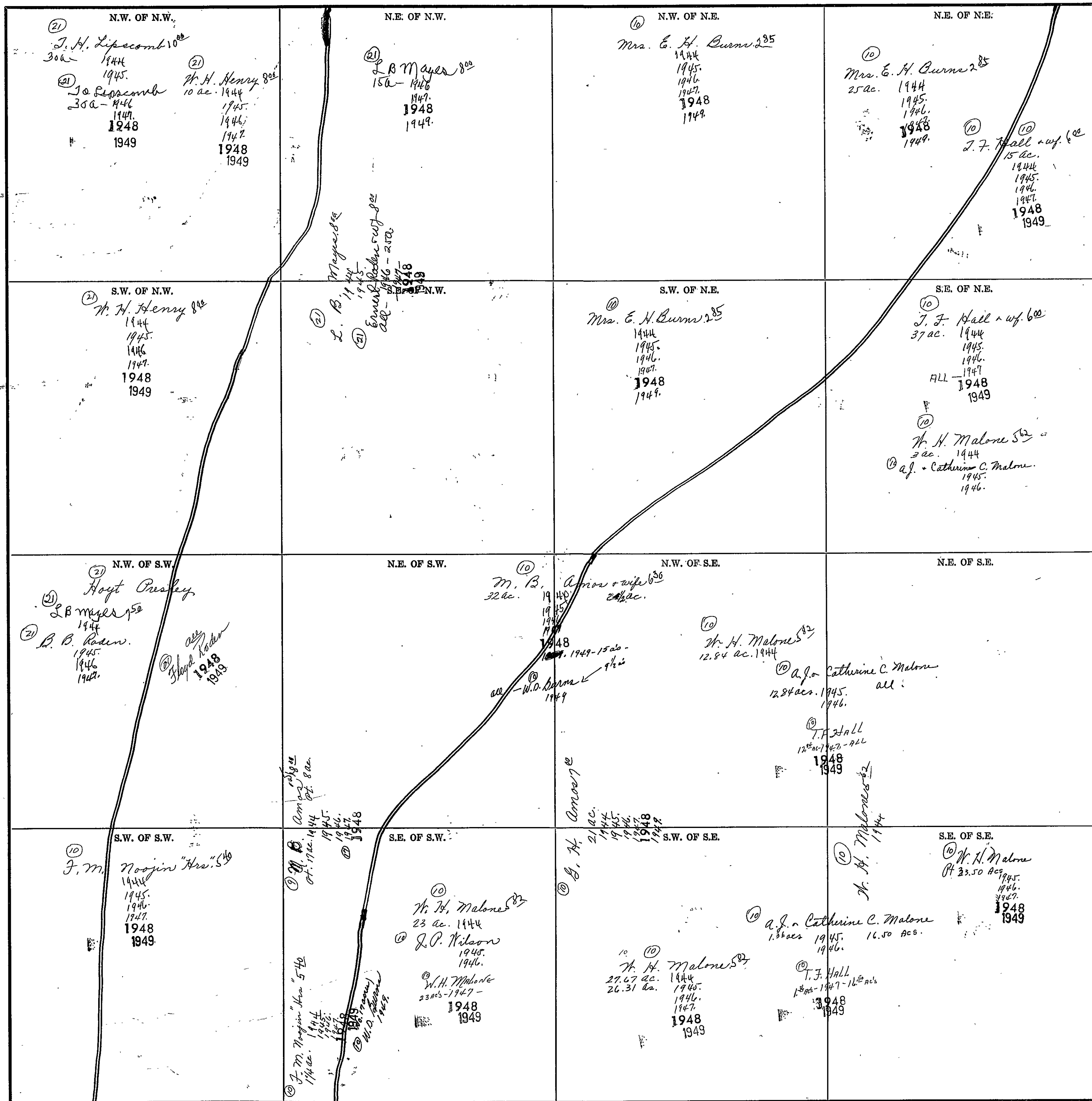
Scale—1 inch=300.00 Ft.

SECTION 4

TOWNSHIP 10

RANGE 6

Form 1-S.T.O. 6342, HERRICK & GORDEY CO., HARTVILLE

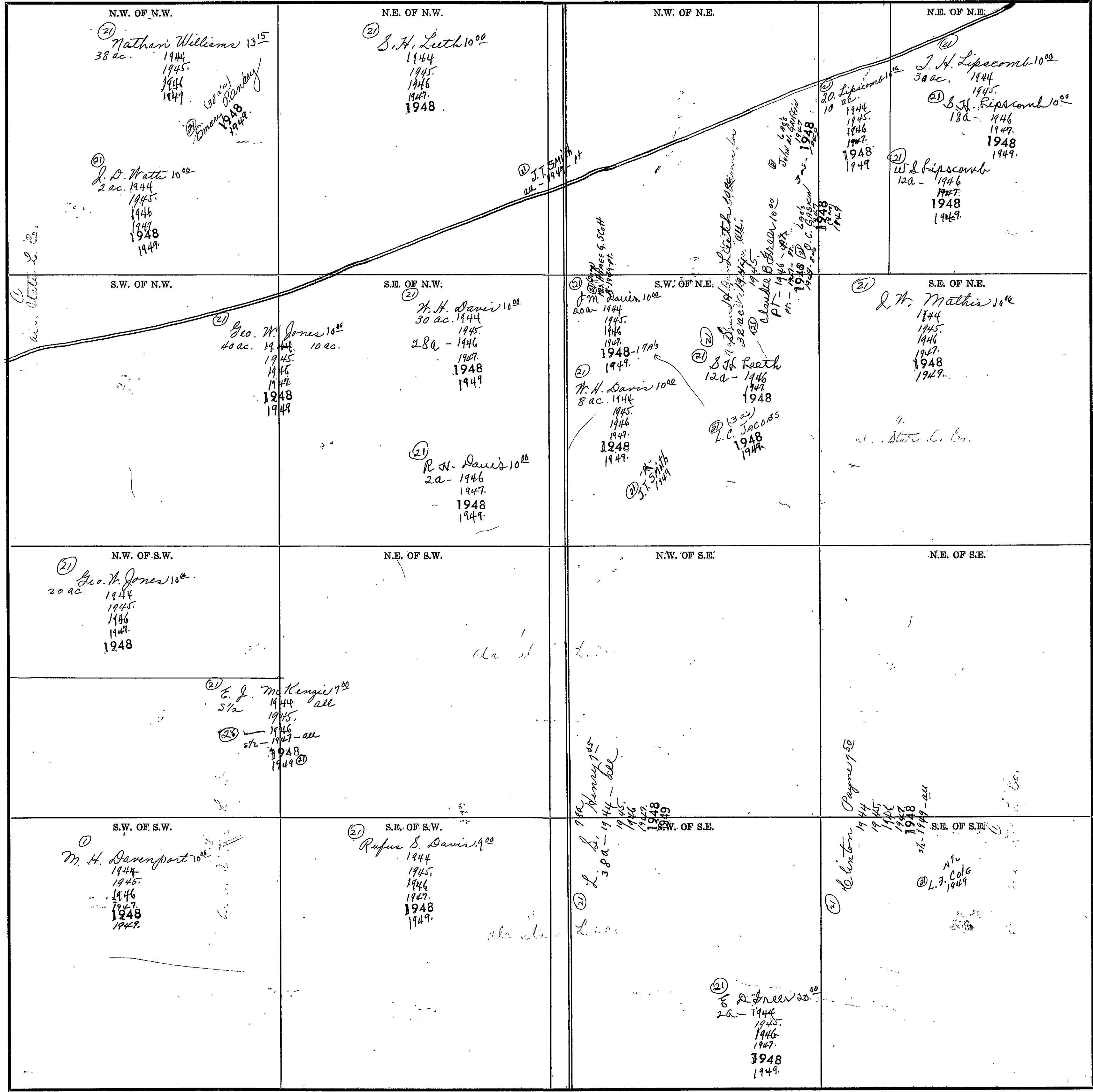


Scale--1 inch = 300.00 Ft.

COUNTY

SECTION 5 TOWNSHIP 10 RANGE 0

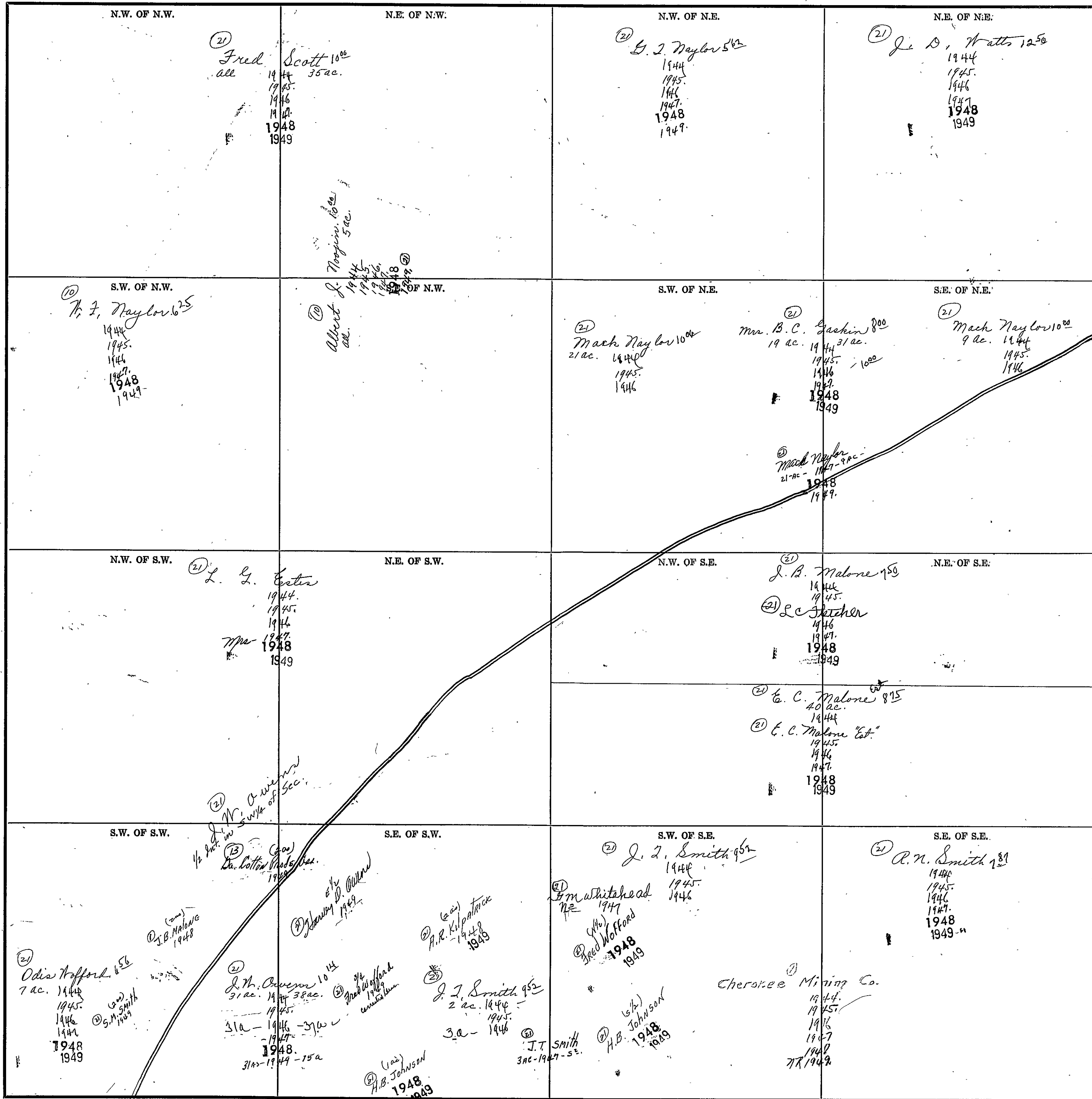
Form 1-S.T.O. 6342 MARSHALL & HARDEN CO. HARTVILLE



Scale--1 inch=300.00 Ft.

COUNTY \_\_\_\_\_

Form 1-S.T.C. 6122 HERRALL & BRUCE CO. HARTFORD



COUNTY

Scale—1 inch=300.00 Ft.

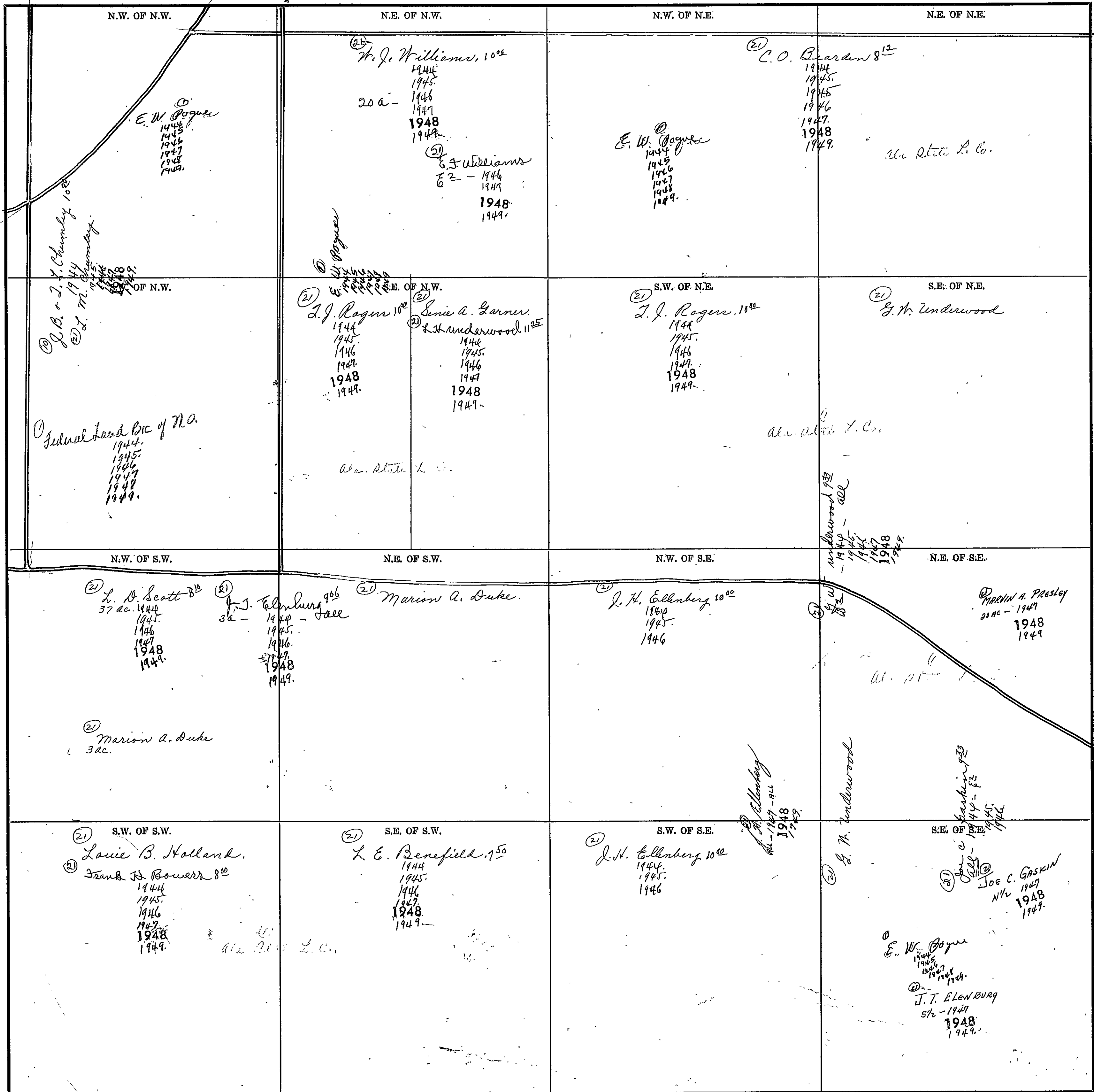


SECTION 7

TOWNSHIP 10

RANGE 6

Form 1-S.T.O. 6002 WISBELL & BROS. CO. BARTONVILLE



COUNTY

Scale—1 inch=300.00 Ft.

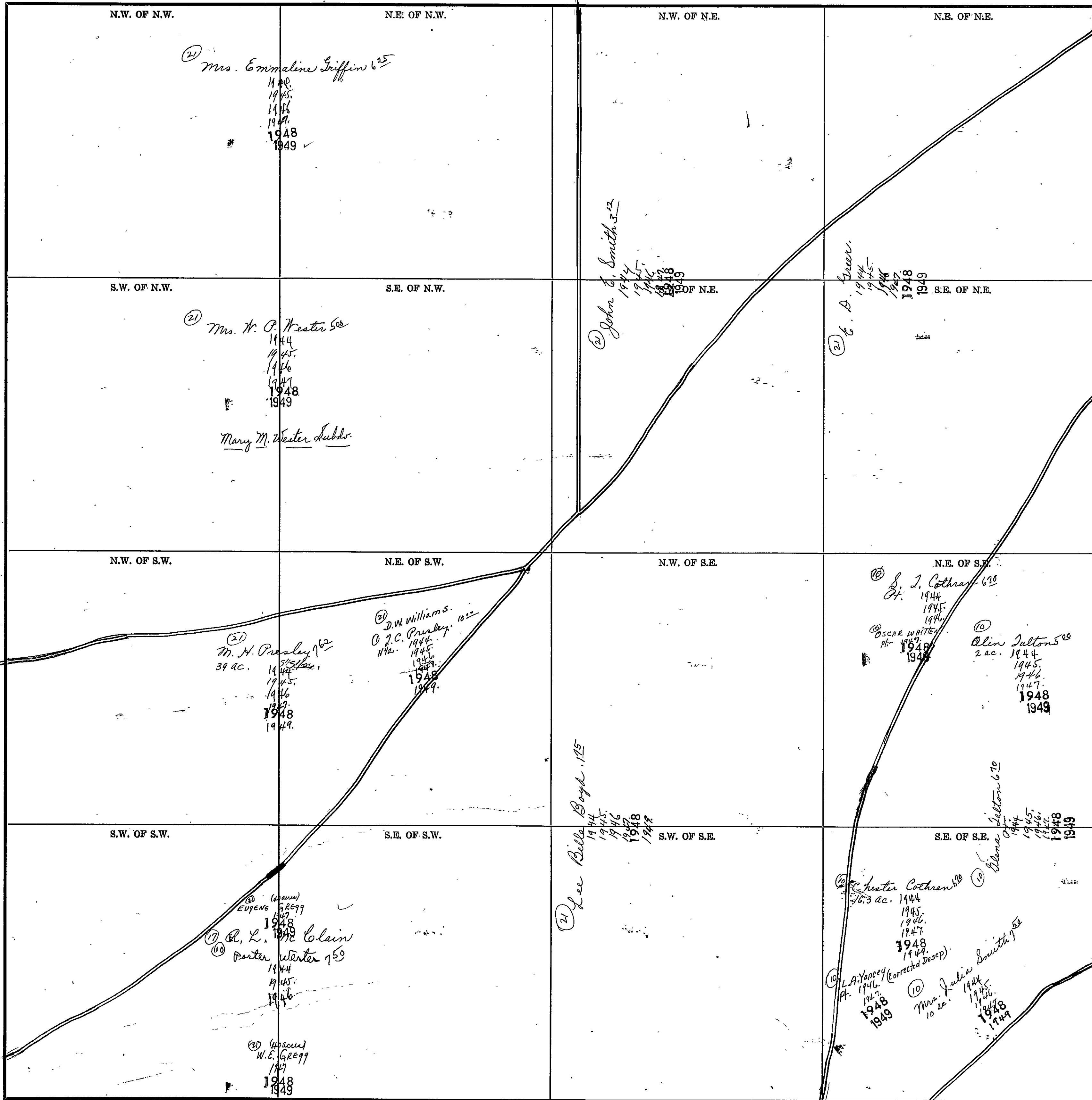
194000

SECTION 8

TOWNSHIP 10

RANGE 6

Form 1-S.T.C. 6242 MARSHALL & BROS. CO. BARTLESVILLE



COUNTY

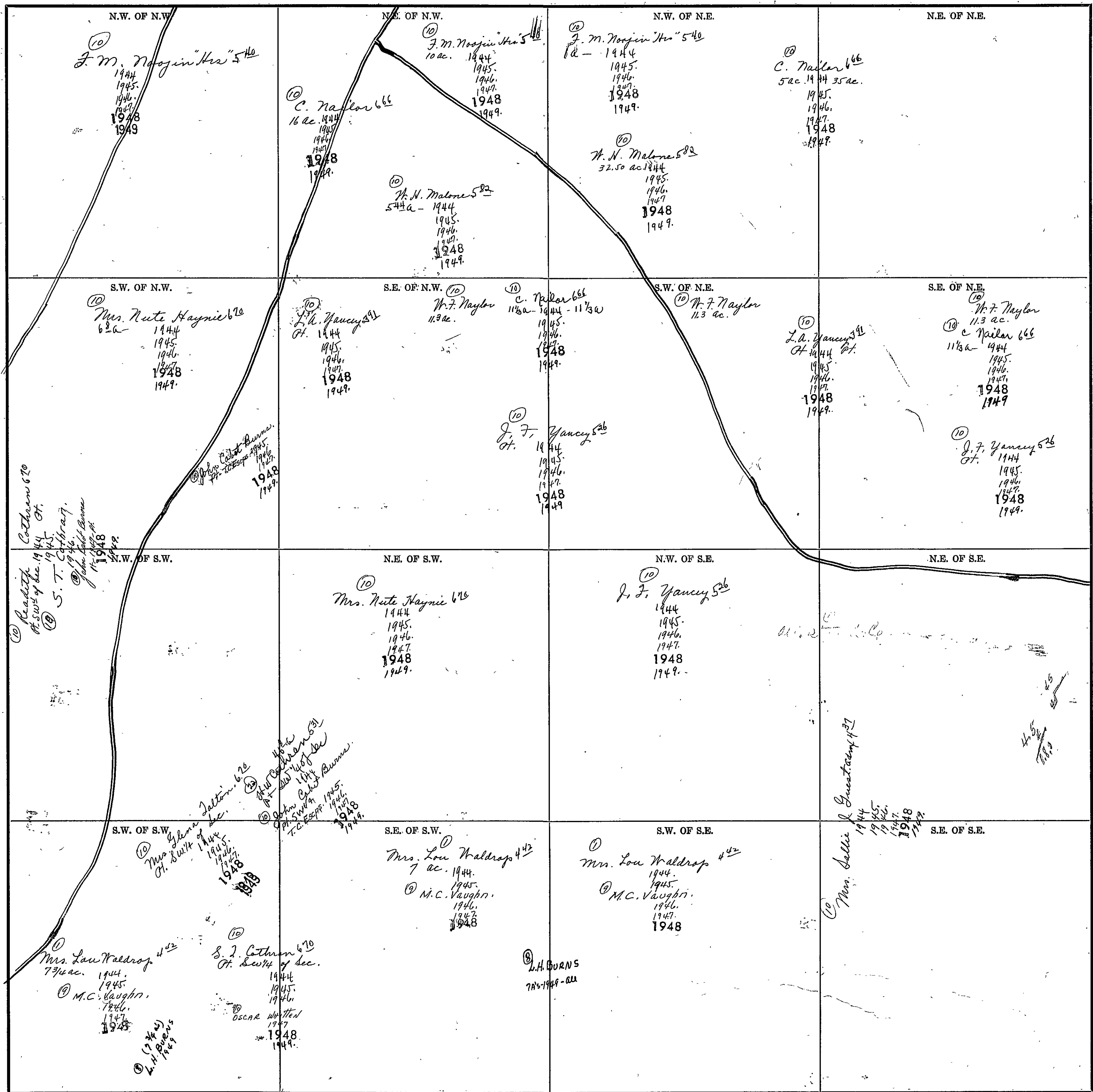
Scale—1 inch = 300.00 Ft.

SECTION 9

TOWNSHIP 10

RANGE 6

Form T-S.T.O. 6642 HARRALL & HANCOCK CO. HARTVILLE



Scale - 1 inch = 300.00 Ft.

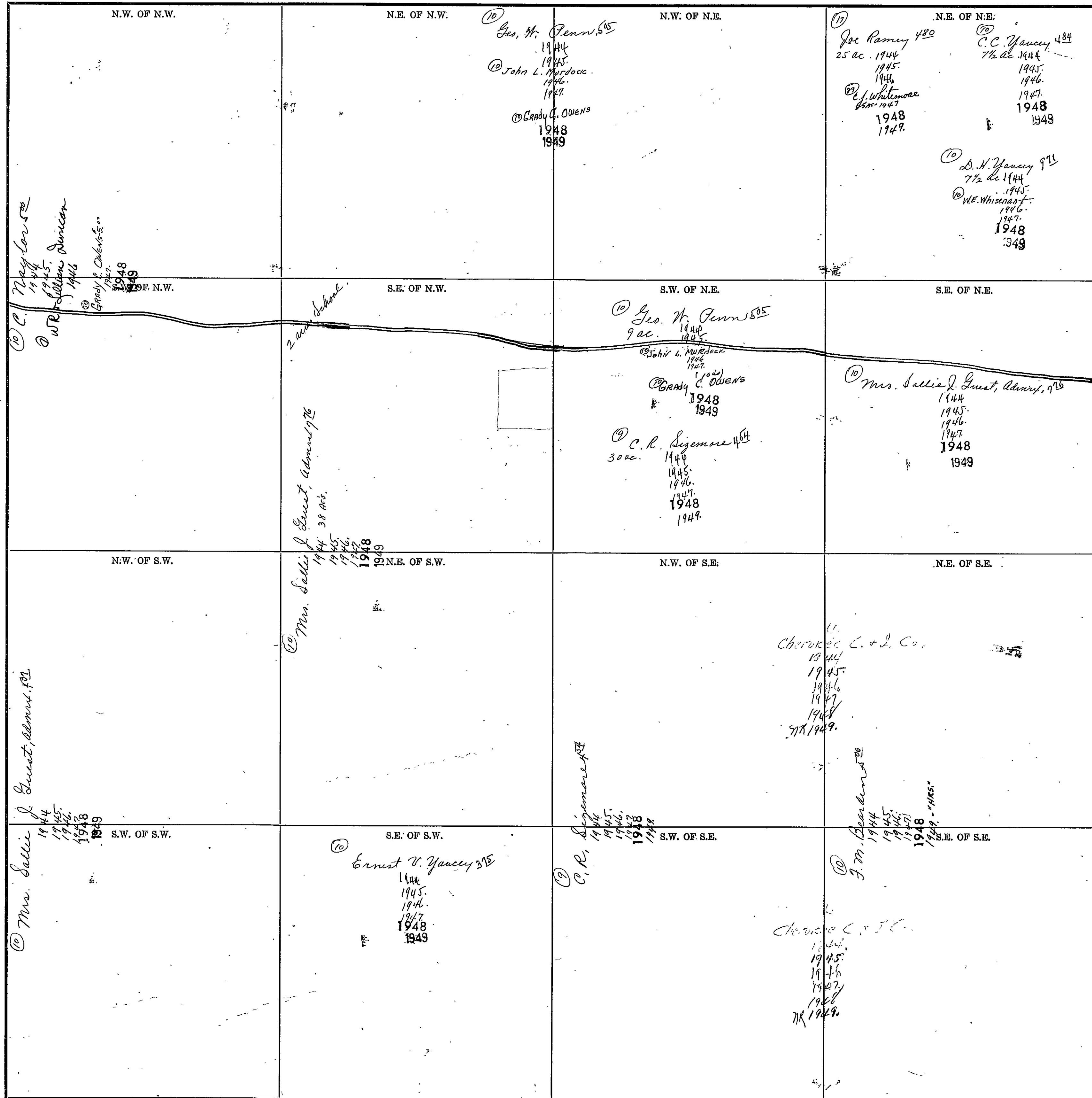
COUNTY

SECTION 10

TOWNSHIP 10

RANGE 6

Form T-S.T.C. 2042 WASHINGTON & BROS. CO. HARRISVILLE



160  
200  
480  
500

COUNTY

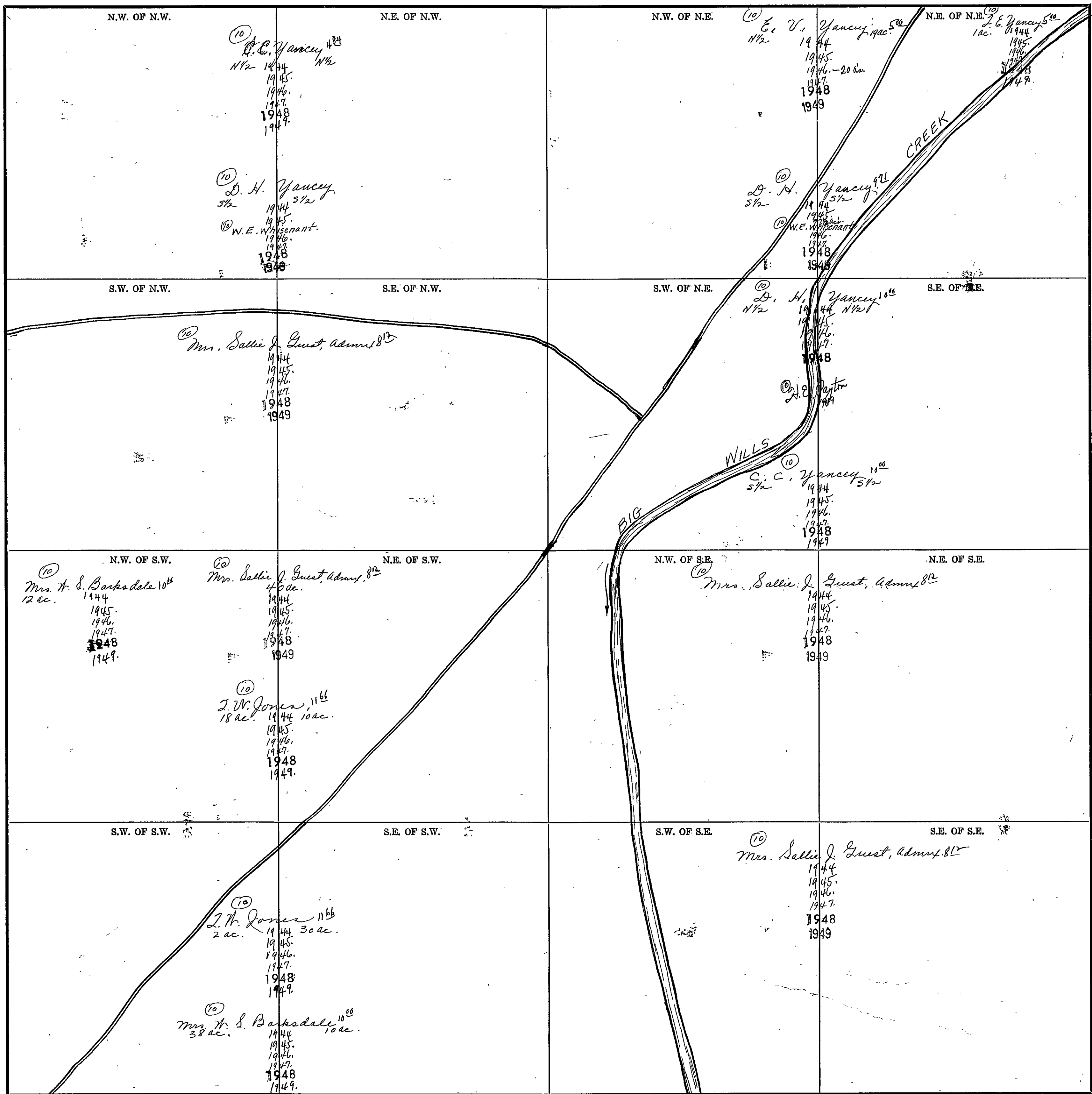
Scale—1 inch=300.00 Ft.

SECTION 11

TOWNSHIP 10

RANGE 6

Form 1-S.T.C. 6842 MARSHALL & BROWN CO. EASTVILLE



Scale—1 inch=300.00 Ft.

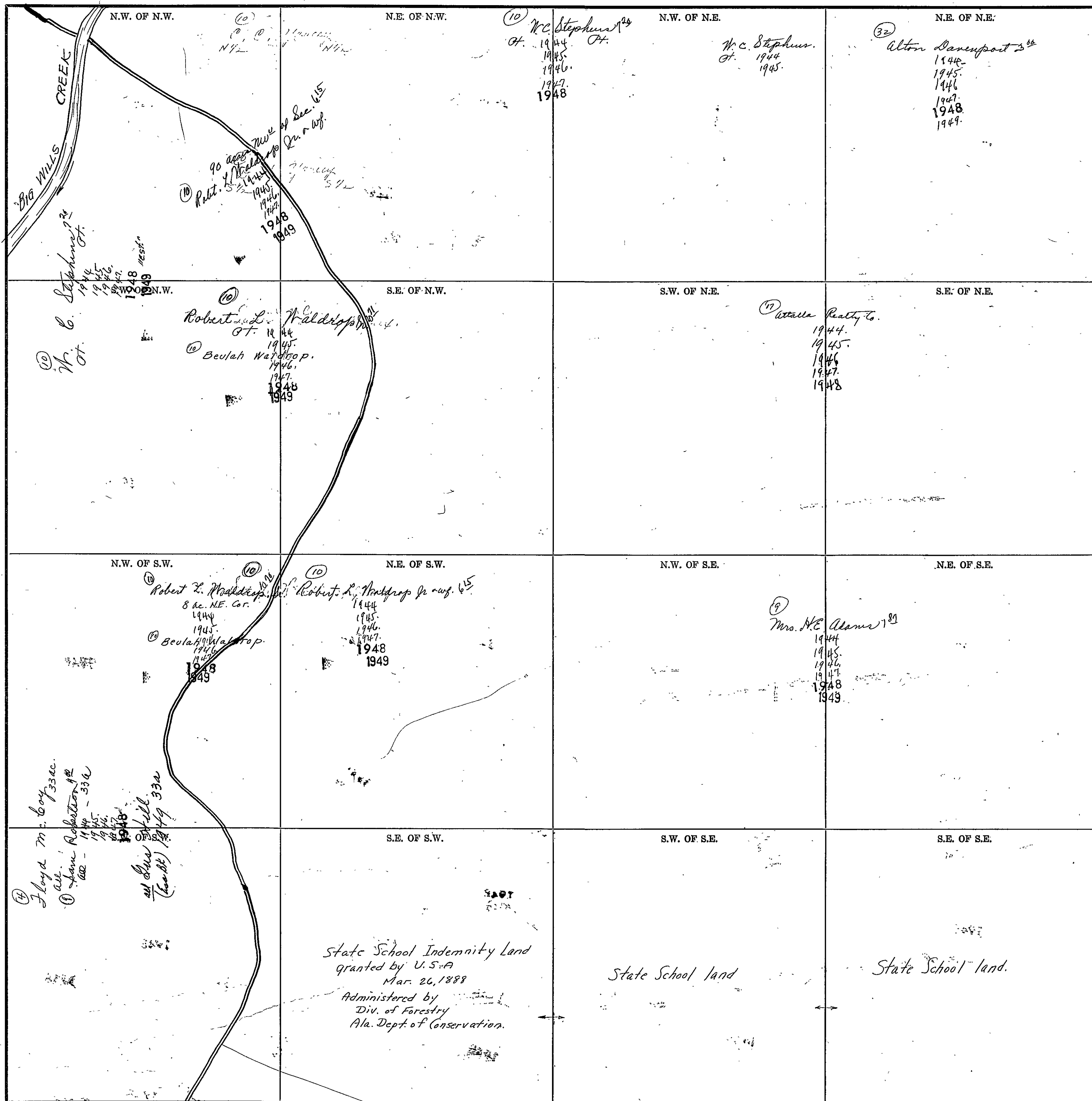
COUNTY \_\_\_\_\_

SECTION 12

TOWNSHIP 10

RANGE 6

Form 1-S.T.C. 6012 MERRILL & BROS. CO. HANNOVER



N.W. OF N.W. (10) W.C. Stephens 1944, 1945, 1946, 1947, 1948

N.E. OF N.W. (10) W.C. Stephens 1944, 1945, 1946, 1947, 1948

N.W. OF N.E. (32) Alton Davenport 1944, 1945, 1946, 1947, 1948, 1949

N.E. OF N.E.

N.W. OF N.W. (10) W.C. Stephens 1944, 1945, 1946, 1947, 1948, 1949

S.E. OF N.W. (10) Robert L. Waldrop 1944, 1945, 1946, 1947, 1948, 1949

S.W. OF N.E. (17) Astala Realty Co. 1944, 1945, 1946, 1947, 1948

S.E. OF N.E.

N.W. OF S.W. (10) Robert L. Waldrop 1944, 1945, 1946, 1947, 1948, 1949

N.E. OF S.W. (10) Robert L. Waldrop Jr. 1944, 1945, 1946, 1947, 1948, 1949

N.W. OF S.E. (9) Mrs. N.E. Adams 1944, 1945, 1946, 1947, 1948, 1949

N.E. OF S.E.

S.E. OF S.W. (34) Lloyd M. Coyle 1944, 1945, 1946, 1947, 1948, 1949

S.W. OF S.E.

S.E. OF S.E.

State School land granted by U.S.A. Mar. 26, 1888 Administered by Div. of Forestry Ala. Dept. of Conservation.

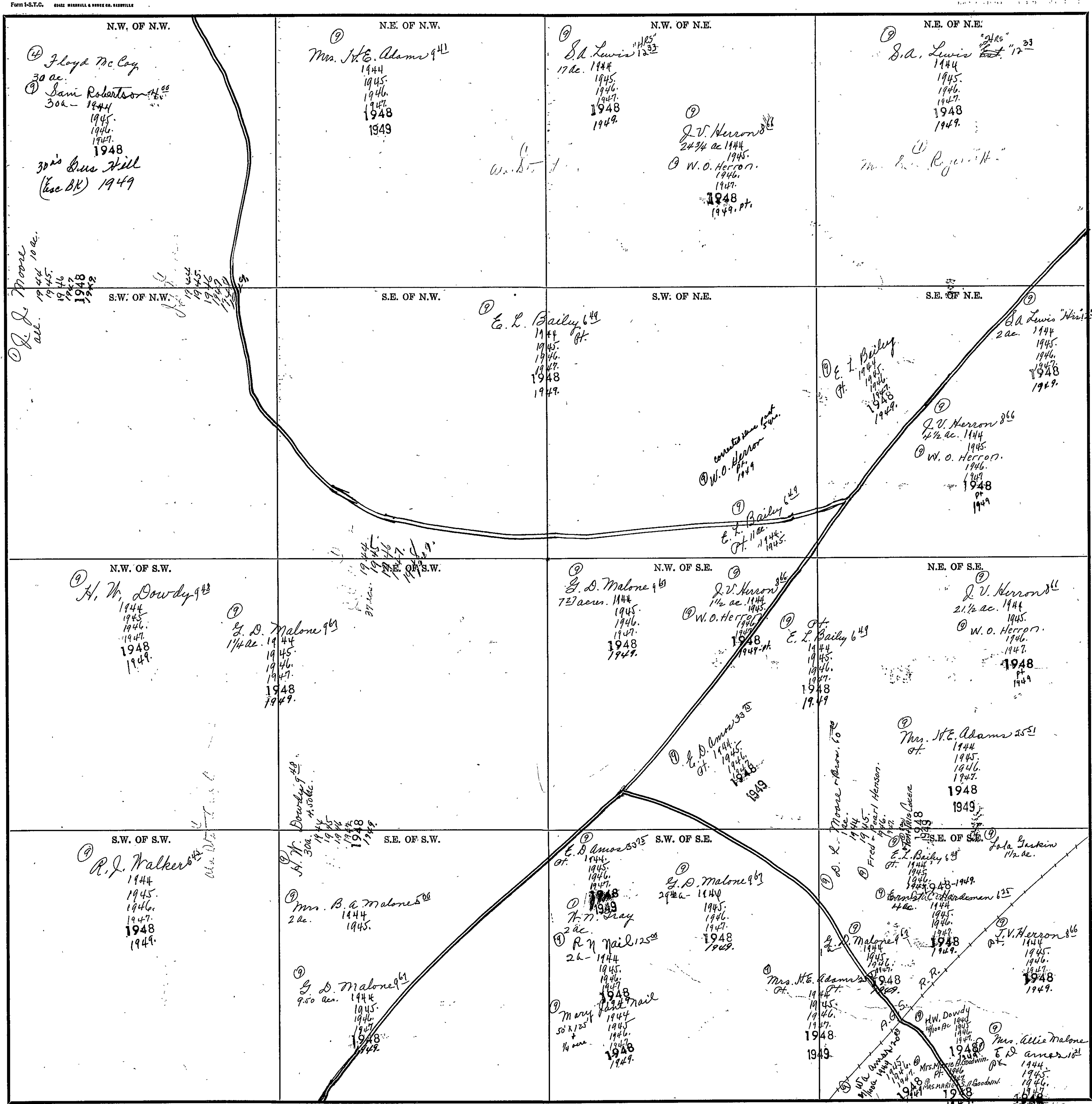
State School land

State School land.

Scale—1 inch=300.00 Ft.

COUNTY \_\_\_\_\_

SECTION 13 TOWNSHIP 10 RANGE 6



COUNTY

Scale—1 inch=300.00 Ft.

1949

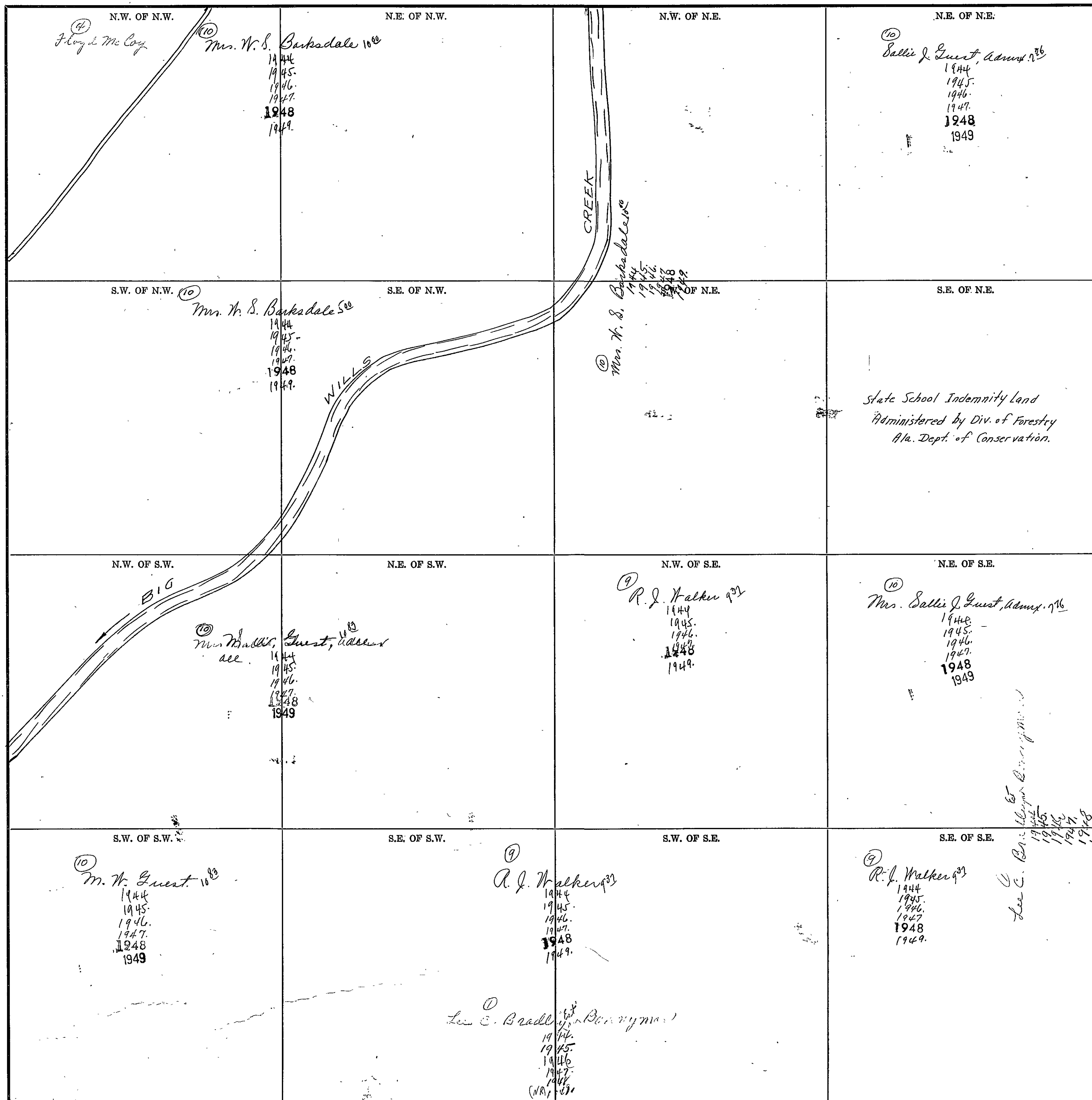


SECTION 14

TOWNSHIP 10

RANGE 6

Form 1-S.T.C. 6842 HARRIS & HAYDEN CO. HARDFIELD

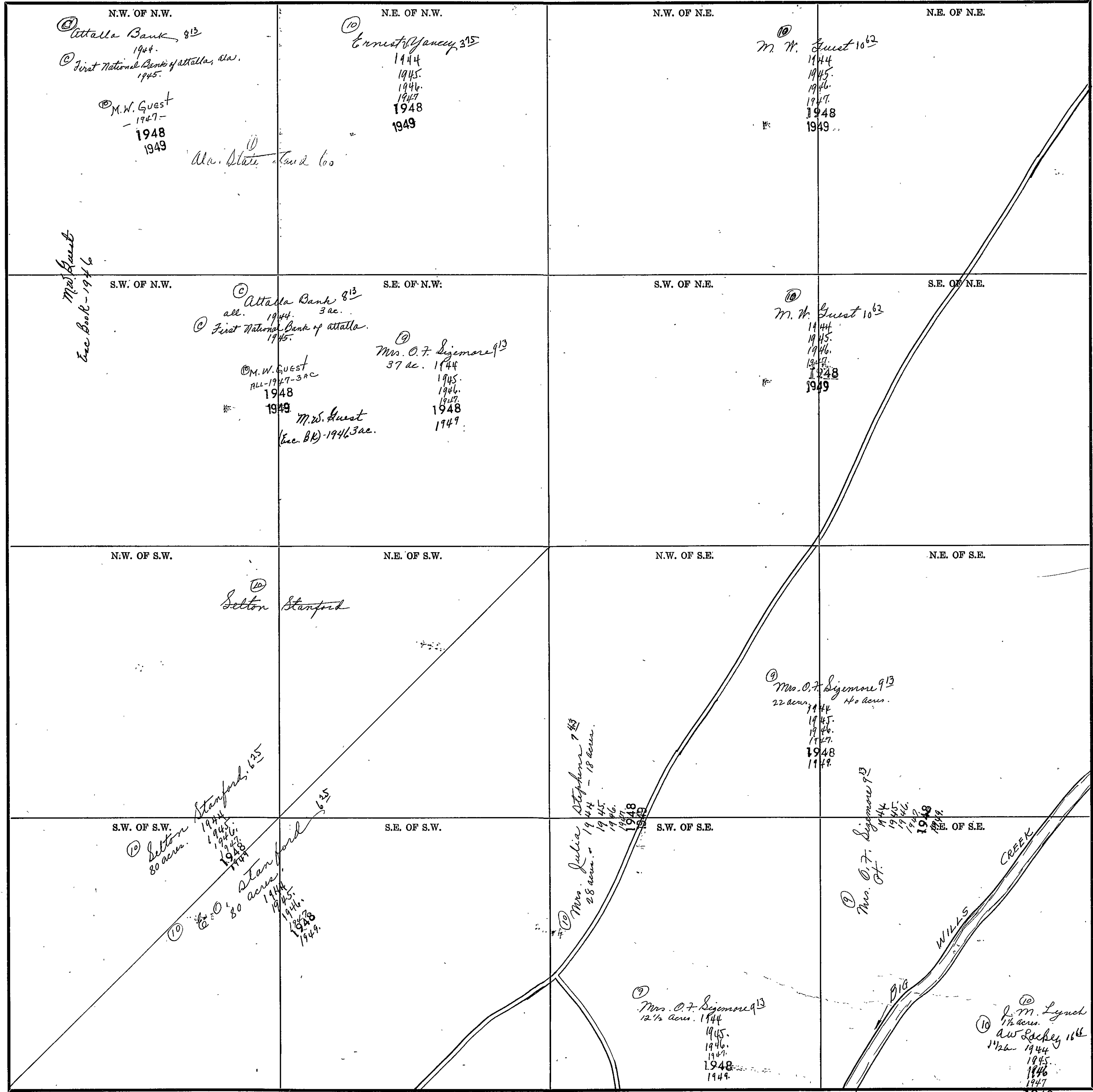


Scale—1 inch=300.00 Ft.

COUNTY

SECTION 15 TOWNSHIP 10 RANGE 6

Form 1-S.T.C. © 1942 MARSHALL & BRUCE CO. KANSASVILLE



COUNTY

SECTION 16

TOWNSHIP 10

RANGE 6

Form 1-S.T.C. 6162 MARSHALL & BRUCE CO. HARRISVILLE

<p>N.W. OF N.W.</p> <p>① Mrs. Lou Waldrop 4<sup>42</sup> N<sup>1</sup>/<sub>2</sub> 1944. 1945. ② M.C. Vaughn 1946. 1947. 1948</p> <p>⑩ Mrs. Julia Smith 1<sup>50</sup> S<sup>1</sup>/<sub>2</sub> 1944 1945. 1946.</p> <p>⑨ L.H. Burns N<sup>1</sup>/<sub>2</sub>-1949-N<sup>1</sup>/<sub>2</sub></p> <p>⑩ Mrs. Julia Smith 1<sup>50</sup> S<sup>1</sup>/<sub>2</sub> 1944 1945. 1946.</p> <p>⑩ Mrs. Julia Smith S<sup>1</sup>/<sub>2</sub>-1947-S<sup>1</sup>/<sub>2</sub> 1948 1949</p>	<p>N.E. OF N.W.</p> <p>① Mrs. Lou Waldrop 4<sup>42</sup> N<sup>1</sup>/<sub>2</sub> 1944. 1945. ② M.C. Vaughn 1946. 1947. 1948</p> <p>⑩ Mrs. Julia Smith 1<sup>50</sup> S<sup>1</sup>/<sub>2</sub> 1944 1945. 1946.</p>	<p>N.W. OF N.E.</p> <p>⑩ Mrs. Julia Smith 1<sup>50</sup> 1944 1945. 1946. 1947. 1948 1949</p>	<p>N.E. OF N.E.</p> <p>② Attella Bank 8<sup>12</sup> 1944. ③ First National Bank of Attala, etc. 1945. (Ac. Book) M.W. Guest -1946. ④ M. H. Guest 1947- 1948 1949</p>
<p>S.W. OF N.W.</p> <p>⑩ J.W. Hall 1<sup>51</sup> 1944 1945. Mrs. J.W. Hall 1946. 1947. 1948 1949</p>	<p>S.E. OF N.W.</p> <p>⑩ J.W. Hall 1<sup>51</sup> W<sup>1</sup>/<sub>2</sub> 1944 1945. Mrs. J.W. Hall. 1946. 1947. 1948 1949</p> <p>② Sam - Grant Burns 8<sup>12</sup> E<sup>1</sup>/<sub>2</sub> 1944 1945. 1946. 1947. 1948 1949</p>	<p>S.W. OF N.E.</p> <p>⑩ J.W. Hall 1<sup>51</sup> 1944 1945. Mrs. J.W. Hall. 1946. 1947. 1948 1949</p>	<p>S.E. OF N.E.</p> <p>⑩ J.S. J.P. &amp; Roy Murdock 8<sup>12</sup> 1944 1945. 1946. 1947. 1948 1949</p>
<p>N.W. OF S.W.</p> <p>⑩ J.W. Hall 1<sup>51</sup> Pt. 1944 Pt. 1945. ⑩ Mrs. J.W. Hall. 1946. 1947. 1948 1949</p> <p>⑩ Joe Ramey 5<sup>02</sup> Sw<sup>1</sup>/<sub>2</sub> 1944 1945. 1946 ⑩ Dewey A. Whitsonant Sw<sup>1</sup>/<sub>2</sub> - 1947 1948 1949.</p>	<p>N.E. OF S.W.</p> <p>⑩ J.W. Hall 1<sup>51</sup> Pt. 1944 Pt. 1945. ⑩ Mrs. J.W. Hall. 1946. 1947. 1948 1949</p> <p>② Sam - Grant Burns 8<sup>12</sup> Pt. 1944 1945. 1946. 1947. 1948 1949</p>	<p>N.W. OF S.E.</p> <p>② Sam - Grant Burns 5<sup>90</sup> 1944 1945. 1946 1947</p>	<p>N.E. OF S.E.</p> <p>⑩ J.S. J.P. &amp; Roy Murdock 8<sup>12</sup> 1944 1945. 1946. 1947. 1948 1949</p>
<p>S.W. OF S.W.</p> <p>② Sam - Grant Burns 8<sup>12</sup> 1944 1945. 1946. 1947. 1948 1949</p>	<p>S.E. OF S.W.</p> <p>② Sam - Grant Burns 8<sup>12</sup> 1944 1945. 1946. 1947. 1948 1949</p>	<p>S.W. OF S.E.</p> <p>② Sam - Grant Burns 8<sup>12</sup> 1944 1945. 1946</p>	<p>S.E. OF S.E.</p> <p>⑩ W. M. Murdock 8<sup>12</sup> 1944 1945. 1946. 1947. 1948 1949</p>

Scale-1 inch=300.00 Ft.

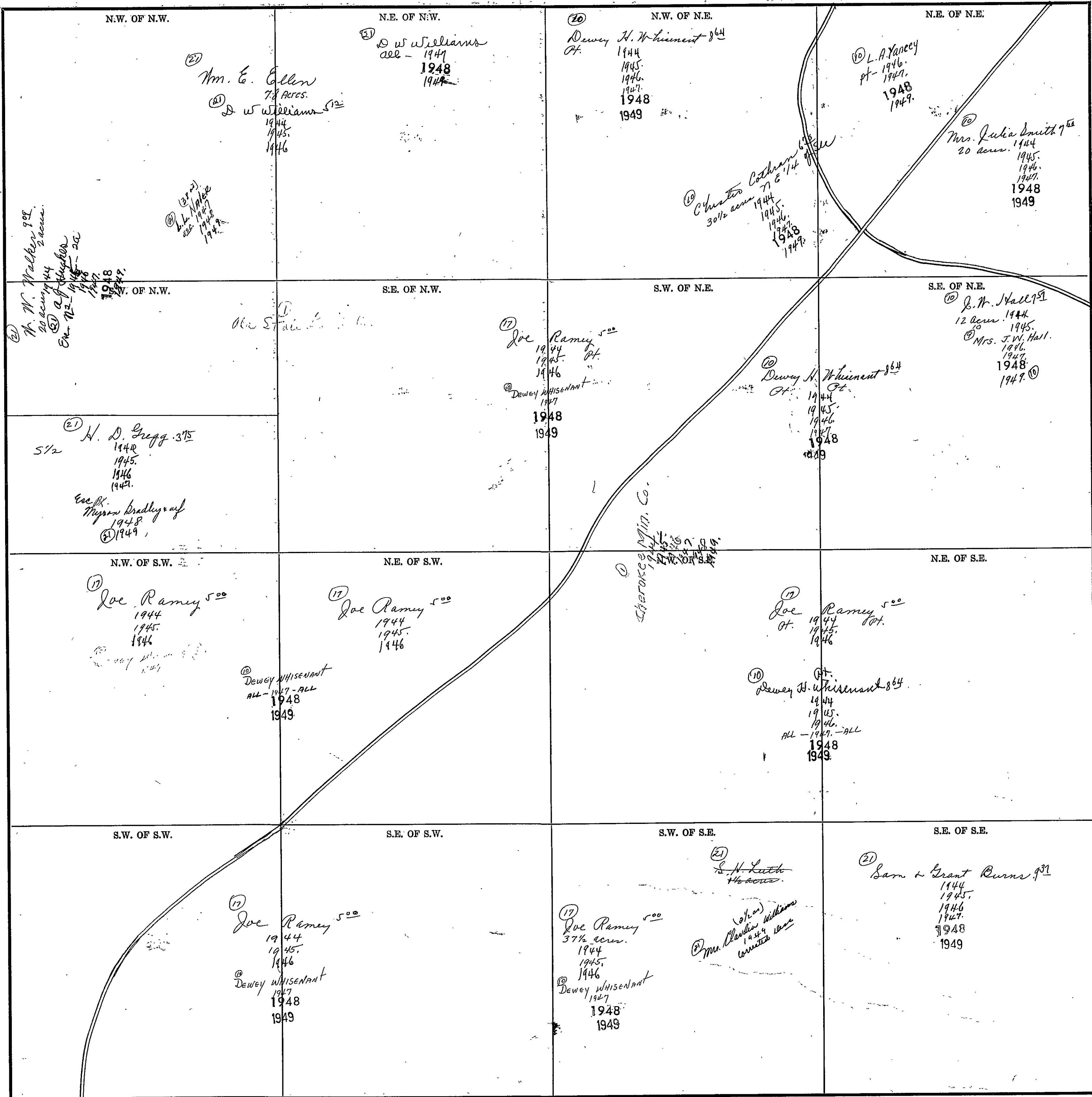
COUNTY

SECTION 17

TOWNSHIP 10

RANGE 6

Form 1-S.T.O. 1942 REBELL & BOWEN CO. DES MOINES



Scale - 1 inch = 300.00 Ft.

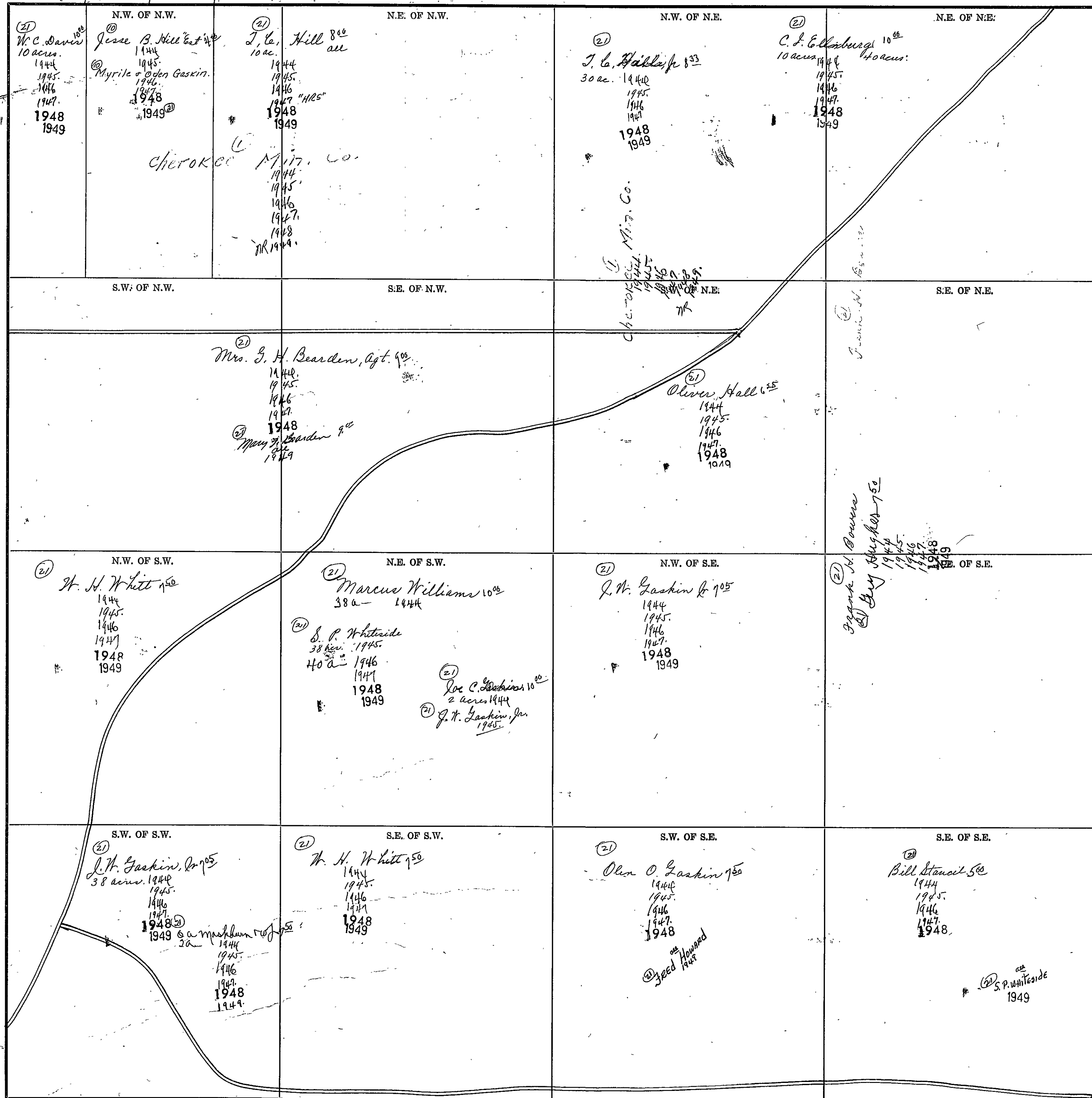
COUNTY \_\_\_\_\_

SECTION 18

TOWNSHIP 10

RANGE 6

Form 1-S.T.C. 6122 MINERAL & BUREAU CO. HARTVILLE

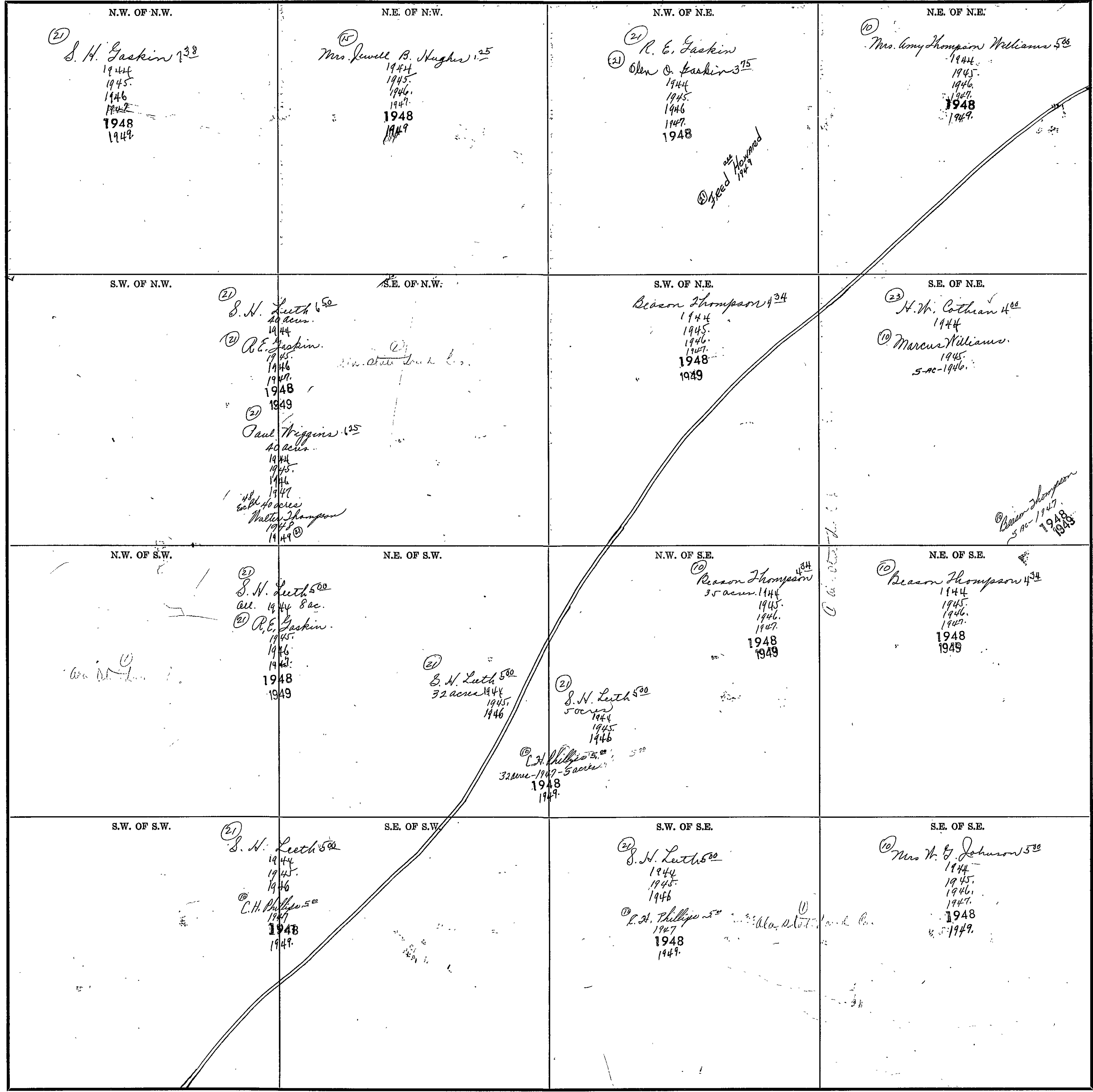


Scale—1 inch=300.00 Ft.

COUNTY

SECTION 19 TOWNSHIP 10 RANGE 6

Form 1-S.T.C. CASE: MARSHALL & HERRON CO. HARTVILLE



Scale - 1 inch = 300.00 Ft.

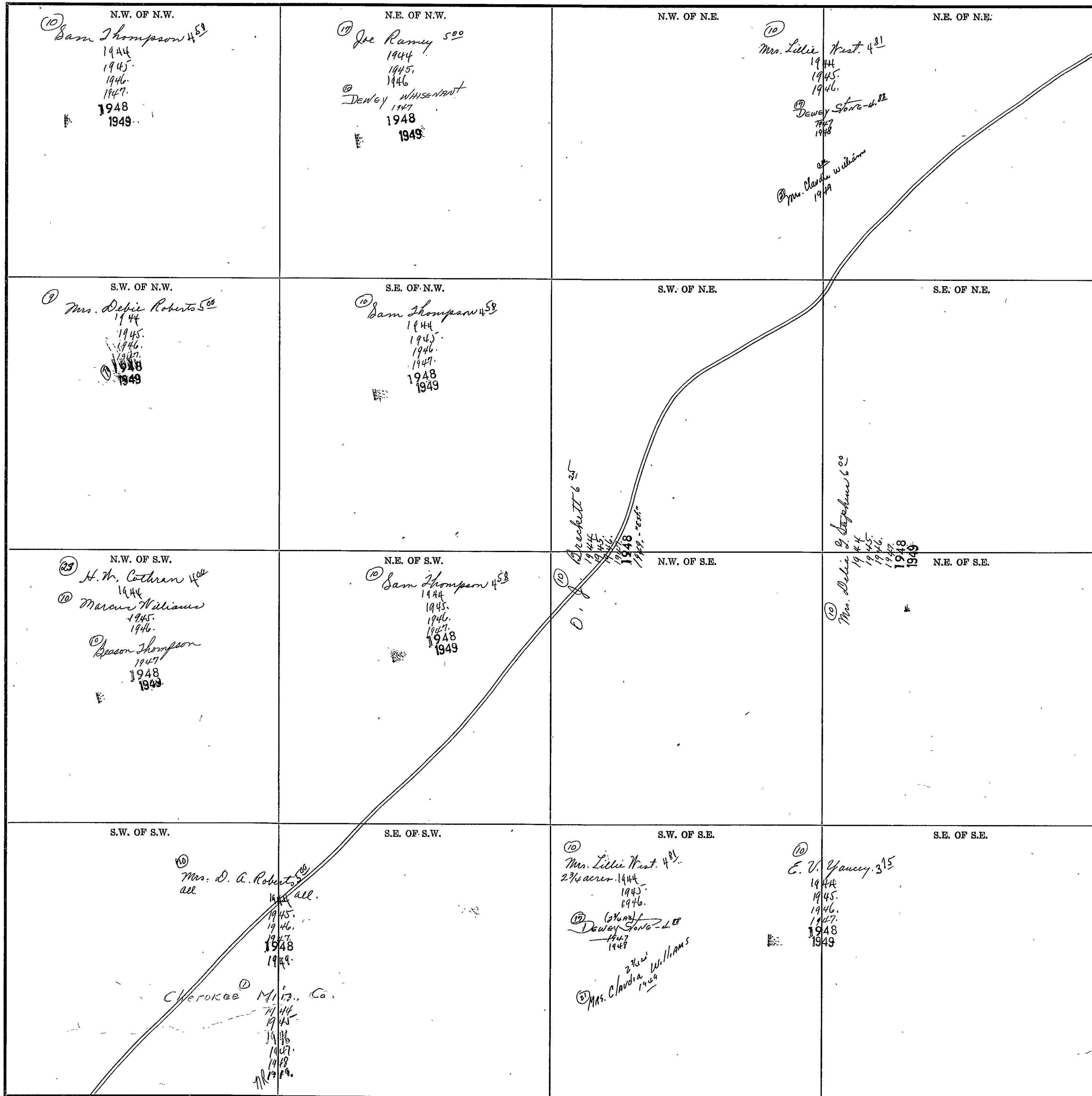
COUNTY \_\_\_\_\_

SECTION 20

TOWNSHIP 10

RANGE 6

Form 1-S.T.C. 6942 MARSHALL & BERGE CO. HARRISVILLE



COUNTY

Scale—1 inch=300.00 Ft.

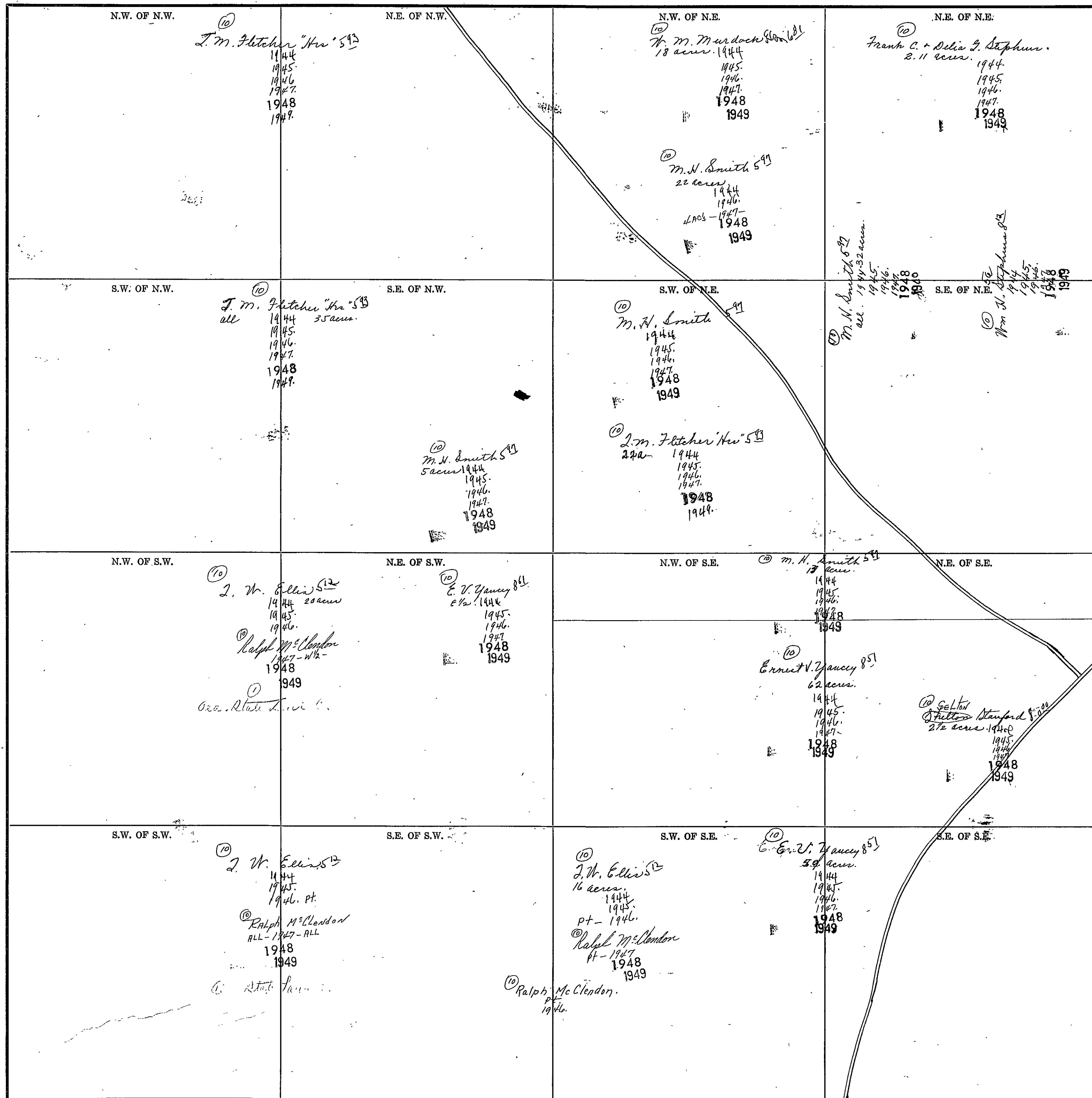


SECTION 21

TOWNSHIP 10

RANGE 6

Form 1-S.T.C. 6042 MARSHALL & BODGE CO. HARRISVILLE



Scale--1 inch=300.00 Ft.

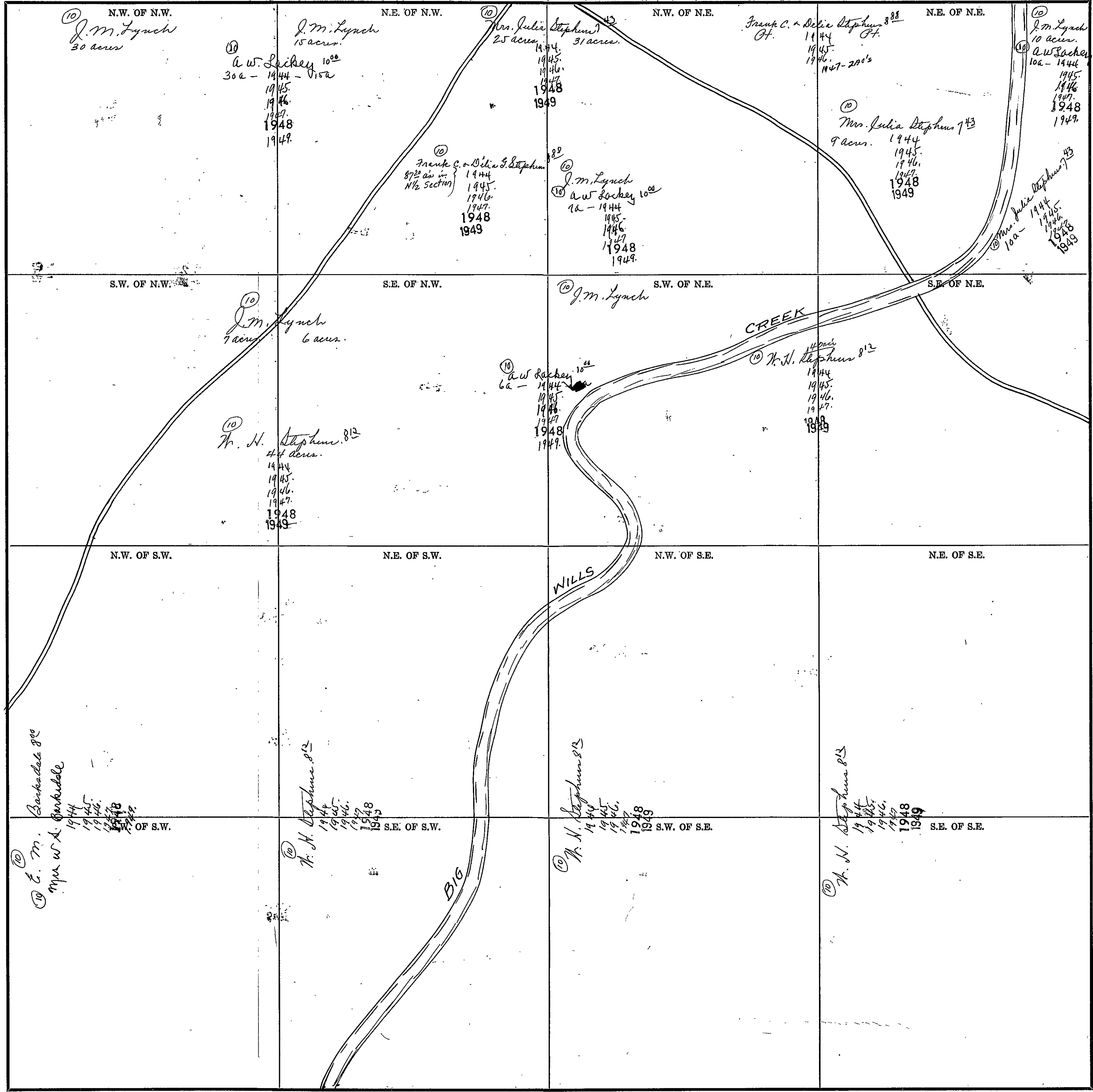
COUNTY

SECTION 22

TOWNSHIP 10

RANGE 6

Form 1-S.T.C. ©1942 HERRING & HARRIS CO. HARTVILLE



Scale—1 inch=300.00 Ft.

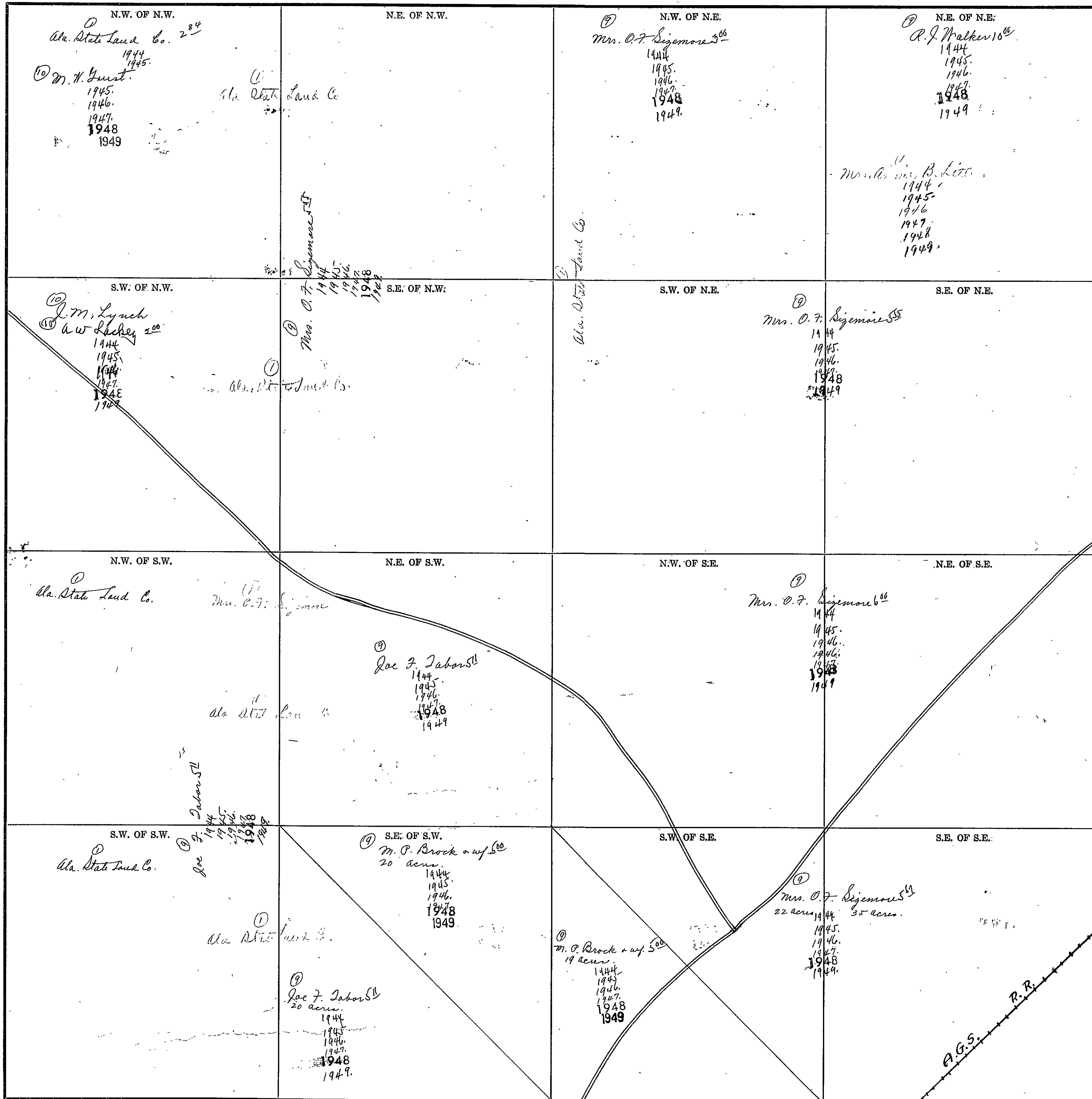
COUNTY \_\_\_\_\_

SECTION 23

TOWNSHIP 10

RANGE 6

Form 1-S.T.C. ©1942 MARSHALL & BRUCE CO. HARTVILLE



Scale—1 Inch=300.00 Ft.

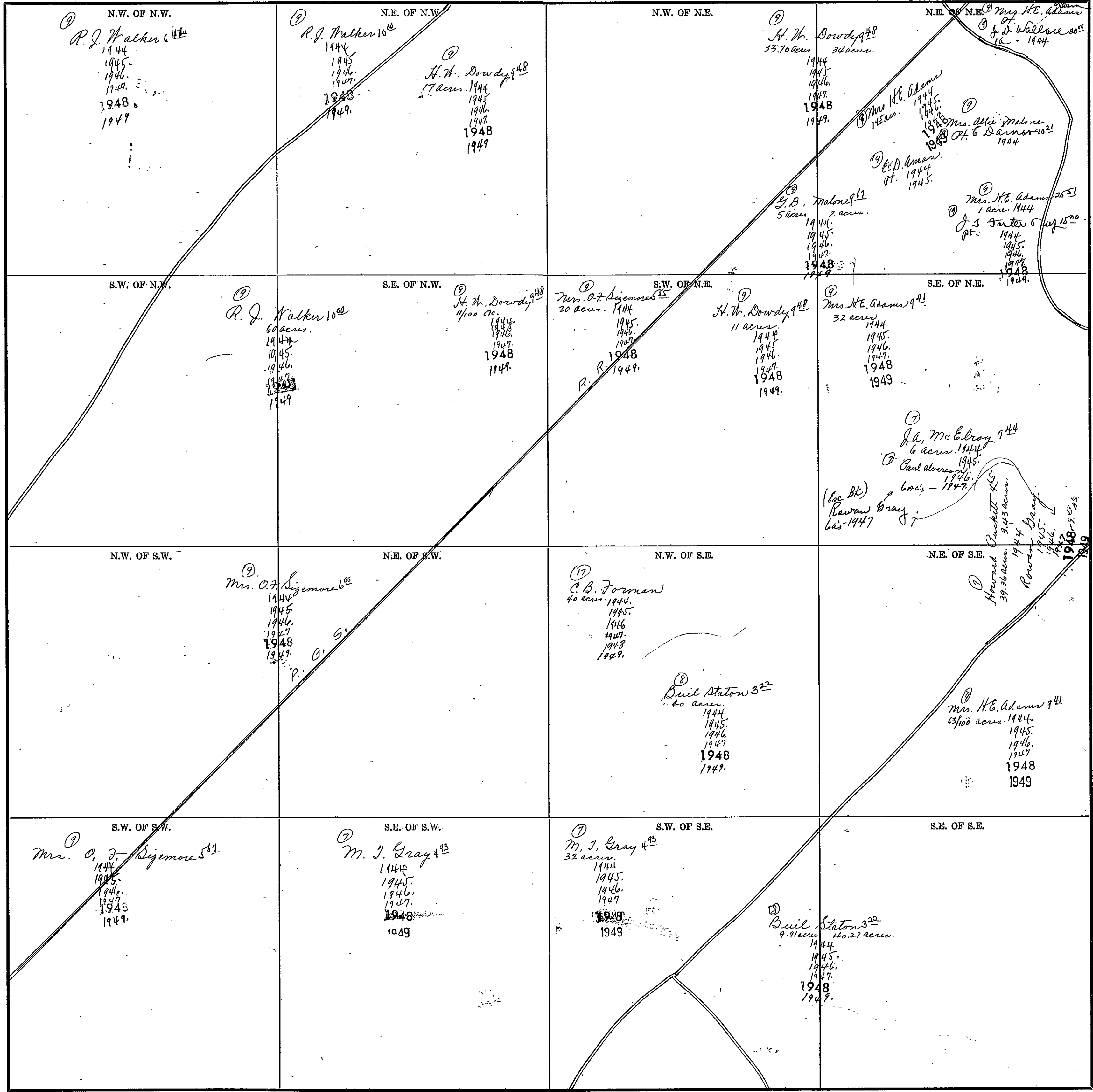
COUNTY

SECTION 24

TOWNSHIP 10

RANGE 6

Form T-S.T.C. 6242 MARSHALL & BURGESS CO., BARTTLEVILLE



Scale—1 inch=300.00 Ft.

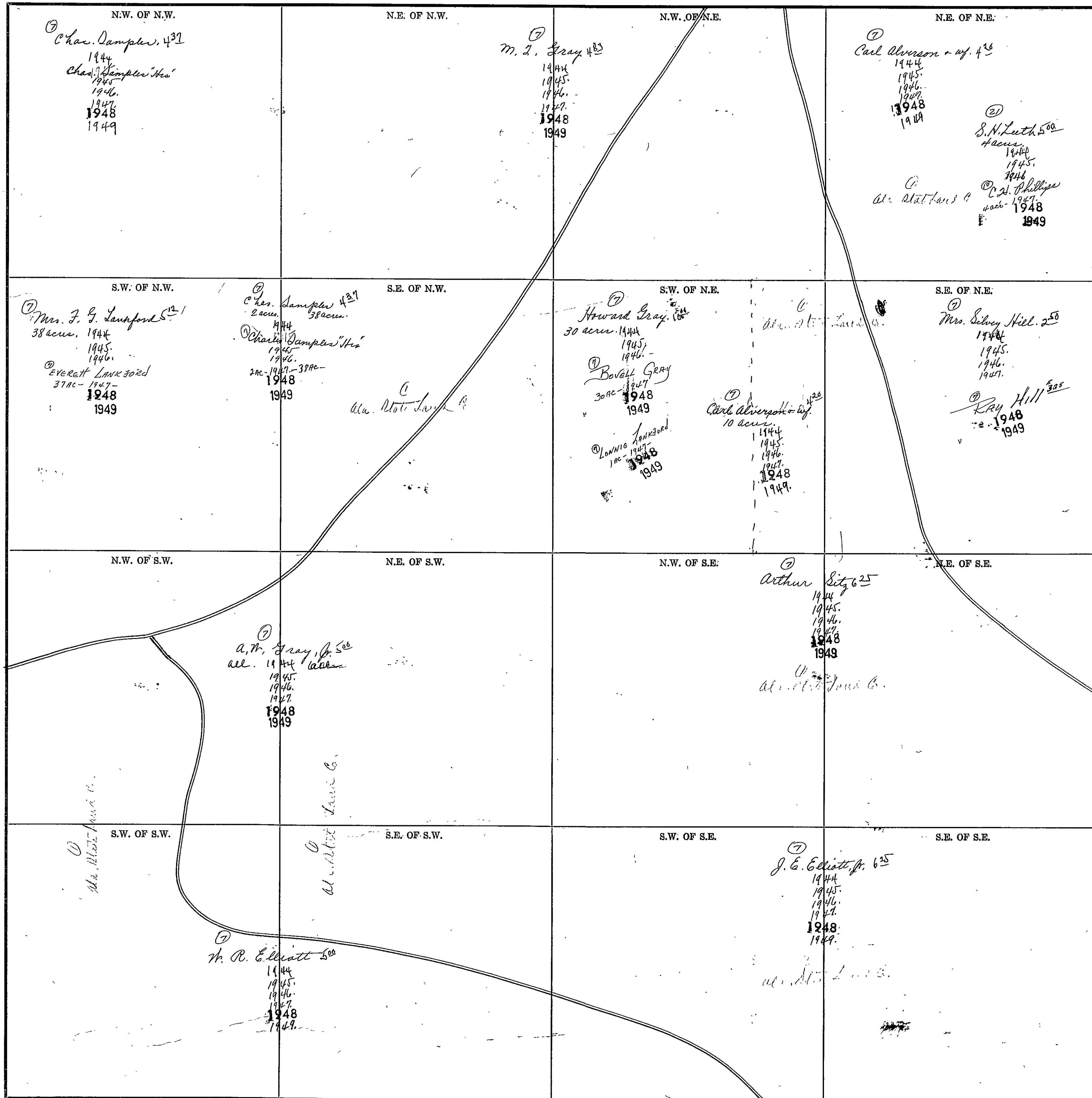
COUNTY \_\_\_\_\_

SECTION 25

TOWNSHIP 10

RANGE 6

Form 1-S.T.C. 6422 MINERAL & ROAD CO. HARTVILLE



Scale--1 inch=300.00 Ft.

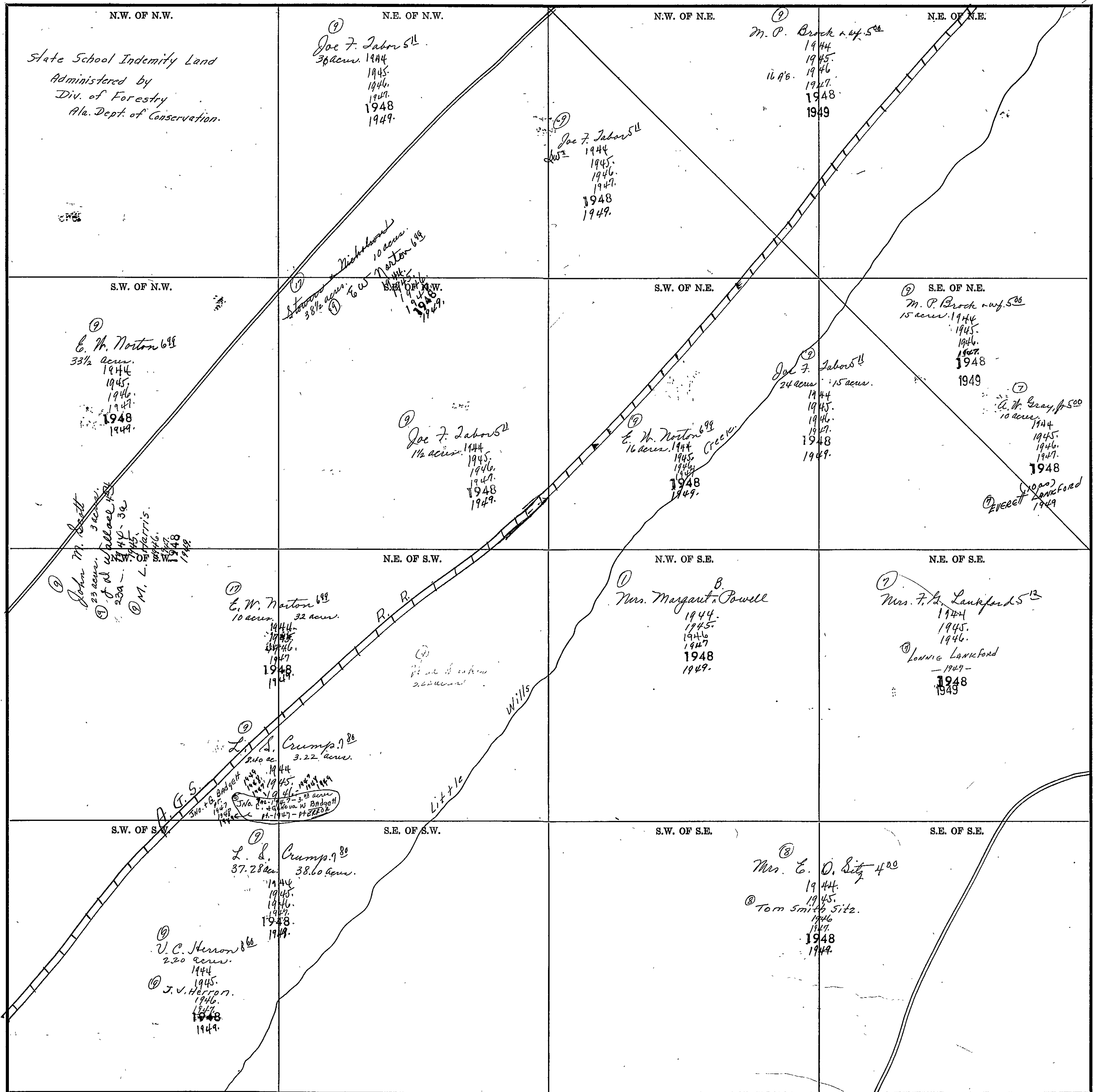
COUNTY

SECTION 26

TOWNSHIP 10

RANGE 6

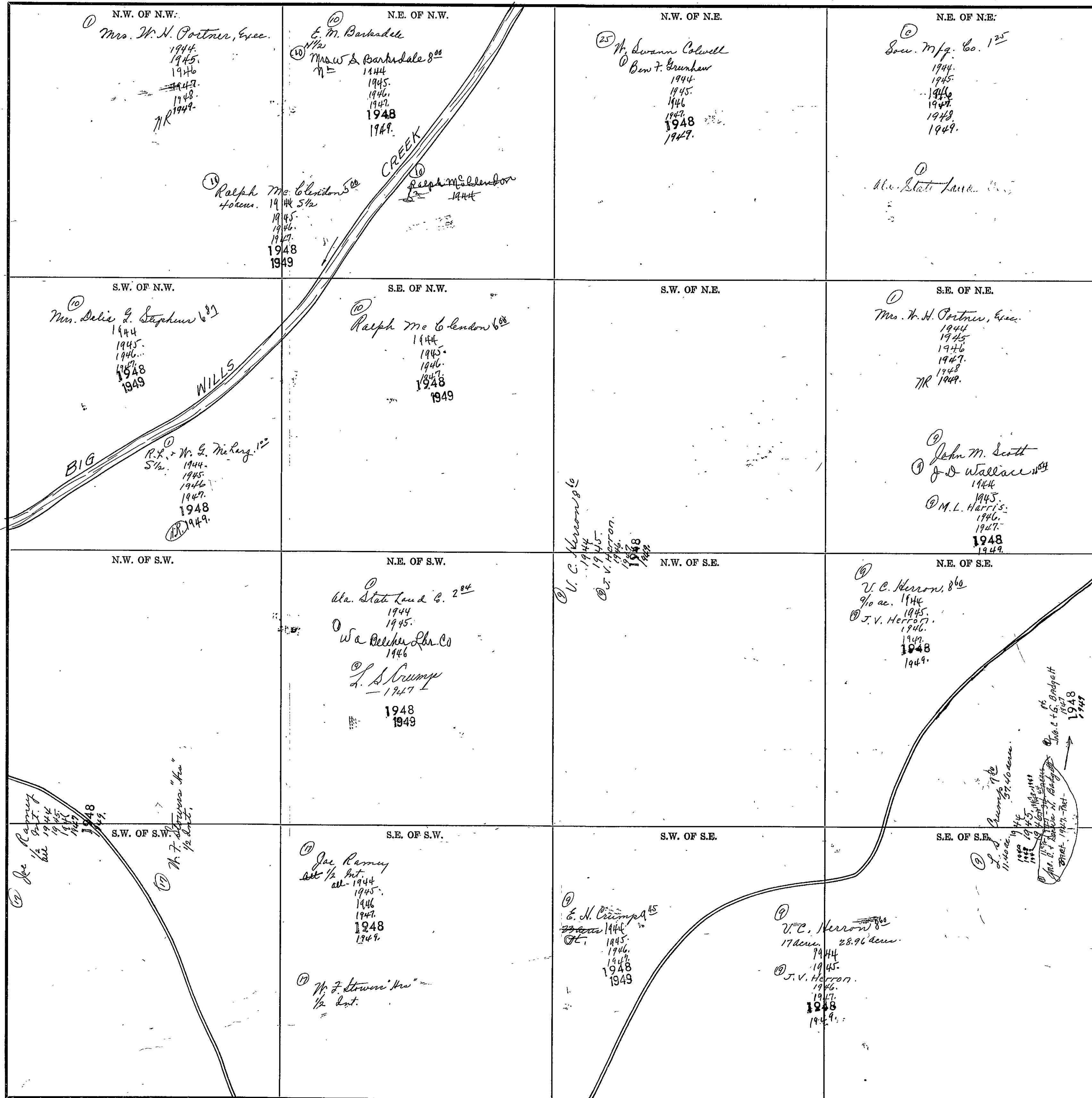
Form 1-8-T.C. 6342 HARRALL & BRUCE CO. HARTVILLE



Scale—1 inch=300.00 Ft.

COUNTY

Form 1-S.T.C. 6912 MINERAL & BRIDGE CO. HARTFORD



COUNTY

Scale--1 inch=300.00 Ft.

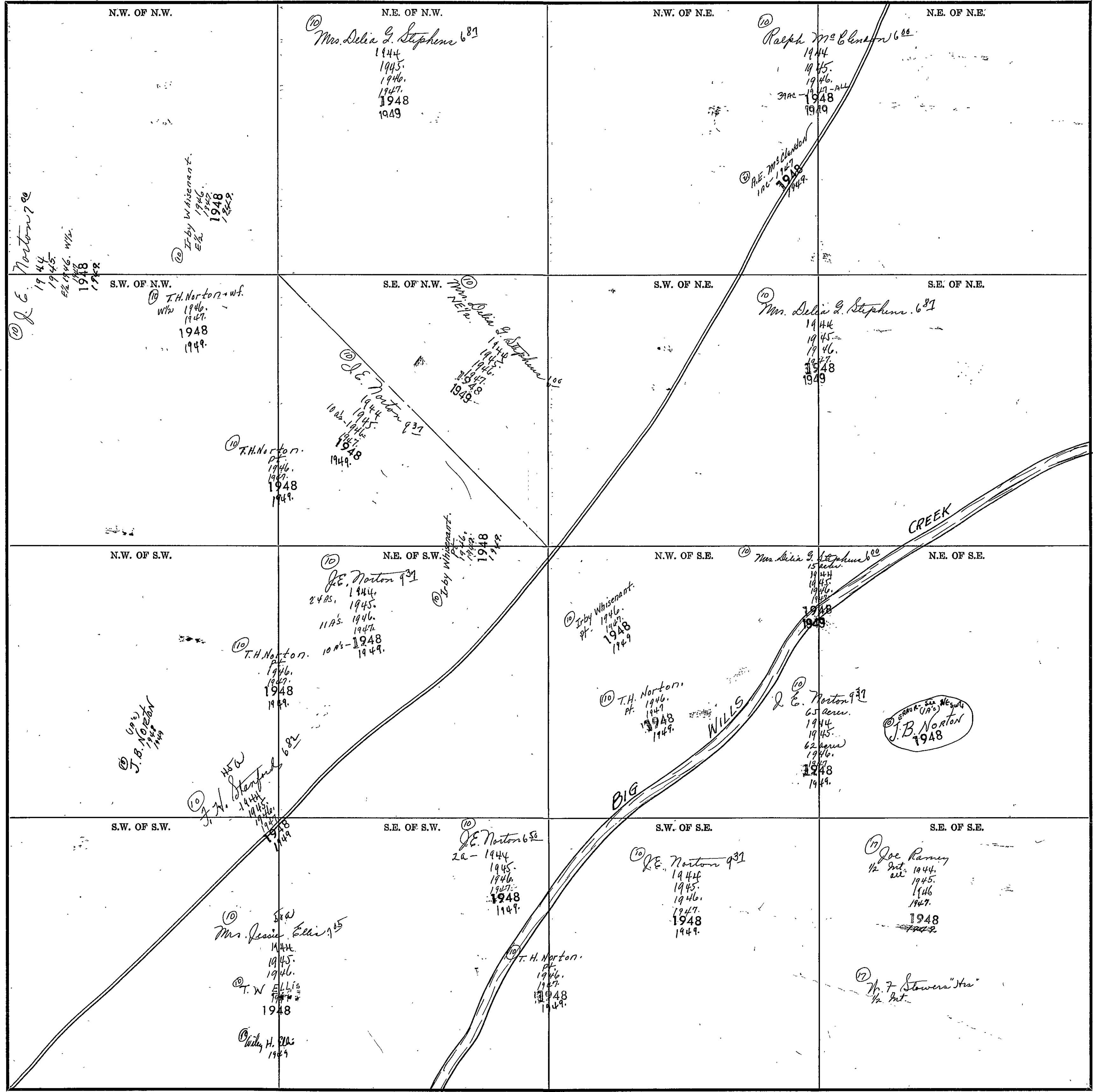


SECTION 28

TOWNSHIP 10

RANGE 6

Form 1-S.T.C. CASE MARSHALL & HARDY CO. HARTVILLE



Scale—1 inch=300.00 Ft.

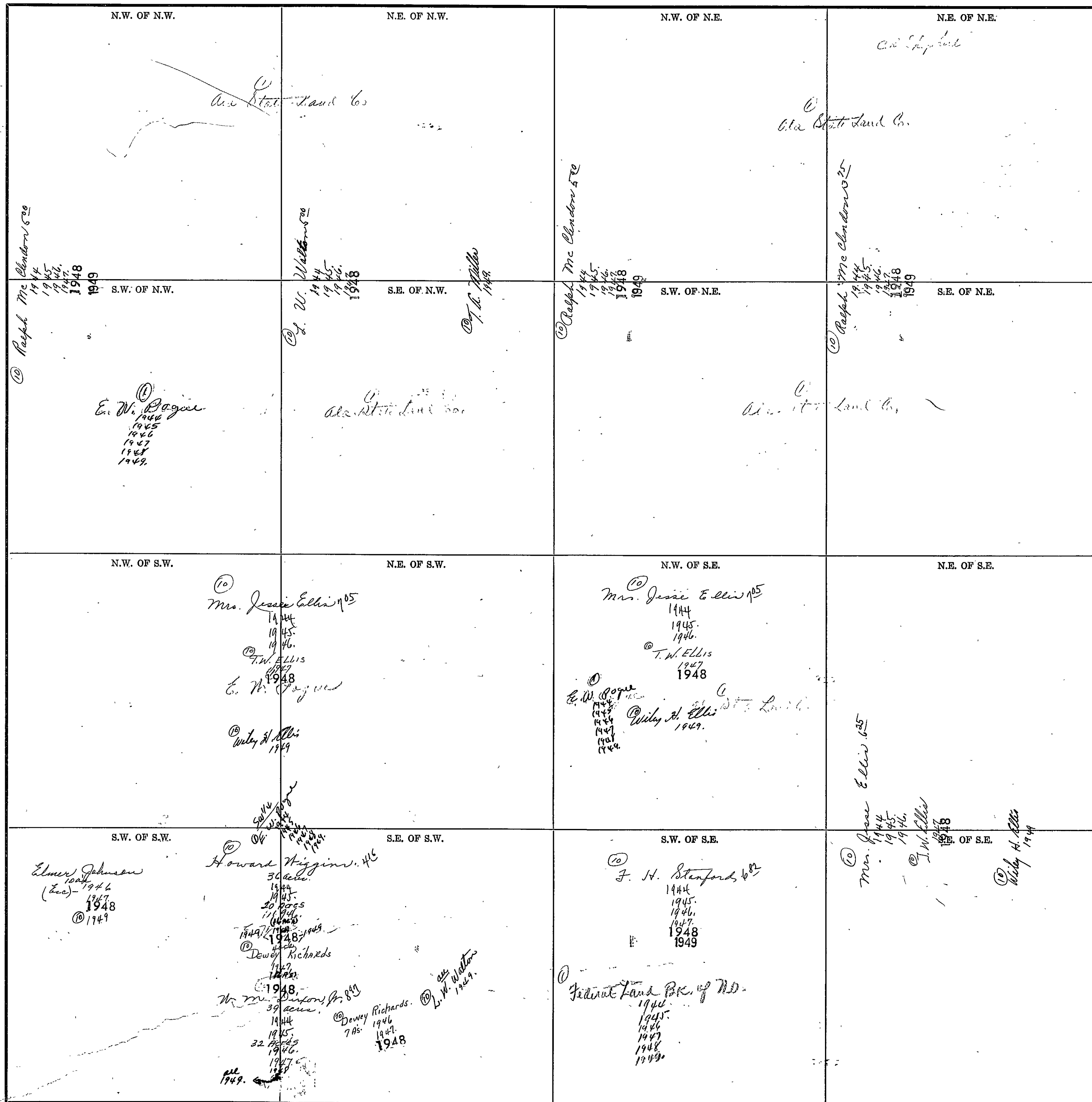
COUNTY

SECTION 29

TOWNSHIP 10

RANGE 6

Form 1-S.T.C. 6102 MINERAL & ROADS CO. RENO, NV



COUNTY

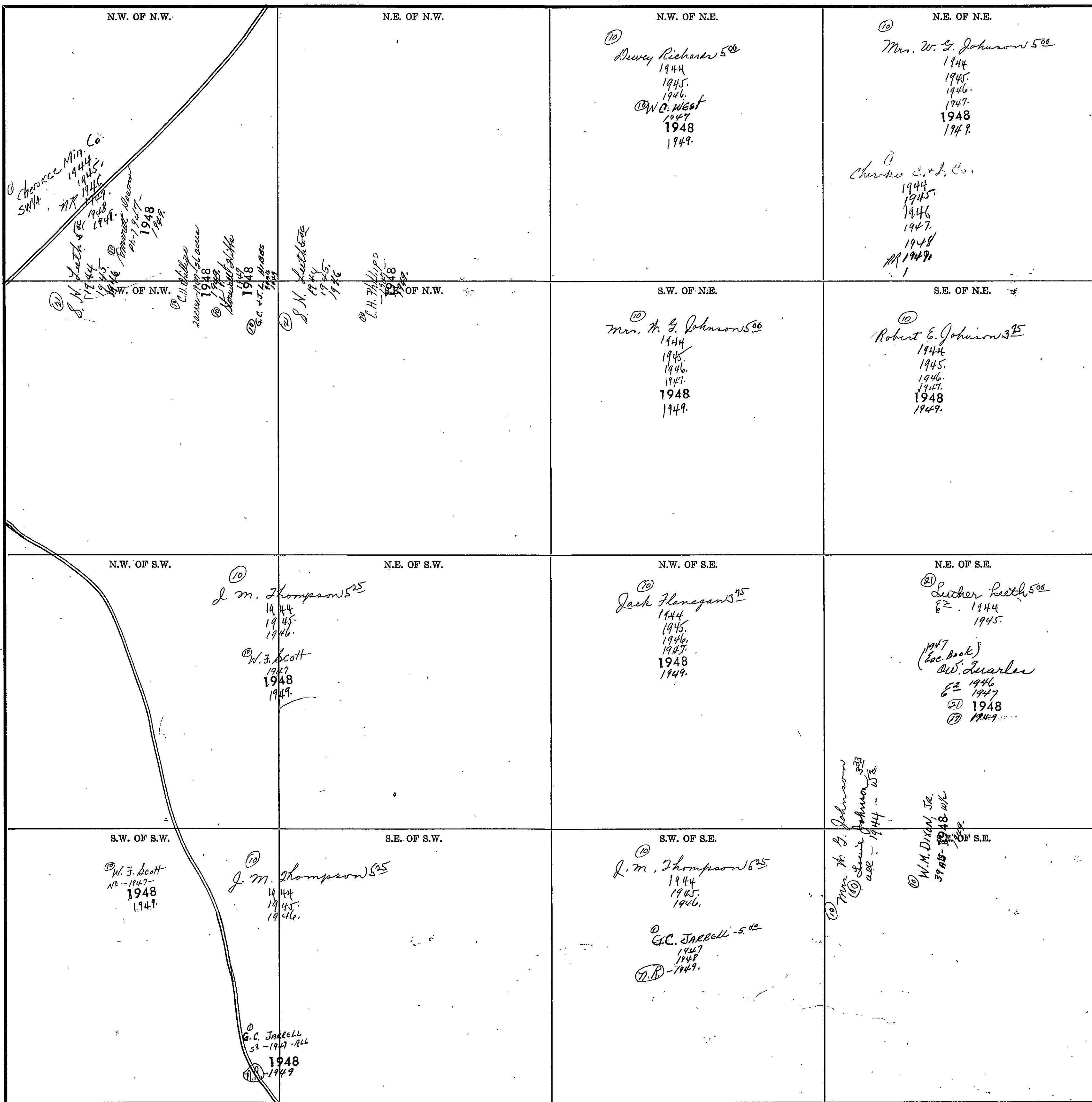
Scale—1 inch = 300.00 Ft.

SECTION 30

TOWNSHIP 10

RANGE 6

Form T-S.T.C. 6342 MARSHALL & BRUCE CO. BARTVILLE



Scale—1 inch=300.00 Ft.

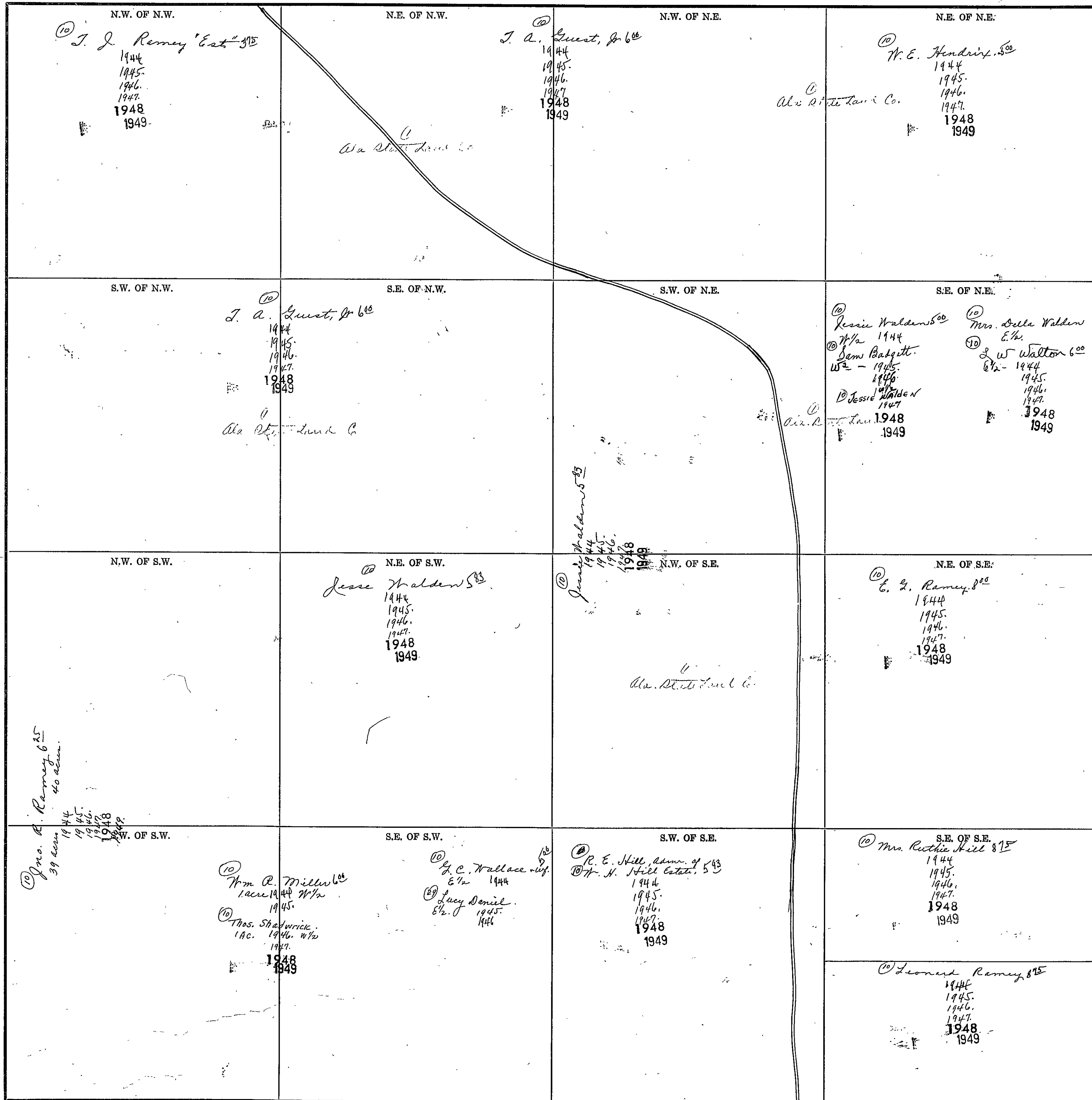
COUNTY

SECTION 31

TOWNSHIP 10

RANGE 6

Form 1-S.T.C. 6022 MINERAL & GRADE CO. HARTFORD



(10) Jno. A. Remy 6 25  
39 acres  
1944  
1945  
1946  
1947  
1948  
1949

(10) J. J. Remy Est. 315  
1944  
1945  
1946  
1947  
1948  
1949

(10) J. A. Gunt, Jr 600  
1944  
1945  
1946  
1947  
1948  
1949

(10) W. E. Hendrix 500  
1944  
1945  
1946  
1947  
1948  
1949

(10) J. A. Gunt, Jr 600  
1944  
1945  
1946  
1947  
1948  
1949

(10) Jessie Walden 500  
1944  
1945  
1946  
1947  
1948  
1949

(10) Mrs. Della Walden E 1/2  
L W Walton 600  
E 1/2 - 1944  
1945  
1946  
1947  
1948  
1949

(10) Jesse Walden 500  
1944  
1945  
1946  
1947  
1948  
1949

(10) E. L. Remy 800  
1944  
1945  
1946  
1947  
1948  
1949

(10) Jno. A. Remy 6 25  
39 acres  
1944  
1945  
1946  
1947  
1948  
1949

(10) Wm R. Miller 1 acre 1/4 W 1/2  
1945  
(10) Mrs. Shadwick 1 ac. 1946. W 1/2  
1947  
1948  
1949

(10) L. C. Wallace 1/2 E 1/2 1944  
(10) Lucy Daniel E 1/2 1945  
1946

(10) R. E. Hill, admr. of 5 1/3  
(10) W. H. Hill Estate 5 1/3  
1944  
1945  
1946  
1947  
1948  
1949

(10) Mrs. Ruthie Hill 8 1/2  
1944  
1945  
1946  
1947  
1948  
1949

(10) Leonard Remy 8 1/2  
1944  
1945  
1946  
1947  
1948  
1949

Scale—1 inch=300.00 Ft.

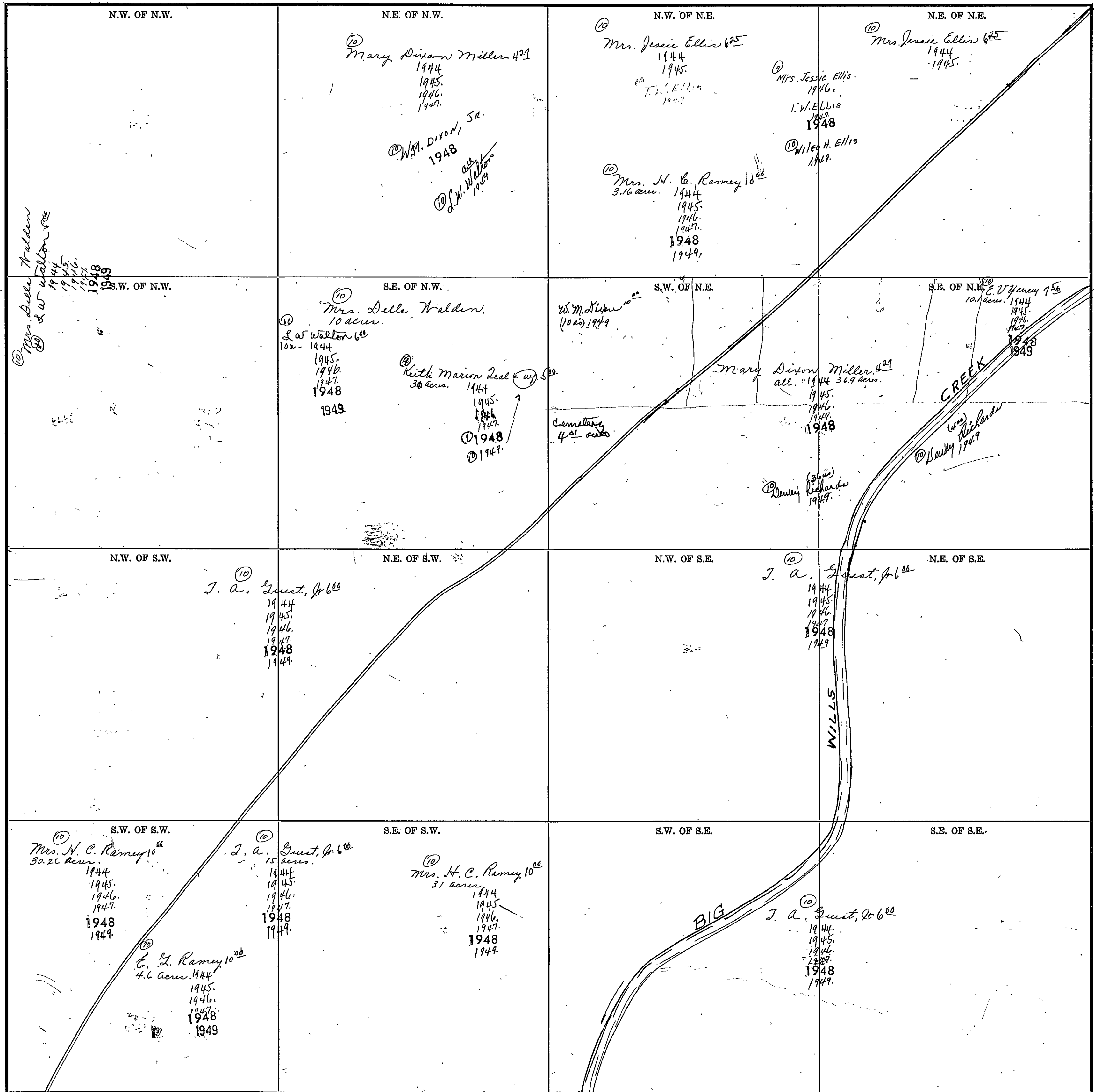
COUNTY

SECTION 32

TOWNSHIP 10

RANGE 6

Form 1-S.T.C. CASE HARDALL & BARRETT CO. EASTVILLE



Scale—1 inch=300.00 Ft.

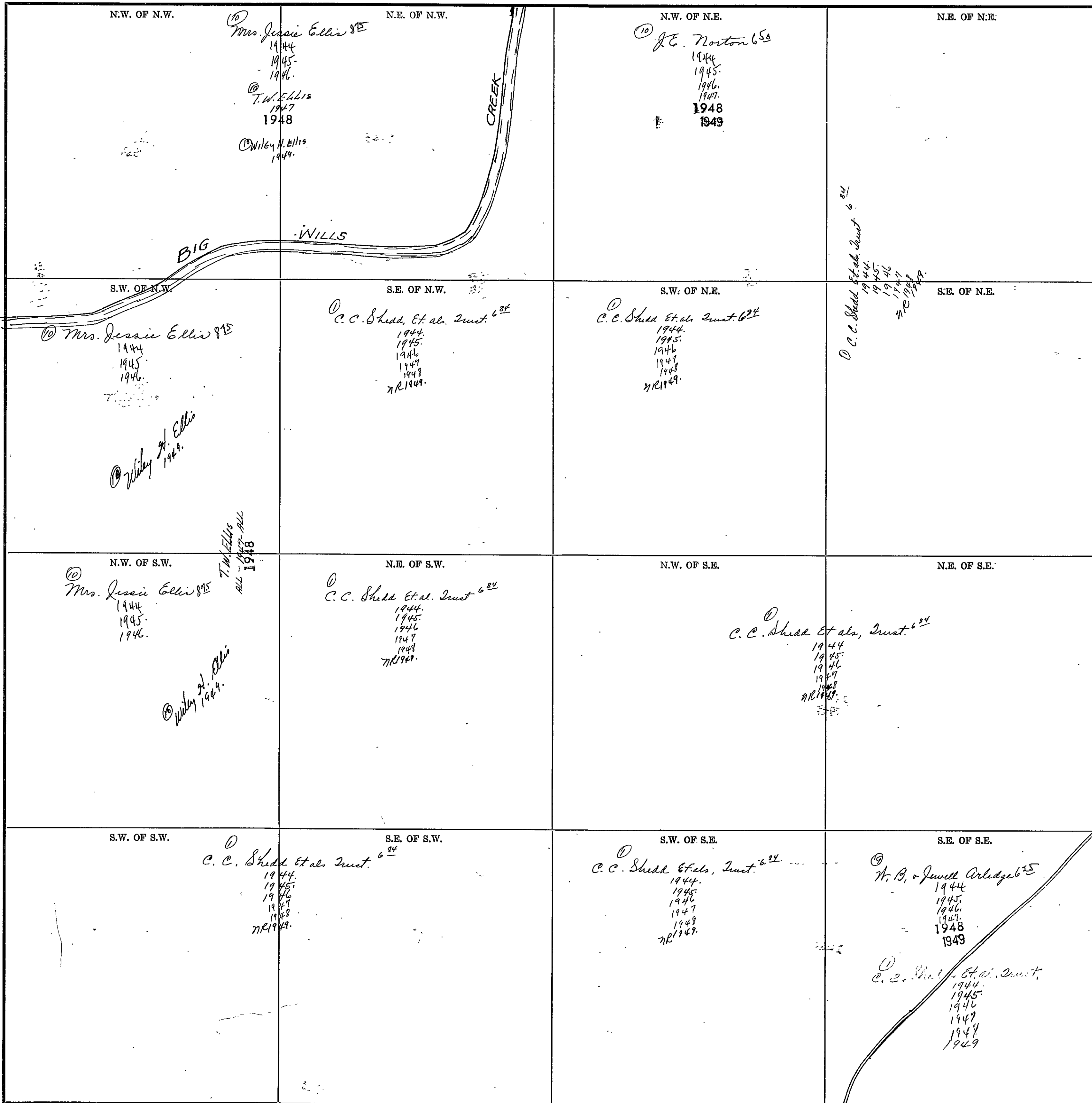
COUNTY \_\_\_\_\_

SECTION 33

TOWNSHIP 10

RANGE 6

Form 1-S.T.C. 3242 MARSHALL & BERGE CO. BARTTLE



COUNTY

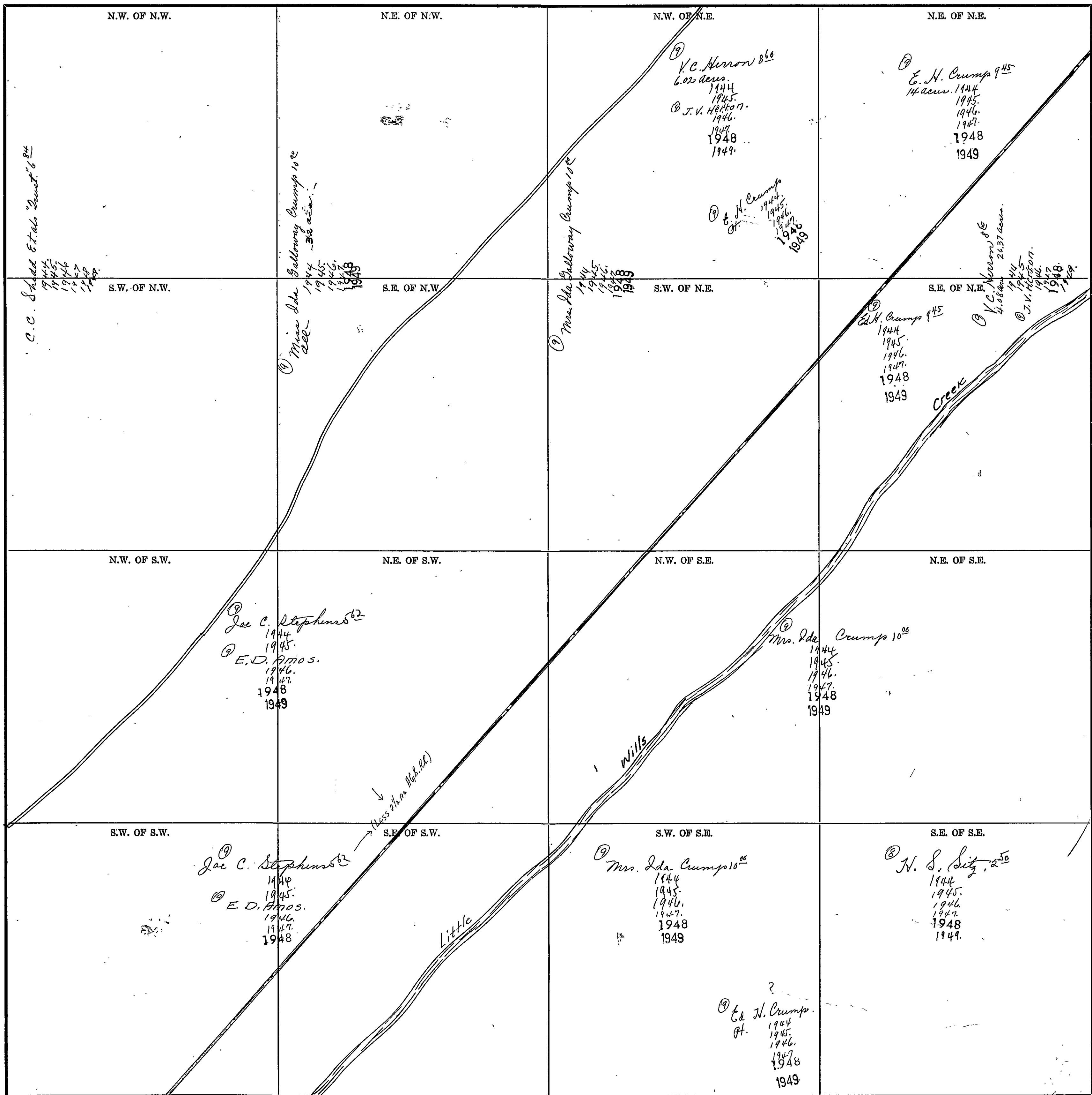
Scale—1 inch=300.00 Ft.

SECTION 34

TOWNSHIP 10

RANGE 6

Form 1-8-T.C. MADE MARSHALL & WARD CO., HARTVILLE



Scale—1 inch = 300.00 Ft.

COUNTY \_\_\_\_\_

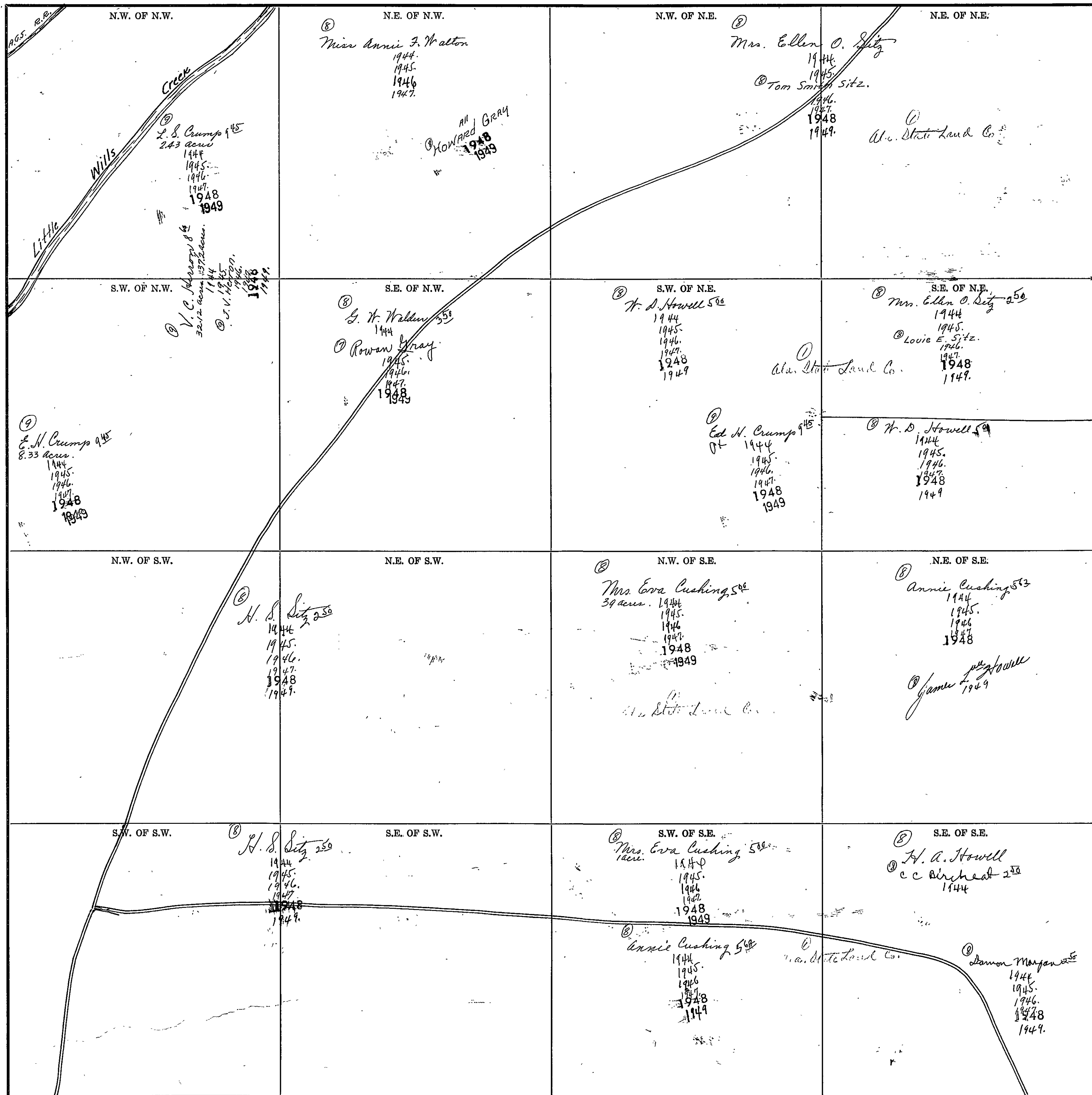


SECTION 35

TOWNSHIP 10

RANGE 6

Form 1-S.T.C. STATE MINERAL & PARKS CO. HARRISVILLE



Scale—1 Inch=300.00 Ft.

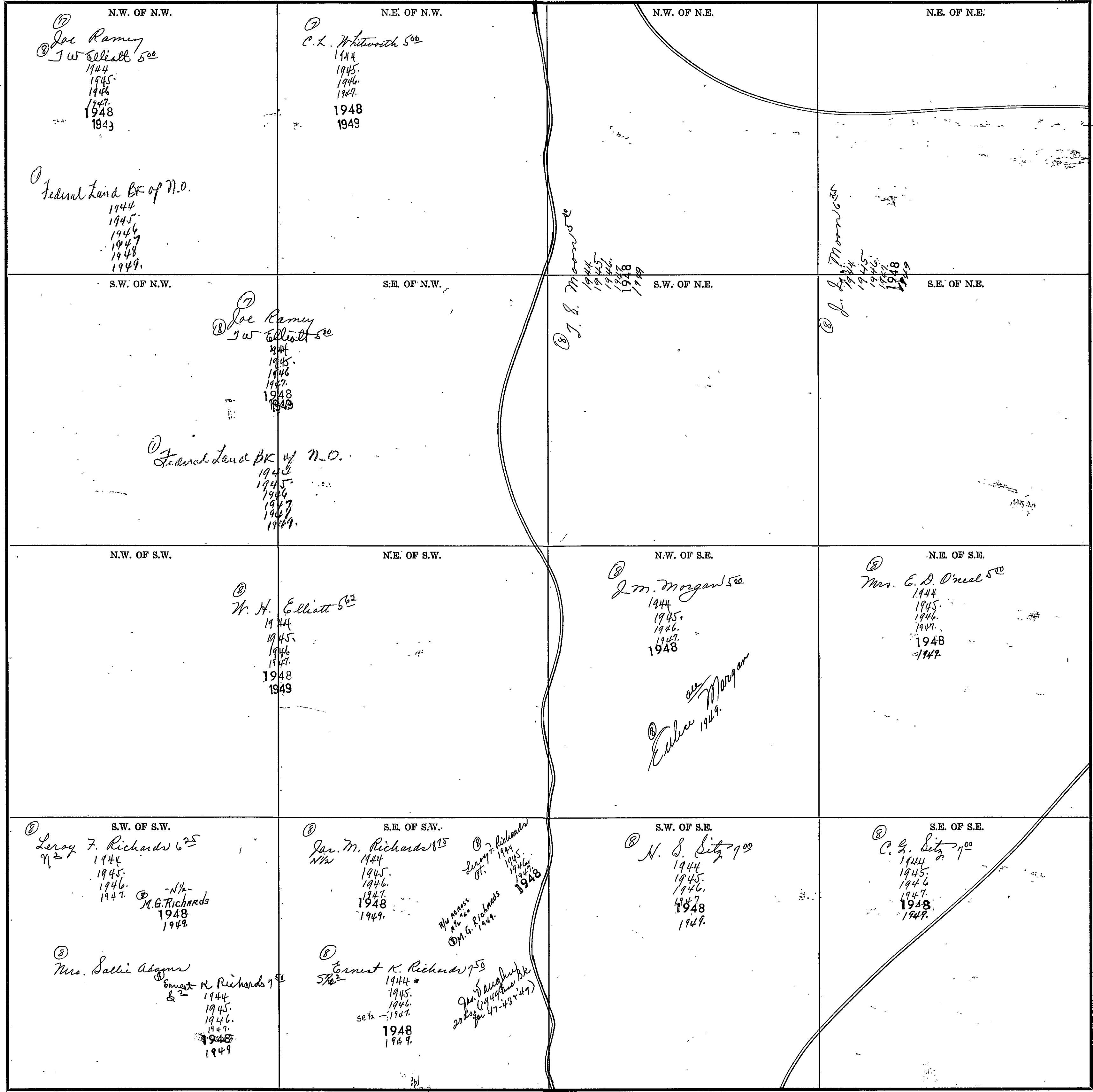
COUNTY

SECTION 36

TOWNSHIP 10

RANGE 6

Form T-S.T.C. CASE HERRICK & HERRICK CO. HARTVILLE



Scale—1 inch=300.00 Ft.

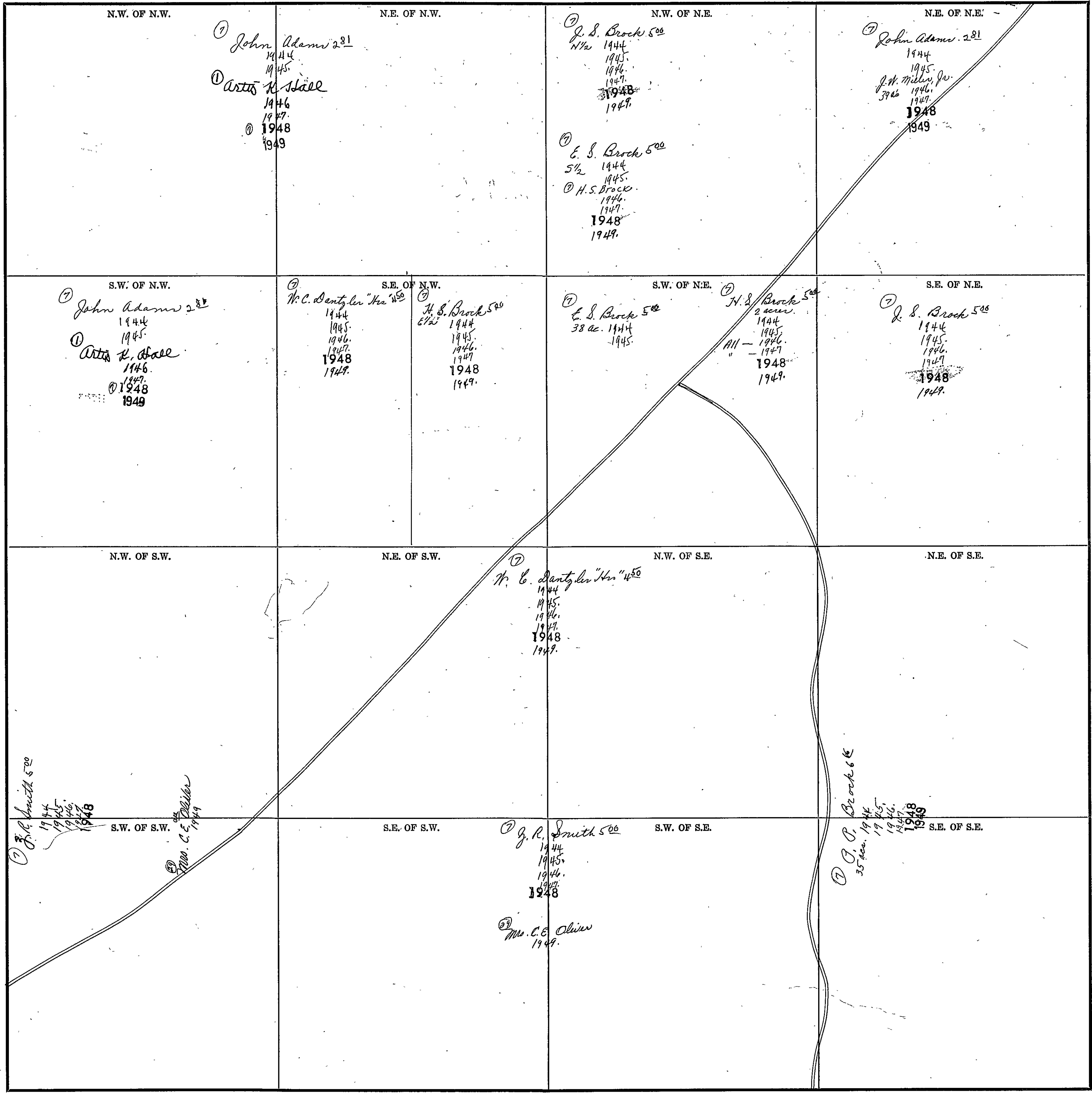
COUNTY

SECTION 1

TOWNSHIP 10

RANGE 7

Form 1-S.T.C. © 1922 MARSHALL & BREWER CO. MINNEAPOLIS



Scale—1 inch=300.00 Ft.

COUNTY \_\_\_\_\_

SECTION 2

TOWNSHIP 10

RANGE 7

Form 1-S.T.O. 6832 MARSHALL & BIRD CO. MINNEAPOLIS

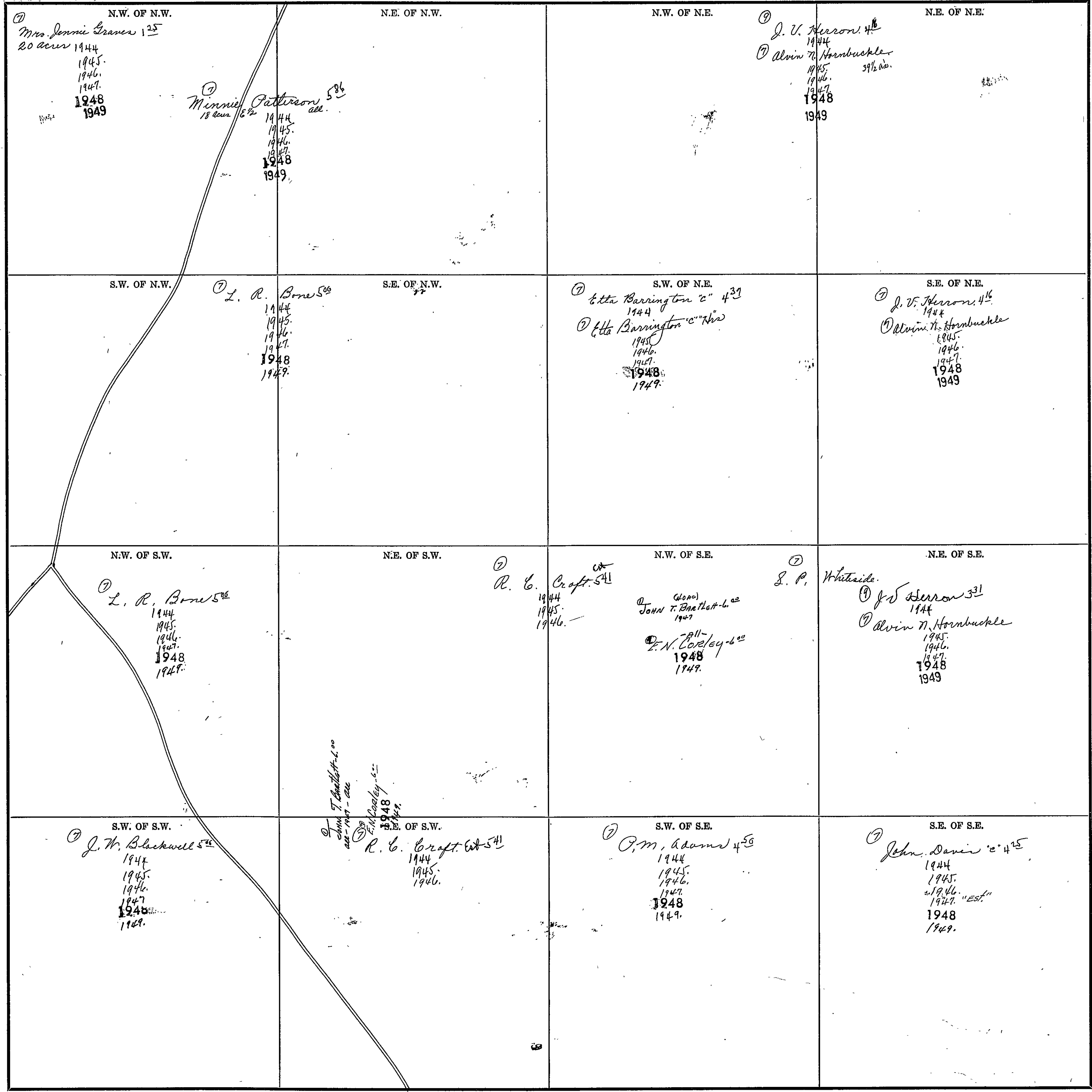
<p>N.W. OF N.W.</p> <p>① Alvin W. Hornbuckle 1945. 1946. 1947. <b>1948</b> 1949</p> <p>② O. H. Whiteside ① J. V. Herron 323 1944 ② J. M. Kearley 1945 1946. 1947. <b>1948</b> 1949</p>	<p>N.E. OF N.W.</p> <p>② O. H. Whiteside 20 acres. ① J. V. Herron 315 206- 1944 ② J. P. Kerley 9 acres ① J. M. Kearley 500 19a- 1944 39 acres. 1945. 1946. 1947. <b>1948</b> 1949</p> <p>② Wiley F. Fox 486 1 acre. 1944 1945. 1946. 1947. <b>1948</b> 1949.</p>	<p>N.W. OF N.E.</p> <p>② O. H. Whiteside 20 acres. ① J. V. Herron 315 206- 1944 ② J. P. Kerley 9 acres ① J. M. Kearley 500 19a- 1944 39 acres. 1945. 1946. 1947. <b>1948</b> 1949</p> <p>② Wiley F. Fox 486 1 acre. 1944 1945. 1946. 1947. <b>1948</b> 1949.</p>	<p>N.E. OF N.E.</p> <p>② Wiley F. Fox 486 1944. 1945. 1946. 1947. <b>1948</b> 1949.</p>
<p>S.W. OF N.W.</p> <p>② O. H. Whiteside ① J. V. Herron 323 1944 ② Alvin W. Hornbuckle 1945. 1946. 1947. <b>1948</b> 1949</p>	<p>S.E. OF N.W.</p>	<p>S.W. OF N.E.</p> <p>② Wiley F. Fox 486 1944 1945. 1946. 1947. <b>1948</b> 1949.</p>	<p>S.E. OF N.E.</p>
<p>N.W. OF S.W.</p> <p>② J. P. Whiteside ① J. V. Herron 331 1944 ② Alvin W. Hornbuckle 1945. 1946. 1947. <b>1948</b> 1949</p>	<p>N.E. OF S.W.</p>	<p>N.W. OF S.E.</p> <p>② Wiley F. Fox 486 1 acre. 1944 1945. 1946. 1947. <b>1948</b> 1949.</p> <p>② S. P. Whiteside 31 acres. ① J. V. Herron 331 316- 1944 ② Alvin W. Hornbuckle 1945. 1946. 1947. <b>1948</b> 1949</p>	<p>N.E. OF S.E.</p> <p>② Wiley F. Fox 486 1 acre. 1944 1945. 1946. 1947. <b>1948</b> 1949.</p> <p>② Mrs. Adams 353 1945. 1946. 1947. <b>1948</b> 1949.</p>
<p>S.W. OF S.W.</p> <p>② John Davis c. 425 1944 1945. 1946. 1947. <b>1948</b> 1949.</p>	<p>S.E. OF S.W.</p> <p>② W. J. Sanders 500 all. 11 44 1/2 1945. 1946. 1947. ② J. C. Smith 1947. <b>1948</b> 1949</p>	<p>S.W. OF S.E.</p> <p>② Mrs. One Mae Adams 353 20 acres. 1944 ② H. W. Adams 1945. 1946. 1947. <b>1948</b> 1949.</p>	<p>S.E. OF S.E.</p> <p>② Mrs. One Mae Adams 353 all. 1944-39 acres. ② W. W. Adams. 1945. 1946. 1947. <b>1948</b> 1949.</p>

SECTION 3

TOWNSHIP 10

RANGE 7

Form 1-S.T.C. 6542 MARSHALL & BURNS CO. BARTLESVILLE



Scale—1 inch=300.00 Ft.

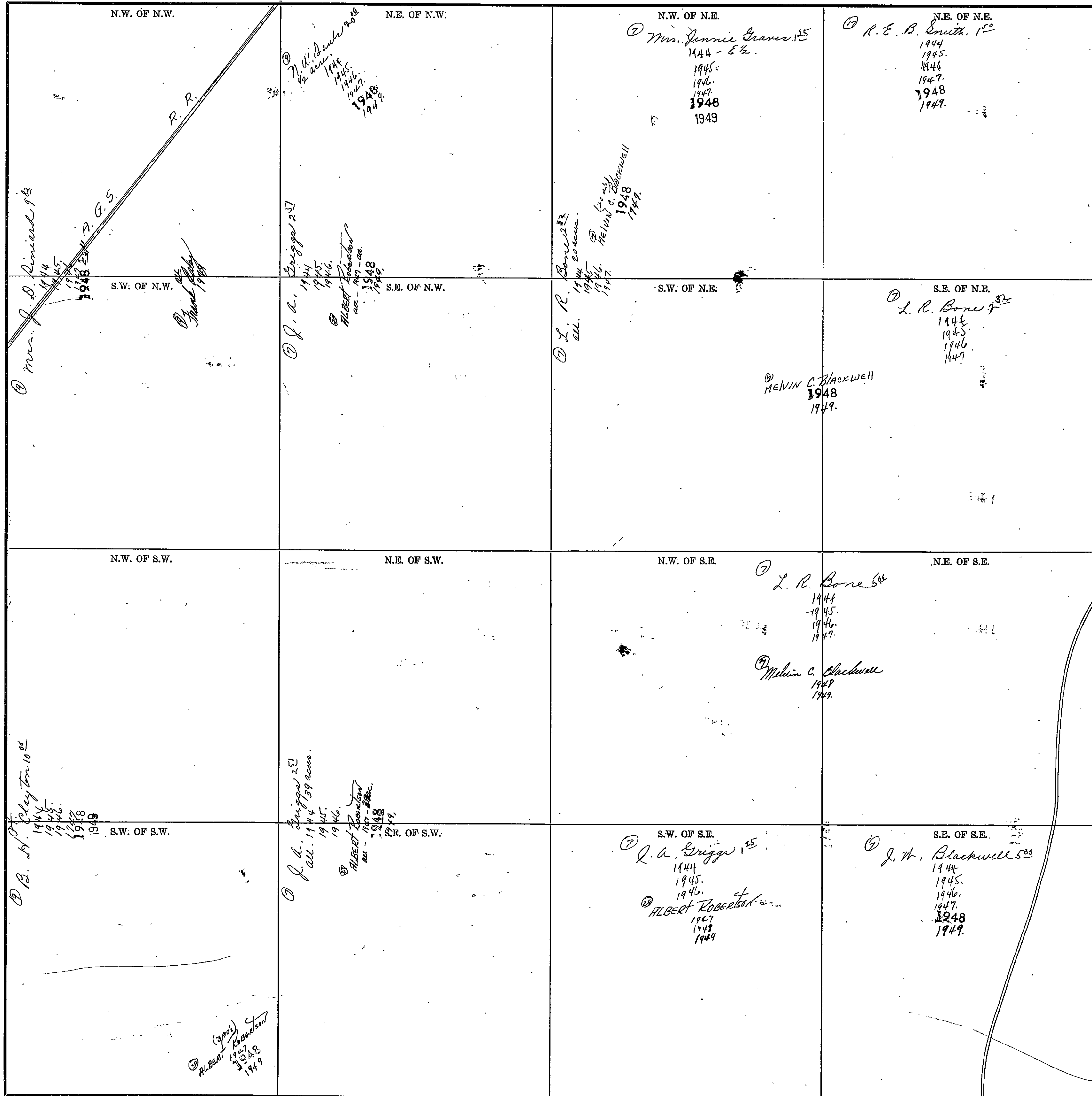
COUNTY \_\_\_\_\_

SECTION 4

TOWNSHIP 10

RANGE 7

Form 1-S.T.O. 6242 MARSHALL & BODGE CO. HARTSELLE

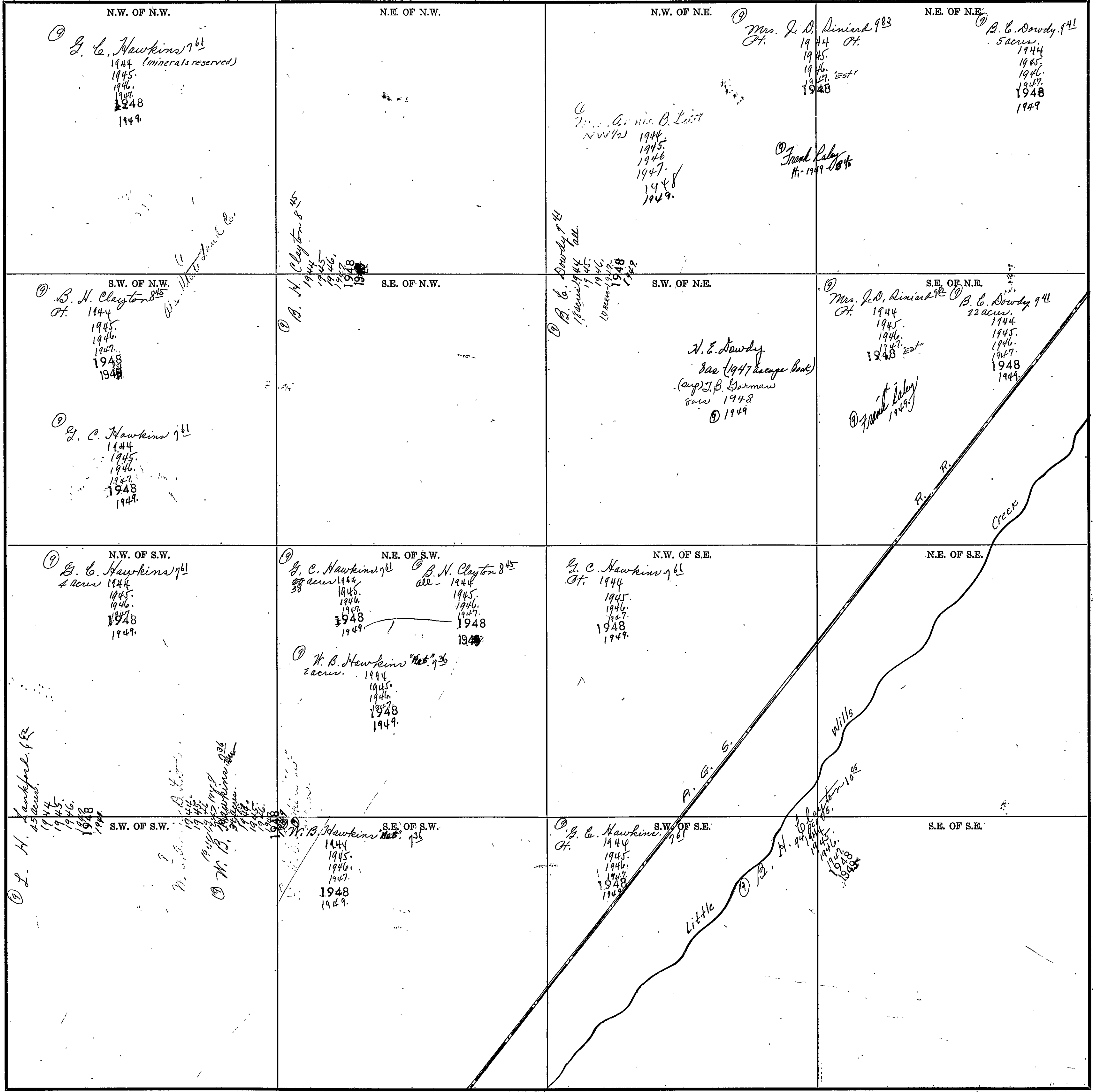


Scale—1 inch=300.00 Ft.

COUNTY

SECTION 5 TOWNSHIP 10 RANGE 7

Form 1-S.T.C. CASE MARSHALL & ROSS CO. BARTTLE



Scale - 1 inch = 300.00 Ft.

COUNTY \_\_\_\_\_

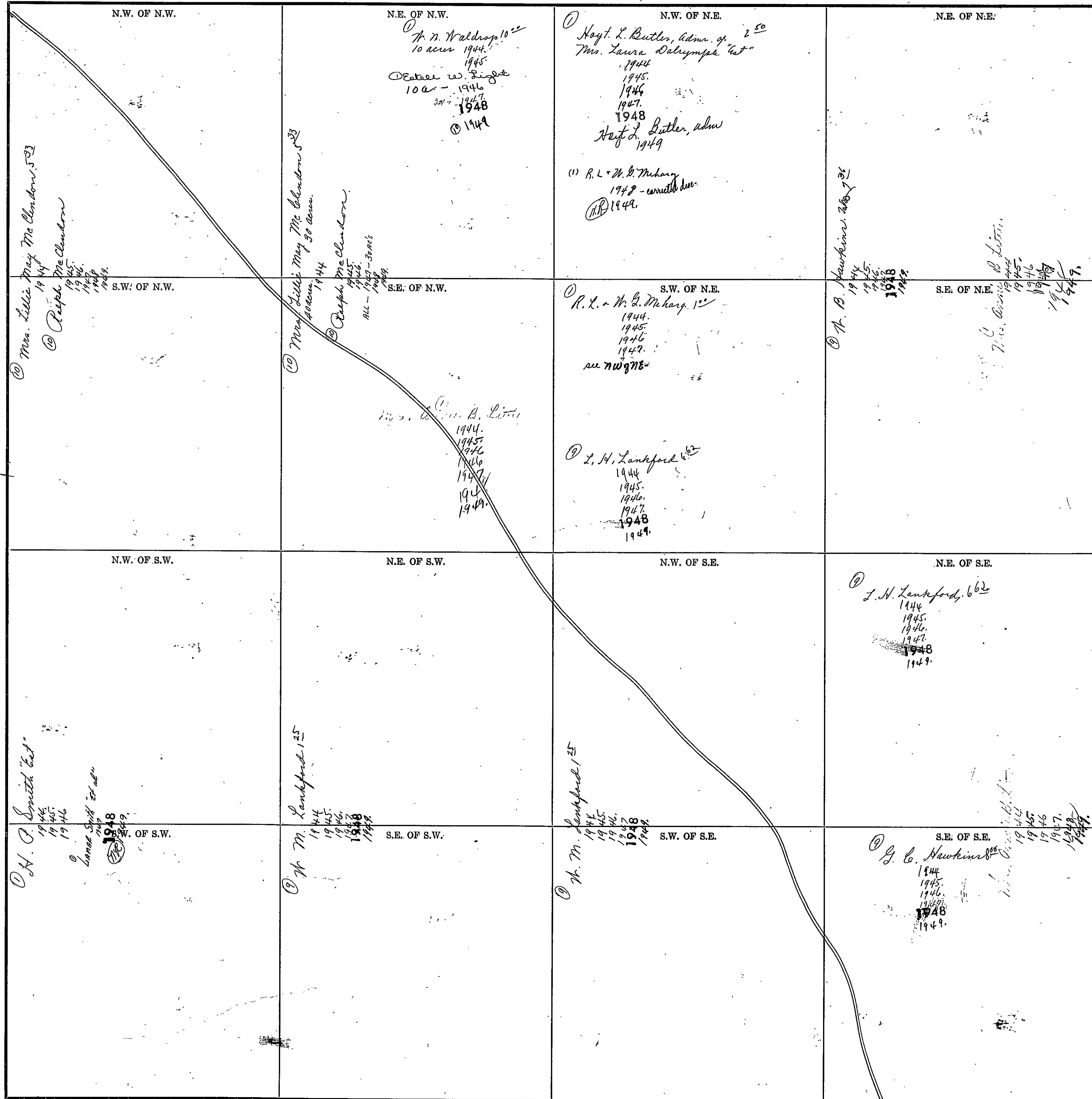


SECTION 6

TOWNSHIP 10

RANGE 7

Form 1-S.T.O. 1942 MARSHALL & BROS. CO. CHICAGO



COUNTY

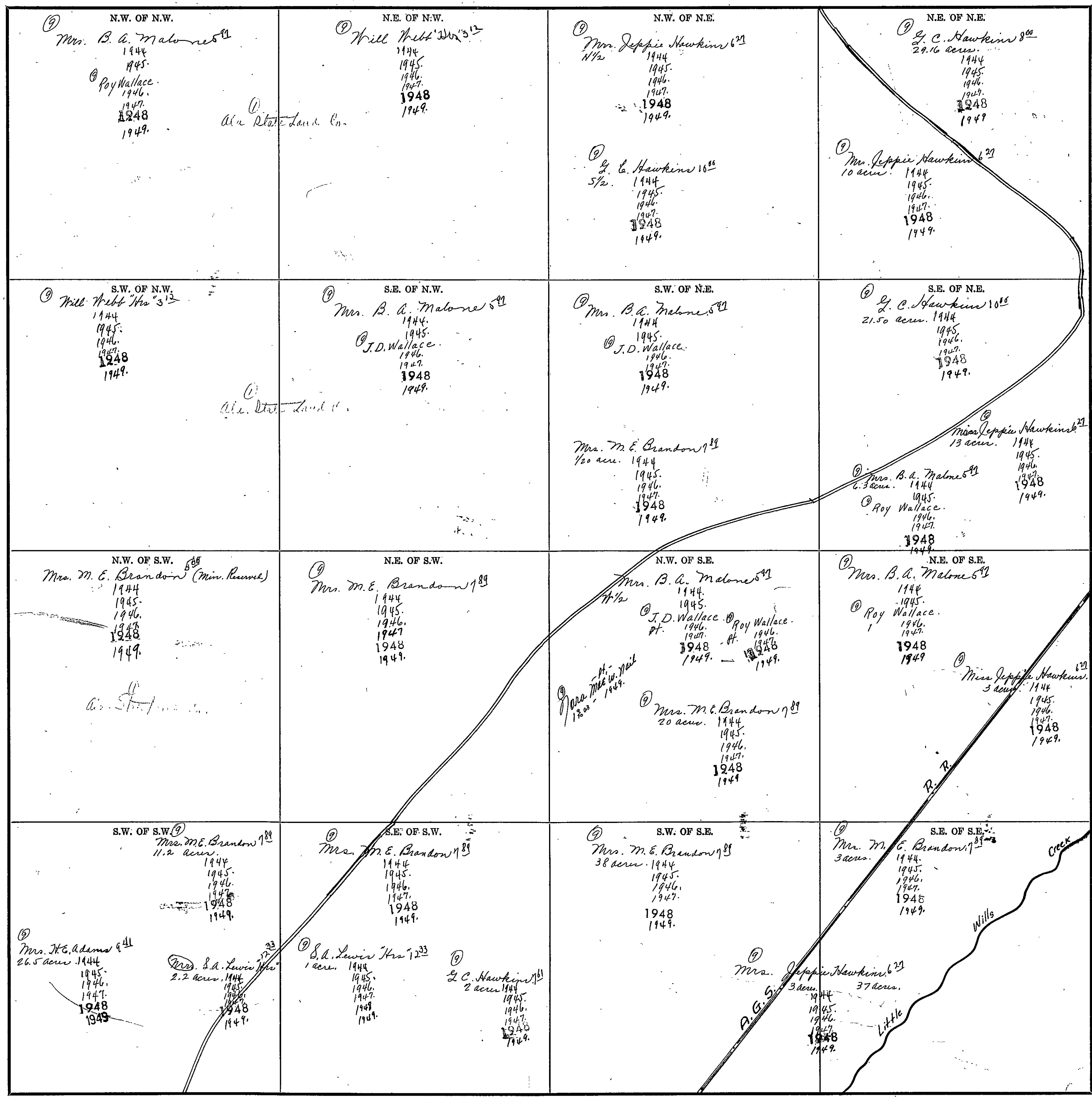
Scale - 1 inch = 300.00 Ft.

SECTION 7

TOWNSHIP 10

RANGE 7

Form 1-S.T.C. 6422 MARSHALL & BRUCE CO. HARTVILLE



Scale—1 inch = 300.00 Ft.

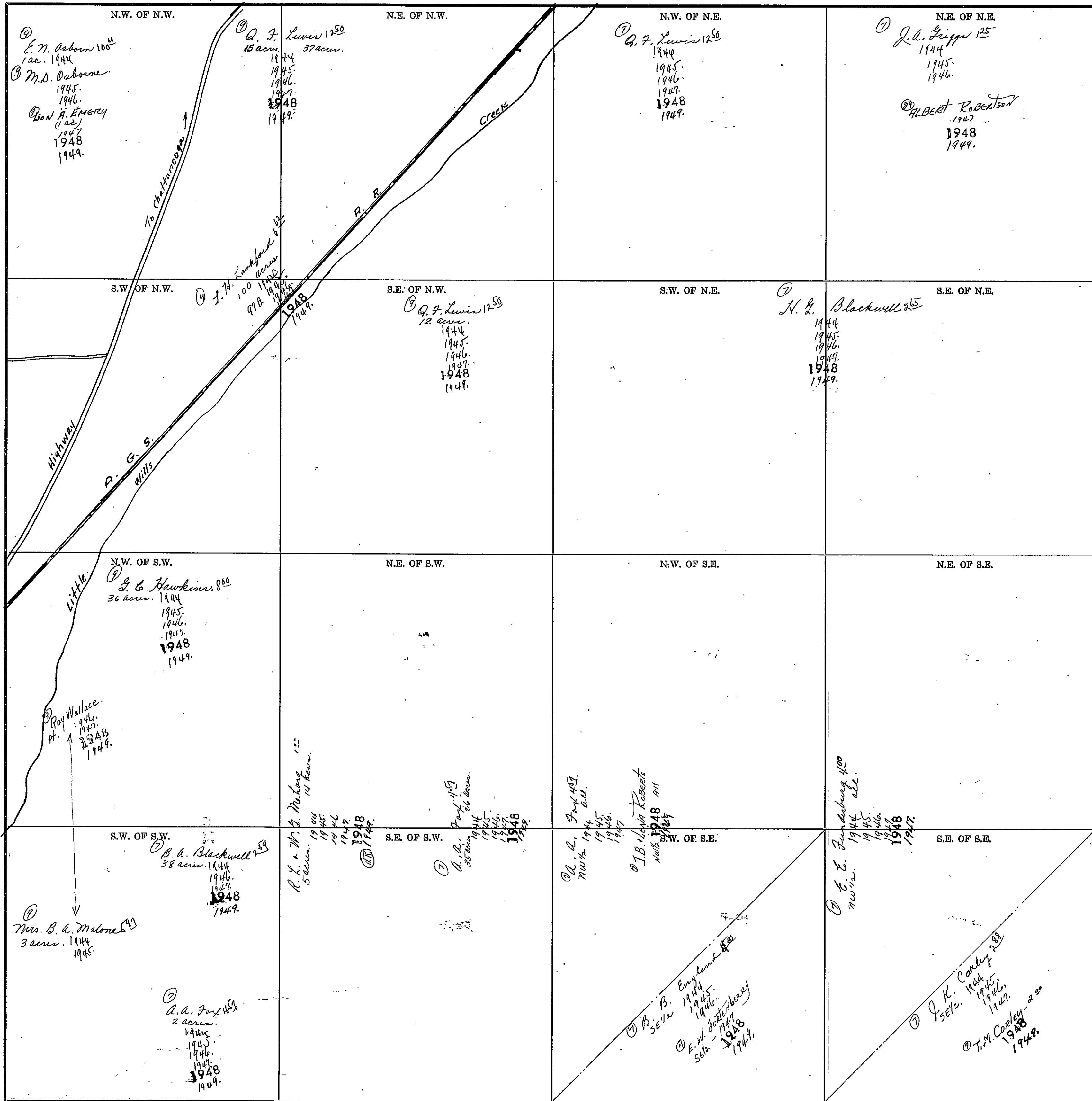
COUNTY

SECTION 8

TOWNSHIP 10

RANGE 7

Form 1-S.T.O. 1942 MARSHALL & BRUCE CO. HARTVILLE



COUNTY

Scale - 1 inch = 300.00 Ft.

SECTION

9

TOWNSHIP

10

RANGE

7

Form 1-S.T.C. 6842 HERRING & DYER CO. BARTVILLE

<p>N.W. OF N.W.</p> <p>⑦ J. L. Griggs 125 1944 1945 1946 Albert Bassett 1948 1949.</p>	<p>N.E. OF N.W.</p> <p>⑦ J. W. Blackwell 533 1944 1945 1946 1947 1948 1949. Ala. State Land Co.</p>	<p>N.W. OF N.E.</p> <p>⑦ J. W. Blackwell 625 1944 1945 1946 1947 1948 1949. Ala. State Land Co.</p>	<p>N.E. OF N.E.</p>
<p>S.W. OF N.W.</p> <p>⑦ H. G. Blackwell 245 all. 1944 20 acrs. 1945 1946 1947 1948 1949.</p>	<p>S.E. OF N.W.</p> <p>⑦ J. W. Blackwell 532 E 1/2 1944 1945 1946 1947 1948 1949.</p>	<p>S.W. OF N.E.</p> <p>⑦ J. W. Blackwell 625 1944 1945 1946 1947 1948 1949. Ala. State Land Co.</p>	<p>S.E. OF N.E.</p>
<p>N.W. OF S.W.</p> <p>⑦ H. G. Blackwell 245 1944 1945 1946 1947 1948 1949.</p>	<p>N.E. OF S.W.</p> <p>⑦ J. W. Blackwell 533 1944 1945 1946 1947 1948 Ala. State Land Co.</p>	<p>N.W. OF S.E.</p> <p>⑦ J. W. Blackwell 526 1944 1945 1946 1947 1948 1949. Ala. State Land Co.</p>	<p>N.E. OF S.E.</p> <p>⑦ J. W. Blackwell 522 1944 1945 1946 1947 1948 1949.</p>
<p>S.W. OF S.W.</p> <p>⑦ J. K. Corley 288 1944 1945 1946 1947 1948 1949.</p>	<p>S.E. OF S.W.</p> <p>⑦ J. K. Corley 288 1944 1945 1946 1947 1948 1949. Ala. State Land Co.</p>	<p>S.W. OF S.E.</p> <p>⑦ G. C. Adams 436 1944 1945 1946 1947 1948 1949. Ala. State Land Co.</p>	<p>S.E. OF S.E.</p>

Scale--1 inch=300.00 Ft.

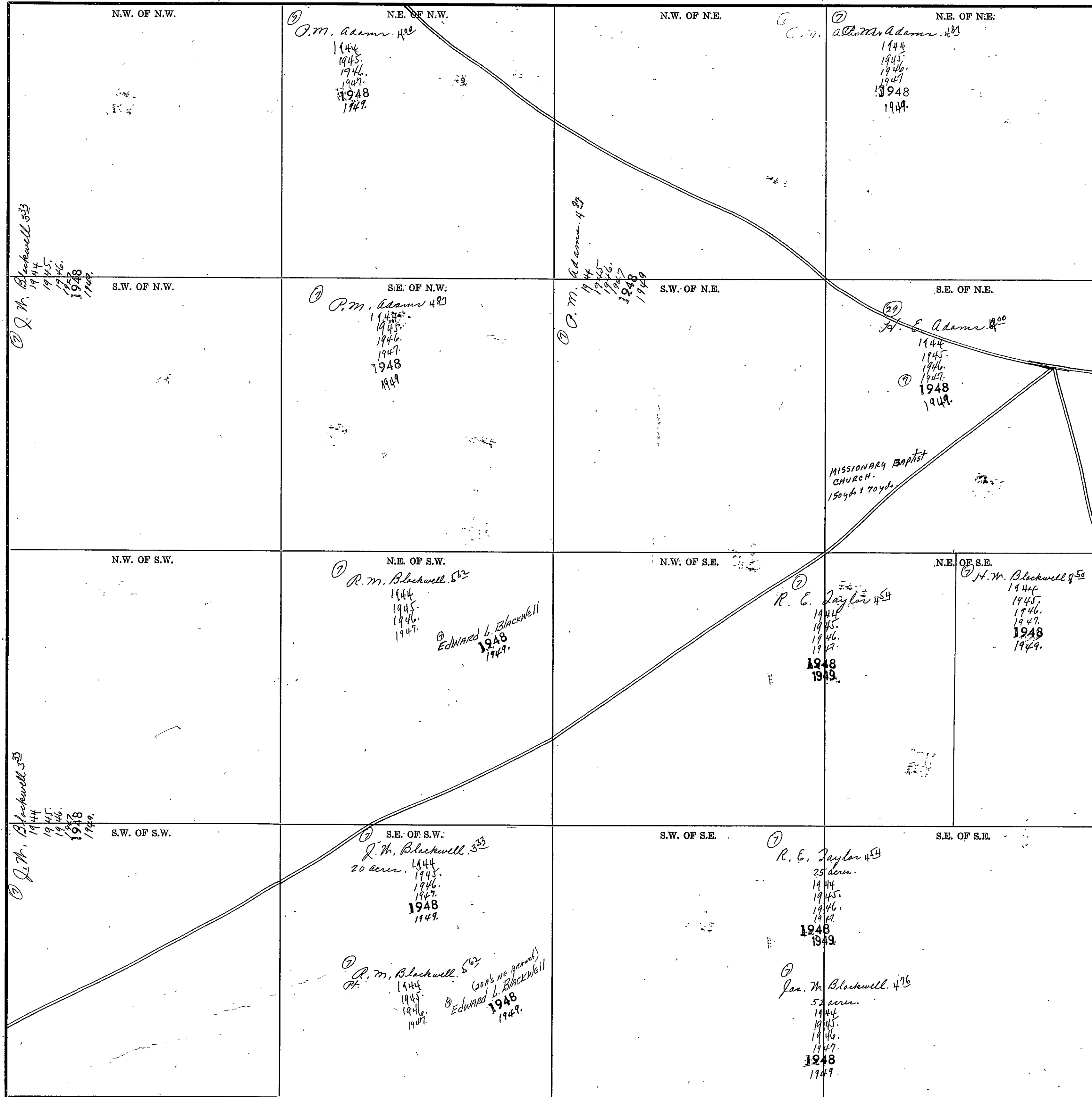
COUNTY

SECTION 10

TOWNSHIP 10

RANGE 7

Form I-S.T.O. 6442 MARSHALL & BRUCE CO. HARRISVILLE

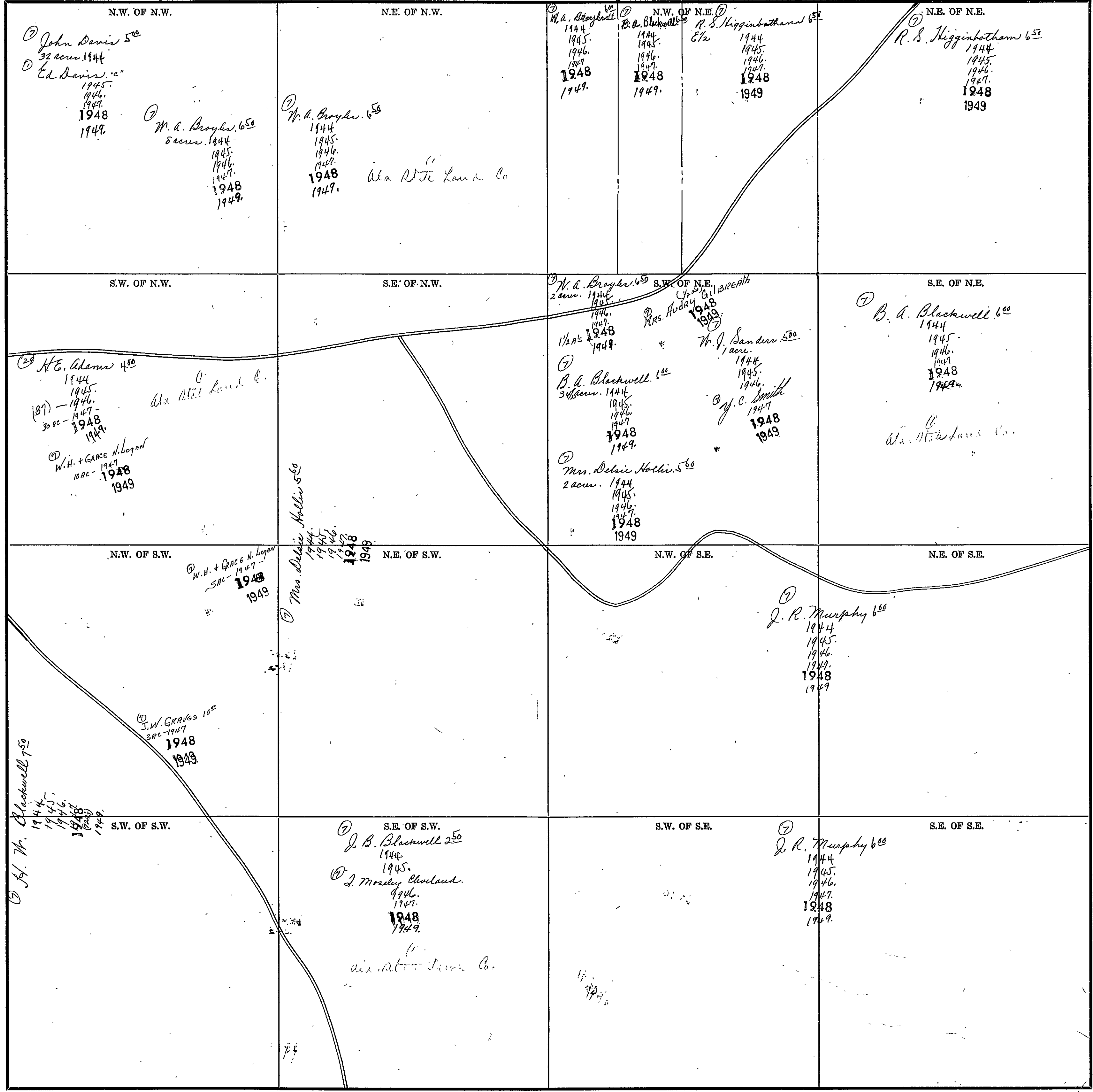


COUNTY

Scale - 1 inch = 300.00 Ft.

SECTION 11 TOWNSHIP 10 RANGE 7

Form 1-S.T.C. CASE HERRICK & BOND CO. HARTVILLE



COUNTY \_\_\_\_\_

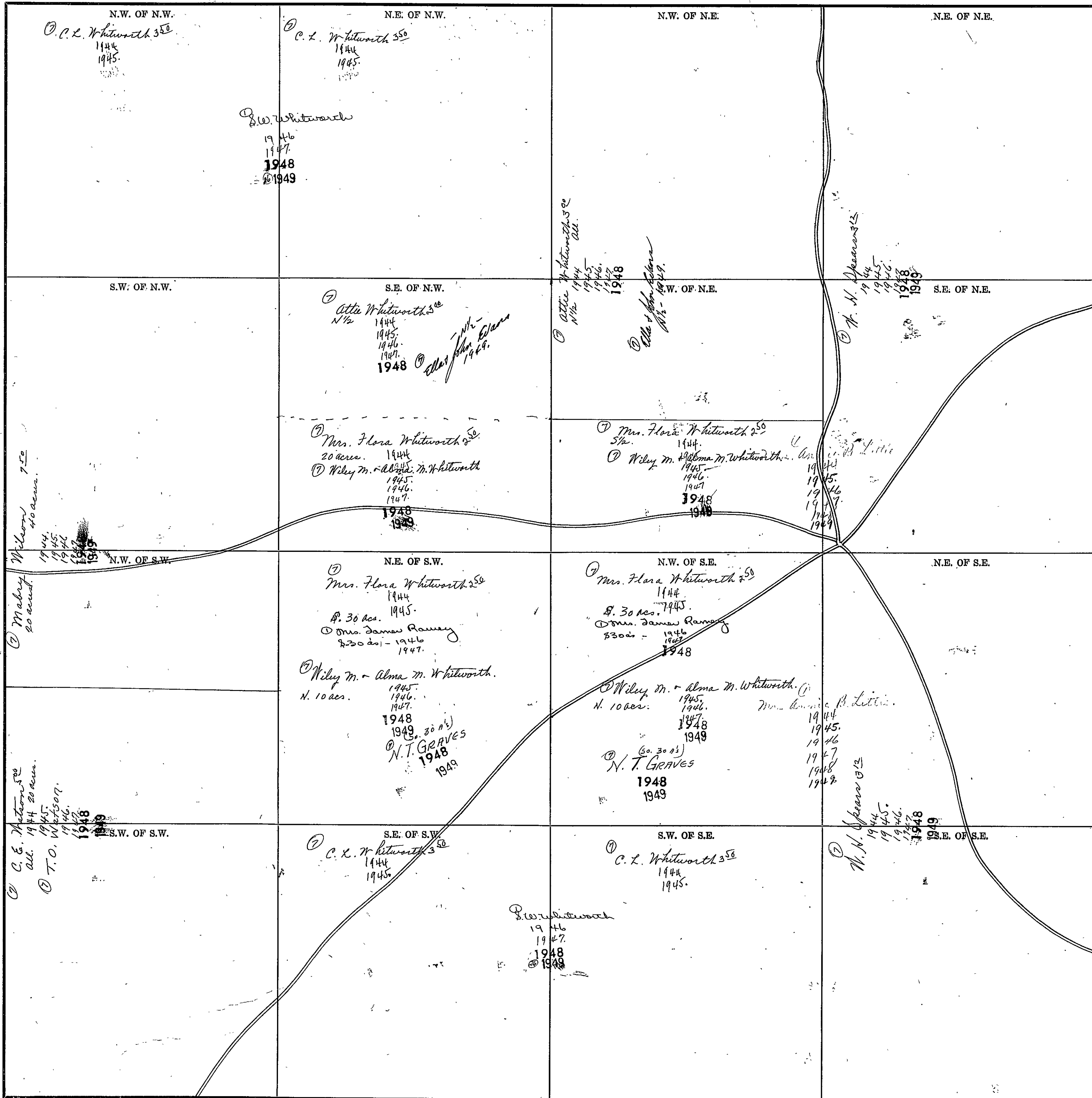
Scale—1 inch=300.00 Ft.

SECTION 12

TOWNSHIP 10

RANGE 7

Form 1-S.T.C. 5042 MARSHALL & PERCE CO. HARTVILLE



Wilson 700  
40 acres  
1944  
1945  
1946  
1947  
1948  
1949

Mabry  
20 acres  
1944  
1945  
1946  
1947  
1948  
1949

C. E. Whitworth  
30 acres  
1944  
1945  
1946  
1947  
1948  
1949

T. O. Whitworth  
1944  
1945  
1946  
1947  
1948  
1949

Scale—1 inch = 300.00 Ft.

COUNTY

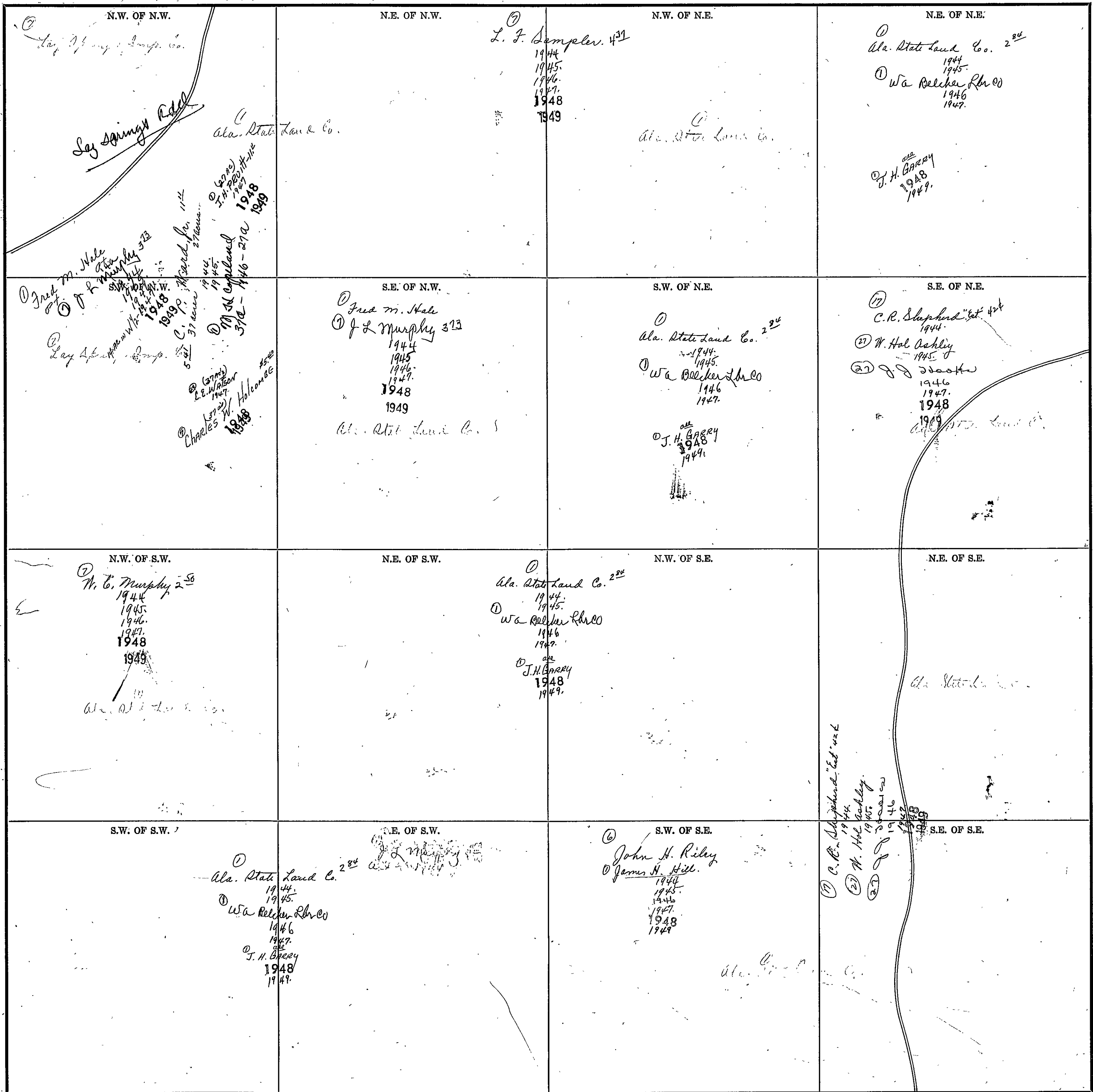


SECTION 13

TOWNSHIP 10

RANGE 7

Form 1-S.T.C. 6422 HARRIS & BARGE CO. BARTVILLE



Scale—1 inch=300.00 Ft.

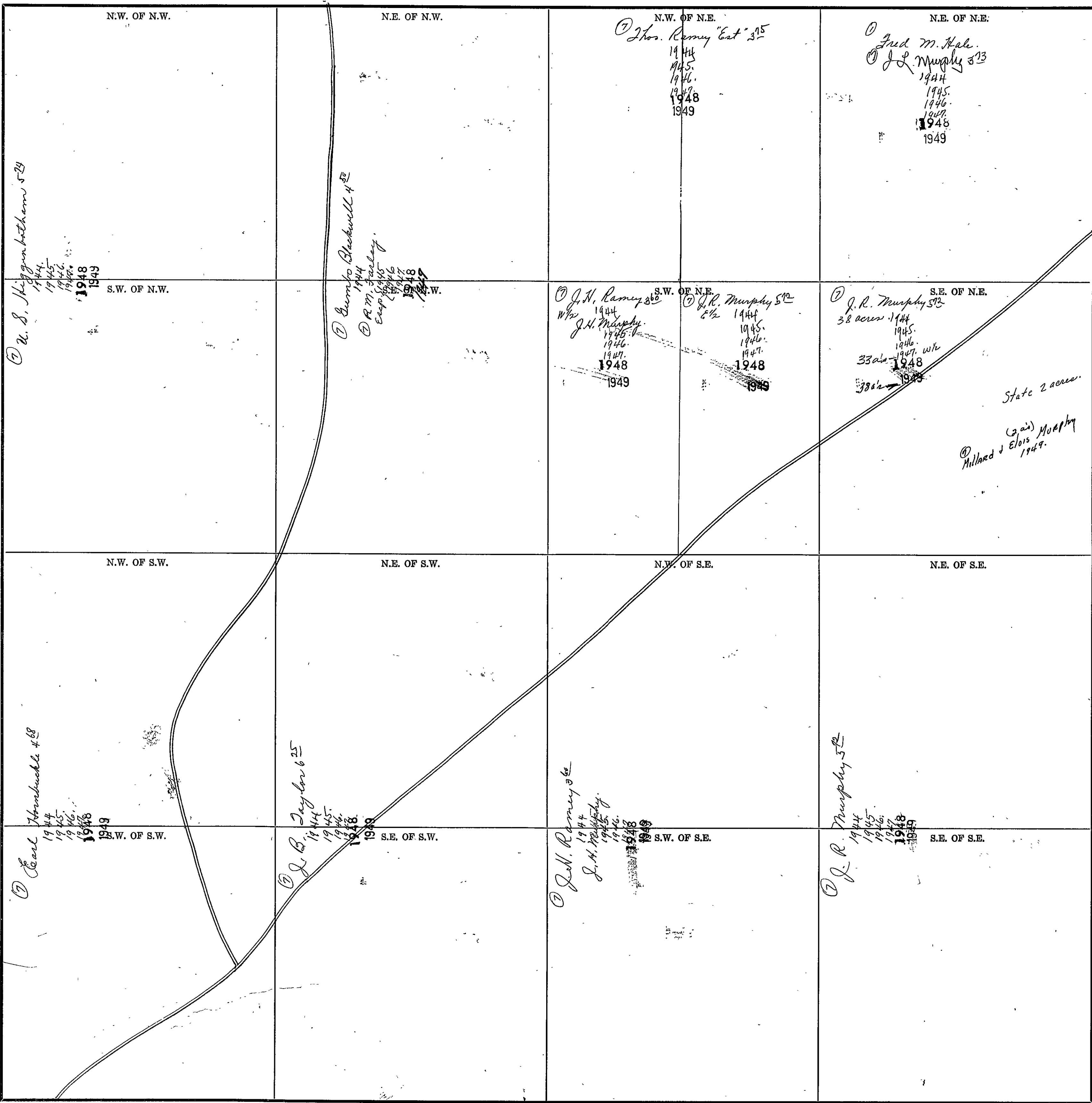
COUNTY

SECTION 14

TOWNSHIP 10

RANGE 7

Form 1-8-7-C. ©1942 MARSHALL & BRUCE CO. MINNEAPOLIS



COUNTY

Scale—1 inch=300.00 Ft.

SECTION 15

TOWNSHIP 10

RANGE 7

Form 1-S.T.C. 6432 MARSHALL & HARDY CO. BARTTLE

<p>N.W. OF N.W.</p> <p>⑦ J. W. Blackwell 333</p> <p>1944 1945 1946 1947 1948 1949</p> <p>Ala. State Land Co.</p>	<p>N.E. OF N.W.</p> <p>⑦ R. M. Blackwell 532</p> <p>1/2 1944 1945 1946 1947</p> <p>with Edward L. Blackwell 1948 1949</p>	<p>N.W. OF N.E.</p> <p>⑦ J. W. Blackwell 416</p> <p>1944 1945 1946 1947 1948 1949</p>	<p>N.E. OF N.E.</p> <p>⑦ J. W. Blackwell 416</p> <p>1944 1945 1946 1947 1948 1949</p> <p>W. S. Agginsham, 5/4 1945 1946 1947 1948 1949</p>
<p>S.W. OF N.W.</p> <p>⑦ J. W. Blackwell 333</p> <p>1944 1945 1946 1947 1948 1949</p> <p>Ala. State Land Co.</p>	<p>S.E. OF N.W.</p> <p>⑦ J. W. Blackwell 533</p> <p>1944 1945 1946 1947 1948 1949</p>	<p>S.W. OF N.E.</p> <p>⑦ J. W. Blackwell 533</p> <p>1944 1945 1946 1947 1948 1949</p>	<p>S.E. OF N.E.</p> <p>⑦ J. W. Blackwell 426</p> <p>1944 1945 1946 1947 1948 1949</p>
<p>N.W. OF S.W.</p> <p>⑦ J. W. Blackwell 333</p> <p>1944 1945 1946 1947 1948 1949</p> <p>Ala. State Land Co.</p>	<p>N.E. OF S.W.</p> <p>⑦ J. W. Blackwell 333</p> <p>1944 1945 1946 1947 1948 1949</p> <p>Ala. State Land Co.</p>	<p>N.W. OF S.E.</p> <p>⑦ B. B. Ragan &amp; wf. 315</p> <p>1944 1945 1946</p> <p>W. L. Ragan 1947 1948 1949</p>	<p>N.E. OF S.E.</p>
<p>S.W. OF S.W.</p> <p>⑦ J. W. Blackwell 333</p> <p>1944 1945 1946 1947 1948 1949</p> <p>Ala. State Land Co.</p>	<p>S.E. OF S.W.</p> <p>⑦ Eula J. &amp; Ola Mae Reeves &amp; Maurine Hawkins 43</p> <p>1944 1945 1946</p> <p>Eula J. &amp; Ola Mae Reeves 1947 1948 1949</p> <p>Ala. State Land Co.</p>	<p>S.W. OF S.E.</p> <p>⑦ B. B. Ragan &amp; wf. 315</p> <p>1944 1945 1946</p> <p>W. L. Ragan 1947 1948 1949</p>	<p>S.E. OF S.E.</p> <p>⑦ J. E. Taylor 563</p> <p>1944 1945 1946 1947 1948 1949</p>

Scale—1 inch = 300.00 Ft.

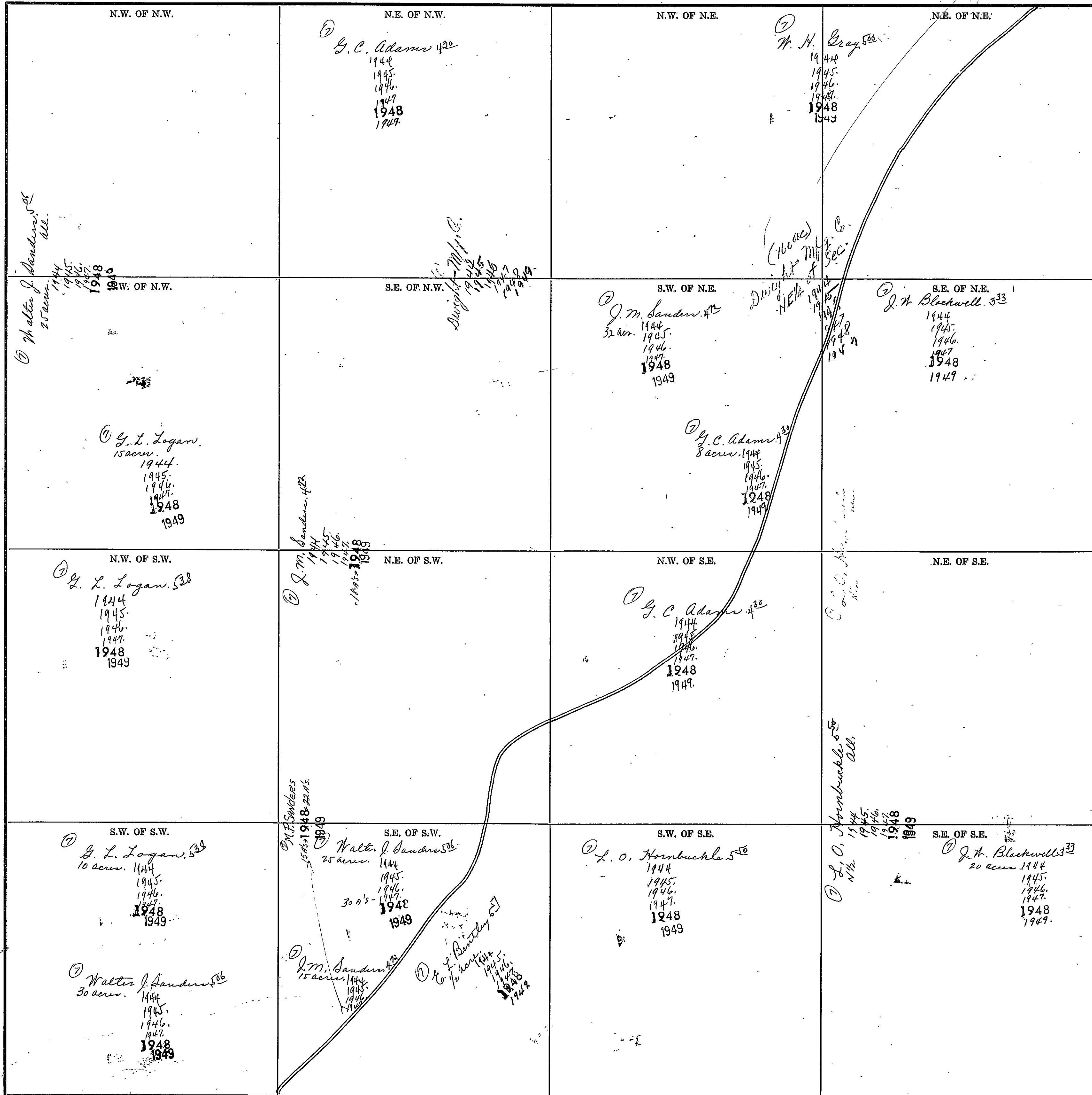
COUNTY \_\_\_\_\_

SECTION 16

TOWNSHIP 10

RANGE 17

Form 1-S.T.C. STATE MAPS & BUREAU CO. HARTFORD



Scale—1 inch=300.00 Ft.

COUNTY

SECTION 17 TOWNSHIP 10 RANGE 7

Form 1-S.T.C. 1942 MARSHALL & BRIDGE CO. EASTVILLE

<p>N.W. OF N.W.</p> <p>B. A. Blackwell 2<sup>59</sup> all. 1944 1945. 1946. 1947. 1948 1949.</p>	<p>N.E. OF N.W.</p> <p>A. A. Ford 4<sup>59</sup> 17 acres 1944 1945. 1946. 1947. 1948 1949.</p> <p>B. A. Blackwell 3<sup>50</sup> 5/2. 1944 1945. 1946. 1947. 1948 1949.</p>	<p>N.W. OF N.E.</p> <p>B. B. England 4<sup>60</sup> all. 1944 1945. 1946. E. W. Fortenberry ALL - 1947 - 36 acres. 1948 1949.</p>	<p>N.E. OF N.E.</p> <p>J. K. Carley 2<sup>88</sup> 4 acres. 1944 1945. 1946 1947 1949</p> <p>T. M. Goble 1<sup>09</sup> 1948 1949.</p>
<p>S.W. OF N.W.</p> <p>B. A. Blackwell 4<sup>60</sup> 1944 1945. 1946. 1947 1948</p>	<p>S.E. OF N.W.</p> <p>B. A. Blackwell 3<sup>50</sup> 1944 1945. 1946. 1947. 1948</p> <p>B. A. Blackwell 1949</p>	<p>S.W. OF N.E.</p> <p>B. B. England 4<sup>60</sup> 10 acres. 1944 1945. 1946. E. W. Fortenberry 10 ac. - 1947. 1948 1949.</p> <p>B. A. Blackwell 2<sup>59</sup> 13 acres. 1944 1945. 1946. 1947. 1948 1949.</p> <p>B. A. Blackwell 3<sup>50</sup> 5/2. 1944 1945. 1946. 1947. 1948 1949.</p>	<p>S.E. OF N.E.</p> <p>Walter J. Sanders 2<sup>55</sup> 1944 1945. 1946. 1947. 1948 1949</p>
<p>N.W. OF S.W.</p> <p>B. A. Blackwell 4<sup>60</sup> all. 1944 1945. 1946. 1947. 1948 1949.</p>	<p>N.E. OF S.W.</p> <p>B. A. Blackwell 3<sup>50</sup> 1944 1945. 1946. 1947. 1948 1949.</p> <p>Mr. Stinson 1949</p>	<p>N.W. OF S.E.</p> <p>B. A. Blackwell 3<sup>50</sup> 1944 1945. 1946. 1947. 1948 1949.</p>	<p>N.E. OF S.E.</p> <p>Walter J. Sanders 5<sup>86</sup> 1944 1945. 1946. 1947. 1948 1949</p>
<p>S.W. OF S.W.</p> <p>Jimbo Blackwell 4<sup>40</sup> 39 a. - 1944 1945. 1946. 1947. 1948 1949.</p>	<p>S.E. OF S.W.</p> <p>B. A. Blackwell 2<sup>55</sup> 15 acres. 1944 1945. 1946. 1947. 1948 1949.</p> <p>Jimbo Blackwell 2<sup>00</sup> 25 acres. 1944 1945. 1946. 1947. 1948 1949.</p>	<p>S.W. OF S.E.</p> <p>B. F. Broyles 4<sup>89</sup> 1944 1945. 1946. 1947. 1948 1949.</p> <p>Mr. Stinson 1949</p>	<p>S.E. OF S.E.</p> <p>Mrs. J. S. Hodges 5<sup>26</sup> 1944 1945. 1946. 1947. 1948 1949</p> <p>A. A. Sanders "Hrs" 1946. 1947. 1948 1949</p>

Scale - 1 inch = 300.00 Ft.

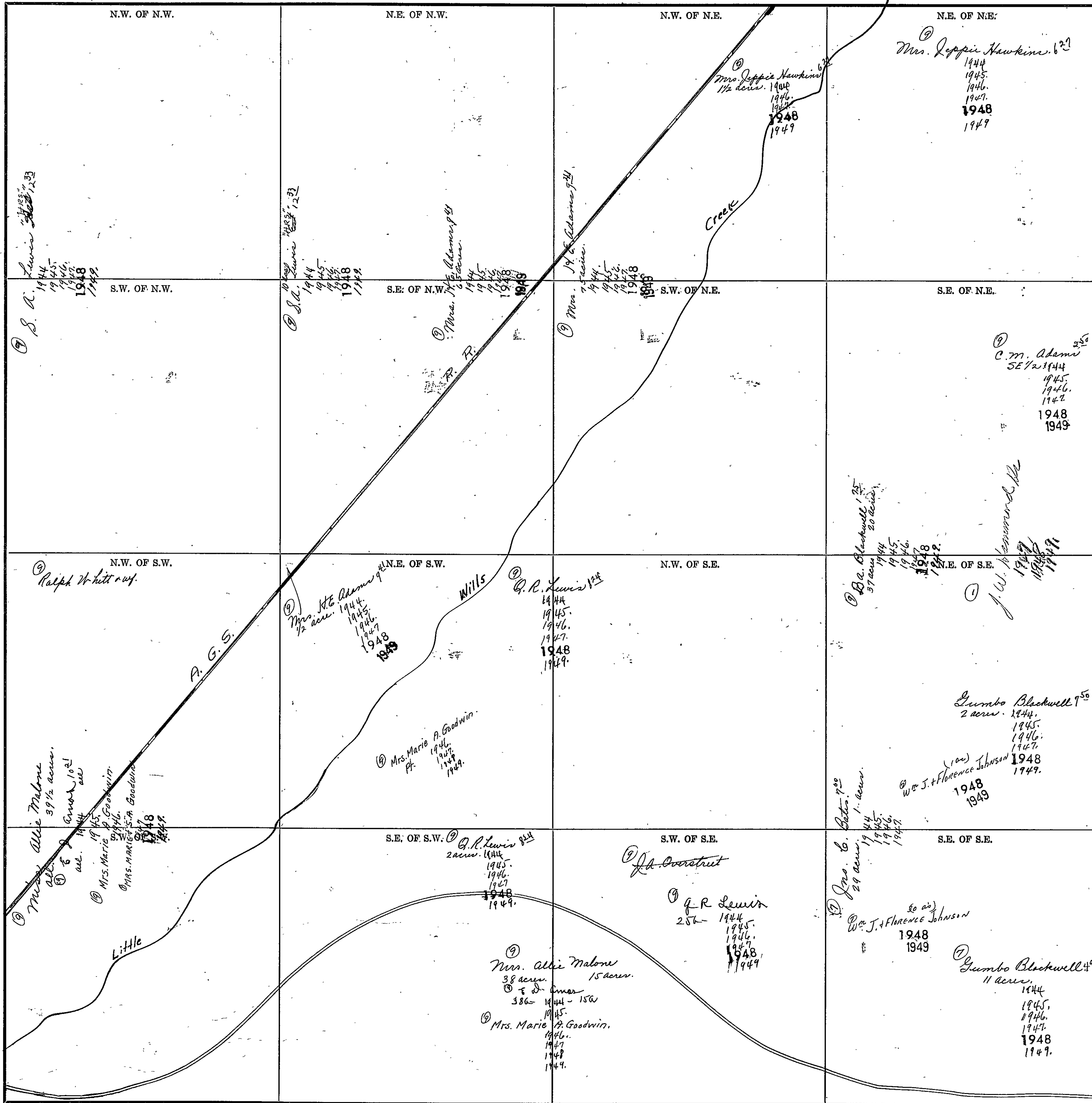
COUNTY \_\_\_\_\_

SECTION 18

TOWNSHIP 10

RANGE 7

Form 1-S.T.C. 6242 MARSHALL & BRUCE CO. MARSHVILLE



COUNTY

Scale—1 inch = 300.00 Ft.

SECTION 19

TOWNSHIP 10

RANGE 7

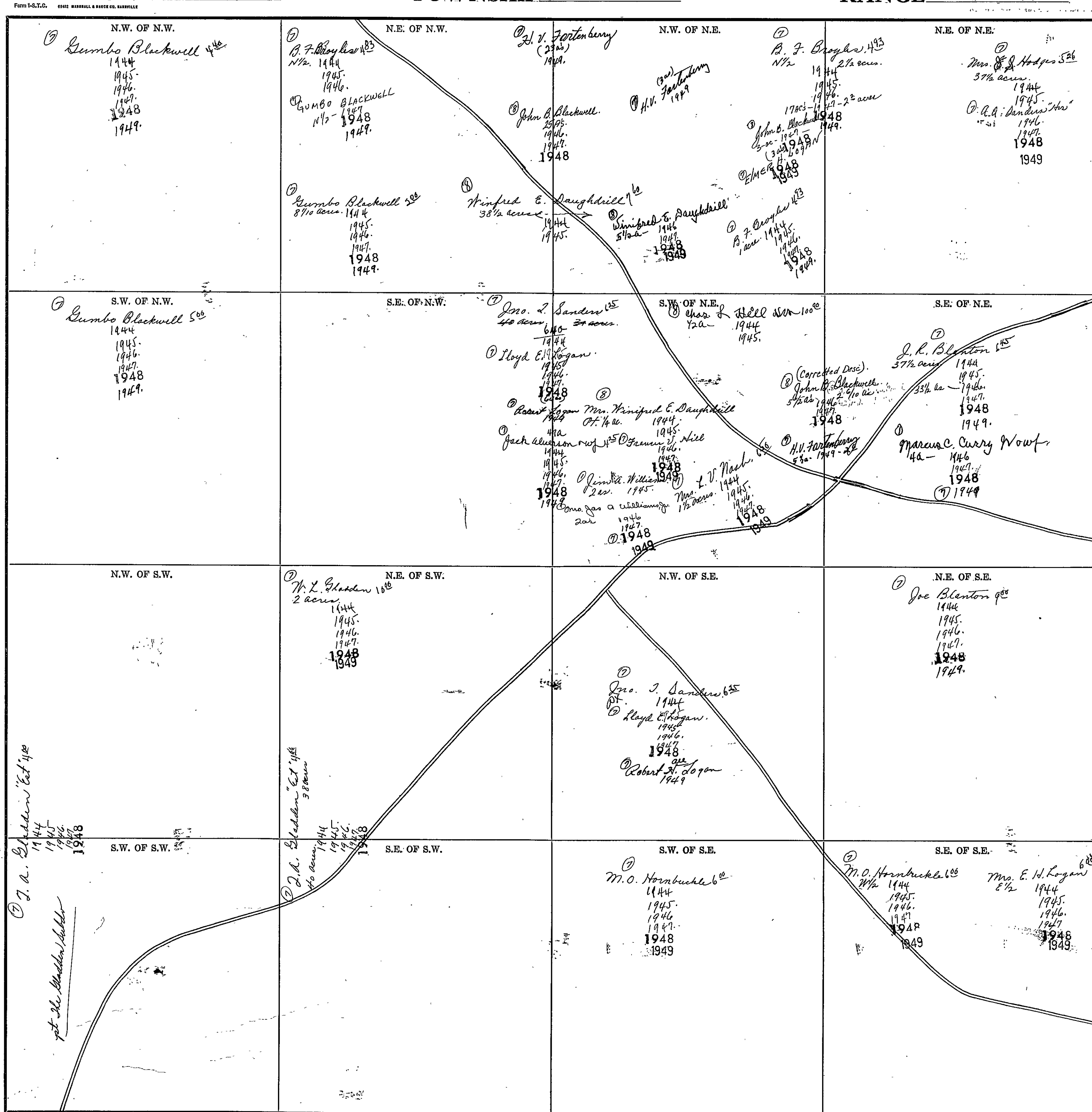
Form T-S.T.O. 6142 MARSHALL & BORDO CO. KANSASVILLE

<p>N.W. OF N.W.</p> <p>① Mrs. Allie Malone 4 ac. 1944. ② G. D. Arner 10<sup>21</sup> 1944. 1945.</p> <p>④ J. J. Foster 15<sup>00</sup> 1944. 1945. 1946. 1947. 1948. 1949.</p> <p>⑤ J. J. Foster 15<sup>00</sup> 1944. 1945. 1946. 1947. 1948. 1949.</p> <p>⑥ J. J. Foster 15<sup>00</sup> 1944. 1945. 1946. 1947. 1948. 1949.</p> <p>⑦ J. J. Foster 15<sup>00</sup> 1944. 1945. 1946. 1947. 1948. 1949.</p> <p>⑧ J. J. Foster 15<sup>00</sup> 1944. 1945. 1946. 1947. 1948. 1949.</p>	<p>N.E. OF N.W.</p> <p>① W. M. Warner 40 ac. 1944. 1945. 1946. 1947. 1948. 1949.</p> <p>② J. J. Foster 15<sup>00</sup> 1944. 1945. 1946. 1947. 1948. 1949.</p> <p>③ J. J. Foster 15<sup>00</sup> 1944. 1945. 1946. 1947. 1948. 1949.</p>	<p>N.W. OF N.E.</p> <p>① J. J. Foster 1944. 1945. 1946. 1947. 1948. 1949.</p> <p>② J. J. Foster 23<sup>1</sup> 1944. 1945. 1946. 1947. 1948. 1949.</p>	<p>N.E. OF N.E.</p> <p>① Gumbo Blackwell 4<sup>00</sup> 20 ac. 1944. 1945. 1946. 1947. 1948. 1949.</p> <p>② John C. Bates 7<sup>00</sup> 20 ac. 1944. 1945. 1946. 1947.</p> <p>③ J. W. Alverson 1948. 1949.</p>
<p>S.W. OF N.W.</p> <p>① Mrs. H. E. Adams 9<sup>41</sup> 1944. 1945. 1946. 1947. 1948. 1949.</p> <p>② J. H. Mc Elroy 14<sup>4</sup> 38 ac. 1944. 1945.</p> <p>③ Paul Alverson 1946. 1947. 1948. 1949.</p> <p>④ Paul Alverson 1946. 1947. 1948. 1949.</p> <p>⑤ Paul Alverson 1946. 1947. 1948. 1949.</p> <p>⑥ Paul Alverson 1946. 1947. 1948. 1949.</p> <p>⑦ Paul Alverson 1946. 1947. 1948. 1949.</p> <p>⑧ Paul Alverson 1946. 1947. 1948. 1949.</p>	<p>S.E. OF N.W.</p> <p>① J. E. Alverson 1<sup>44</sup> 1944.</p> <p>② Paul Alverson 1945. 1946. 1947. 1948. 1949.</p> <p>③ J. J. Foster 1944. 1945. 1946. 1947. 1948. 1949.</p>	<p>S.W. OF N.E.</p> <p>① J. K. Mc Elroy 4<sup>00</sup> 1944. 1945. 1946. 1947. 1948. 1949.</p>	<p>S.E. OF N.E.</p> <p>① Gumbo Blackwell 4<sup>40</sup> 1944. 1945. 1946. 1947. 1948. 1949.</p>
<p>N.W. OF S.W.</p> <p>① D. J. Alverson 4<sup>9</sup> all. 1944. 33 ac. 1945. 1946. 1947. 1948. 1949.</p> <p>② Alva State Land Co.</p>	<p>N.E. OF S.W.</p> <p>① J. E. Alverson 1<sup>44</sup> 1944.</p> <p>② Paul Alverson 1945. 1946. 1947. 1948. 1949.</p>	<p>N.W. OF S.E.</p> <p>① Paul Alverson 3<sup>00</sup> 1944.</p> <p>② Nolan Alverson 1945. 1946. 1947. 1948. 1949.</p>	<p>N.E. OF S.E.</p> <p>① J. B. Gladden "Est" 1944. 1945. 1946. 1947. 1948.</p> <p>② Gladden Sub Div</p> <p>③ Alva State Land Co.</p>
<p>S.W. OF S.W.</p> <p>① W. E. Alverson 3<sup>00</sup> 1944. 1945. 1946. 1947. 1948. 1949.</p>	<p>S.E. OF S.W.</p>	<p>S.W. OF S.E.</p> <p>① W. E. Alverson 3<sup>00</sup> 1944. 1945. 1946. 1947. 1948. 1949.</p> <p>② Frank Alverson 20 ac. 1949.</p> <p>③ Alva State Land Co.</p>	<p>S.E. OF S.E.</p> <p>① W. B. Gladden Est 5<sup>00</sup> 1944. 1945. 1946. 1947. 1948.</p> <p>② The Gladden Subdiv</p>

Scale—1 inch = 300.00 Ft.

COUNTY





⑦ J.A. Bladden Est 4<sup>00</sup>  
 1944  
 1945  
 1946  
 1947  
 1948

part of Bladden's land

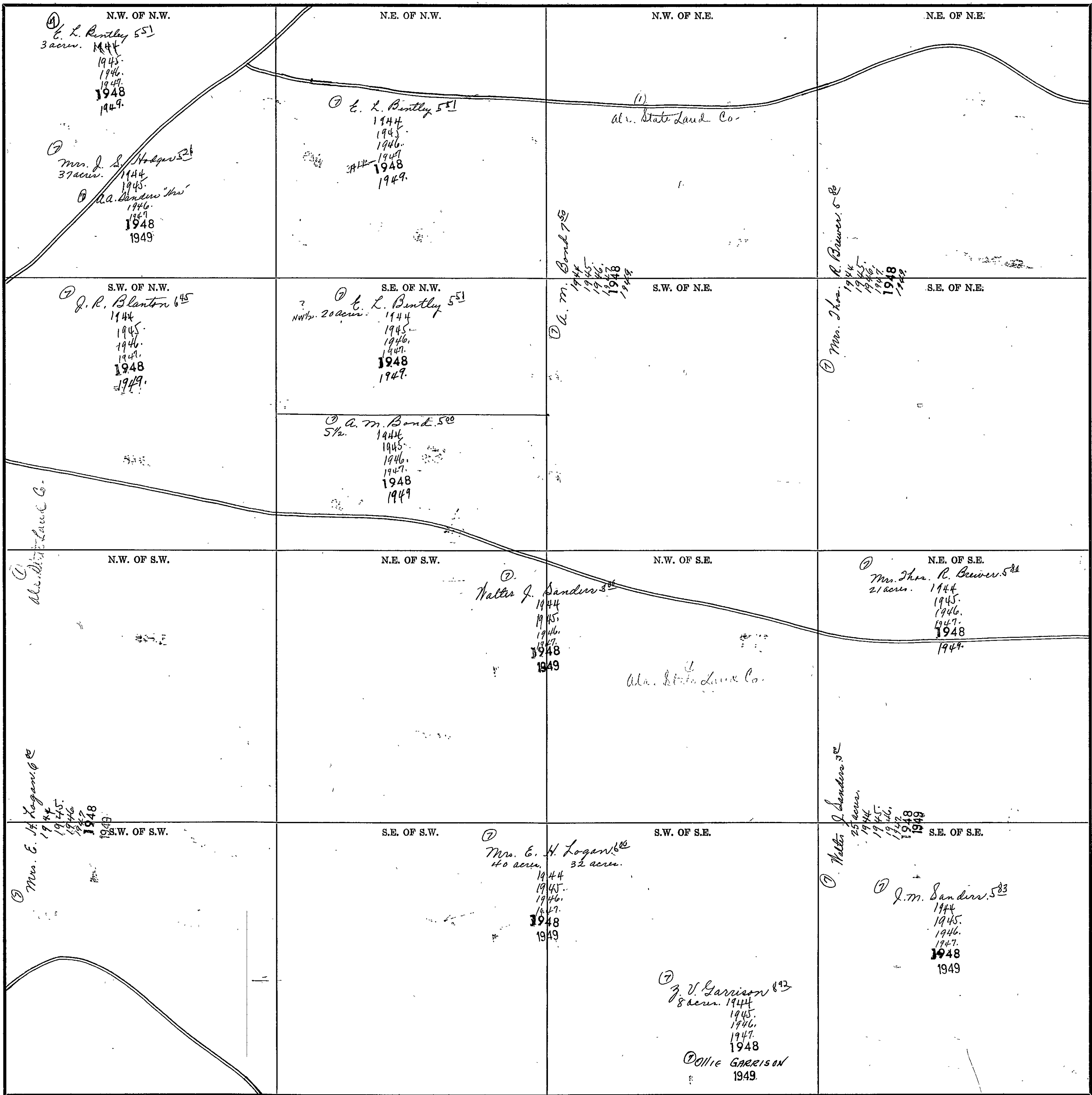
⑦ J.A. Bladden Est 4<sup>00</sup>  
 38 acres  
 1944  
 1945  
 1946  
 1947  
 1948

SECTION 21

TOWNSHIP 10

RANGE 7

Form 1-S.T.C. 6042 MARSHALL & BAKER CO., BARTLESVILLE



N.W. OF N.W.  
 ① E. L. Bentley 55  
 3 acrs. 1944  
 1945  
 1946  
 1947  
 1948  
 1949

② Mrs. J. S. Hodges 32  
 37 acrs. 1944  
 1945  
 1946  
 1947  
 1948  
 1949

③ A.A. Sanders 34  
 1944  
 1945  
 1946  
 1947  
 1948  
 1949

N.E. OF N.W.  
 ④ E. L. Bentley 55  
 1944  
 1945  
 1946  
 1947  
 1948  
 1949

N.W. OF N.E.  
 Al. State Land Co.

⑤ A.M. Bond 50  
 1944  
 1945  
 1946  
 1947  
 1948  
 1949

N.E. OF N.E.  
 Mrs. Thos. R. Beaver 52  
 1944  
 1945  
 1946  
 1947  
 1948  
 1949

S.W. OF N.W.  
 ⑥ J. R. Blanton 645  
 1944  
 1945  
 1946  
 1947  
 1948  
 1949

S.E. OF N.W.  
 ⑦ E. L. Bentley 55  
 NW 1/4 20 acrs. 1944  
 1945  
 1946  
 1947  
 1948  
 1949

⑧ A.M. Bond 500  
 5 1/2 acrs. 1944  
 1945  
 1946  
 1947  
 1948  
 1949

S.W. OF N.E.  
 ⑨ A.M. Bond 500  
 1944  
 1945  
 1946  
 1947  
 1948  
 1949

S.E. OF N.E.  
 ⑩ Mrs. Thos. R. Beaver 52  
 1944  
 1945  
 1946  
 1947  
 1948  
 1949

N.W. OF S.W.  
 Al. State Land Co.

N.E. OF S.W.  
 ⑪ Walter J. Sanders 32  
 1944  
 1945  
 1946  
 1947  
 1948  
 1949

N.W. OF S.E.  
 Al. State Land Co.

N.E. OF S.E.  
 ⑫ Mrs. Thos. R. Beaver 52  
 21 acrs. 1944  
 1945  
 1946  
 1947  
 1948  
 1949

S.W. OF S.W.  
 ⑬ Mrs. E. H. Logan 60  
 1944  
 1945  
 1946  
 1947  
 1948  
 1949

S.E. OF S.W.  
 ⑭ Mrs. E. H. Logan 60  
 40 acrs. 32 acrs.  
 1944  
 1945  
 1946  
 1947  
 1948  
 1949

S.W. OF S.E.  
 ⑮ J. V. Garrison 83  
 8 acrs. 1944  
 1945  
 1946  
 1947  
 1948  
 1949

Dollie Garrison  
 1949

S.E. OF S.E.  
 ⑯ Walter J. Sanders 32  
 25 acrs. 1944  
 1945  
 1946  
 1947  
 1948  
 1949

⑰ J.M. Sanders 53  
 1944  
 1945  
 1946  
 1947  
 1948  
 1949

Scale—1 inch=300.00 Ft.

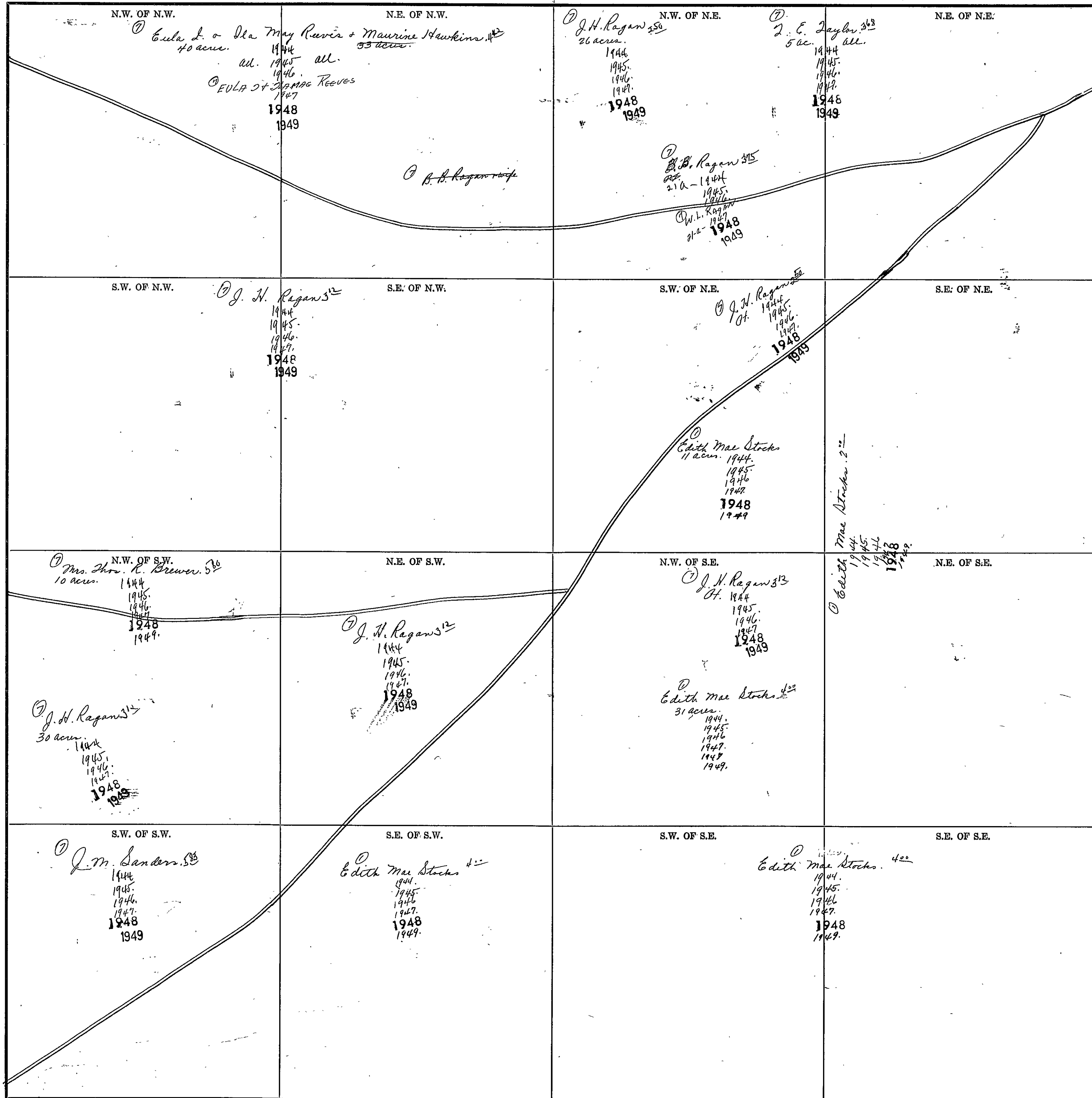
COUNTY \_\_\_\_\_

SECTION 22

TOWNSHIP 10

RANGE 7

Form 1-S.T.O. 6022 WARREN & BROS. CO. HARTVILLE



COUNTY

Scale—1 inch=300.00 Ft.

SECTION 23

TOWNSHIP 10

RANGE 7

Form T-S.T.C. 6342 MARSHALL & BARRIE CO. HARTSVILLE

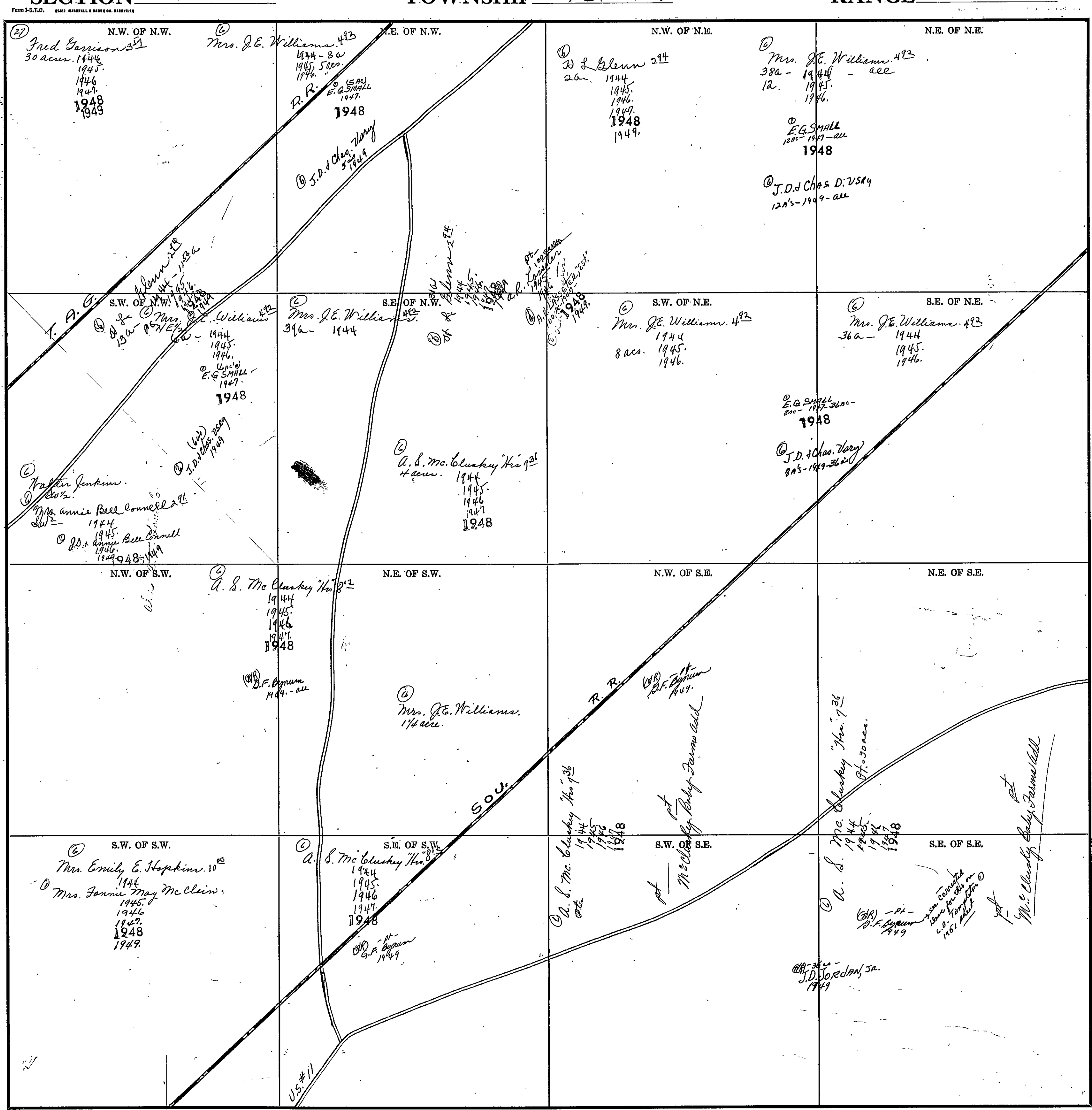
<p>N.W. OF N.W.</p> <p>Ala. State Land Co.</p> <p><i>(Handwritten notes on left margin: R. L. Blackburn 2/50, 1944, 1945, 1946, 1948, 1949)</i></p>	<p>N.E. OF N.W.</p> <p>① J. W. Blackwell 150</p> <p>1944 1945 1946 1948 1949</p> <p>Ala. State Land Co.</p>	<p>N.W. OF N.E.</p> <p>Ala. State Land Co.</p>	<p>N.E. OF N.E.</p> <p>Ala. State Land Co. 224</p> <p>1944 1945</p> <p>① W. A. Belcher Lbr Co</p> <p>1946 1947</p> <p>all J. H. Garrey 1948 1949</p>
<p>S.W. OF N.W.</p> <p>Ala. State Land Co.</p>	<p>S.E. OF N.W.</p> <p>① A. W. Woodliff "Est."</p> <p>1944 1945 1946 1947 1948 1949</p> <p>Ala. State Land Co.</p>	<p>S.W. OF N.E.</p> <p>Ala. State Land Co. 224</p> <p>1944 1945</p> <p>① W. A. Belcher Lbr Co</p> <p>1946 1947</p> <p>all J. H. Garrey 1948 1949</p>	<p>S.E. OF N.E.</p> <p>Ala. State Land Co. 224</p> <p>1944 1945</p> <p>① W. A. Belcher Lbr Co</p> <p>1946 1947</p> <p>all J. H. Garrey 1948 1949</p>
<p>N.W. OF S.W.</p> <p>① A. W. Woodliff "Est"</p> <p>1944 1945 1946 1947 1948 1949</p> <p>Ala. State Land Co.</p>	<p>N.E. OF S.W.</p> <p>Ala. State Land Co. 224</p> <p>1944 1945</p> <p>① W. A. Belcher Lbr Co</p> <p>1946 1947</p> <p>all J. H. Garrey 1948 1949</p>	<p>N.W. OF S.E.</p> <p>Ala. State Land Co. 224</p> <p>1944 1945</p> <p>① W. A. Belcher Lbr Co</p> <p>1946 1947</p> <p>all J. H. Garrey 1948 1949</p>	<p>N.E. OF S.E.</p> <p>Ala. State Land Co. 224</p> <p>1944 1945</p> <p>① W. A. Belcher Lbr Co</p> <p>1946 1947</p> <p>all J. H. Garrey 1948 1949</p>
<p>S.W. OF S.W.</p> <p>Ala. State Land Co. 224</p> <p>1944 1945</p> <p>① W. A. Belcher Lbr Co</p> <p>1946 1947</p> <p>all J. H. Garrey 1948 1949</p>	<p>S.E. OF S.W.</p> <p>Ala. State Land Co. 224</p> <p>1944 1945</p> <p>① W. A. Belcher Lbr Co</p> <p>1946 1947</p> <p>all J. H. Garrey 1948 1949</p>	<p>S.W. OF S.E.</p> <p>Ala. State Land Co. 224</p> <p>1944 1945</p> <p>① W. A. Belcher Lbr Co</p> <p>1946 1947</p> <p>all J. H. Garrey 1948 1949</p>	<p>S.E. OF S.E.</p> <p>① John D. Daughdrill, 125</p> <p>1944 1945 1946 1947</p> <p>all Howard C. Young 1948 1949</p> <p>Ala. State Land Co.</p>

Scale—1 inch = 300.00 Ft.

COUNTY \_\_\_\_\_



SECTION 25 TOWNSHIP 10 RANGE 7

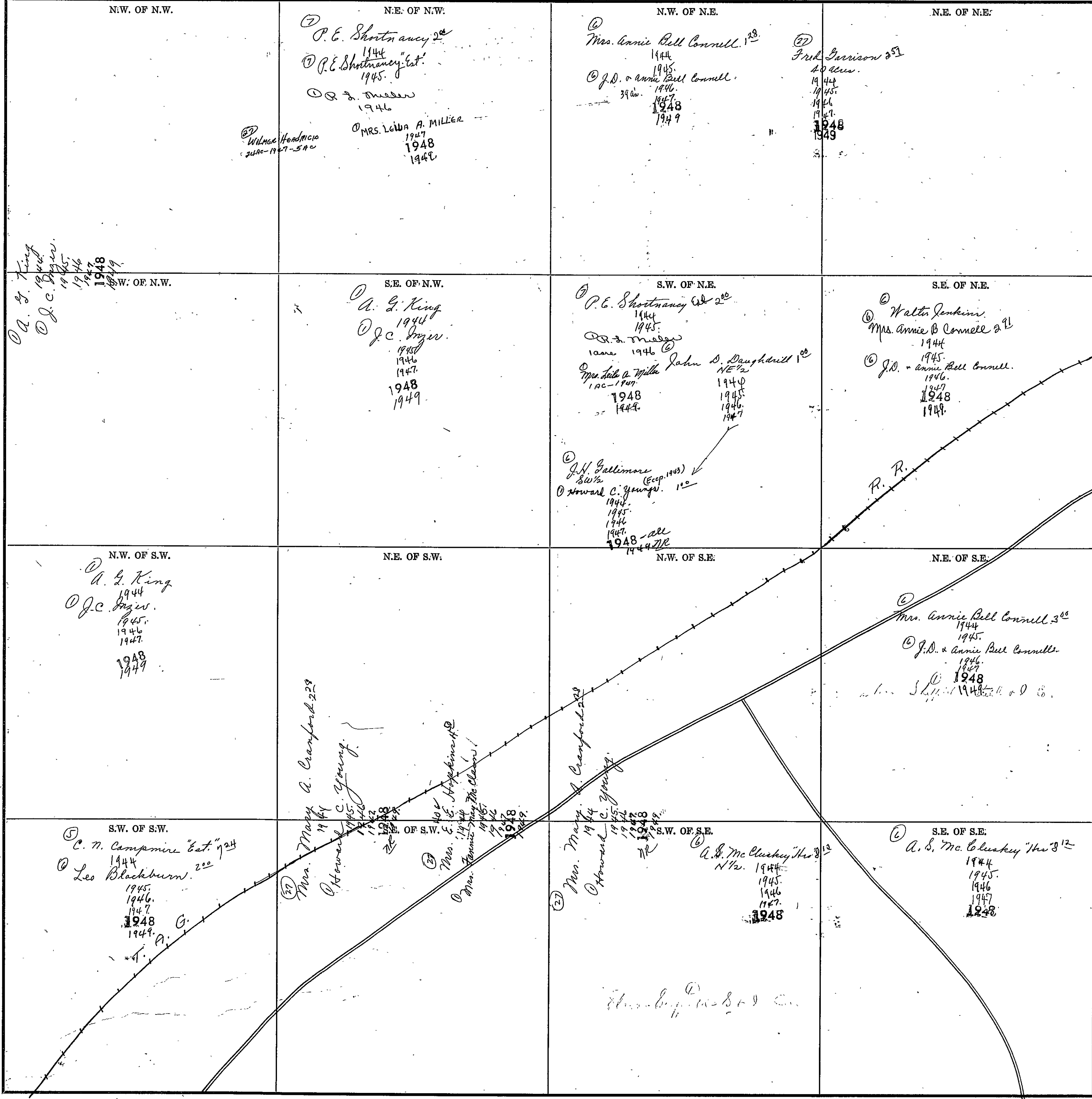


SECTION 26

TOWNSHIP 10

RANGE 7

Form 1-S.T.C. 6142 WEAVER & ROUSE CO. DES MOINES, IOWA



COUNTY

Scale-1 inch = 300.00 Ft.



SECTION

27

TOWNSHIP

10

RANGE

7

Form F-S.T.C. 6842 MARSHALL & BOND CO. NASHVILLE

<p>N.W. OF N.W.</p> <p>Earl Tucker<sup>50</sup> 1944 1945 1946 J.C. Bone 1948 1949</p> <p>Ala. State Land Co.</p>	<p>N.E. OF N.W.</p>	<p>N.W. OF N.E.</p> <p>Edith Mae Stokes<sup>42</sup> 1944 1945 1946 1947 1948 1949</p> <p>Ala. State Land Co.</p>	<p>N.E. OF N.E.</p> <p>Ala. State Land Co.<sup>22</sup> 1944 1945 W.A. Belcher Rb Co 1946 1947 J.H. GARRY 1948 1949</p>
<p>S.W. OF N.W.</p> <p>Earl Tucker<sup>50</sup> 1944 1945 1946 J.C. Bone 1947 1948 1949</p> <p>Ala. State Land Co.</p>	<p>S.E. OF N.W.</p>	<p>S.W. OF N.E.</p> <p>Ala. State Land Co.<sup>22</sup> 1944 1945 W.A. Belcher Rb Co 1946 1947 J.H. GARRY 1948 1949</p>	<p>S.E. OF N.E.</p>
<p>N.W. OF S.W.</p> <p>Ala. State Land Co.<sup>22</sup> 1944 1945 W.A. Belcher Rb Co 1946 1947 J.H. GARRY 1948 1949</p>	<p>N.E. OF S.W.</p>	<p>N.W. OF S.E.</p> <p>Mrs. Fred Tucker<sup>168</sup> 1944 1945 1946 1947 1948 1949</p> <p>Ala. State Land Co.</p>	<p>N.E. OF S.E.</p> <p>A. G. King 1944 J.C. Inver 1945 1946 1947 1948 1949</p>
<p>S.W. OF S.W.</p> <p>Mrs. Fred Tucker<sup>168</sup> 1944 1945 1946 1947 1948 1949</p> <p>Ala. State Land Co.</p>	<p>S.E. OF S.W.</p>	<p>S.W. OF S.E.</p> <p>Mrs. Fred Tucker<sup>168</sup> 1944 1945 1946 1947 1948 1949</p> <p>Ala. State Land Co.</p>	<p>S.E. OF S.E.</p> <p>Ala. State Land Co.<sup>22</sup> 1944 1945 W.A. Belcher Rb Co 1946 1947 J.H. GARRY 1948 1949</p>

Scale—1 inch=300.00 Ft.

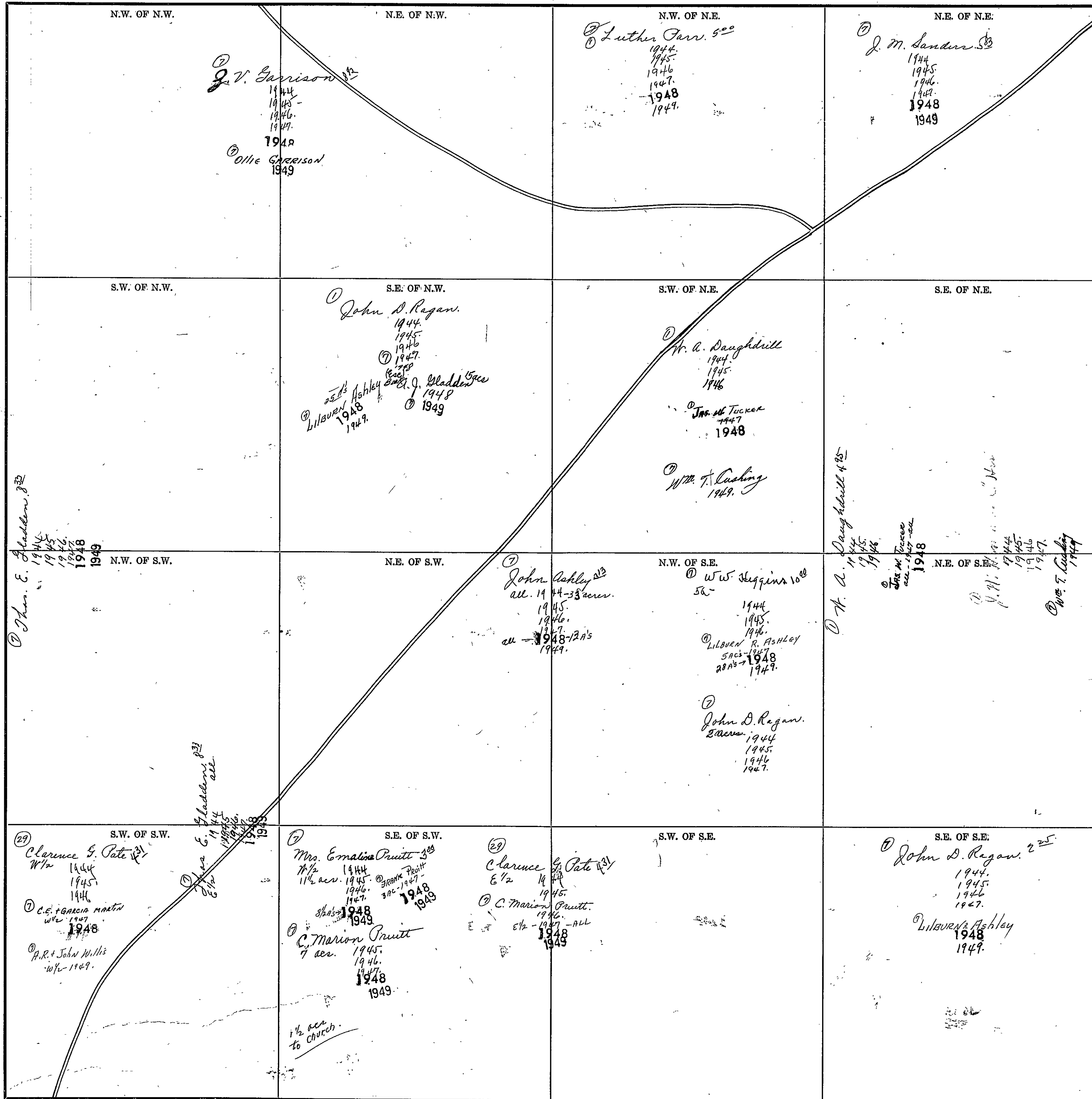
COUNTY

SECTION 28

TOWNSHIP 10

RANGE 7

Form 1-S.T.G. 6242 MARSHALL & MORGAN CO. BEASLEYVILLE



COUNTY

Scale-1 inch=300.00 Ft.

SECTION 29

TOWNSHIP 10

RANGE 7

Form 1-S.T.C. ©1932 WISBELL & WOOD CO. MINNEAPOLIS

<p>N.W. OF N.W.</p> <p><i>part of J. A. Gladden's 400</i></p> <p>J. A. Gladden Est. 400 1944 1945 1946 1947 1948</p>	<p>N.E. OF N.W.</p> <p>① W. L. Gladden 380 - 1944 1945 1946 1947 1948 1949</p> <p>① Dumas Gladden 20 - 1944 1945 1946 1947 1948 1949</p> <p>① Mrs. Mamie P. Ragaw 1945 1946 1947 1948 1949</p>	<p>N.W. OF N.E.</p> <p>① J. M. Parr 650 1944 1945 1946 1947 1948 1949</p> <p>① Luther Parr 1945 1946 1947 1948 1949</p>	<p>N.E. OF N.E.</p>
<p>S.W. OF N.W.</p> <p>J. A. Gladden Est. 400 1944 1945 1946 1947 1948</p>	<p>S.E. OF N.W.</p> <p>① M. O. Hornbuckle 600 1944 1945 1946 1947</p> <p>① Clyde + Myrtle Foster - 700 1948 1949</p>	<p>S.W. OF N.E.</p> <p>① J. M. Parr 650 1944 1945 1946 1947 1948 1949</p> <p>① Luther Parr 1945 1946 1947 1948 1949</p>	<p>S.E. OF N.E.</p>
<p>N.W. OF S.W.</p> <p>J. A. Gladden Est. 400 1944 1945 1946 1947 1948</p>	<p>N.E. OF S.W.</p> <p>① Mrs. L. J. Gladden 750 1944</p> <p>① Clyde + Myrtle Foster - 700 1945 1946 1947 1948 1949</p> <p>① Sada + Myrtle + Elmore 1945 1946 1947 1948 1949</p>	<p>N.W. OF S.E.</p> <p>① Clyde + Myrtle Foster 700 1944 1945 1946 1947 1948 1949</p>	<p>N.E. OF S.E.</p> <p>① Thos. E. Gladden 833 1944 1945 1946 1947 1948 1949</p> <p>at R.T. Bank Co.</p>
<p>S.W. OF S.W.</p> <p>① J. A. Gladden Est. 400 1944 1945 1946 1947 1948</p> <p>① J. M. Gladden 600 26 acres 1944 1945 1946 1947 1948 1949</p>	<p>S.E. OF S.W.</p> <p>① Clyde + Myrtle Foster 800 1944 1945 1946 1947 1948 1949</p>	<p>S.W. OF S.E.</p> <p>① Thos. E. Gladden 750 all 1944 1945 1946 1947 1948 1949</p> <p>① Clarence E. Parr + Elmore + Myrtle + Elmore 1945 1946</p> <p>② Clarence E. Parr 33 acres 1945 1946</p> <p>③ C.E. + Elmore + Myrtle + Elmore 300 - 1947 - 33 ac's 1948</p> <p>④ P.R. + John Willis 300 - 1947 - 33 ac's</p>	<p>S.E. OF S.E.</p> <p>① Thos. E. Gladden 833 10 acres 1944 1945 1946 1947 1948 1949</p>

Scale - 1 inch = 300.00 Ft.

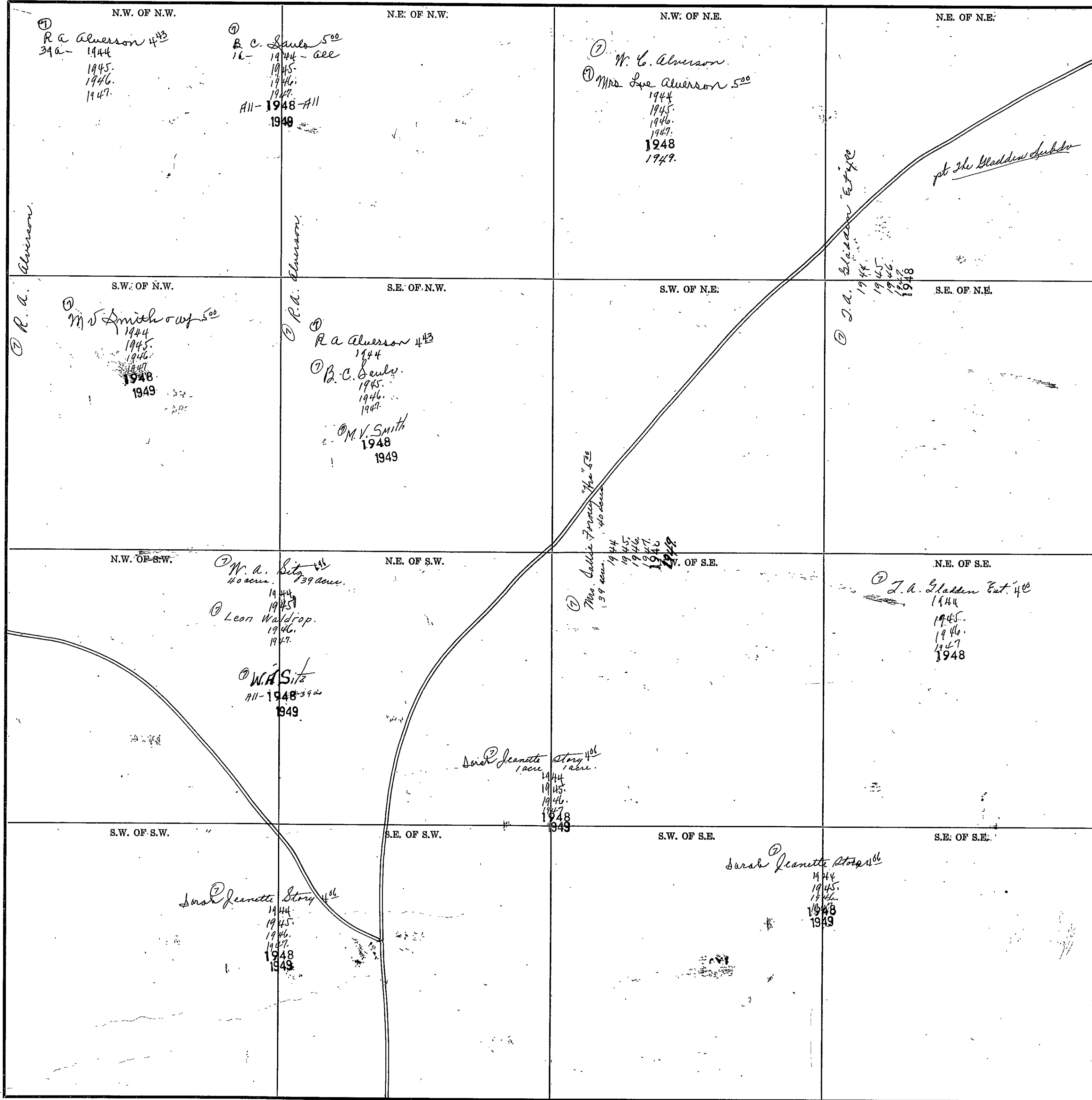
COUNTY

SECTION 30

TOWNSHIP 10

RANGE 7

Form 1-5-T.C. 1942 REBECCA & BRUCE CO. MINNESOTA



COUNTY \_\_\_\_\_

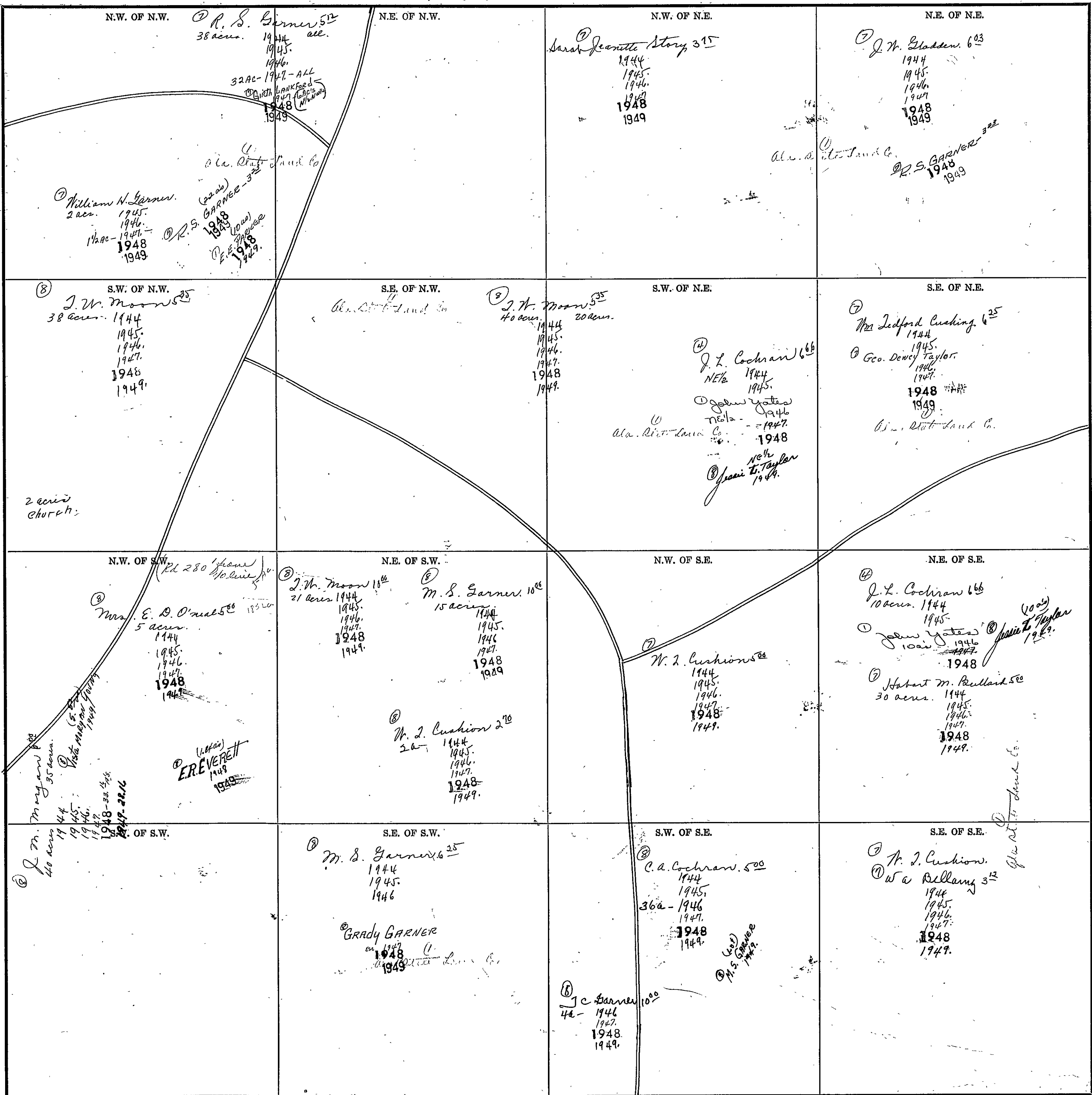
Scale-1 inch=300.00 Fts.

SECTION 31

TOWNSHIP 10

RANGE 7

Form 1-S.T.C. 6142 MARSHALL & BARON CO. HARTVILLE



Scale - 1 inch = 300.00 Ft.

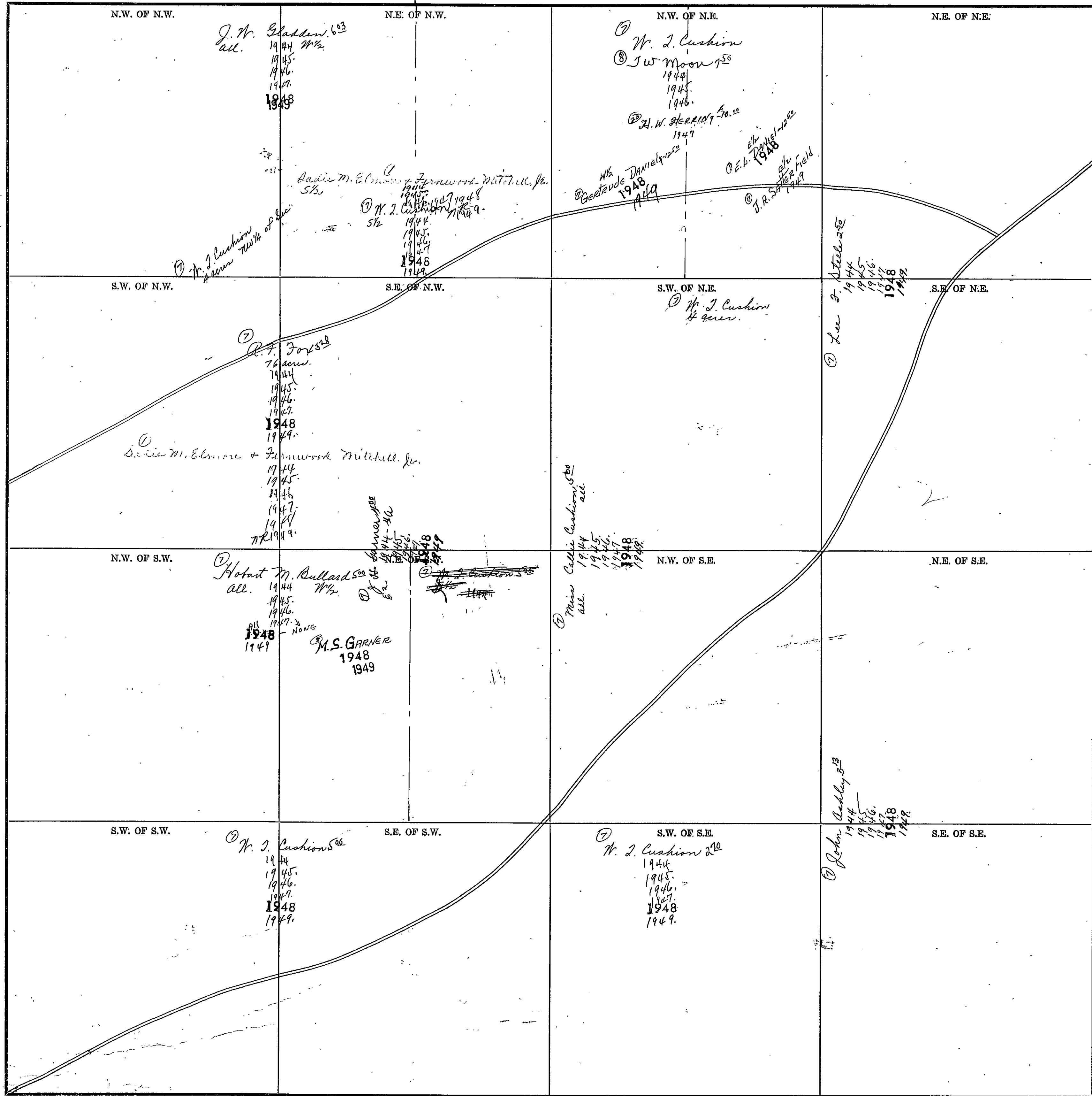
COUNTY

SECTION 32

TOWNSHIP 10

RANGE 17

Form 1-S.T.C. 6042 HERRICK & BROS. CO. HARRISVILLE



Scale—1 Inch=300.00 Ft.

COUNTY

SECTION 33

TOWNSHIP 10

RANGE 7

Form 1-S.T.C. BAKER, HERRICK & BROWN CO. FAYETTEVILLE

<p>N.W. OF N.W.</p> <p>Ala. State Land Co.</p> <p>1944 1945 1946 1947 1948 1949</p>	<p>N.E. OF N.W.</p> <p>① Thos. E. Gladden 309</p> <p>1944 1945 1946 1947 1948 1949</p> <p>Ala. State Land Co.</p>	<p>N.W. OF N.E.</p> <p>Ala. State Land Co. 2<sup>84</sup></p> <p>1944 1945 1946 1947 1948 1949</p> <p>① Wa Belcher Lbr Co</p> <p>J.H. BERRY</p>	<p>N.E. OF N.E.</p> <p>Ala. State Land Co. 2<sup>84</sup></p> <p>1944 1945 1946 1947 1948 1949</p> <p>① Wa Belcher Lbr Co</p> <p>J.H. BERRY</p>
<p>S.W. OF N.W.</p> <p>Ala. State Land Co.</p> <p>1944 1945 1946 1947 1948 1949</p>	<p>S.E. OF N.W.</p> <p>Ala. State Land Co. 2<sup>84</sup></p> <p>1944 1945 1946 1947 1948 1949</p> <p>① Wa Belcher Lbr Co</p> <p>J.H. BERRY</p>	<p>S.W. OF N.E.</p> <p>① Thos. E. Gladden 1<sup>50</sup></p> <p>1944 1945 1946 1947 1948 1949</p> <p>Ala. State Land Co.</p>	<p>S.E. OF N.E.</p> <p>① Thos. E. Gladden 1<sup>50</sup></p> <p>1944 1945 1946 1947 1948 1949</p> <p>Ala. State Land Co.</p>
<p>N.W. OF S.W.</p> <p>① Andrew Gladden 1<sup>50</sup></p> <p>1944 1945 1946 1947 1948 1949</p> <p>② E. C. Salvo</p> <p>1944 1945 1946 1947 1948 1949</p>	<p>N.E. OF S.W.</p> <p>① Thos. E. Gladden 1<sup>50</sup></p> <p>1944 1945 1946 1947 1948 1949</p> <p>Ala. State Land Co.</p>	<p>N.W. OF S.E.</p> <p>Ala. State Land Co.</p> <p>1944 1945 1946 1947 1948 1949</p>	<p>N.E. OF S.E.</p> <p>Ala. State Land Co. 2<sup>84</sup></p> <p>1944 1945 1946 1947 1948 1949</p> <p>① Wa Belcher Lbr Co</p> <p>J.H. BERRY</p>
<p>S.W. OF S.W.</p> <p>① Thos. E. Gladden 1<sup>50</sup></p> <p>1944 1945 1946 1947 1948 1949</p> <p>Ala. State Land Co.</p>	<p>S.E. OF S.W.</p> <p>Ala. State Land Co.</p> <p>1944 1945 1946 1947 1948 1949</p>	<p>S.W. OF S.E.</p> <p>Ala. State Land Co. 2<sup>84</sup></p> <p>1944 1945 1946 1947 1948 1949</p> <p>① Wa Belcher Lbr Co</p> <p>J.H. BERRY</p>	<p>S.E. OF S.E.</p> <p>① Joe Ramey 1<sup>88</sup></p> <p>1944 1945 1946 1947 1948 1949</p> <p>Ala. State Land Co.</p>

Scale—1 inch=300.00 Ft.

COUNTY \_\_\_\_\_

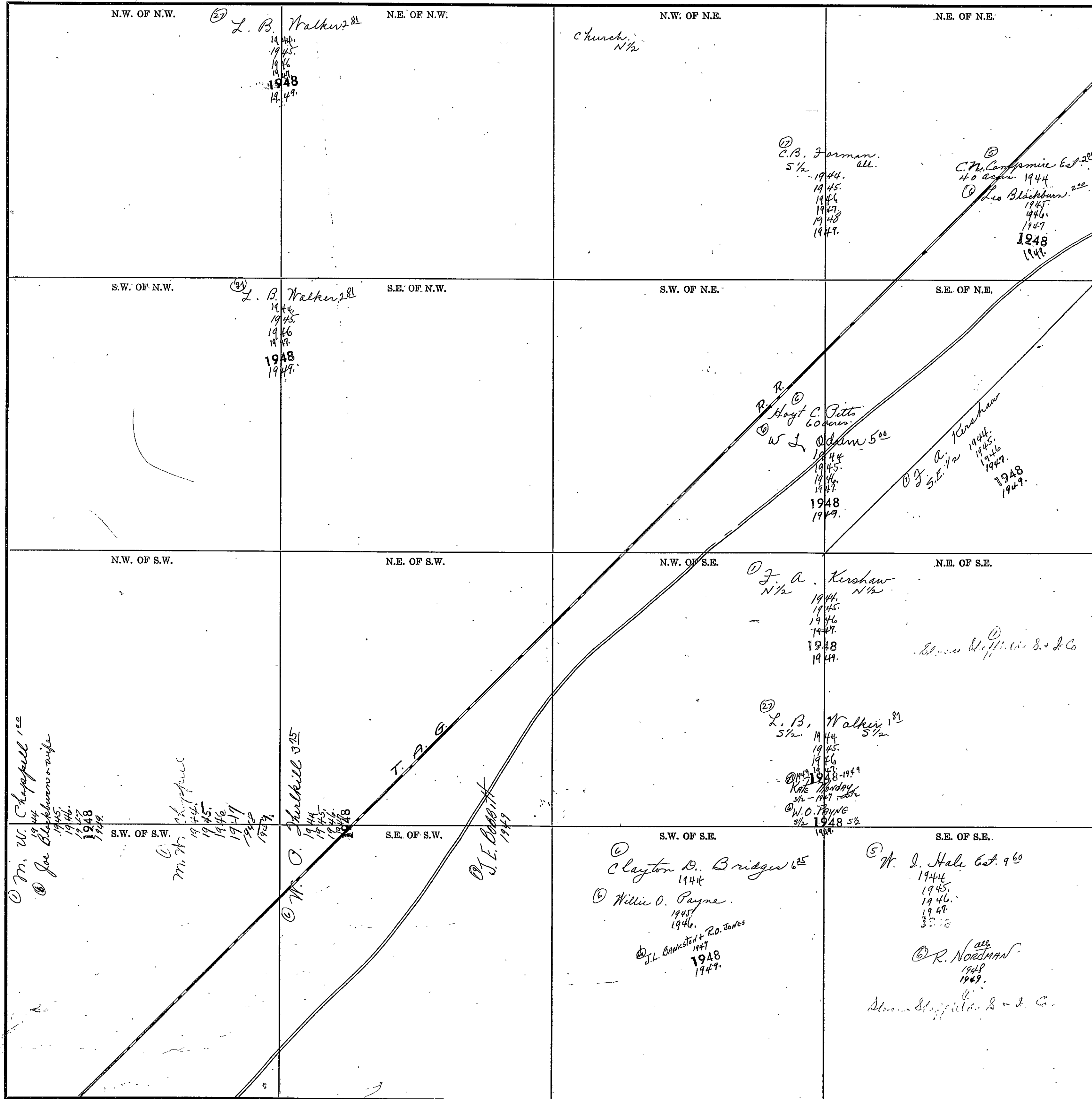


SECTION 34

TOWNSHIP 10

RANGE 7

Form 1-8-T.C. 6412 MARSHALL & BRUCE CO. MINNEAPOLIS

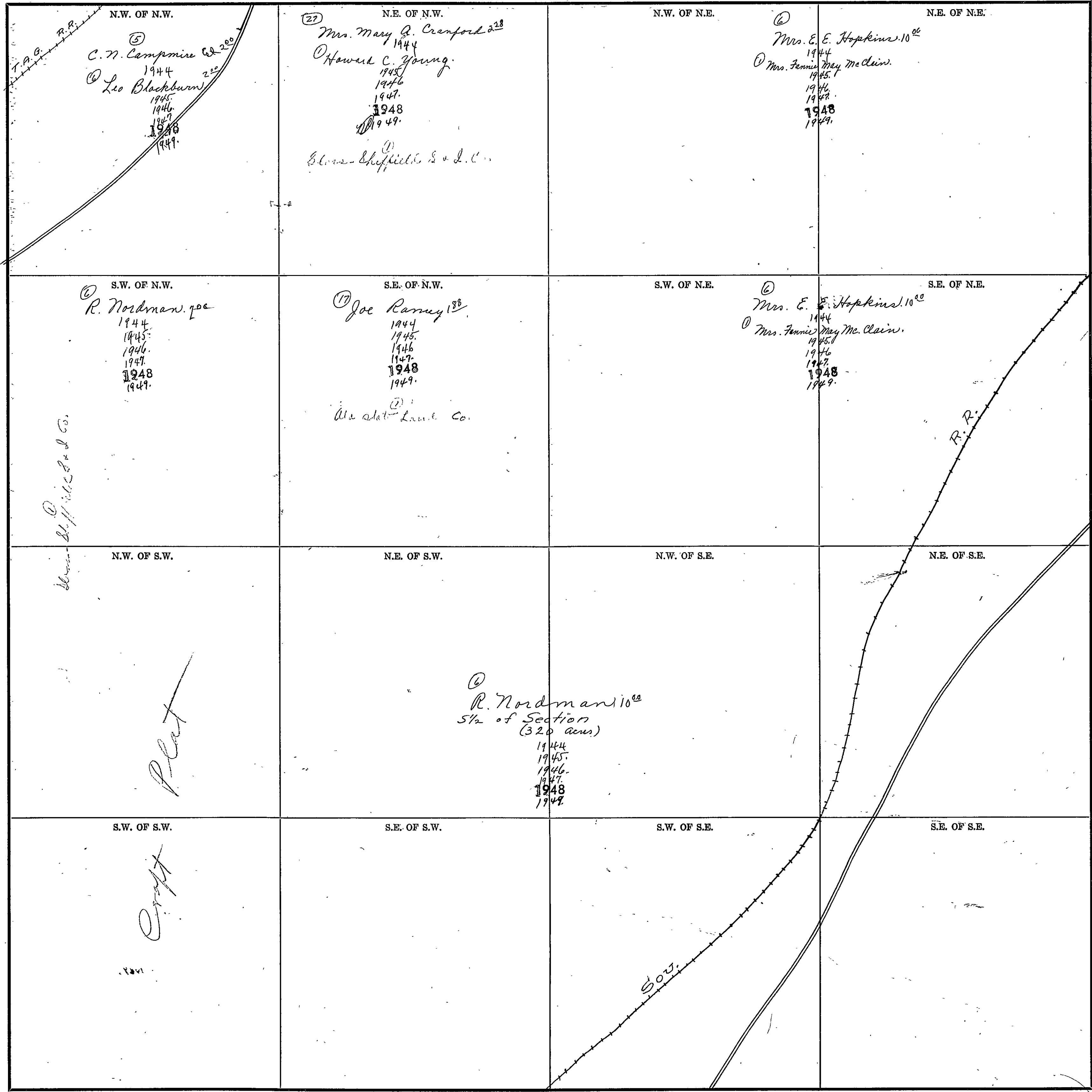


COUNTY

Scale - 1 inch = 300.00 Ft.

SECTION 35 TOWNSHIP 10 RANGE 7

Form 1-S.T.C. 1942 REBRALL & BIRGE CO. MINNAPOLIS



Blair-Shipfield & Co.

Plat

Craft

S.O.S.

R.R.

Scale—1 inch=300.00 Ft.

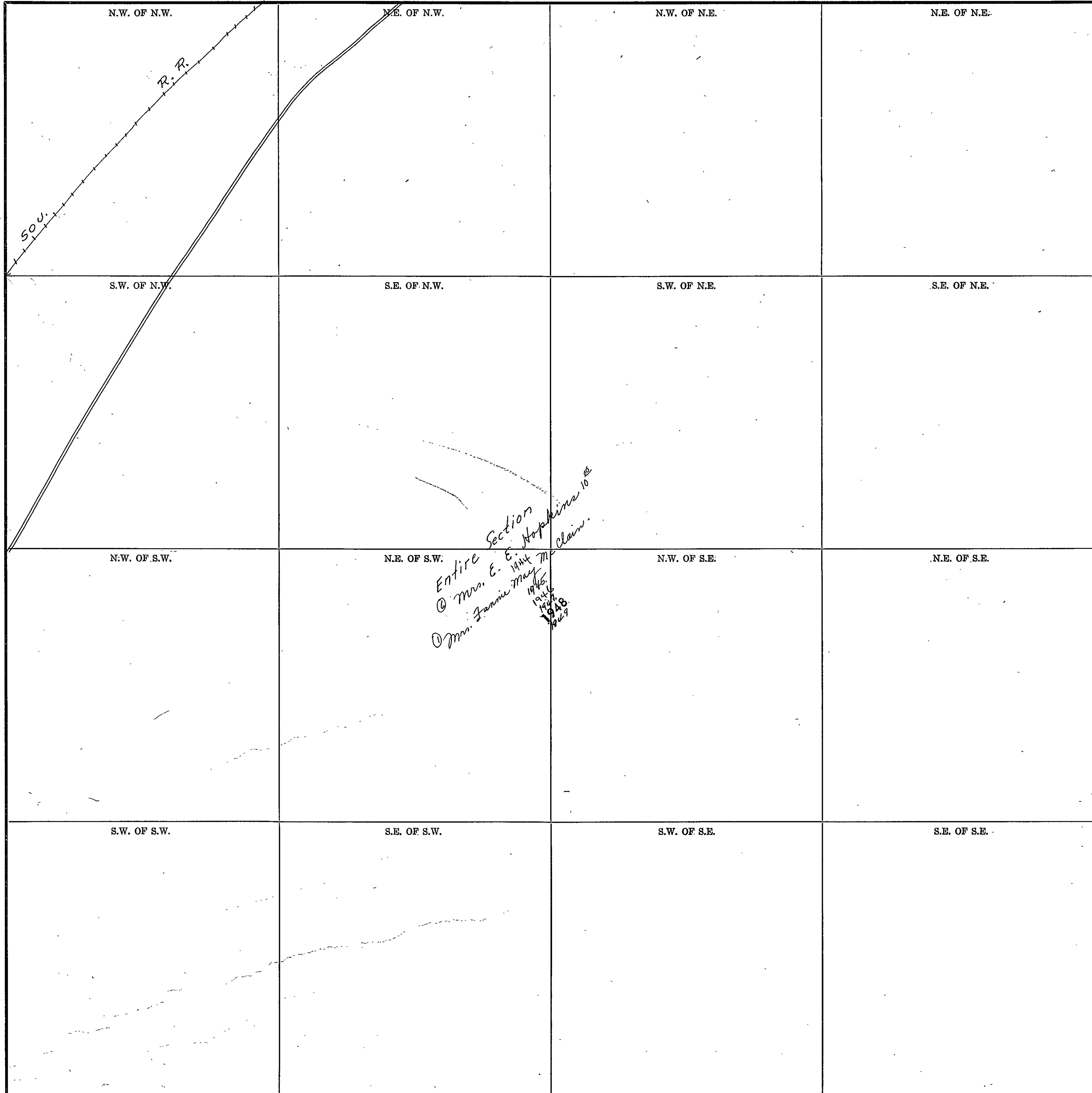
COUNTY \_\_\_\_\_

SECTION 36

TOWNSHIP 10

RANGE 7

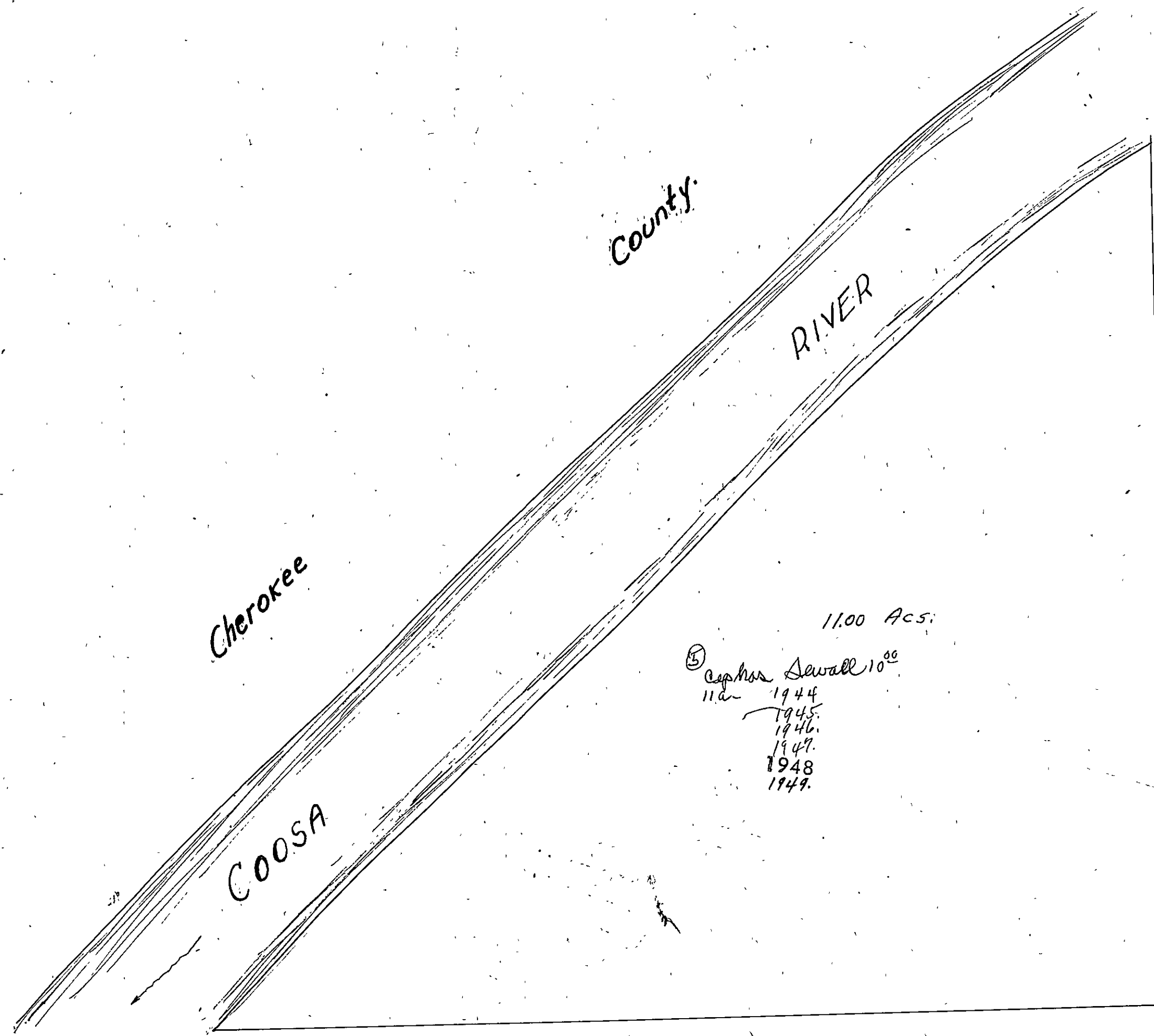
Form 1-S.T.C. 6042 MARSHALL & BARRETT CO. HARTVILLE



COUNTY \_\_\_\_\_

Scale—1 Inch=300.00 Ft.

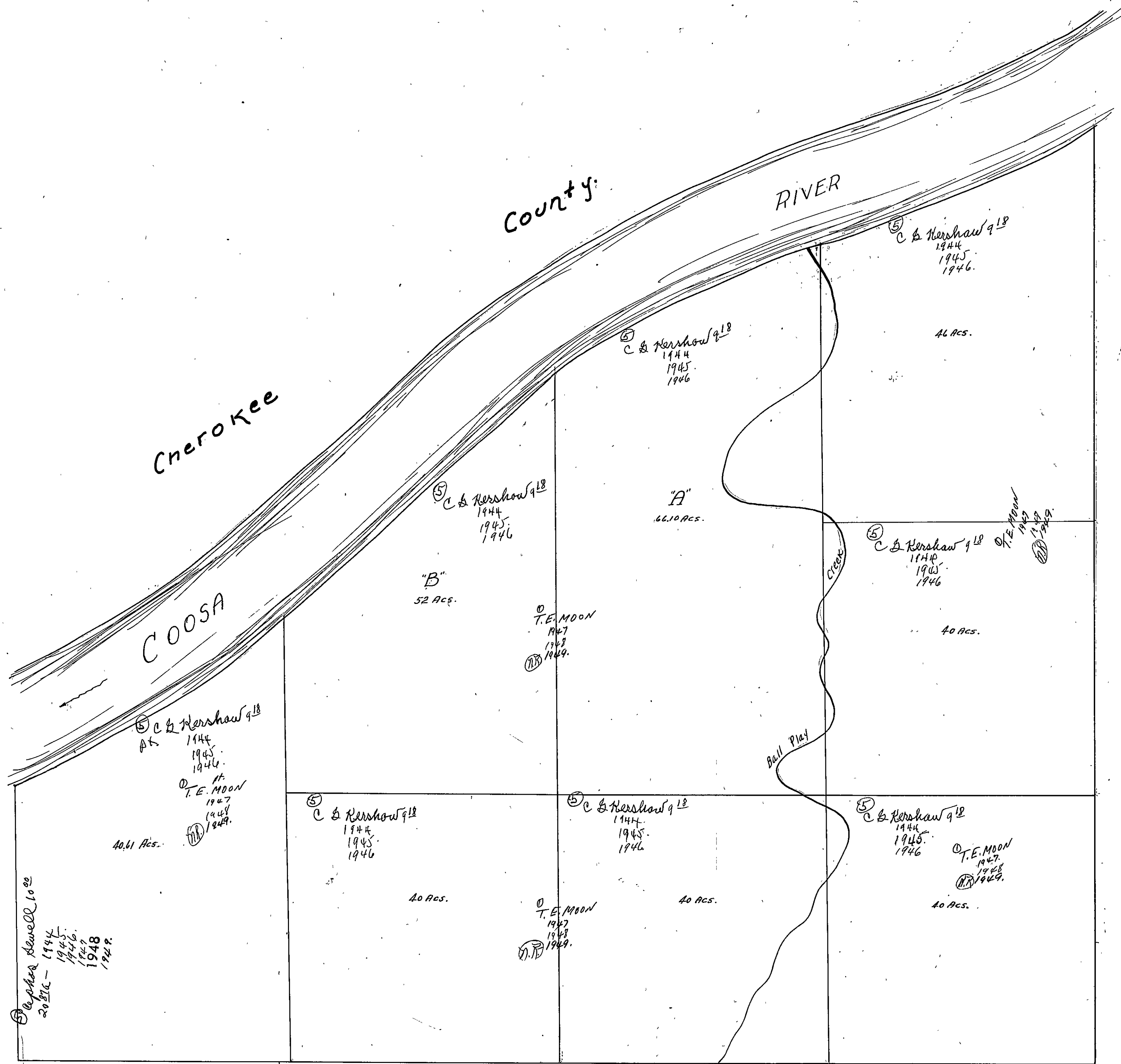
SEC. 31, TP. 10S, R. 8E, SE. OF RIVER.



11.00 Acs.  
Alpha Sewall 1000  
1944  
1945  
1946  
1947  
1948  
1949

SE. Cor.  
Sec. 31

SEC. 32, TP 10S, R 8E.



Cherokee

COOSA

County

RIVER

⑤ C & Kershaw 918  
1944  
1945  
1946

46 Acs.

⑤ C & Kershaw 918  
1944  
1945  
1946

"A"  
66.10 Acs.

⑤ C & Kershaw 918  
1944  
1945  
1946

"B"  
52 Acs.

⑤ C & Kershaw 918  
1944  
1945  
1946

40 Acs.

① T.E. MOON  
1947  
1948  
1949

⑤ C & Kershaw 918  
1944  
1945  
1946

40.61 Acs.

① T.E. MOON  
1947  
1948  
1949

⑤ C & Kershaw 918  
1944  
1945  
1946

40 Acs.

⑤ C & Kershaw 918  
1944  
1945  
1946

40 Acs.

⑤ C & Kershaw 918  
1944  
1945  
1946

40 Acs.

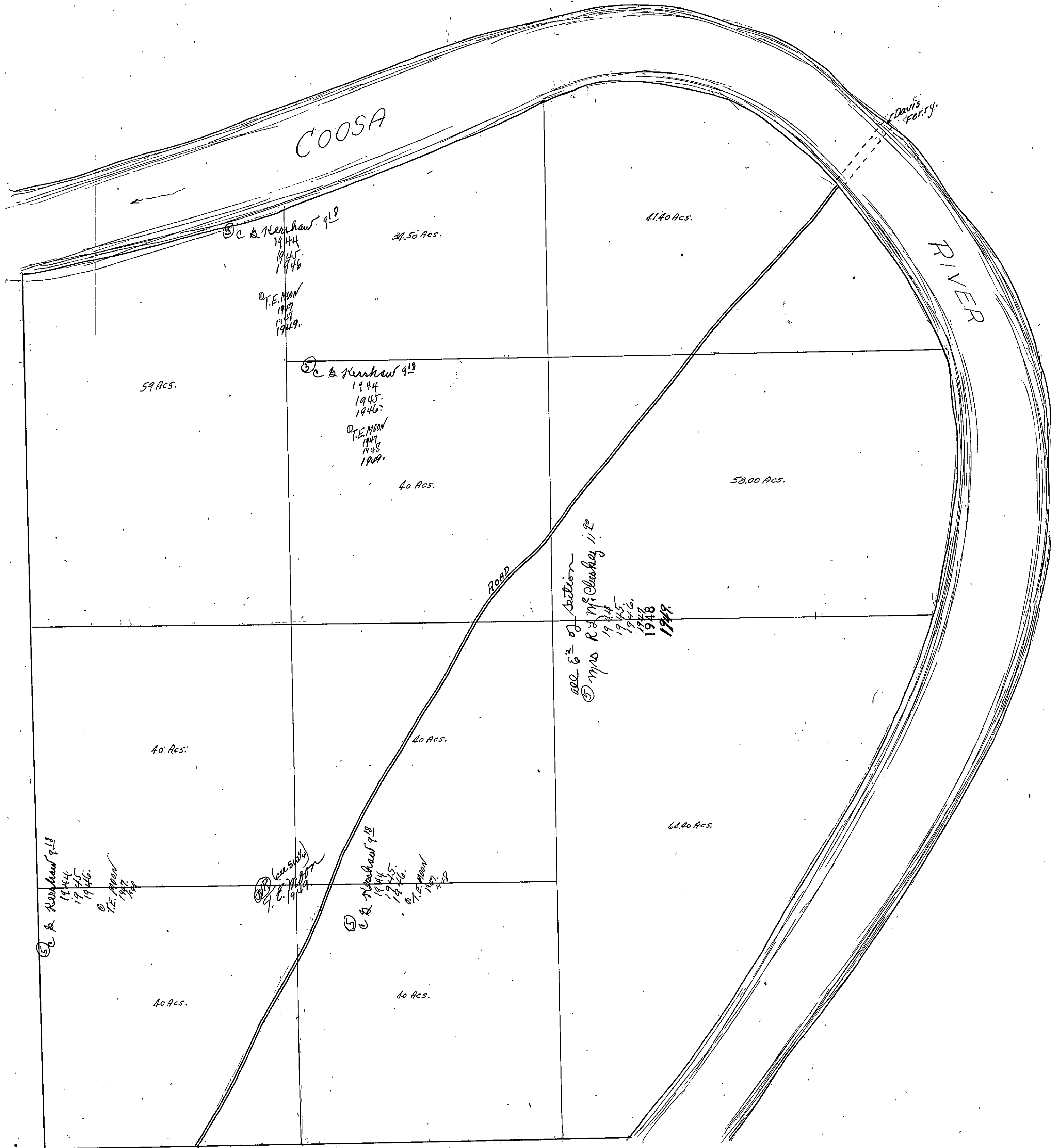
① T.E. MOON  
1947  
1948  
1949

⑤ C. A. Howell 1022  
20216 -  
1944  
1945  
1946  
1947  
1948  
1949

Bull Pen

CREEK

SEC. 33, TP 10S, R 8E.

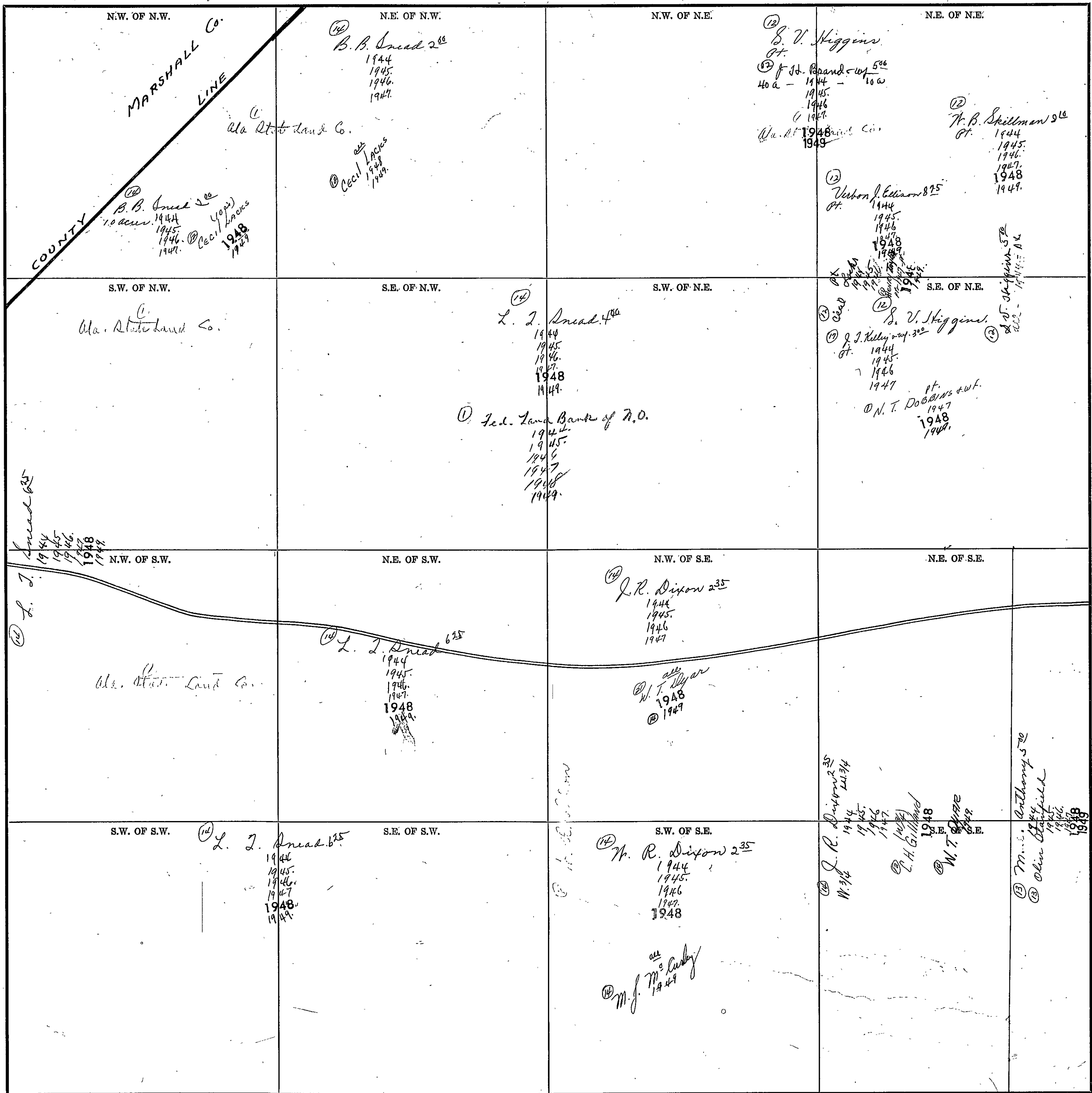


SECTION 27

TOWNSHIP 11

RANGE 3

Form T-S.T.C. 6342 MARSHALL & HURDY CO. HARTVILLE



Scale—1 inch=300.00 Ft.

COUNTY

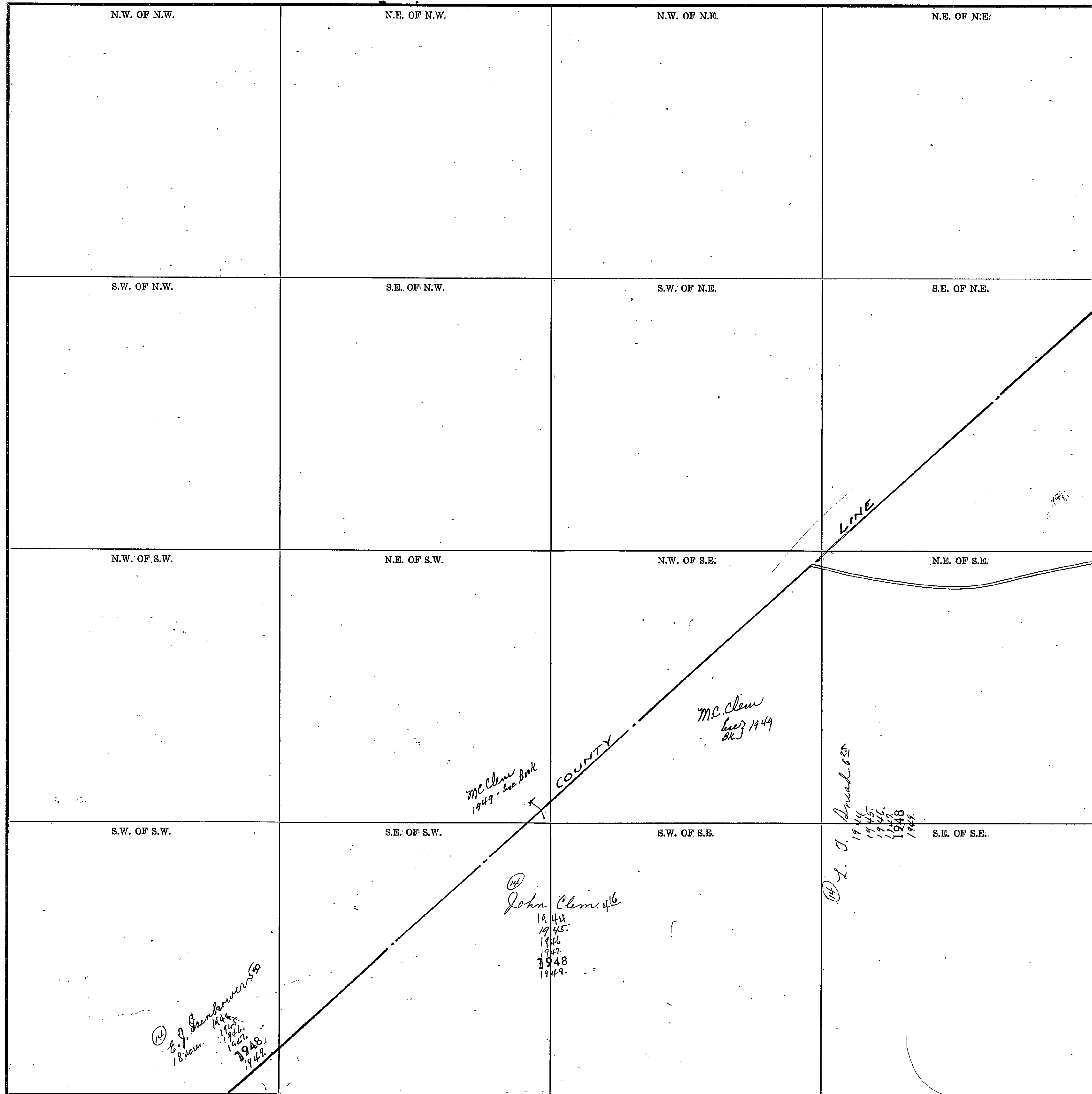


SECTION 2

TOWNSHIP 11

RANGE 3

Form 1-S.T.O. 6042 MARSHALL & MOORE CO. HARRISVILLE



COUNTY \_\_\_\_\_

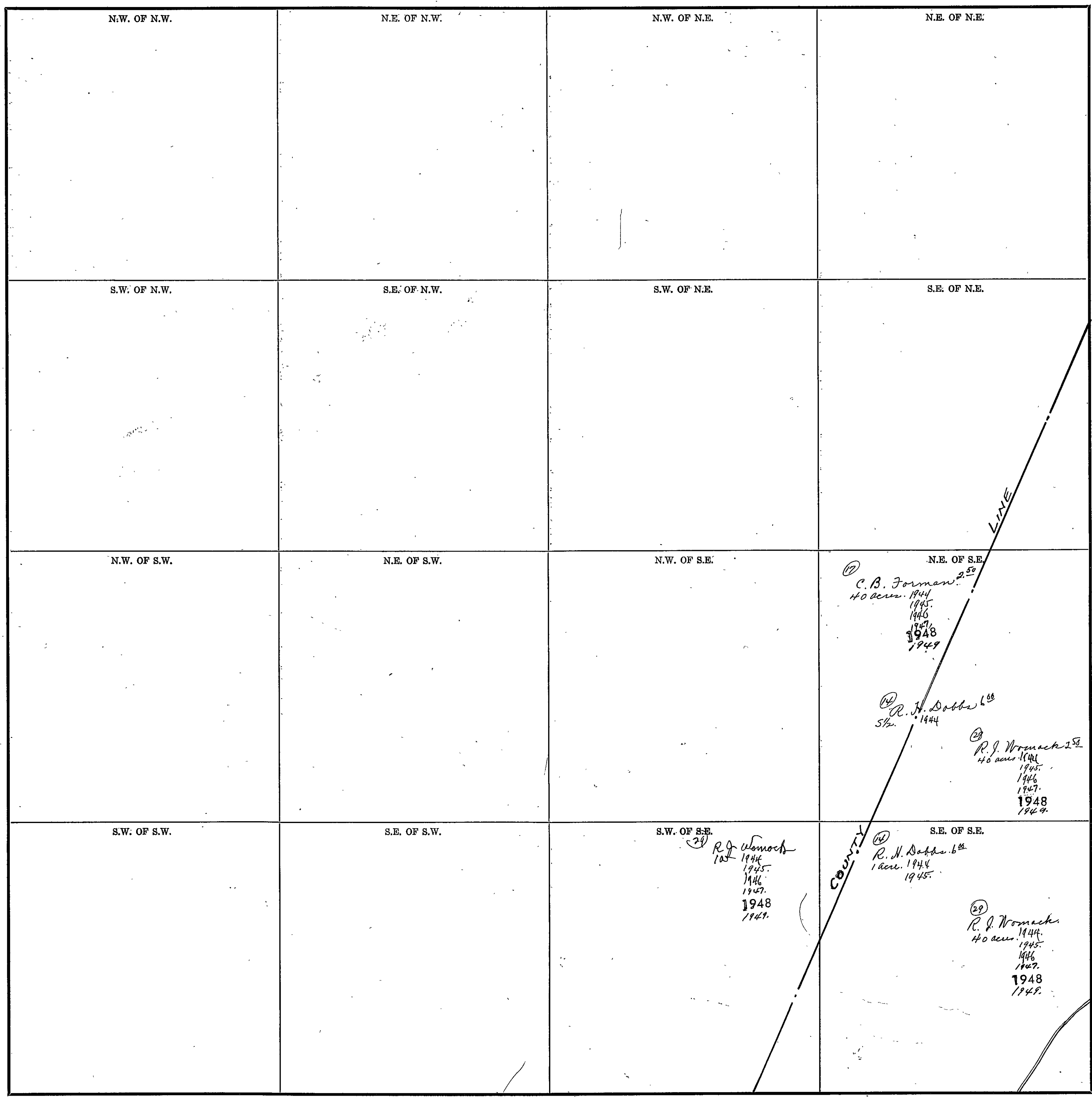
Scale—1 inch=300.00 Ft.

SECTION 10

TOWNSHIP 11

RANGE 3

Form 1-S.T.C. 6842 MINERAL & WATER CO. EASTVILLE



Scale—1 inch = 300.00 Ft.

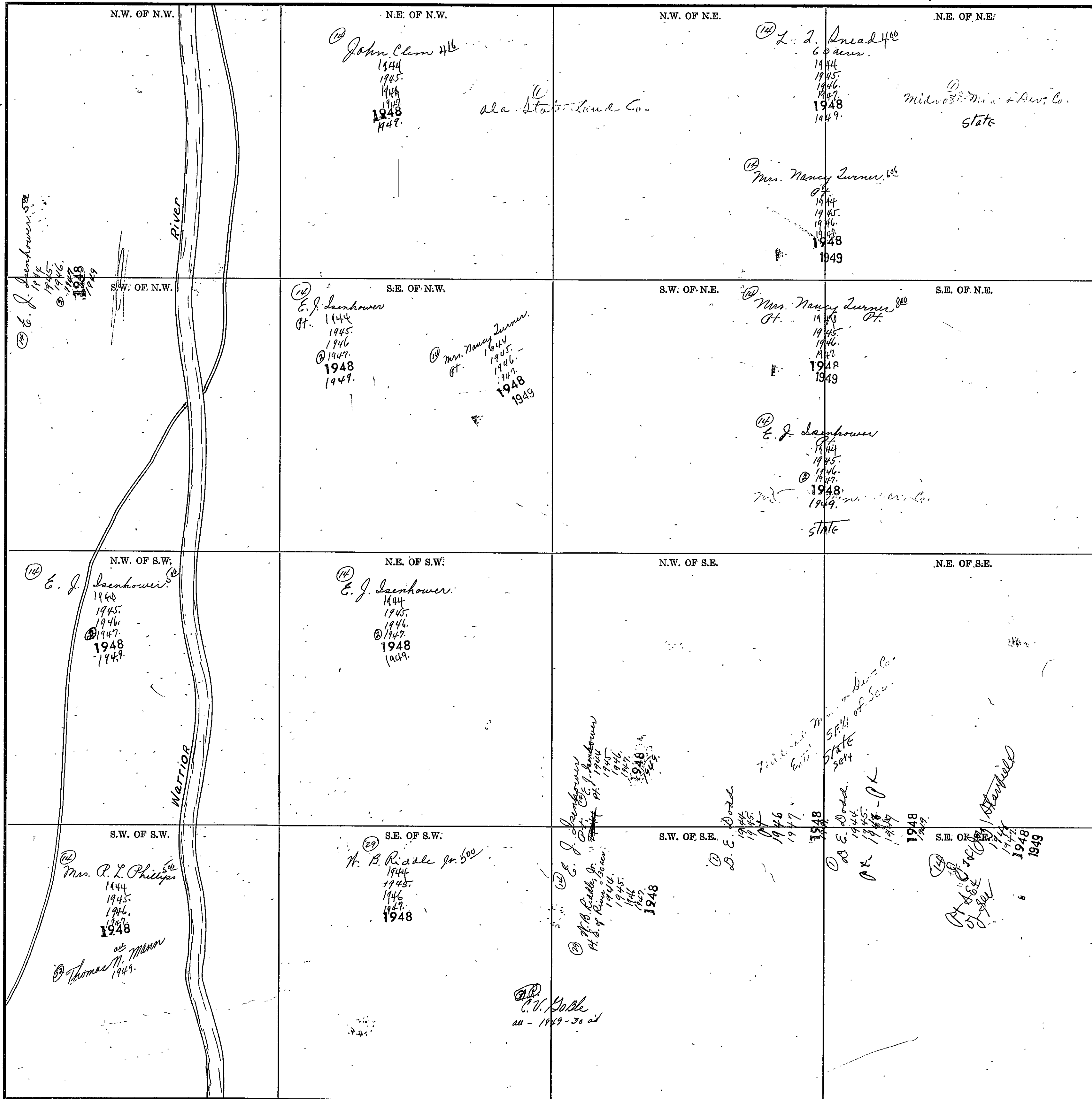
COUNTY \_\_\_\_\_

SECTION 17

TOWNSHIP 11

RANGE 3

Form 1-3, T.C. © 1942 WATERBURY & WOOD CO. BARTLESVILLE



COUNTY

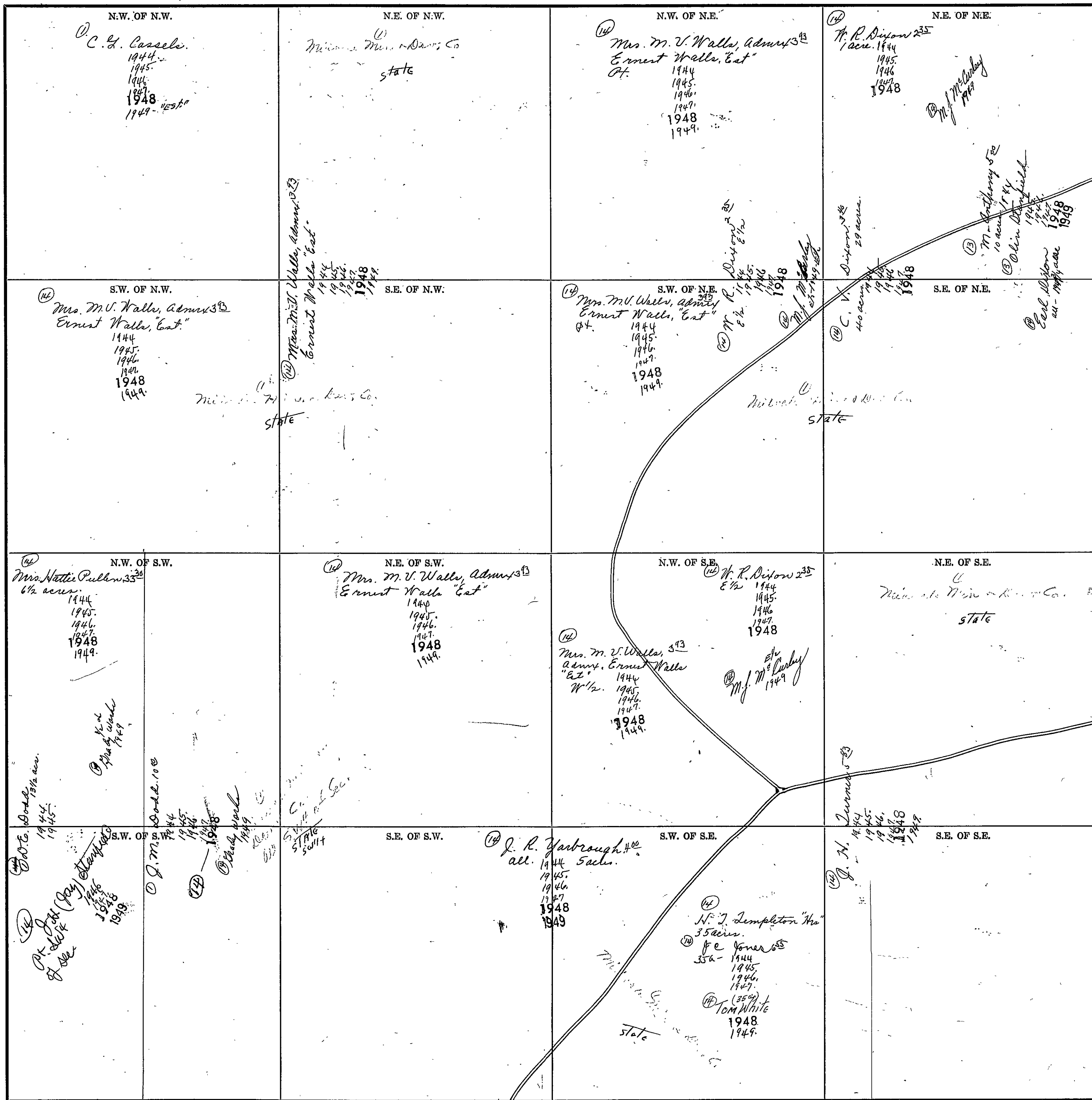
Scale—1 inch = 300.00 Ft.

SECTION 12

TOWNSHIP 11

RANGE 3

Form 1-S.T.C. STATE OF MISSOURI



Scale—1 inch=300.00 Ft.

COUNTY \_\_\_\_\_

<p>N.W. OF N.W.</p> <p><i>Miner &amp; Dev. Co.</i> State</p> <p><i>J. R. Yarbrough 406</i> 1944 1945 1946 1947 1948 1949</p>	<p>N.E. OF N.W.</p> <p><i>J. R. Yarbrough 406</i> 1944 1945 1946 1947 1948 1949</p>	<p>N.W. OF N.E.</p> <p><i>J. R. Yarbrough 406</i> 1944 1945 1946 1947 1948 1949</p> <p><i>H. J. Simpkins 406</i> 26 acres <i>J. C. Jones 406</i> 26a 1944 1945 1946 1947 1948 1949</p>	<p>N.E. OF N.E.</p> <p><i>J. H. Turner 803</i> 1944 1945 1946 1947 1948 1949</p>
<p>S.W. OF N.W.</p> <p><i>J. R. Yarbrough 406</i> 1944 1945 1946 1947 1948 1949</p>	<p>S.E. OF N.W.</p> <p><i>J. R. Yarbrough 406</i> 1944 1945 1946 1947 1948 1949</p>	<p>S.W. OF N.E.</p> <p><i>J. P. McLaughlin 932</i> 1944 1945 1946 1947 1948 1949</p>	<p>S.E. OF N.E.</p>
<p>N.W. OF S.W.</p> <p><i>J. S. Holcombe 500</i> 1944 1945 <i>L. Q. Holcombe</i> 1946 1947 1948 1949</p> <p><i>Walter Dixon 1949</i></p> <p><i>J. C. Jones 1949</i></p>	<p>N.E. OF S.W.</p> <p><i>J. S. Holcombe 500</i> all 1944 1945</p> <p><i>J. C. Jones 1949</i></p> <p><i>E. W. Pogue 406</i> 39 acres 1945-1947 <i>F. S. Holcombe 1947</i> 1948 1949</p>	<p>N.W. OF S.E.</p> <p><i>J. S. Holcombe 1125</i> 1944 1945 1946 1947 1948 1949</p> <p><i>J. C. Morgan 325</i> 1944 1945 1946 1947 1948 1949</p>	<p>N.E. OF S.E.</p> <p><i>J. P. McLaughlin 932</i> 1944 1945 1946 1947 1948 1949</p>
<p>S.W. OF S.W.</p> <p><i>M. V. Fleming (all) 1944 (10 acres)</i> <i>Walter Dixon 406</i> 1945 1946 1947 1948 1949</p>	<p>S.E. OF S.W.</p> <p><i>J. S. Holcombe 500</i> 30 acres 1944 1945</p> <p><i>L. Q. Holcombe 152a</i> 1946 1947 1948 1949</p> <p><i>J. C. Jones 1949</i></p>	<p>S.W. OF S.E.</p> <p><i>Homer J. Holcombe 1125</i> 1944 1945 1946 1947 1948 1949</p> <p><i>J. C. Morgan 325</i> 1944 1945 1946 1947 1948 1949</p>	<p>S.E. OF S.E.</p> <p><i>J. P. McLaughlin 932</i> 1944 1945 1946 1947 1948 1949</p>

SECTION 14

TOWNSHIP 11

RANGE 3

<p>N.W. OF N.W.</p> <p>144 Mrs. C. L. Phillips 574 1944 1945 1946 1947 1948</p> <p>145 Mrs. J. F. Phillips 1945 1946 1947 1948</p> <p>146 Mrs. J. F. Phillips 1945 1946 1947 1948</p>	<p>N.E. OF N.W.</p> <p>144 Robert L. Phillips 66 N. 30 acrs. 1944 1945 1946 1947 1948</p> <p>145 Mrs. L. B. Phillips 302 10 acrs. 1944 1945 1946 1947 1948 1949</p> <p>Michigan Min. &amp; Dev. Co. 5 1/2 of 5 1/2 - State</p>	<p>N.W. OF N.E.</p> <p>144 Charlie J. Phillips 30 acrs. 1944 1945 1946</p> <p>145 Paul Goole 30 ac. 1947 1948 1949</p> <p>146 Mrs. L. B. Phillips 1944 1945 1946 1947 1948 1949</p> <p>Michigan Min. &amp; Dev. Co. State</p>	<p>N.E. OF N.E.</p> <p>144 Mrs. J. F. Phillips 646 N. 30 acrs. 1944 1945 1946 1947 1948 1949</p> <p>145 B. Goole No 30a - 1946 1947 1948 1949</p>
<p>N.W. OF N.W.</p> <p>144 Mrs. C. L. Phillips 574 1944 1945 1946 1947 1948</p> <p>145 Mrs. J. F. Phillips 1945 1946 1947 1948</p> <p>146 Mrs. J. F. Phillips 1945 1946 1947 1948</p>	<p>S.E. OF N.W.</p> <p>144 Mrs. L. B. Phillips 302 1944 1945 1946 1947 1948 1949</p> <p>Michigan Min. &amp; Dev. Co. State</p>	<p>S.W. OF N.E.</p> <p>144 Mrs. L. B. Phillips 302 1944 1945 1946 1947 1948 1949</p> <p>Michigan Min. &amp; Dev. Co. State</p>	<p>S.E. OF N.E.</p> <p>144 Mrs. J. F. Phillips 646 1944 1945 1946 1947 1948 1949</p> <p>E. N. Phillips</p>
<p>N.W. OF S.W.</p> <p>144 R. H. Doherty 536 1944 1945 1946 1947 1948 1949</p>	<p>N.E. OF S.W.</p> <p>144 Lerry Watts 375 1944</p> <p>145 W. A. Bell 1944</p> <p>146 Luther Moore 1945 1946</p> <p>147 Fisher J. Sprinkle 1947 1948</p> <p>Michigan Min. &amp; Dev. Co. State</p>	<p>N.W. OF S.E.</p> <p>144 Mrs. L. B. Phillips 302 1944 1945 1946 1947 1948 1949</p> <p>Michigan Min. &amp; Dev. Co. State</p>	<p>N.E. OF S.E.</p> <p>144 Mrs. L. B. Phillips 302 1944 1945 1946 1947 1948 1949</p> <p>Michigan Min. &amp; Dev. Co. State</p>
<p>S.W. OF S.W.</p> <p>144 Mrs. Fannie Doherty 981 39 acrs. 1944 1945 1946 1947 1948 1949</p>	<p>S.E. OF S.W.</p> <p>144 C. M. Shelton 1000 1944 1945 1946 1947 1948 1949</p> <p>(Chas. J. Sprinkle) Fisher J. Sprinkle 1948 1949</p> <p>Michigan Min. &amp; Dev. Co. State</p>	<p>S.W. OF S.E.</p> <p>144 Mrs. L. B. Phillips 302 1944 1945 1946 1947 1948 1949</p> <p>Michigan Min. &amp; Dev. Co. State</p>	<p>S.E. OF S.E.</p> <p>144 Mrs. L. B. Phillips 302 1944 1945 1946 1947 1948 1949</p> <p>Michigan Min. &amp; Dev. Co. State</p>

Scale—1 Inch=300.00 Ft.

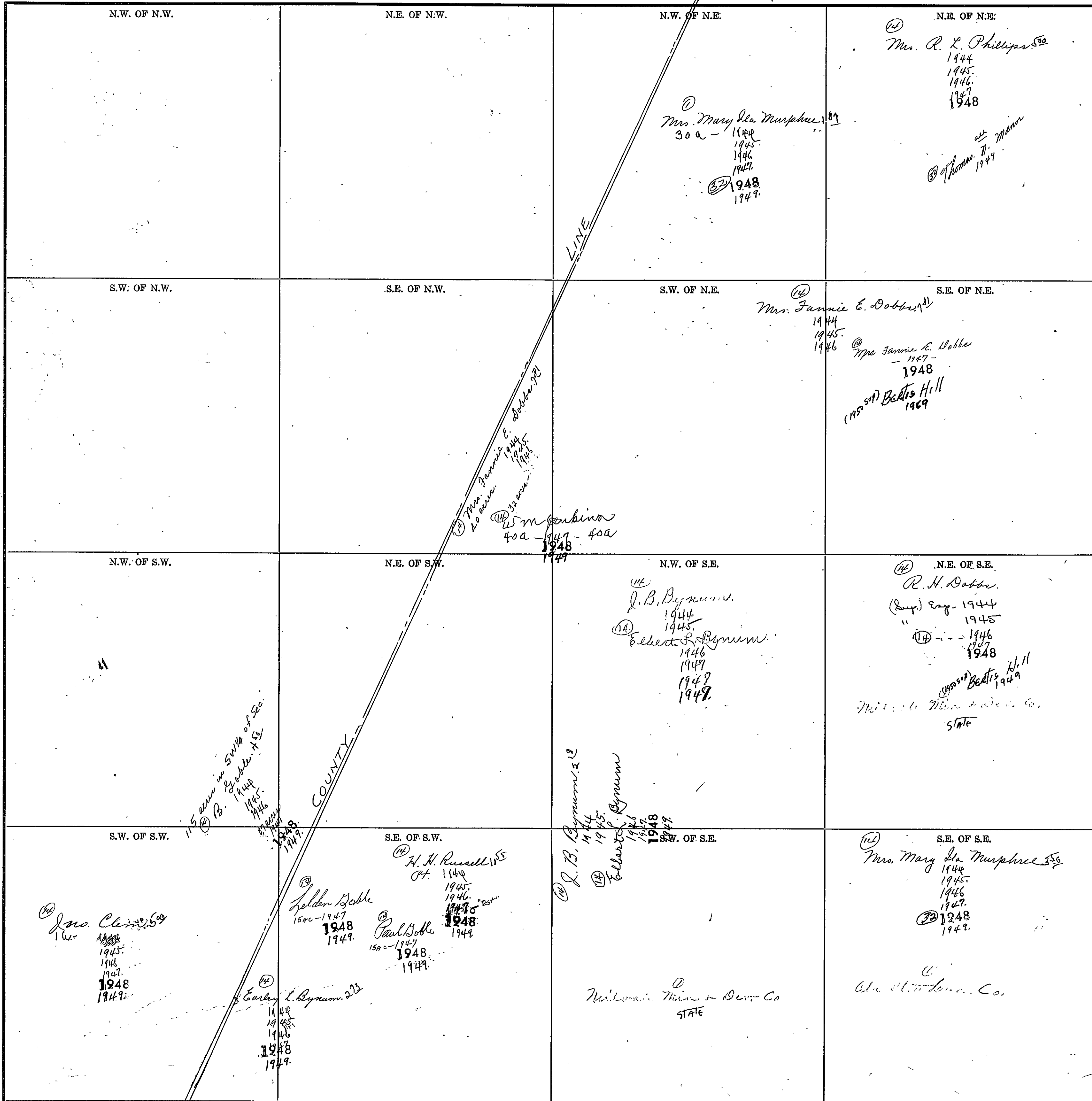
COUNTY

SECTION 15

TOWNSHIP 11

RANGE 3

Form 1-S.T.C. 6842 WARRALL & BRUCE CO. HARTFORD



Scale—1 inch=300.00 Ft.

COUNTY



SECTION 21

TOWNSHIP 11

RANGE 3

Form 1-S.T.O. 6242 MARSHALL & BARBER CO. HARTVILLE

N.W. OF N.W.	N.E. OF N.W.	N.W. OF N.E.	N.E. OF N.E.
S.W. OF N.W.	S.E. OF N.W.	S.W. OF N.E.	S.E. OF N.E.
N.W. OF S.W.	N.E. OF S.W.	N.W. OF S.E.	N.E. OF S.E.
S.W. OF S.W.	S.E. OF S.W.	S.W. OF S.E.	S.E. OF S.E.

LINE

COUNTY

Joseph R. Cook, Jr.  
20 acres.  
33  
J. A. Collier 375  
20a. 1944.  
1945.  
Mrs. Pauline D. Fraughton  
1946  
C. 1947.  
1948  
1949.

32  
Mr. H. Edge & Mr. N. Collier 375  
20 acres. 1944  
1945.  
1946  
1947.  
1948  
1949.

17  
R. L. McBlain 1639  
40 acres. 1944  
1945.  
1946  
1947  
1948  
1949.

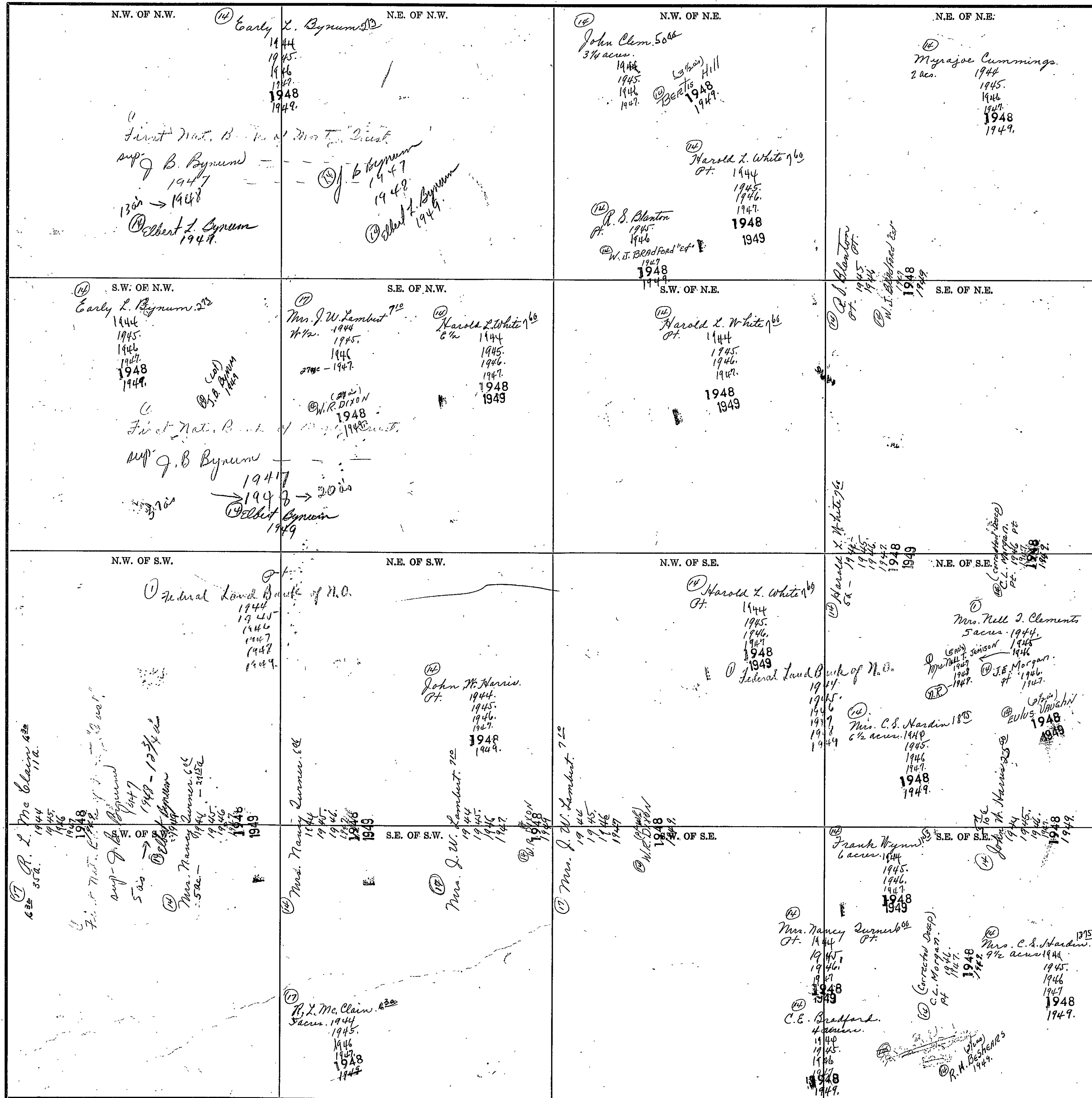
Ala. State Lumber Co.

First Nat. Bldg. & Mortg. Invest.  
30 acres.  
J. B. Byrnes  
30 acres  
1947  
1948  
1949.

Scale—1 inch=300.00 Ft.

COUNTY \_\_\_\_\_

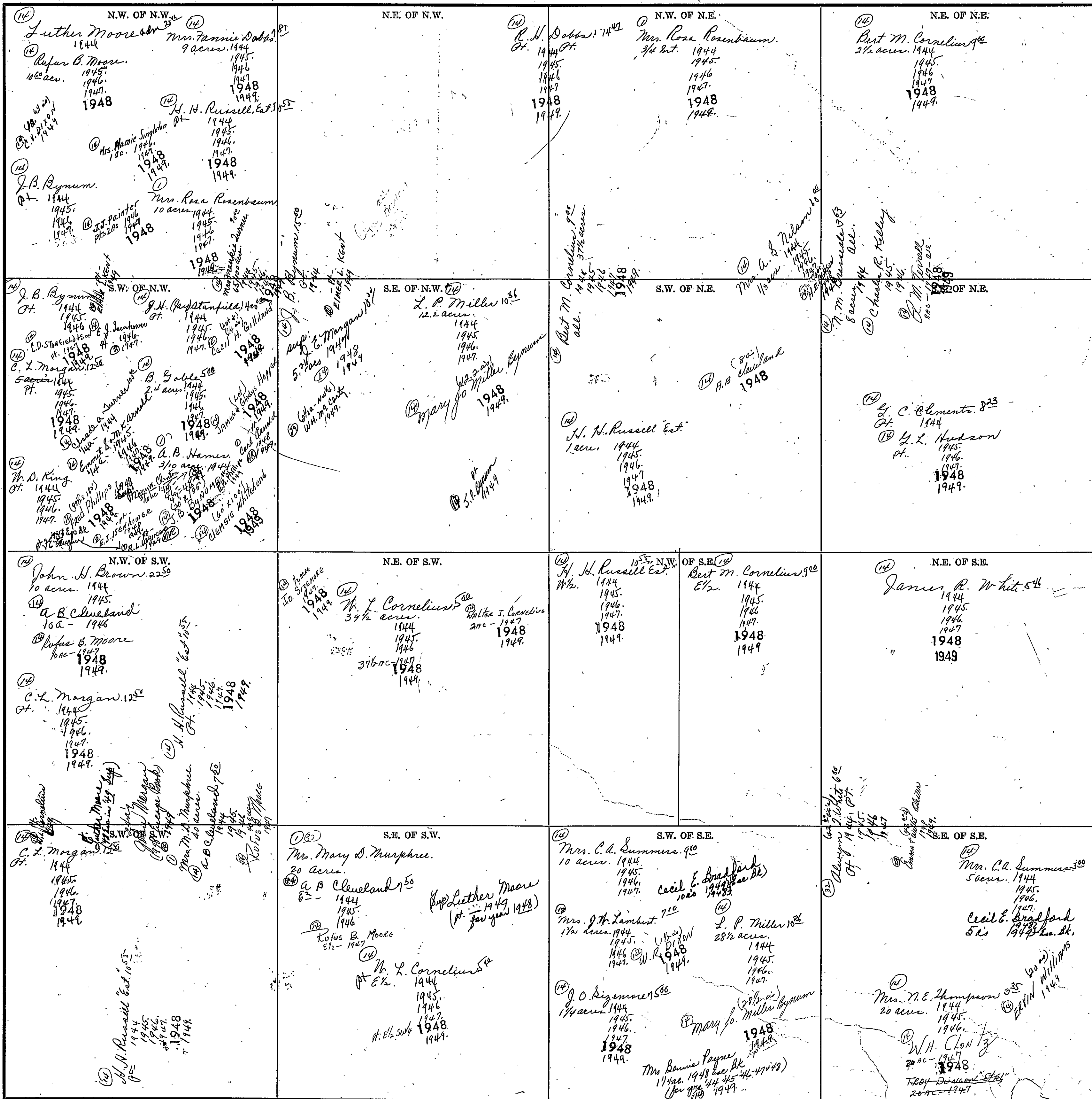
Form 1-8-1-C. 6022 MARSHALL & BRUCE CO. MINNEAPOLIS



COUNTY

Scale—1 inch=300.00 Ft.

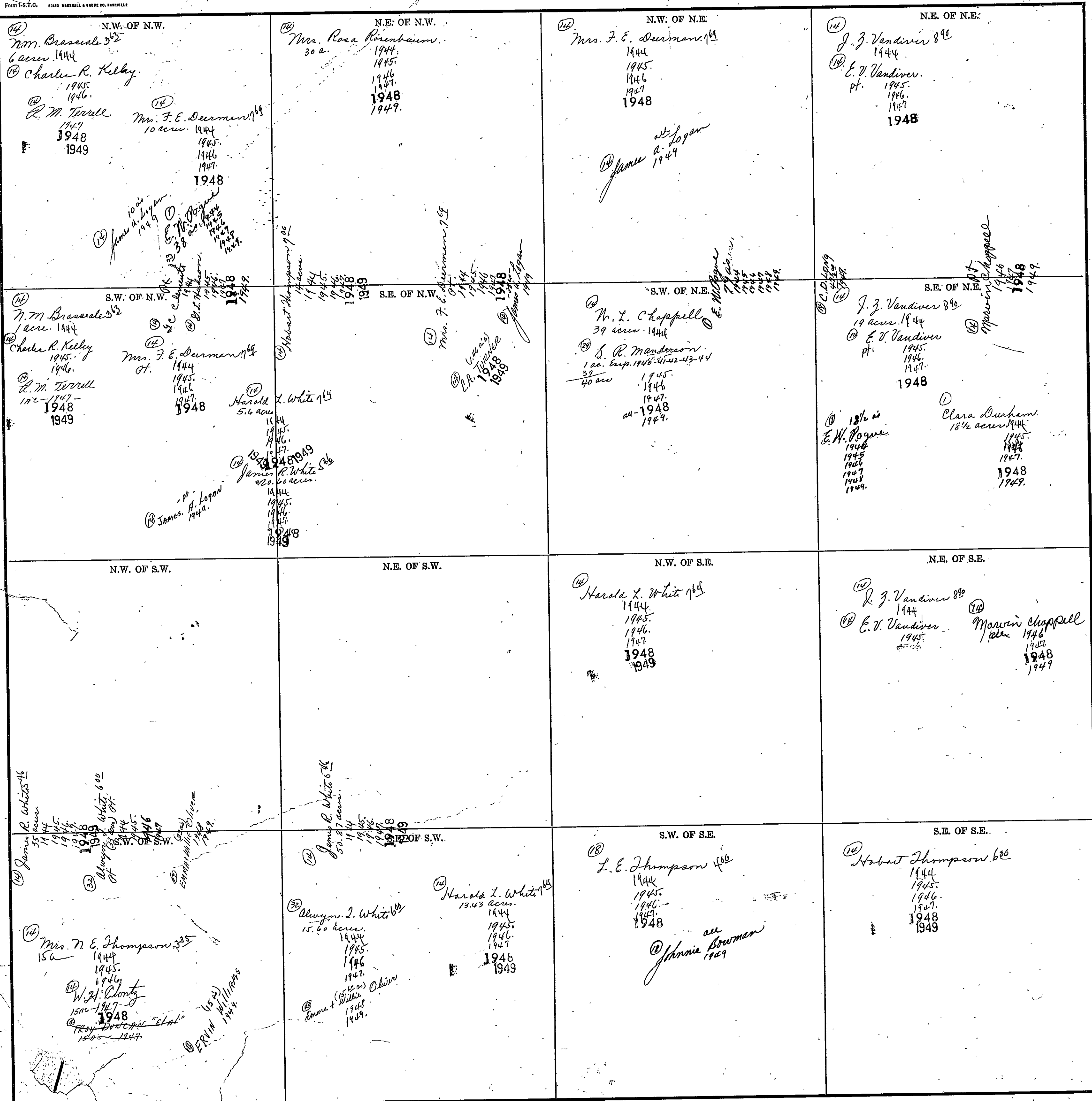
Form 1-S.T.C. 6322 MARSHALL & BOND CO. HARTVILLE



SECTION 24

TOWNSHIP 11

RANGE 3

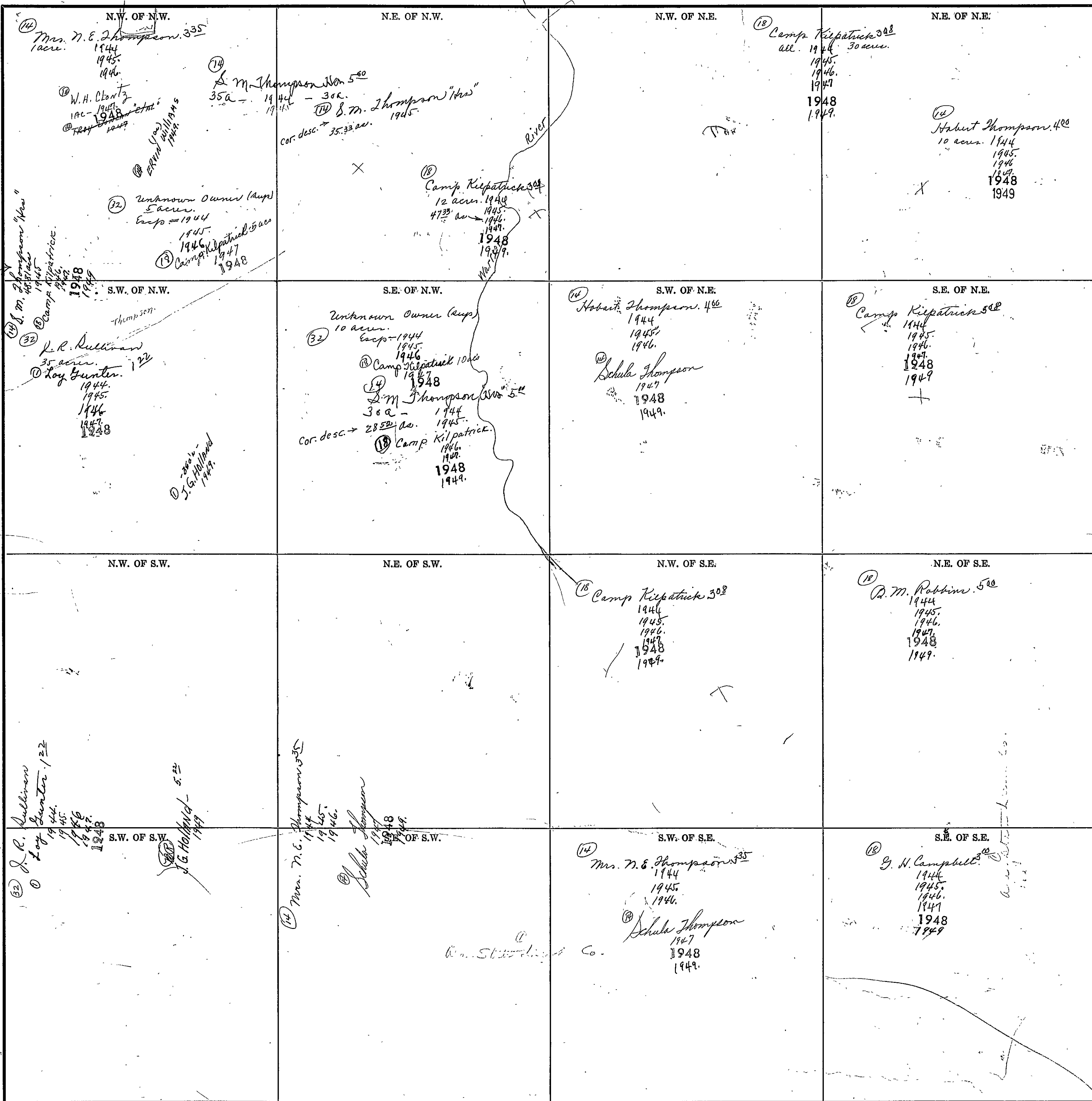


SECTION 25

TOWNSHIP 11

RANGE 3

Form 1-S.T.C. 6842 HERRICK & HOFF CO. HANCOCK



Scale—1 inch=300.00 Ft.

COUNTY



SECTION 26

TOWNSHIP 11

RANGE 3

Form 1-S.T.C. 1932 MARSHALL & BRUCE CO. HARRISVILLE

<p>N.W. OF N.W.</p> <p>144 C.B. Robbin 1945 23 3/4 ac. 1945. 1946. 1947. 1948 1949.</p> <p>144 Clyde McAuley 10<sup>ac</sup> 1944. 1945. 1946. 1947. 1948 1949.</p> <p>144 C.L. Morgan 12<sup>ac</sup> 22 ac. 1944. 1945.</p> <p>144 Robbin 1945. 1946. 1947. 1948 1949.</p>	<p>N.E. OF N.W.</p> <p>29 J. Frank Ford &amp; wf. 144 &amp; L. Casey 5<sup>ac</sup> 1944</p> <p>144 William M. Coy. 1945. 1946 1947 1948 1949.</p>	<p>N.W. OF N.E.</p> <p>144 Eli Reese 6<sup>ac</sup> 1944 1945. 1946. 1947. 1948 1949.</p>	<p>N.E. OF N.E.</p> <p>144 E. S. Thompson 5<sup>ac</sup> 1944 1945. 1946. 1947. 1948</p> <p>144 B. W. WIKER 1948 1949</p>
<p>S.W. OF N.W.</p> <p>144 Clyde McAuley 10<sup>ac</sup> 1944. 1945. 1946. 1948 1949.</p> <p>144 N.M. Braswell 1944.</p> <p>144 Mrs. Ola M. Prickett. 14.51 ac. 1945. 1946. 1947. 1948 1949.</p> <p>144 C.L. Morgan 12<sup>ac</sup> 1944 1945.</p>	<p>S.E. OF N.W.</p> <p>144 Lennie Nicholas 6<sup>ac</sup> 39 ac. 1944 all. 1945. 1946 1947 1948 1949.</p>	<p>S.W. OF N.E.</p> <p>144 Eli Reese 6<sup>ac</sup> 1944 1945. 1946. 1947. 1948 1949.</p> <p>144 Mrs. M. E. Thompson 113 ac. in E 1/2 of section. 21<sup>ac</sup> 1944 1945. 1946 1947 1948 1949.</p> <p>144 Mrs. M. E. Thompson 5 ac. in E 1/2 of section 1945 1946 1947 1948 1949.</p> <p>144 Mrs. Lora 1944 1945. 1946 1947 1948 1949.</p>	<p>S.E. OF N.E.</p> <p>144 W. H. Mc Cart 5<sup>ac</sup> 30 ac. 1944 1945. 1946. 1947. 1948 1949.</p>
<p>N.W. OF S.W.</p> <p>144 Mrs. W. M. Norjin 10<sup>ac</sup> all 1944</p> <p>144 Eli Reese. 1945. 1946. 1947. 1948 1949.</p>	<p>N.E. OF S.W.</p> <p>144 Lennie Nicholas 6<sup>ac</sup> 39 ac. 1944 all. 1945. 1946 1947 1948 1949.</p>	<p>N.W. OF S.E.</p> <p>144 Mrs. M. E. Thompson 113 ac. in E 1/2 of section. 21<sup>ac</sup> 1944 1945. 1946 1947 1948 1949.</p> <p>144 Mrs. M. E. Thompson 5 ac. in E 1/2 of section 1945 1946 1947 1948 1949.</p> <p>144 Mrs. Lora 1944 1945. 1946 1947 1948 1949.</p>	<p>N.E. OF S.E.</p> <p>144 (cut 1945 years) Clyde McAuley 1948 1949.</p>
<p>S.W. OF S.W.</p> <p>1 Mrs. Mary Ola Murphy 6<sup>ac</sup> 1944 1945. 1946 1947. 1948</p> <p>144 Dr. J. S. Samuel all 1949</p>	<p>S.E. OF S.W.</p>	<p>S.W. OF S.E.</p> <p>144 Eli Reese 6<sup>ac</sup> 1944 1945. 1946 1947 1948 1949.</p>	<p>S.E. OF S.E.</p>

Scale—1 inch=300.00 Ft.

COUNTY

SECTION 27

TOWNSHIP 11

RANGE 3

Form 1-S.T.C. 6242 MARSHALL & BOWEN CO., HARTSVILLE

<p>N.W. OF N.W.</p> <p>(14) Mrs. Nancy Sumner 6<sup>66</sup> 19 acres. 1144 1945 1946 1947 1948 1949</p> <p>(14) Mrs. Nancy Sumner 6<sup>66</sup> 13.55 acres. 1144 1945 1946 1947 1948 1949</p> <p>(14) C.E. Bradford 11<sup>11</sup> 30 acres. 1144 1945 1946 1947 1948 1949</p> <p>(14) Mrs. A. S. Nelson 10<sup>66</sup> 3 acres. 1144 1945 1946 1947 1948 1949</p> <p>(14) C.E. Bradford 11<sup>11</sup> 6 acres. 1144 1945 1946 1947 1948 1949</p> <p>(14) Frank W. Wynn 11<sup>11</sup> 20 acres. 1144 1945 1946 1947 1948 1949</p> <p>(14) J.W. Washburn 4<sup>85</sup> 3 acres. 1144 1945 1946 1947 1948 1949</p> <p>(14) B.C. Cleveland 30 - 1944 1945 1946 1947 1948 1949</p>	<p>N.E. OF N.W.</p> <p>(14) Mrs. Nancy Sumner 6<sup>66</sup> 19 acres. 1144 1945 1946 1947 1948 1949</p> <p>(14) Mrs. Nancy Sumner 6<sup>66</sup> 13.55 acres. 1144 1945 1946 1947 1948 1949</p> <p>(14) C.E. Bradford 11<sup>11</sup> 30 acres. 1144 1945 1946 1947 1948 1949</p> <p>(14) Mrs. A. S. Nelson 10<sup>66</sup> 3 acres. 1144 1945 1946 1947 1948 1949</p> <p>(14) C.E. Bradford 11<sup>11</sup> 6 acres. 1144 1945 1946 1947 1948 1949</p> <p>(14) Frank W. Wynn 11<sup>11</sup> 20 acres. 1144 1945 1946 1947 1948 1949</p> <p>(14) J.W. Washburn 4<sup>85</sup> 3 acres. 1144 1945 1946 1947 1948 1949</p> <p>(14) B.C. Cleveland 30 - 1944 1945 1946 1947 1948 1949</p>	<p>N.W. OF N.E.</p> <p>(14) Mrs. Nancy Sumner 6<sup>66</sup> 19 acres. 1144 1945 1946 1947 1948 1949</p> <p>(14) Mrs. Nancy Sumner 6<sup>66</sup> 13.55 acres. 1144 1945 1946 1947 1948 1949</p> <p>(14) C.E. Bradford 11<sup>11</sup> 30 acres. 1144 1945 1946 1947 1948 1949</p> <p>(14) Mrs. A. S. Nelson 10<sup>66</sup> 3 acres. 1144 1945 1946 1947 1948 1949</p> <p>(14) C.E. Bradford 11<sup>11</sup> 6 acres. 1144 1945 1946 1947 1948 1949</p> <p>(14) Frank W. Wynn 11<sup>11</sup> 20 acres. 1144 1945 1946 1947 1948 1949</p> <p>(14) J.W. Washburn 4<sup>85</sup> 3 acres. 1144 1945 1946 1947 1948 1949</p> <p>(14) B.C. Cleveland 30 - 1944 1945 1946 1947 1948 1949</p>	<p>N.E. OF N.E.</p> <p>(14) Mrs. Nancy Sumner 6<sup>66</sup> 19 acres. 1144 1945 1946 1947 1948 1949</p> <p>(14) Mrs. Nancy Sumner 6<sup>66</sup> 13.55 acres. 1144 1945 1946 1947 1948 1949</p> <p>(14) C.E. Bradford 11<sup>11</sup> 30 acres. 1144 1945 1946 1947 1948 1949</p> <p>(14) Mrs. A. S. Nelson 10<sup>66</sup> 3 acres. 1144 1945 1946 1947 1948 1949</p> <p>(14) C.E. Bradford 11<sup>11</sup> 6 acres. 1144 1945 1946 1947 1948 1949</p> <p>(14) Frank W. Wynn 11<sup>11</sup> 20 acres. 1144 1945 1946 1947 1948 1949</p> <p>(14) J.W. Washburn 4<sup>85</sup> 3 acres. 1144 1945 1946 1947 1948 1949</p> <p>(14) B.C. Cleveland 30 - 1944 1945 1946 1947 1948 1949</p>
<p>S.W. OF N.W.</p> <p>(14) N.M. Braswell 3<sup>65</sup> 14.57 acres. 1144 See Sec. 26 for cor. desc.</p> <p>(14) R.L. McClain 6<sup>30</sup> 1945 1946 1947 1948 1949</p> <p>(14) R.L. McClain 6<sup>30</sup> 39 acres. 1945 1946 1947 1948 1949</p> <p>(14) Mrs. Nancy Sumner 6<sup>66</sup> 1 acre. 1144 1945 1946 1947 1948 1949</p>	<p>S.E. OF N.W.</p> <p>(14) Mrs. Nancy Sumner 6<sup>66</sup> 1 acre. 1144 1945 1946 1947 1948 1949</p>	<p>S.W. OF N.E.</p> <p>(14) John H. Brown 6<sup>25</sup> 1944 1945</p> <p>(14) Billy Bradford 8<sup>60</sup> 1946 1947 1948 1949</p>	<p>S.E. OF N.E.</p> <p>(14) C.R. Shepherd 6<sup>60</sup> W 1/2 1944 1945 1946 1947 1948 1949</p> <p>(14) J.W. Washburn 4<sup>85</sup> E 1/2 1944 1945 1946 1947 1948 1949</p> <p>(14) B.C. Cleveland 8 - 1944 1945 1946 1947 1948 1949</p>
<p>N.W. OF S.W.</p> <p>(17) R.L. McClain 6<sup>30</sup> 1945 1946 1947 1948 1949</p> <p>(17) Federal Land Bldg. of MO. 1945 1946 1947 1948 1949</p> <p>(17) Dr. E.H. Lindsay 10<sup>80</sup> 1944 1945 1946</p> <p>(17) James Anderson 1947 1948 1949</p>	<p>N.E. OF S.W.</p> <p>(17) W.R. Lamb 6<sup>25</sup> 30 acres. 1945 1946 1947 1948 1949</p> <p>(17) W.R. Lamb 20 - 1949-3000</p> <p>(17) J.M. Wright 1945 1946 1947 1948 1949</p> <p>(17) J.M. Wright 30 acres. 1945 1946 1947 1948 1949</p> <p>(17) J.W. Washburn 4<sup>85</sup> 20 acres. 1945 1946 1947 1948 1949</p> <p>(17) Mrs. Addie Payne 10<sup>80</sup> 1945 1946 1947 1948 1949</p>	<p>N.W. OF S.E.</p> <p>(17) J.M. Wright 30 acres. 1945 1946 1947 1948 1949</p> <p>(17) J.W. Washburn 4<sup>85</sup> 20 acres. 1945 1946 1947 1948 1949</p> <p>(17) Mrs. Addie Payne 10<sup>80</sup> 1945 1946 1947 1948 1949</p>	<p>N.E. OF S.E.</p> <p>(17) J.M. Wright 30 acres. 1945 1946 1947 1948 1949</p> <p>(17) J.W. Washburn 4<sup>85</sup> 20 acres. 1945 1946 1947 1948 1949</p> <p>(17) Mrs. Addie Payne 10<sup>80</sup> 1945 1946 1947 1948 1949</p> <p>(17) John Deard 1948 1949</p>

Scale—1 inch=300.00 Ft.

COUNTY

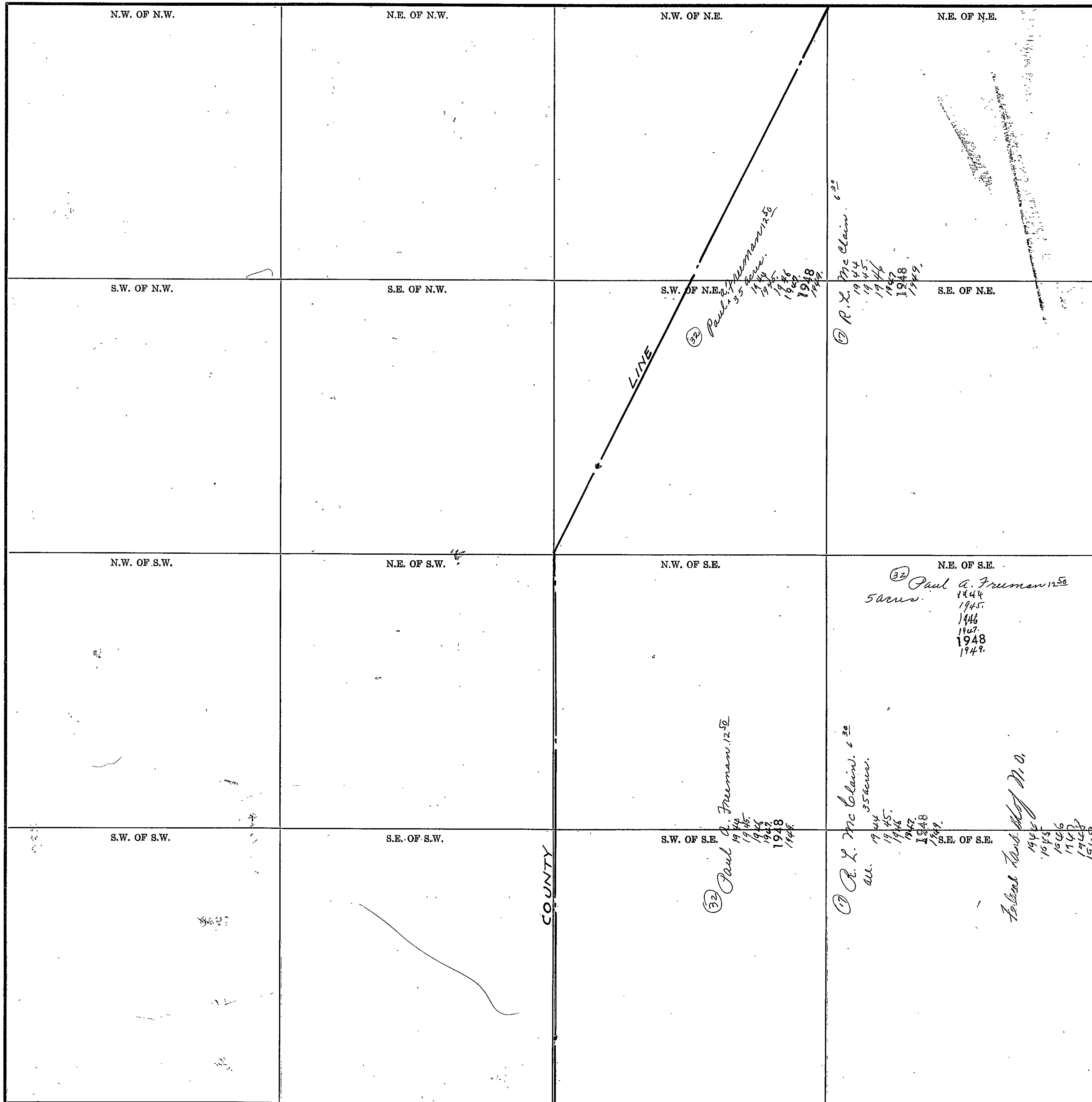


SECTION 28

TOWNSHIP 11

RANGE 3

Form 1-S.T.C. 6242 MARSHALL & BRUCE CO. BARTVILLE



Scale—1 inch=300.00 Ft.

COUNTY \_\_\_\_\_

SECTION 33

TOWNSHIP 11

RANGE 3

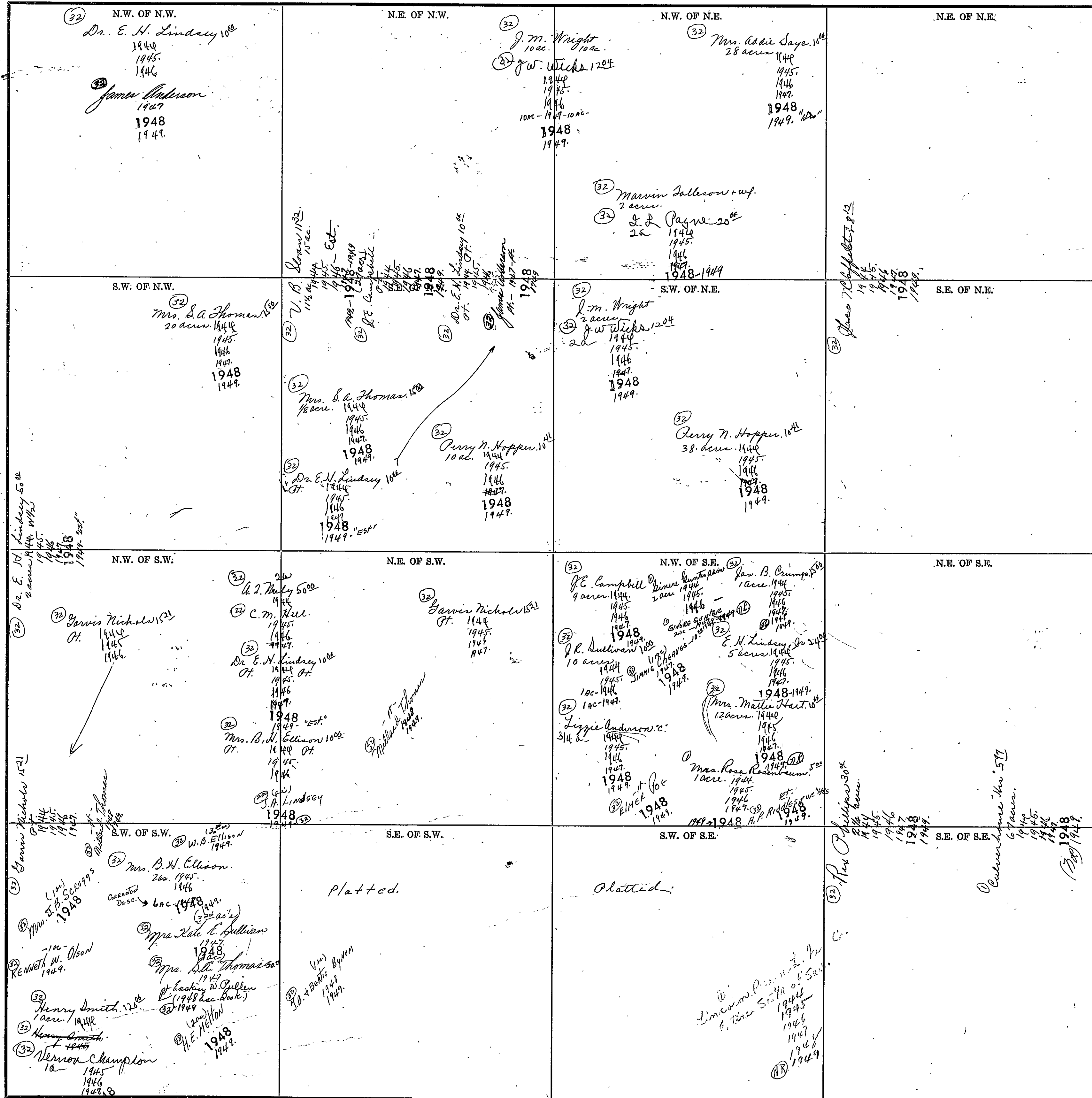
Form 1-S.T.C. CASES MARSHALL & BRUCE CO. HARTVILLE

<p>N.W. OF N.W.</p>	<p>N.E. OF N.W.</p>	<p>N.W. OF N.E.</p> <p>(32) W. J. Ellison 12<sup>5</sup>/<sub>8</sub> 1944  (32) J. J. Freeman 1945-1946-1947-1948-1949</p>	<p>N.E. OF N.E.</p> <p>(32) A. E. Seep 12<sup>5</sup>/<sub>8</sub> 20 ac. 1944-1945  (32) L. L. Self 20a- 1946-1948-1949  (32) G. L. Bowling 20.79 ac. 1944-1945  (32) J. L. Williams 1945  (32) Annie Johnston 21a- 1946-1947-1948-1949</p>
<p>S.W. OF N.W.</p>	<p>S.E. OF N.W.</p> <p>COUNTY</p>	<p>S.W. OF N.E.</p> <p>(32) O. M. Farabe 10 ac. E. side 1944  (32) Jimmy Anderson 10 a. 1945-1946-1947  (32) R. L. Tomlinson 10 ac. 1947  (32) H. B. Self 12<sup>5</sup>/<sub>8</sub> 10 ac. 1944-1945  (32) L. L. Self 10a- 1946-1947-1948-1949  (32) D. B. Stangfield 12<sup>5</sup>/<sub>8</sub> 1944-1945-1946-1947-1948-1949  (32) Black Stangfield 1944-1945-1946-1947-1948-1949  (32) Mrs. Lula Boyler 16<sup>5</sup>/<sub>8</sub> 2 3/4 ac. 1944-1945-1946-1947-1948-1949  (32) Ernest Barton 1948-1949  (32) H. H. Haskield 1944-1945-1946-1947-1948-1949</p>	<p>S.E. OF N.E.</p> <p>Self Phillip</p>
<p>N.W. OF S.W.</p>	<p>N.E. OF S.W.</p> <p>COUNTY</p> <p>(32) O. M. Farabe 1944 4 ac.  (32) Jimmy Anderson 4 a. 1945-1946-1947  (32) R. L. Tomlinson 4 ac's 1947-</p>	<p>N.W. OF S.E.</p> <p>(32) Mrs. Lula Boyler 16<sup>5</sup>/<sub>8</sub> 2 3/4 ac. 1944-1945-1946-1947-1948-1949  (32) H. H. Haskield 1944-1945-1946-1947-1948-1949</p>	<p>N.E. OF S.E.</p> <p>(32) J. F. Thompson 1 ac. 1944-1945-1946  (32) D. W. Roberts 3/4 ac. 1944-1945-1946-1947-1948-1949  (32) Eugene Self 1 ac. 1944-1945-1946-1947-1948-1949  (32) Roy Phiggins 11 1/4 ac. 1944-1945-1946-1947-1948-1949</p>
<p>S.W. OF S.W.</p>	<p>S.E. OF S.W.</p>	<p>S.W. OF S.E.</p> <p>(32) J. F. Thompson 5<sup>5</sup>/<sub>8</sub> 1 1/2 ac. 1944-1945-1946-1947-1948-1949  (32) J. M. Hester 1948-1949  (32) C. C. Norton 20<sup>5</sup>/<sub>8</sub> 1/2 ac. 1944  (32) Sara Lucy 1/2 a. 1945-1946-1947-1948-1949</p>	<p>S.E. OF S.E.</p> <p>(32) John Thompson 40<sup>5</sup>/<sub>8</sub> 5 3/5 ac. 1944-1945-1946-1947-1948-1949  (32) Mattie S. Aldridge 7 1/2 ac. 1944  (32) Mrs. Lula Boyler 1 1/2 a. 1945-1946-1947-1948-1949  (32) D. W. Roberts 1 ac. 1944-1945-1946-1947-1948-1949  (32) Tomm. Rutz 10<sup>5</sup>/<sub>8</sub> ac. 1944-1945-1946-1947-1948-1949</p>

Scale-1 inch=300.00 Ft.

COUNTY

Form 1-S.T.C. 6842 WINDMILL & BRIDGE CO. HANFORD



SECTION 35

TOWNSHIP 11

RANGE 3

Form 1-S.T.C. 1932 MARSHALL & BARRETT CO. HARTVILLE

<p>N.W. OF N.W.</p> <p>① G. B. Lemell 4<sup>00</sup> 30 a. 1944 1945 1946 1947 1949</p> <p>② Edward F. Beard 1/2<sup>00</sup> 1944 1945 1946 1947 1949</p> <p>③ Schell Brooks 10 acm. 1945</p> <p>④ Rossie Smith Escp. 1944 100-1945 1946</p> <p>⑤ W. W. Loggins 100- 1947 1948 1949</p>	<p>N.E. OF N.W.</p> <p>⑥ M. C. Smith 34 a. 1944 1945 1946 1947 1948 1949</p> <p>⑦ J. R. Sullivan Loy Hunter 3<sup>85</sup> 1944 1945 1946 1947 1948</p> <p>⑧ E. W. Pogue 1944 1945 1946 1947 1948 1949</p> <p>⑨ J. G. Holland 1949</p>	<p>N.W. OF N.E.</p> <p>⑩ J. R. Sullivan Loy Hunter 3<sup>85</sup> 1944 1945 1946 1947 1948</p> <p>⑪ E. W. Pogue 1944 1945 1946 1947 1948 1949</p> <p>⑫ J. G. Holland 1949</p>	<p>N.E. OF N.E.</p> <p>⑬ J. R. Sullivan Loy Hunter 3<sup>85</sup> 1944 1945 1946 1947 1948</p> <p>⑭ E. W. Pogue 1944 1945 1946 1947 1948 1949</p> <p>⑮ J. G. Holland 1949</p>
<p>S.W. OF N.W.</p> <p>⑯ J. N. Starling 12 1/2 a. 1944 1945 1946 1947 1948 1949</p> <p>⑰ John D. Nix 1947-1948 1949</p> <p>⑱ Schell Brooks 1948 1949</p> <p>⑲ Rossie Smith 13 1/2 a. Escp. 1944 1945 1946</p> <p>⑳ W. W. Loggins 1947 1948 1949</p>	<p>S.W. OF N.E.</p> <p>㉑ J. R. Sullivan Loy Hunter 3<sup>85</sup> 1944 1945 1946 1947 1948</p> <p>㉒ E. W. Pogue 1944 1945 1946 1947 1948 1949</p> <p>㉓ J. G. Holland 1949</p>	<p>S.W. OF N.E.</p> <p>㉔ J. R. Sullivan Loy Hunter 3<sup>85</sup> 1944 1945 1946 1947 1948</p> <p>㉕ E. W. Pogue 1944 1945 1946 1947 1948 1949</p> <p>㉖ J. G. Holland 1949</p>	<p>S.E. OF N.E.</p> <p>㉗ J. R. Sullivan Loy Hunter 3<sup>85</sup> 1944 1945 1946 1947 1948</p> <p>㉘ E. W. Pogue 1944 1945 1946 1947 1948 1949</p> <p>㉙ J. G. Holland 1949</p>
<p>N.W. OF S.W.</p> <p>㉚ Grady Bill 3<sup>75</sup> 1944 1945 1946 1947 1948 1949</p>	<p>N.E. OF S.W.</p> <p>㉛ Mrs. L. J. Steele 3<sup>75</sup> 1944 1945</p> <p>㉜ D. D. Wright 1947 1948 1949</p>	<p>N.W. OF S.E.</p> <p>㉝ Mrs. L. J. Steele 3<sup>75</sup> 1944 1945</p> <p>㉞ D. D. Wright 1947 1948 1949</p>	<p>N.E. OF S.E.</p> <p>㉟ Mrs. L. J. Steele 3<sup>75</sup> 1944 1945</p> <p>㊱ D. D. Wright 1947 1948 1949</p>
<p>S.W. OF S.W.</p> <p>㊲ Republic Steel Corp. 3<sup>00</sup> 1944 1945 1946</p> <p>㊳ Harry Brown - 2<sup>00</sup> 1947 1948 1949</p>	<p>S.W. OF S.E.</p> <p>㊴ Republic Steel Corp. 3<sup>00</sup> 1944 1945 1946</p> <p>㊵ Harry Brown - 2<sup>00</sup> 1947 1948 1949</p>	<p>S.W. OF S.E.</p> <p>㊶ Republic Steel Corp. 3<sup>00</sup> 1944 1945 1946</p> <p>㊷ Harry Brown - 2<sup>00</sup> 1947 1948 1949</p>	<p>S.E. OF S.E.</p> <p>㊸ Republic Steel Corp. 3<sup>00</sup> 1944 1945 1946</p> <p>㊹ Harry Brown - 2<sup>00</sup> 1947 1948 1949</p>

Scale—1 inch=300.00 Ft.

COUNTY

<p>N.W. OF N.W.</p> <p>(14) Mrs. N. E. Thompson 18 1944 1945 1946</p> <p>(10) Schick Thompson 1947 1948 1949</p>	<p>N.E. OF N.W.</p>	<p>N.W. OF N.E.</p> <p>(14) Mrs. N. E. Thompson 32 1944 1945 1946</p> <p>(12) Schick Thompson 1947 1948 1949</p>	<p>N.E. OF N.E.</p>
<p>S.W. OF N.W.</p> <p>(14) Mrs. N. E. Thompson 35 1944 1945 1946</p> <p>(10) Schick Thompson 1947 1948 1949</p>	<p>S.E. OF N.W.</p>	<p>S.W. OF N.E.</p> <p>(14) C. S. Hopper 25 1944 1945 1946 1947 1948 1949</p>	<p>S.E. OF N.E.</p>
<p>N.W. OF S.W.</p> <p>(32) (Corrected Desc) Mrs. L. J. Steele 43 1944 1945 1946 1947 1948 1949</p> <p>(14) Pt. 1946 1947 1948 1949</p> <p>(30) (Copy) D. D. McIver 32 1947 1948 1949</p>	<p>N.E. OF S.W.</p>	<p>N.W. OF S.E.</p>	<p>N.E. OF S.E.</p> <p>(32) Mr. J. J. Samuel 40 all 1944 1945 1946 1947 1948 1949</p>
<p>S.W. OF S.W.</p> <p>(8) Herman O. B. Libber 11 1944 1945 1946 1947 1948 1949</p> <p>(22) D. F. Libber 500 A.C. acc. 1944 1945 1946</p> <p>(3) (S-2-0-0-0-0-0-0) W. M. Libber 5-5-2 1947 1948 1949</p> <p>(18) Herman O. B. Libber 11 40 acres 1944 1945 1946 1947 1948 1949</p>	<p>S.E. OF S.W.</p> <p>(3) (Copy) Mrs. L. J. Steele 1946 1947 1948 1949</p>	<p>S.W. OF S.E.</p> <p>(14) (Corrected Desc) Pt. Mrs. L. J. Steele Pt. 305 1946</p> <p>(36) J. N. Roberts 2500 1944 1945 1946 1947</p> <p>(30) Mack Dowdy 1948 1949</p>	<p>S.E. OF S.E.</p> <p>(14) Robert Smith 432 1944 1945 1946 1947 1948 1949</p> <p>(36) Dalton O. Payne 36 acs. 1947</p> <p>(36) E. W. Poque 1945 1946 1947 1948 1949</p> <p>(36) Clyde Payne 1949</p> <p>(36) Pt. (Low) Watson Steele EUBH 1944</p>

SECTION 1

TOWNSHIP 11

RANGE 4

Form 1-S.T.O. 6002 WINDMILL & HORSE CO. BARTLESVILLE

<p>N.W. OF N.W.</p> <p>① Mrs. E. L. Jenkins. 5<sup>23</sup>  1944.  1945.  1946.  1947.  1948  1949.</p>	<p>N.E. OF N.W.</p>	<p>N.W. OF N.E.</p>	<p>N.E. OF N.E.</p> <p>③ Mrs. William O. Cochran. 6<sup>02</sup>  1944.  1945.  1946.  1947.  1948.</p> <p>② D.P. 16  of E. W. Payne</p>
<p>S.W. OF N.W.</p> <p>⑬ E. W. Ruffington, Jr. 5<sup>12</sup>  1944.  1945.  1946.  1947.  1948  1949.</p>	<p>S.E. OF N.W.</p> <p>⑬ E. W. Ruffington, Jr. 5<sup>12</sup>  1944.  1945.  1946.  1947.  1948  1949.</p> <p>E. W. Payne  N 1/2 Sec.</p>	<p>S.W. OF N.E.</p> <p>⑬ E. W. Ruffington, Jr. 5<sup>12</sup>  1944.  1945.  1946.  1947.  1948  1949.</p>	<p>S.E. OF N.E.</p> <p>⑬ E. W. Ruffington, Jr. 5<sup>12</sup>  1944.  1945.  1946.  1947.  1948</p>
<p>N.W. OF S.W.</p> <p>⑬ J. R. Hubbard 5<sup>02</sup>  1944.  1945.  1946.  1947.  1948 "JR."  1949</p> <p>E. W. Payne</p>	<p>N.E. OF S.W.</p>	<p>N.W. OF S.E.</p> <p>⑬ E. W. Ruffington Jr 5<sup>12</sup>  1944.  1945.  1946.  1947.  1948  1949.</p>	<p>N.E. OF S.E.</p> <p>③ R. W. Mann. 2<sup>50</sup>  1944.  1945.  1946.  1947.  1948  1949.</p>
<p>S.W. OF S.W.</p> <p>⑬ J. R. Hubbard 5<sup>02</sup>  1944.  1945.  1946.  1947.  1948 "JR."  1949</p> <p>E. W. Payne</p>	<p>S.E. OF S.W.</p>	<p>S.W. OF S.E.</p> <p>⑬ J. R. Hubbard 5<sup>02</sup>  1944.  1945.  1946.  1947.  1948 "JR."  1949</p>	<p>S.E. OF S.E.</p> <p>② B. F. Wilmore "Hw" 3<sup>02</sup>  1944.  1945.  1946.  1947.  1948  1949.</p> <p>E. W. Payne</p>

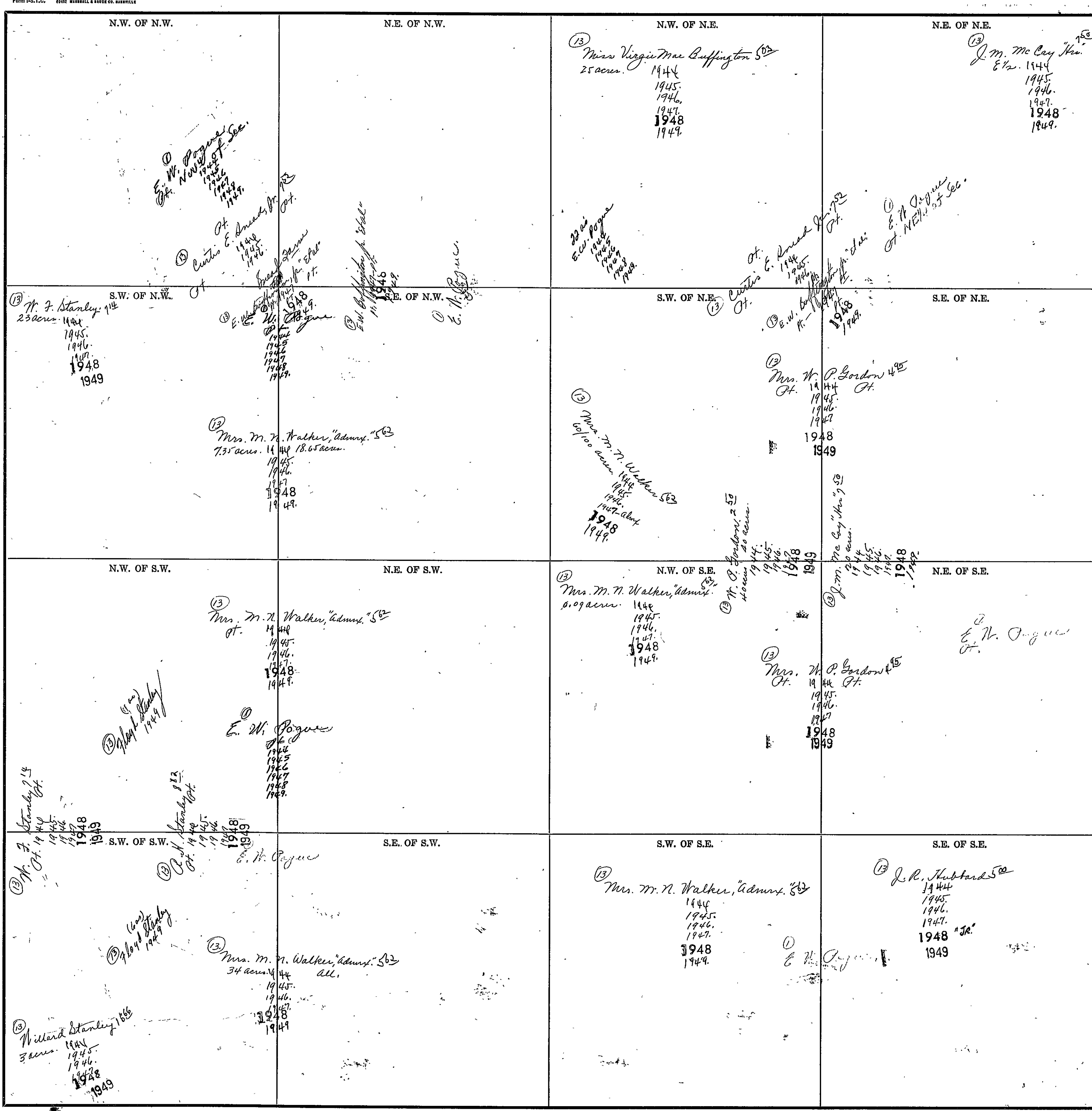
Scale—1 inch = 300.00 Ft.

COUNTY \_\_\_\_\_

SECTION 2

TOWNSHIP 11

RANGE 4



COUNTY

Scale—1 inch=300.00 Ft.



SECTION 3

TOWNSHIP 11

RANGE 4

Form 1-3-T.O. 6242 MARSHALL & BROWN CO. BARTLESVILLE

<p>N.W. OF N.W.</p> <p>1944 1945 1946 1948 1949</p> <p>Mrs. D. Lonergan &amp; Mrs. Maggie Cuel, Deut. 6.00</p> <p>1944 1945 1946 1948 1949</p> <p>E. W. Poague</p> <p>1944 1945 1946 1948 1949</p> <p>E. W. Poague</p>	<p>N.E. OF N.W.</p> <p>1944 1945 1946 1948 1949</p> <p>E. W. Poague</p> <p>1944 1945 1946 1948 1949</p> <p>E. W. Poague</p>	<p>N.W. OF N.E.</p> <p>1944 1945 1946 1948 1949</p> <p>E. W. Poague</p> <p>1944 1945 1946 1948 1949</p> <p>E. W. Poague</p>	<p>N.E. OF N.E.</p> <p>1944 1945 1946 1948 1949</p> <p>C. N. Stanfield 8.61</p> <p>32.6-1944 1945 1946 1948 1949</p> <p>1944 1945 1946 1948 1949</p> <p>E. W. Poague</p>
<p>N.W. OF S.W.</p> <p>1944 1945 1946 1948 1949</p> <p>Mrs. D. Lonergan &amp; Mrs. Maggie Cuel, Deut. 5.00</p> <p>1944 1945 1946 1948 1949</p> <p>J. G. Blanks-5.00</p> <p>1944 1945 1946 1948 1949</p> <p>John B. 1949</p>	<p>S.E. OF N.W.</p> <p>1944 1945 1946 1948 1949</p> <p>J. B. Jenkins 6.00</p> <p>12 ac. 1944 1945 1946 1948 1949</p> <p>E. W. Poague</p> <p>1944 1945 1946 1948 1949</p> <p>E. W. Poague</p>	<p>S.W. OF N.E.</p> <p>1944 1945 1946 1948 1949</p> <p>Mrs. H. O. Gordon</p> <p>1944 1945 1946 1948 1949</p> <p>J. F. Walker 4.00</p> <p>10 ac. 1944 1945 1946 1948 1949</p> <p>Mrs. Annie B. Hill 3.00</p> <p>24.4 ac. 1944 1945 1946 1948 1949</p>	<p>N.E. OF N.E.</p> <p>1944 1945 1946 1948 1949</p> <p>Curtis E. 1944 1945 1946 1948 1949</p> <p>1944 1945 1946 1948 1949</p> <p>E. W. Poague</p>
<p>N.W. OF S.W.</p> <p>1944 1945 1946 1948 1949</p> <p>Mrs. D. Lonergan &amp; Mrs. Maggie Cuel, Deut. 5.00</p> <p>1944 1945 1946 1948 1949</p> <p>J. G. Blanks-5.00</p> <p>1944 1945 1946 1948 1949</p> <p>John B. 1949</p>	<p>N.E. OF S.W.</p> <p>1944 1945 1946 1948 1949</p> <p>J. J. Summerford 4.00</p> <p>1944 1945 1946 1948 1949</p> <p>J. J. Summerford 4.00</p>	<p>N.W. OF S.E.</p> <p>1944 1945 1946 1948 1949</p> <p>J. F. Walker 4.00</p> <p>1944 1945 1946 1948 1949</p> <p>J. F. Walker 4.00</p>	<p>N.E. OF S.E.</p> <p>1944 1945 1946 1948 1949</p> <p>R. H. Stanley 8.00</p> <p>1944 1945 1946 1948 1949</p> <p>R. H. Stanley 8.00</p>
<p>S.W. OF S.W.</p> <p>1944 1945 1946 1948 1949</p> <p>Cunice Franklin 2.00</p> <p>Mrs. Essie Starkey 4.76</p> <p>1944 1945 1946 1948 1949</p> <p>Lester Vaughn 5.55</p> <p>18 ac. 1944 1945 1946 1948 1949</p>	<p>S.E. OF S.W.</p> <p>1944 1945 1946 1948 1949</p> <p>J. B. Jenkins 6.00</p> <p>9 ac. 1944 1945 1946 1948 1949</p> <p>J. J. Summerford 4.00</p> <p>1944 1945 1946 1948 1949</p> <p>Luther Jarvin 5.00</p> <p>1 ac. 1944 1945 1946 1948 1949</p>	<p>S.W. OF S.E.</p> <p>1944 1945 1946 1948 1949</p> <p>R. F. Bannion 10.00</p> <p>25.6-1944 1945 1946 1948 1949</p> <p>23 A-1944 1945 1946 1948 1949</p> <p>O. O. Speight 2 ac. 1944 1945 1946 1948 1949</p>	<p>S.E. OF S.E.</p> <p>1944 1945 1946 1948 1949</p> <p>Mrs. Annie B. Hill 4.00</p> <p>37.5 ac. 1944 1945 1946 1948 1949</p> <p>Mrs. Margaret Jones 1 ac. 1944 1945 1946 1948 1949</p> <p>Mrs. Ruby Joe Nook 2.00 1944 1945 1946 1948 1949</p> <p>Mrs. Ruby Joe Skillman 1944 1945 1946 1948 1949</p> <p>John M. 1944 1945 1946 1948 1949</p>

Scale-1 inch=300.00 Ft.

COUNTY

SECTION 4

TOWNSHIP 11

RANGE 4

Form 1-S.T.C. CASE WARREN & ROSS CO. BARTLETT

<p>N.W. OF N.W.          Miss Ollie Thompson 2<sup>24</sup>          17 1/2 ac. 1944          1945.          1946          1947.          1948          1949.</p> <p>13          Curtis E. Broad, Jr. 2<sup>01</sup>          22 ac. 1944 all.          1945.          1946.          1947.          1948          1949</p>	<p>N.E. OF N.W.</p>	<p>N.W. OF N.E.          Mrs. D. Lonnergan &amp; Mrs. Maggie Creel, Trust 3<sup>00</sup>          1944          1945.          1946</p>	<p>N.E. OF N.E.</p>
<p>S.W. OF N.W.          13          O. G. Hutchins.          13          E. W. Ruffington Jr 5<sup>55</sup>          1944          1945.          1946.          1947.          1948          1949.</p>	<p>S.E. OF N.W.          13          C. G. Ross 1<sup>12</sup>          1944          1945.          1946.          1947.          1948          1949</p>	<p>S.W. OF N.E.          Mrs. D. Lonnergan &amp; Mrs. Maggie Creel, Trust 3<sup>00</sup>          1944          1945.          1946</p>	<p>S.E. OF N.E.</p>
<p>N.W. OF S.W.</p>	<p>N.E. OF S.W.</p>	<p>N.W. OF S.E.          13          C. G. Ross 1<sup>59</sup>          1944          1945.          1946.          1947.          1948          1949</p>	<p>N.E. OF S.E. see          Mrs. D. Lonnergan &amp; Mrs. Maggie Creel, Trust          8 1/2 1944          1945.          1946          13          H. W. Banks 5<sup>00</sup>          1947          1948</p>
<p>N.W. OF S.W.          13          O. G. Hutchins          6 W Ruffington Jr 5<sup>55</sup>          3 1/2 - 1944 - 1946.          1945.          1946.          1947          1948          1949</p>	<p>S.E. OF S.W.          13          E. W. Pogue          3 1/2 ac. 1944          1945.          1946          1947          1948          1949.</p> <p>13          Mrs. Nellie Weaver 3<sup>00</sup> pt.          1940          1945.          1946.          1947.          1948          1949</p> <p>13          N. M. + Annie Foss          1948          1949</p>	<p>S.W. OF S.E.          13          J. L. Franklin          13          C. M. Franklin 8<sup>5</sup>          1944          1945.          1946.          1947.          1948          1949</p> <p>13          E. W. Pogue</p>	<p>S.E. OF S.E.          13          Eunice Franklin          18 ac. 1944          1945          1946          1947.          1948          1949.</p> <p>13          Mrs. Betty Powell          1944          1945          1946          1947.          1948          1949.</p> <p>13          Don Harmon 5<sup>00</sup>          2 ac. 1945          1946.          1947.          1948          1949</p>

Scale—1 inch = 300.00 Ft.

COUNTY

SECTION 5

TOWNSHIP 11

RANGE 4

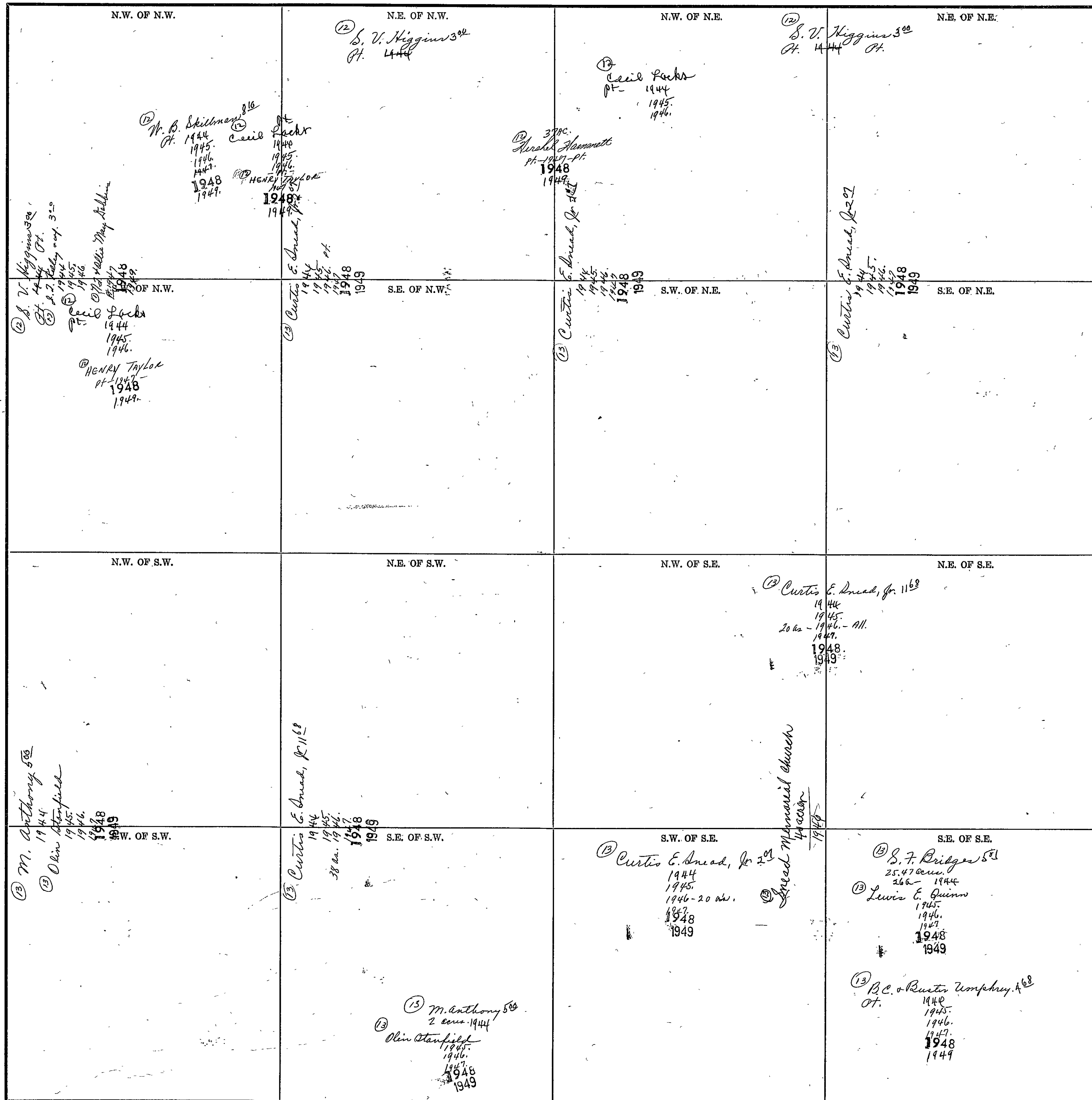
Form 14-S.T.C. 1932 NATIONAL BUREAU OF SURVEY

<p>N.W. OF N.W.</p> <p>(13) Curtis E. Rnead, Jr. 2<sup>01</sup> 1944 1945 1946 1947 1948 1949</p>	<p>N.E. OF N.W.</p> <p>(14) H. O. Murphree 5<sup>28</sup> 1944 1945 1946 1947 1948 1949</p>	<p>N.W. OF N.E.</p> <p>(13) Curtis E. Rnead, Jr. 2<sup>01</sup> 1944 1945 1946 1947 1948 1949</p>	<p>N.E. OF N.E.</p> <p>(13) Curtis E. Rnead, Jr. 2<sup>01</sup> 1944 1945 1946 1947 1948 1949</p>
<p>S.W. OF N.W.</p> <p>(13) Curtis E. Rnead, Jr. 2<sup>01</sup> 1944 1945 1946 1947 1948 1949</p>	<p>S.E. OF N.W.</p> <p>(14) H. O. Murphree 5<sup>28</sup> 1944 1945 1946 1947 1948 1949</p>	<p>S.W. OF N.E.</p> <p>(13) Curtis E. Rnead, Jr. 2<sup>01</sup> 1944 1945 1946 1947 1948 1949</p>	<p>S.E. OF N.E.</p> <p>(14) Miss Virgie Mae Buffington 2<sup>21</sup> 10 acrs. 1944 1945 1946 1947 1948 1949</p>
<p>N.W. OF S.W.</p> <p>(13) Curtis E. Rnead, Jr. 2<sup>01</sup> 1944 1945 1946 1947 1948 1949</p> <p>(13) P. N. Bone 3<sup>28</sup> 16 a. 1944 1945 1946 1947 1948 1949</p>	<p>N.E. OF S.W.</p> <p>(13) Wm. J. Murphree, Et al 5<sup>28</sup> 1944 1945</p> <p>(14) Mattie R. Burnett + Hazel Cole. 1946 1947 1948 (NR) 1949</p>	<p>N.W. OF S.E.</p>	<p>N.E. OF S.E.</p>
<p>(13) P. N. Bone. 27 1/4 acrs. 1944 1945 1946 1947 1948 1949</p> <p>(13) Curtis E. Rnead, Jr. 2<sup>01</sup> 1944 1945 1946 1947 1948 1949</p> <p>(13) Wm. J. Murphree, Et al. 5<sup>28</sup> 5 acrs. 99 1/2 a. 1944 1945 1946 1947 1948 1949</p> <p>(14) Mattie R. Burnett + Hazel Cole. 1946 1947 1948 1949</p> <p>(15) J. F. Briden 5<sup>21</sup> 1/4 a. - 1/4 a. 1944</p> <p>(14) Lewis E. Quinn. 1945 1946 1947 1948 1949</p>	<p>S.E. OF S.W.</p> <p>(13) C. E. Rnead, Jr. 1944 1945 1946 1947 1948 1949</p> <p>(13) Wm. J. Murphree Et al. 5<sup>28</sup> 39.86 acrs. 14 1/4 20 acrs. 1945</p> <p>(14) Mattie R. Burnett + Hazel Cole. 1946 1947 1948 NR 1949</p> <p>(13) P. N. Bone 3<sup>28</sup> 1/2 acre. 11 1/4 a. 1945 1946 1947 1948</p> <p>(14) Jany W. Alderson 10 04/1949 1944 1945 1946 1947 1948 1949</p>	<p>S.W. OF S.E.</p> <p>(13) E. H. Buffington, Jr. 5<sup>21</sup> E/2 1944 1945 1946 1947 1948 1949</p>	<p>S.E. OF S.E.</p> <p>(13) Miss Virgie Mae Buffington. 7<sup>21</sup> 1944 1945 1946 1947 1948 1949</p>

Scale - 1 inch = 300.00 Ft.

COUNTY \_\_\_\_\_

Form 1-S.T.C. ©1932 MARSHALL & DANFORD CO. HARVILLE



Scale--1 Inch=300.00 Ft.

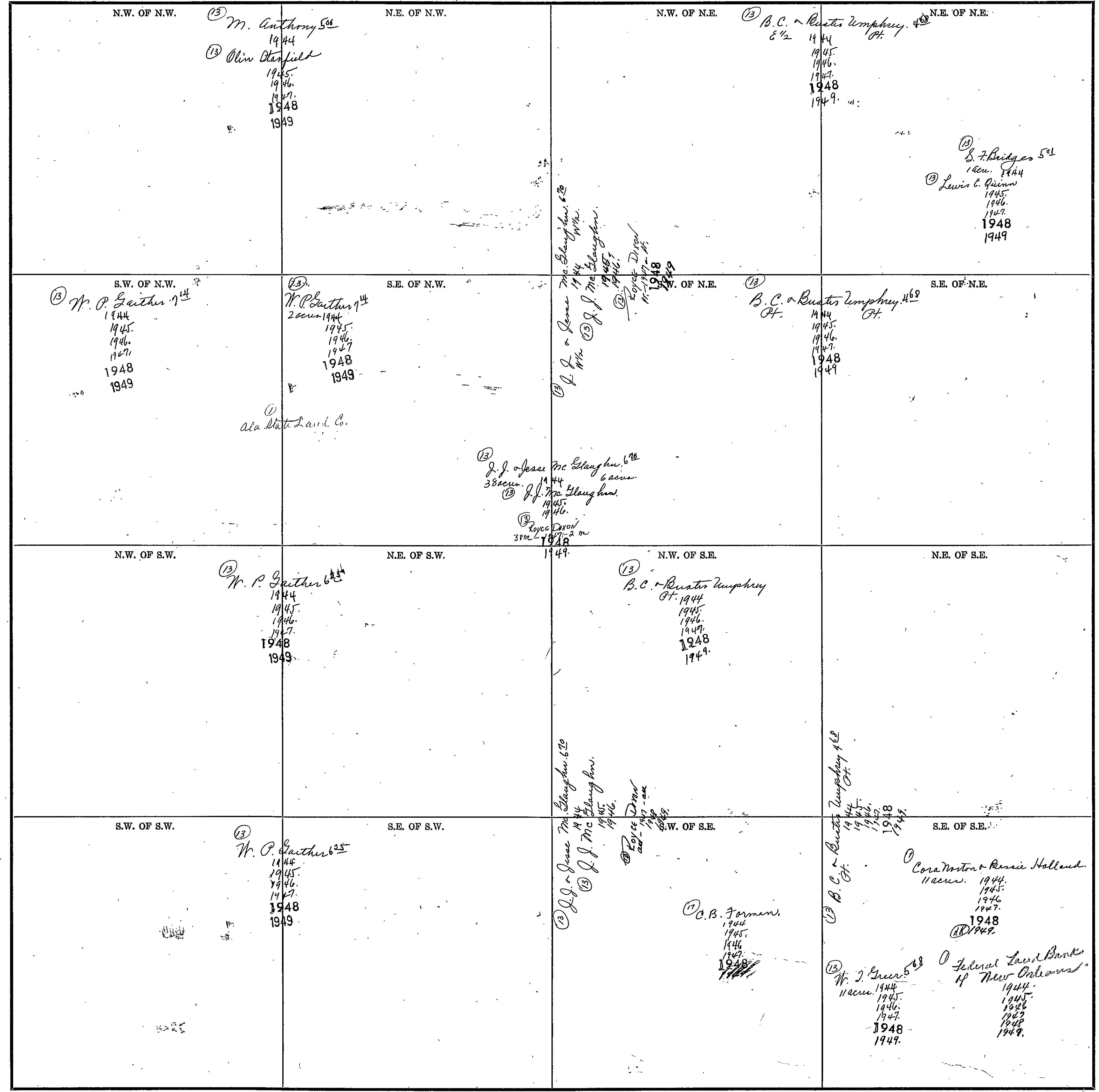
COUNTY

SECTION 7

TOWNSHIP 11

RANGE 4

Form 1-S.T.C. 6242 MARSHALL & BRIDGE CO. HARTVILLE



COUNTY

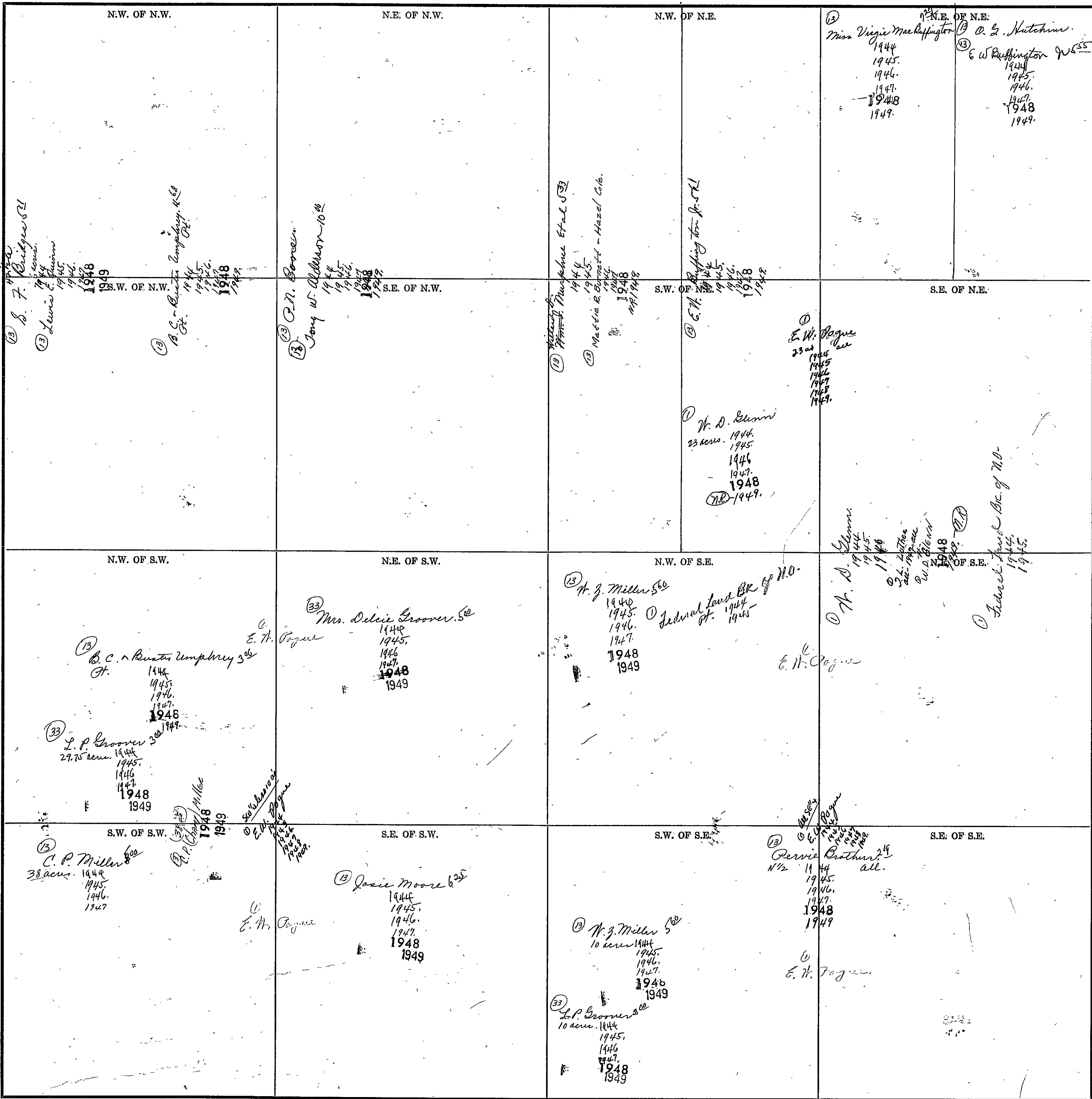
Scale--1 Inch=300.00 Ft.

SECTION 8

TOWNSHIP 11

RANGE 4

Form 1-S.T.C. 6042 MARSHALL & BROS. CO. MINNEAPOLIS



COUNTY

Scale--1 inch=300.00 Ft.

SECTION 9

TOWNSHIP 11

RANGE 4

Form 1-S.T.C. 6162 MARSHALL & BERGE CO. HARTVILLE

<p>N.W. OF N.W.</p> <p>③ O. G. Hutchins 10 acs. ⑤ E. W. Duffington 9<sup>55</sup> 10 a. 1944 1945. 1946. 1947. 1948 1949.</p> <p>⑬ C. G. P. Ross 7<sup>00</sup> 32 acs. 1944 ① H. D. Glenn 1945. 1946 (52 acs) ② J. L. Luther 1947 1948 1949.</p> <p>⑭ John + Ruth Ellis 1948 1949.</p>	<p>N.E. OF N.W.</p> <p>⑬ Mrs. Nellie Meador 40 acs. 1945. 1946. 1947.</p> <p>⑮ M. M. + Annie Foss 1948 1949</p> <p>⑯ Mrs. J. C. Spachling 1948 1949</p>	<p>N.W. OF N.E.</p> <p>⑬ J. C. Franklin 30 acs. ⑭ C. M. Franklin 18<sup>5</sup> 30 a. 1944 1945. 1946. 1947. 1948 1949.</p> <p>⑰ Joe Ramoy 3<sup>00</sup> 10 acs. 1944 1945 1946</p>	<p>N.E. OF N.E.</p> <p>⑮ J. M. Hammitt 5<sup>00</sup> 10 acs. 1944 1945. 1946. 1947. 20<sup>7</sup> - 1948 1949 ① Walton Hammitt 1947</p> <p>⑱ Mrs. Nora Ruby Womack 7<sup>50</sup> 1/2 ac. 1944 1945. 1946 1948 ① Mrs. Nora Ruby Womack 1941.</p>
<p>S.W. OF N.W.</p> <p>⑮ Mrs. Nellie Meador 25 acs. 1944 1945. 1946. 1947.</p> <p>⑰ C. G. P. Ross 7<sup>00</sup> 15 acs. 1944 ① H. D. Glenn 1945 1946 ② J. L. Luther 1947 1948 ③ John + Ruth Ellis 1948 1949.</p> <p>⑳ Mayo 10<sup>00</sup> 18 1/4 1944 ① Mon Rowan + wife 1945. 1946. 1947. 25<sup>00</sup> - 1948 ① W. D. Glenn 1947</p>	<p>N.E. OF N.W.</p> <p>⑰ Mrs. Nellie Meador 25 acs. 1944 1945. 1946. 1947.</p> <p>⑱ C. G. P. Ross 7<sup>00</sup> 15 acs. 1944 ① H. D. Glenn 1945 1946 ② J. L. Luther 1947 1948 ③ John + Ruth Ellis 1948 1949.</p>	<p>S.W. OF N.E.</p> <p>⑰ Joe Ramoy 3<sup>00</sup> 1944 1945. 1946</p>	<p>S.E. OF N.E.</p> <p>⑰ C. R. Shepherd 40 acs.</p> <p>⑲ B. Rowan, 2<sup>00</sup> 1945 1946 ① Fred W. Dooly 1946 1948 1949.</p>
<p>N.W. OF S.W.</p> <p>⑳ B. W. 10<sup>00</sup> 18 1/4 1944 ① Mon Rowan + wife 1945. 1946. 1947. 25<sup>00</sup> - 1948 ① W. D. Glenn 1947</p> <p>㉑ W. D. Glenn 1947 1948 ① J. B. Rowan 1948 ① Eugene + Pauline Davis 1949.</p>	<p>N.E. OF S.W.</p> <p>㉑ E. W. Pogue all sec less 10 acs. NW<sup>1/4</sup> - NW<sup>1/4</sup> 1944 1945 1946 1947 1948 1949.</p>	<p>N.W. OF S.E.</p> <p>㉑ William J. Ellison 7<sup>50</sup> 20 acs. 1944 1945 1946. 1948 1949.</p> <p>㉒ Joe Ramoy 3<sup>00</sup> 20 acs. 1944 1945. 1946 1948 1949 ① C. M. Franklin + wife 1948 1949</p>	<p>N.E. OF S.E.</p> <p>㉑ C. R. Shepherd 40 acs. ① J. B. Rowan + wife 1945 1946 ① Fred W. Dooly 1946 1948 1949 ① H. D. Glenn 10 acs. 1945. 1946 1947 1948 1949</p>
<p>S.W. OF S.W.</p> <p>㉑ J. H. Anderson, adm 25 acs. 1944 1945. 1946. 1947. ① J. B. Brown 1948 ① Pervie Brothman 19 15<sup>00</sup> acs. 1944 1945. 1946. 1947. 1948 1949. ① Eugene + Pauline Davis 1949</p>	<p>S.E. OF S.W.</p> <p>㉑ J. H. Anderson, adm. acs. 1944 1945 1946 1947. ① J. B. Brown 1948 ① Eugene + Pauline Davis 1949</p>	<p>S.W. OF S.E.</p> <p>㉑ Joe Ramoy 3<sup>00</sup> 20 acs. 1944 1945. 1946 1948 1949 ① C. M. Franklin + wife 1948 1949</p>	<p>S.E. OF S.E.</p> <p>㉑ C. R. Shepherd 40 acs. ① J. B. Rowan + wife 1945 1946 ① Fred W. Dooly 1946 1948 1949 ① H. D. Glenn 10 acs. 1945. 1946 1947 1948 1949</p> <p>㉒ J. C. Vaughn 10 acs. ① J. M. Rowan + wife 1944. 1945. 1946 1947 1948 1949</p>

Scale—1 inch=300.00 Ft.

COUNTY

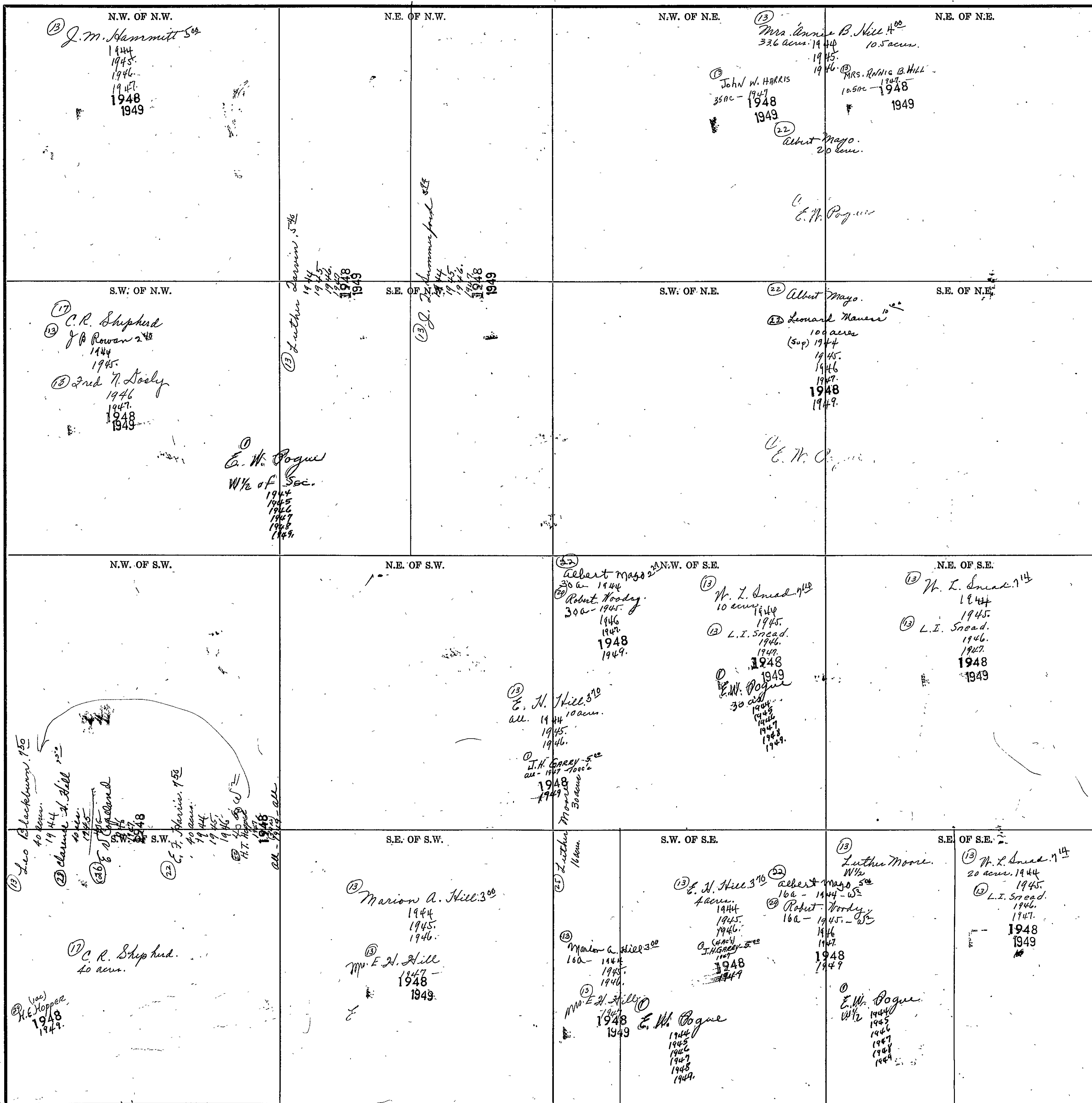


SECTION 10

TOWNSHIP

RANGE 4

Form 1-S.T.C. 6142 HARRALL & BROS. CO. HARRISVILLE



Scale—1 Inch=300.00 Ft.

COUNTY

SECTION 11 TOWNSHIP 11 RANGE 4

Form 1-S.T.G. 6142 HARBALL & BRUCE CO. BARTVILLE

<p>N.W. OF N.W.</p> <p>(22) Albert Mayo        (22) J. C. Norwood        T.C. Escp. 1944        1945        1946        1947        1948        1949</p>	<p>N.E. OF N.W.</p> <p>(Sup) L. J. Johnson        all 1944 all        1945        1946        1947        1948        1949</p>	<p>N.W. OF N.E.</p> <p>(Sup) H. J. Johnson        all 1944        1945        1946        1947        1948        1949</p>	<p>N.E. OF N.E.</p> <p>(Sup) Earl Ellis        13a 1944        Hammond Duke        1945        1946        1947        1948        1949</p>
<p>N.W. OF S.W.</p> <p>(22) Albert Mayo        (22) J. C. Norwood        T.C. Escp. 1944        1945        1946        1947        1948        1949</p>	<p>S.E. OF N.W.</p> <p>(Sup) Ted Greer        all 1944 all        1945        1946        1947        1948        1949</p> <p>O/V        E. W. Bogue        63.8 acres        1944        1945        1946        1947        1948        1949</p>	<p>S.W. OF N.E.</p> <p>(Sup) Ted Greer        all 1944 all        1945        1946        1947        1948        1949</p> <p>O/V        E. W. Bogue        63.8 acres        1944        1945        1946        1947        1948        1949</p>	<p>S.E. OF N.E.</p> <p>(Sup) Earl Ellis        13a 1944        Hammond Duke        1945        1946        1947        1948        1949</p> <p>J. B. Little 845        27a 1944        1945        1946        1947        1948        1949</p>
<p>N.W. OF S.W.</p> <p>(22) Albert Mayo        38 acres all        (22) Floyd Mayo        Escp. 1944        38a 1945 all        1946        1947        1948        1949</p>	<p>N.E. OF S.W.</p> <p>(22) Albert Mayo        38 acres all        (22) Floyd Mayo        Escp. 1944        38a 1945 all        1946        1947        1948        1949</p>	<p>N.W. OF S.E.</p> <p>(22) C. J. Haynes 7<sup>25</sup>        144        1945        1946        1947        1948        1949</p>	<p>N.E. OF S.E.</p> <p>(22) C. J. Haynes 7<sup>25</sup>        8 acres 1944        1945        1946        1947        1948        1949</p> <p>Alford Holladay        4 acres        (22) Leo Miller 25<sup>25</sup>        4a 1944        Mrs. Eva Miller        1945        1946        1947-1948        1948        1949</p>
<p>N.W. OF S.W.</p> <p>(22) R. L. Mayo, Admin.        38 acres        (22) W. R. Robinson 4<sup>25</sup>        38a 1944-2a        1945        1946        1947-2a        1948        1949</p> <p>(22) Sward A. Davis 6<sup>25</sup>        2 acres 1944        1945        1946        (22) North Brown        1947        1948        1949</p>	<p>S.E. OF S.W.</p> <p>(22) B. E. Ledbetter 6<sup>25</sup>        144        1945        1946        1947        1948        1949</p>	<p>S.W. OF S.E.</p> <p>(22) J. J. Ferguson        17 acres        (22) J. J. Ferguson        17 acres        (22) R. B. Green 6<sup>00</sup>        144-16a        1944        1945        1946        1947        1948        1949</p>	<p>S.E. OF S.E.</p> <p>(22) J. J. Ferguson        17 acres        (22) R. B. Green 6<sup>00</sup>        144-16a        1944        1945        1946        1947        1948        1949</p>

Scale—1 inch=300.00 Ft.

COUNTY

SECTION 12

TOWNSHIP 11

RANGE 4

Form 1-S.T.C. 6542 MARSHALL & BARNES CO. HARVILLE

<p>N.W. OF N.W.</p> <p>① The American Natl. Bank. (By) Earl Ellis 1944</p> <p>② Hammond Duke 1945 1946 1947</p> <p>③ J. B. Holladay 1948 1949</p>	<p>N.E. OF N.W.</p> <p>② Leo Miller 2<sup>65</sup> 17 acs. 1944</p> <p>② M. M. Grant 11/2 acs. 1945 1946 1947</p> <p>③ J. B. Tolbert 1948 1949</p> <p>② W. C. Smith N 1/2 - 1947 N 1/2 - 1948</p> <p>② E. A. Joney 13 acs. 5/2 acs. 1944 1945 1946 1947 1948 1949</p>	<p>N.W. OF N.E.</p> <p>② B. J. Roberson 5<sup>00</sup> N 1/2 - 1947</p> <p>② Maurice V. Carner N 1/2 8461 1949</p>	<p>N.E. OF N.E.</p> <p>② B. F. Holloman 5<sup>50</sup> 1944 1945 1946 1947 1948 1949</p>
<p>S.W. OF N.W.</p> <p>② J. B. Little 8<sup>15</sup> 1944 1945 1946 1947 1948 1949</p>	<p>S.E. OF N.W.</p> <p>② M. M. Grant N 1/2 1945 1946 1947</p> <p>③ J. B. Tolbert 1948 1949</p> <p>② A. E. Joney 3<sup>13</sup> 1944 1945 1946 1947 1948 1949</p> <p>① E. W. Oogue - all sec. less 5 1/2 - S.W. 4 560 acs. 1944</p>	<p>S.W. OF N.E.</p> <p>② Leo Miller N 1/2 1945 1946 1947 1948 1949</p>	<p>N.E. OF N.E.</p> <p>② B. F. Holloman 5<sup>50</sup> 1944 1945 1946 1947 1948 1949</p>
<p>N.W. OF S.W.</p> <p>② J. J. Ferguson 1944</p> <p>② M. R. Holladay 4<sup>44</sup> 1944 1945</p> <p>② M. R. Tolbert 1946</p> <p>② J. B. Eva Duncan 1947 1948 1949</p>	<p>N.E. OF S.W.</p> <p>② L. C. Gilliland 3<sup>39</sup> 1944 1945 1946 1947 1948 1949</p>	<p>N.W. OF S.E.</p> <p>② R. E. Butler 6<sup>00</sup> 1944 1945</p> <p>② L. R. Fendley 5<sup>00</sup> 1946 1947 1948 1949</p>	<p>N.E. OF S.E.</p>
<p>S.W. OF S.W.</p> <p>② Howell Miller 3<sup>15</sup> 1944 1945 1946 1947</p> <p>② J. B. Tolbert 1948 1949</p>	<p>S.E. OF S.W.</p> <p>② Nathan E. Mayo 5<sup>00</sup> 1944</p> <p>② J. O. Mayo 1945</p> <p>② J. M. Page 1946 1947 1948 1949</p> <p>② J. B. Tolbert 1944 1945 1946 1947 1948 1949</p>	<p>S.W. OF S.E.</p> <p>② R. M. Norwood 2<sup>50</sup> 1944 1945 1946 1947 1948 1949</p>	<p>S.E. OF S.E.</p>

Scale—1 inch=300.00 Ft.

COUNTY

SECTION 13

TOWNSHIP 11

RANGE 4

Form 1-S.T.C. 6342 MARSHALL & BROS. CO. BARTTLE

<p>N.W. OF N.W.</p> <p>(22) Arthur Vaughn. 30 acrs.        (22) J.C. Pitts. 1944-1945-1946-1947-1948-1949.        30 ac-1947-1948-1949.</p> <p>(22) Oscar Vaughn. 10 acrs. 1944        (22) R.L. Leath. 15 ac. 1945-1946        (22) R.H. Vaughn. 15 ac-1947-1948-1949.</p> <p>(22) E.W. Pogue. 1944-1945-1946-1947-1948-1949.</p>	<p>N.E. OF N.W.</p> <p>(22) R.P. Walker. 0.47        (22) Alford Haddock. 5.20 1944        (22) Grady A. Scott. 1945-1946-1947-1948-1949.</p>	<p>N.W. OF N.E.</p> <p>(22) C.J. Green. 2.66        1944-1945-1946-1947-1948-1949.</p>	<p>N.E. OF N.E.</p>
<p>S.W. OF N.W.</p> <p>(22) Arthur Vaughn. W/2.        (22) J.C. Pitts. 1944-1945-1946-1947-1948-1949.        W/2-1947-1948-1949.</p> <p>(22) R.H. Vaughn. 5.00        E 1/2. 1944-1945-1946-1947-1948-1949.</p> <p>(22) E.W. Pogue. 1944-1945-1946-1947-1948-1949.</p>	<p>S.E. OF N.W.</p> <p>(22) E.L. Vaughn. 5.00        1944-1945-1946-1947-1948-1949.</p> <p>(29) - 1946-1947-1948-1949.</p> <p>(22) E.W. Pogue. 1944-1945-1946-1947-1948-1949.</p>	<p>S.W. OF N.E.</p> <p>(22) E.W. Pogue. 1944-1945-1946-1947-1948-1949.</p>	<p>S.E. OF N.E.</p> <p>(22) C.J. Green. 2.66        1944-1945-1946-1947-1948-1949.</p>
<p>N.W. OF S.W.</p> <p>(22) E.L. Jewell. 5.05        1944-1945-1946-1947-1948-1949.        E.W. Pogue.</p>	<p>N.E. OF S.W.</p>	<p>N.W. OF S.E.</p> <p>(22) W.J. Green. 5.20        1944-1945-1946-1947-1948-1949.</p> <p>(22) E.W. Pogue. 1944-1945-1946-1947-1948-1949.</p>	<p>N.E. OF S.E.</p> <p>(22) W.J. Green. 8.00        1944-1945-1946-1947-1948-1949.</p> <p>(22) E.W. Pogue. 1944-1945-1946-1947-1948-1949.</p>
<p>S.W. OF S.W.</p> <p>(22) E.L. Jewell. 5.05        1944-1945-1946-1947-1948-1949.        E.W. Pogue.</p>	<p>S.E. OF S.W.</p> <p>(22) W.J. Green. 5.20        1944-1945-1946-1947-1948-1949.</p> <p>(22) W.J. Green. 5.20        1944-1945-1946-1947-1948-1949.</p> <p>(22) E.W. Pogue. 1944-1945-1946-1947-1948-1949.</p>	<p>N.W. OF S.E.</p> <p>(22) W.J. Green. 5.20        1944-1945-1946-1947-1948-1949.</p> <p>(22) E.W. Pogue. 1944-1945-1946-1947-1948-1949.</p>	<p>S.E. OF S.E.</p> <p>(22) Mrs. Maude Lumpkin.        (22) Frank C. Stone. 9.00        1944-1945-1946-1947-1948-1949.</p> <p>(22) E.W. Pogue. 1944-1945-1946-1947-1948-1949.</p>

Scale-1 inch=300.00 Ft.

COUNTY

SECTION 14

TOWNSHIP 11

RANGE 4

Form 1-S.T.C. 6012 HERRICK & BRADY CO. BARTTLE

<p>N.W. OF N.W. (22) Steward A. Davis 64 1944 1945 1946 NOAH BEOWN 1948 1949 E. W. Jagne 1944 1945 1946 1947 1948 1949</p>	<p>N.E. OF N.W. (22) B. E. Ledbetter 65 1944 1945 1946 1947 1948 1949</p>	<p>N.W. OF N.E. (22) P. G. Mayo 84 1944 1945 1946 1947 1948 1949 R. B. - Bill Green 10 ac. Bill Green 15 ac 1944 1945 1946 1947 1948 1949 Mrs. Minnie Barnes 34 ac. 1944 1945 1946 1947 1948 1949</p>	<p>N.E. OF N.E. (22) Arthur Vaughn 625 10 ac. 1944 1945 1946 10 ac. 1947 1948 1949</p>
<p>S.W. OF N.W. (1) Guy Woodliff J. J. Phillips 1944 1945 G. E. Flowers 10 ac. 1946 J. P. Miller 1947 1948 Melvin McGEE 1948</p>	<p>S.E. OF N.W. (22) P. G. Mayo 84 1944 1945 1946 1947 1948 1949 E. W. Jagne</p>	<p>S.W. OF N.E. (22) Will Martin 17 1/2 ac. 1944 1945 1946 Herman L. Murdock 17 ac. 1947 1948 1949 E. L. Linnell 7 ac. 1944 1945 1946 1947 1948 1949 Edd Coe 5 1/2 ac. 1944 1945 James Coe 1946 1947 1948 1949</p>	<p>S.E. OF N.E. (22) Mrs. Minnie Barnes 35 ft. - 1949 - cont'd. 1944 1945 1946 1947 1948 1949</p>
<p>N.W. OF S.W. (1) E. W. Jagne</p>	<p>N.E. OF S.W. (22) Ernest Mayo 7 ac. 1946 1947 1948 1949</p>	<p>N.W. OF S.E. (22) E. L. Linnell 1944 1945 1946 1947 1948 1949 E. W. Jagne all 6 ac. Sec. 12 ac. SW 1/4</p>	<p>N.E. OF S.E. (22) E. L. Linnell 4 ac. 1944 1945 1946 1947 1948 1949</p>
<p>S.W. OF S.W. (22) W. A. Mayo 65 1944 1945 1946 1947 1948 1949</p>	<p>S.E. OF S.W. (22) W. A. Mayo 65 1944 1945 1946 1947 1948 1949</p>	<p>S.W. OF S.E. (22) E. L. Linnell 4 ac. 1944 1945 1946 1947 1948 1949 J. W. Douglass 34 ac. 1944 1945 1946 H. C. Baldwin 34 ac. 1947 1948 1949</p>	<p>S.E. OF S.E. (22) E. L. Linnell 1944 1945 1946 1947 1948 1949</p>

Scale - 1 inch = 300.00 Ft.

COUNTY

SECTION 15

TOWNSHIP 11

RANGE 4

171

<p>N.W. OF N.W.</p> <p>(18) Iva Durham 3<sup>64</sup> 1944 1945 1946 1947 1948 1949</p>	<p>N.E. OF N.W.</p> <p>(22) R. L. Mayo 300 1944 1945 1946 1947 1948 1949</p>	<p>N.W. OF N.E.</p> <p>(22) R. L. Mayo 500 1944 1945 1946 1947 1948 1949</p>	<p>N.E. OF N.E.</p> <p>(22) R. L. Mayo adm Walter C. Mayo 500 1944 1945 R. L. Hammett 500 1946 1947 1948 1949</p>
<p>S.W. OF N.W.</p> <p>(18) Iva Durham 3<sup>64</sup> 1944 1945 1946 1947 1948 1949</p>	<p>S.E. OF N.W.</p> <p>(1) Clara Durham 33a- 1946 1947 1948 1949</p> <p>(2) A. E. Sicilian 7a- 1946 - all 1947 1948 1949</p> <p>(1) E. W. Pogue 640 acres 1944 1945 1946 1947 1948 1949</p>	<p>S.W. OF N.E.</p> <p>at: L...</p>	<p>S.E. OF N.E.</p> <p>(22) A. C. Parker Chester Roberson 500 1944 1945 1946 1947 1948 1949</p>
<p>N.W. OF S.W.</p> <p>(18) Iva Durham 3<sup>64</sup> 1944 1945 1946 1947 1948 1949</p>	<p>N.E. OF S.W.</p>	<p>N.W. OF S.E.</p> <p>(18) Clara Durham 1944 1945 1946 1947 1948 1949</p>	<p>N.E. OF S.E.</p>
<p>S.W. OF S.W.</p> <p>(18) Iva Durham 3<sup>64</sup> 1944 1945 1946 1947 1948 1949</p>	<p>S.E. OF S.W.</p>	<p>S.W. OF S.E.</p> <p>(18) Iva Durham 3<sup>65</sup> 1944 1945 1946 1947 1948 1949</p>	<p>S.E. OF S.E.</p> <p>(1) Clara Durham 1944 1945 1946 1947 1948 1949</p>

Scale—1 inch = 300.00 Ft.

COUNTY

SECTION 16

TOWNSHIP 11

RANGE 4

Form 1-3-T.C. 6482 WARREN & BEUCE CO. WARVILLE

<p>N.W. OF N.W.</p> <p>⑬ Pervie Brothers 3<sup>60</sup> 15 acres. 1944 1945. 1946. 1947. 1948 1949.</p> <p>⑭ J. N. Anderson, Adm. 25 ac. all. 1944. 1945. 1946. 1947.</p> <p>⑮ J. B. ROWAN 25 1/2 1948 - all</p> <p>⑯ Eugene + Pauline Davis (95 ac) 1949.</p>	<p>N.E. OF N.W.</p> <p>⑰ J. L. Luther. ⑱ E. J. Harris 5<sup>00</sup> 1944 1945. 1946 1947 1948 1949</p> <p>⑲ Eugene + Pauline Davis all 1949</p>	<p>N.W. OF N.E.</p> <p>⑰ J. L. Luther. ⑱ E. J. Harris 5<sup>00</sup> 1944 1945. 1946 1947 1948 1949</p>	<p>N.E. OF N.E.</p> <p>0.9 m. Runway of R/W. 1944 1945 1946 1947 (22)</p> <p>⑲ L. C. Vaughn. 4<sup>00</sup> 1948 1949.</p> <p>1944 1945. 1946 1947 1948 1949.</p>
<p>S.W. OF N.W.</p>	<p>S.E. OF N.W.</p> <p>⑲ L. A. Holloway 4<sup>00</sup> 1944 1945. 1946.</p>	<p>S.W. OF N.E.</p>	<p>S.E. OF N.E.</p> <p>⑲ Iva Durham 5<sup>65</sup> 1944 1945. 1946. 1947. 1948 1949</p>
<p>N.W. OF S.W.</p> <p>⑲ M. M. Pagan. 2<sup>13</sup> 1944 1945. 1946. 1947. 1948 1949.</p>	<p>N.E. OF S.W.</p> <p>⑲ L. A. Holloway 4<sup>00</sup> 1944 1945. 1946.</p> <p>⑲ E. W. Pogue all. ac. 640. ac. all. 1944 1945 1946 1947 1948 1949</p>	<p>N.W. OF S.E.</p>	<p>N.E. OF S.E.</p> <p>⑲ Iva Durham 3<sup>65</sup> 1944 1945. 1946. 1947. 1948 1949</p>
<p>S.W. OF S.W.</p> <p>⑲ C. A. Kiepatuck 1<sup>36</sup> 1944 1945. 1946. 1947. 1948 1949</p>	<p>S.E. OF S.W.</p>	<p>S.W. OF S.E.</p>	<p>S.E. OF S.E.</p> <p>⑲ Iva Durham 3<sup>65</sup> 1944 1945. 1946. 1947. 1948 1949</p>

COUNTY

Scale--1 Inch=300.00 Ft.



SECTION 17

TOWNSHIP 11

RANGE 4

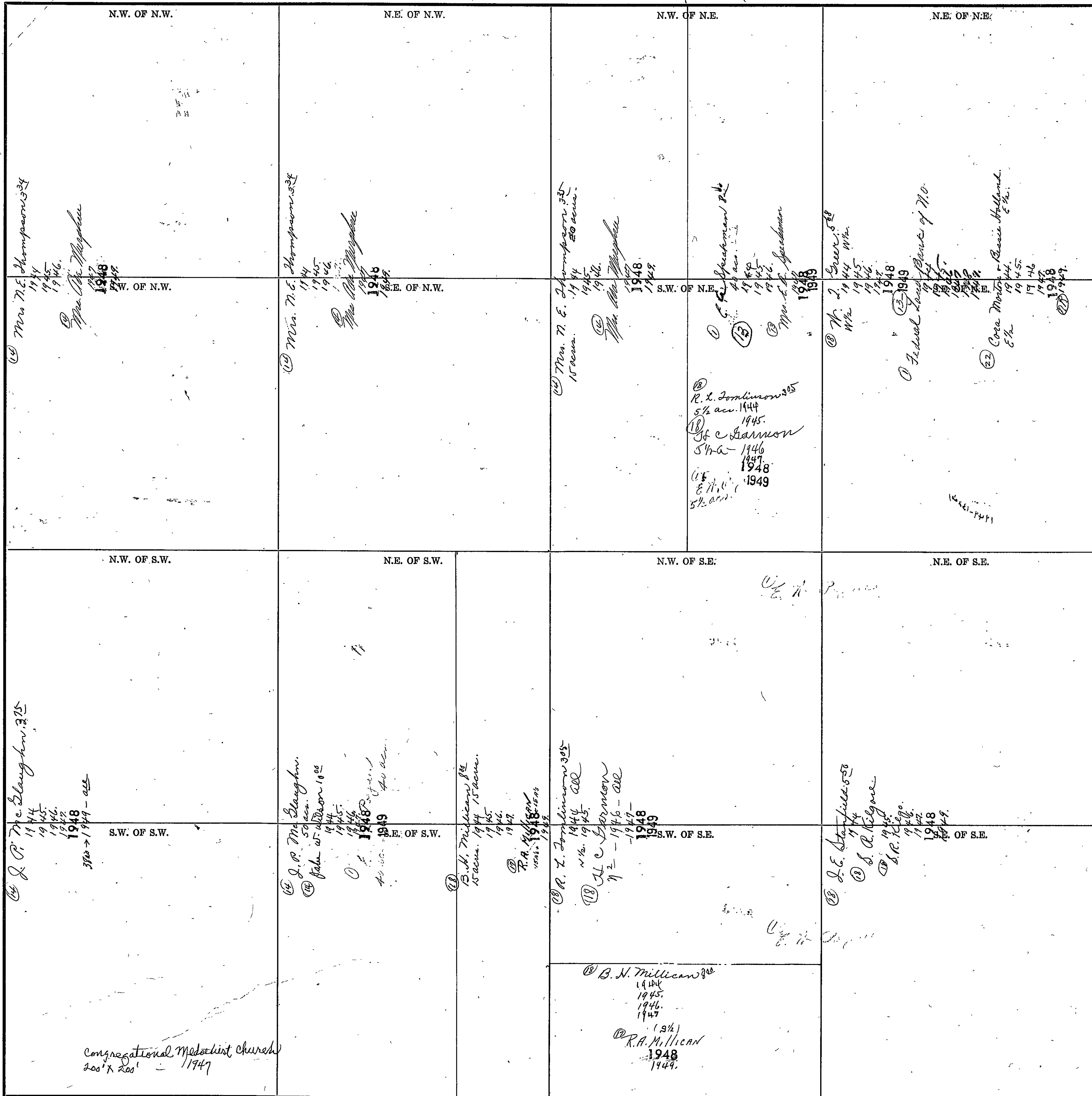
Form 1-S.T.G. 1942 MARSHALL & BROWN CO. MINNAPOLIS

<p>N.W. OF N.W.</p> <p>13 W. W. Harris 15<sup>00</sup> 5 ac. 1944 1945 1946 1947 1948 1949</p> <p>14 Cora Morton &amp; Bessie Holland 35 ac. 1944 1945 1946 1947 1948 1949</p>	<p>N.E. OF N.W.</p> <p>14 Cora Morton &amp; Bessie Holland 1944 1945 1946 1947 1948 1949</p>	<p>N.W. OF N.E.</p> <p>13 W. J. Miller 5<sup>60</sup> 1944 1945 1946 1947 1948 1949</p>	<p>N.E. OF N.E.</p>
<p>S.W. OF N.W.</p> <p>14 Cora Morton &amp; Bessie Holland 40 ac. 1944 1945 1946 1947 1948 1949</p> <p>15 E. W. Pogue 1944 1945 1946 1947 1948 1949</p>	<p>S.E. OF N.W.</p> <p>15 L. X. Mc. Curley 3<sup>00</sup> 1944 1945 1946 1947 1948 1949</p>	<p>S.W. OF N.E.</p>	<p>S.E. OF N.E.</p> <p>14 E. W. Pogue 1944 1945 1946 1947 1948 1949</p> <p>15 E. W. Pogue 1944 1945 1946 1947 1948 1949</p>
<p>N.W. OF S.W.</p> <p>14 Cora Morton &amp; Bessie Holland 1944 1945 1946 1947 1948 1949</p>	<p>N.E. OF S.W.</p> <p>15 L. E. Thompson 2<sup>00</sup> 1944 1945 1946 1947 1948 1949</p> <p>16 Vernon Smith 1947</p> <p>17 Mathis J. McCurley 1948 1949</p>	<p>N.W. OF S.E.</p>	<p>N.E. OF S.E.</p> <p>16 W. W. Pennington 2<sup>93</sup> 1944 1945 1946 1947 1948 1949</p>
<p>S.W. OF S.W.</p> <p>18 L. E. Stanfield 5<sup>00</sup> 1944 1945 1946 1947 1948 1949</p>	<p>S.E. OF S.W.</p> <p>18 H. C. Thompson 3<sup>00</sup> 1944 1945 1946 1947 1948 1949</p> <p>19 Fred Cochran 1947 1948 1949</p>	<p>S.W. OF S.E.</p> <p>18 E. F. Harris 1944 1945 1946 1947 1948 1949</p> <p>19 H. C. Thompson 2<sup>55</sup> 1944 1945 1946 1947 1948 1949</p>	<p>S.E. OF S.E.</p> <p>18 L. H. Durham 5<sup>00</sup> 1944 1945 1946 1947 1948 1949</p>

Scale—1 inch = 300.00 Ft.

COUNTY

Form 1-S.T.C. 6542 MARSHALL & BREWER CO. BARTLESVILLE



SECTION 19

TOWNSHIP 11

RANGE 4

Form F-S.T.C. 6242 MARSHALL & BROS. CO. HARTVILLE

<p>N.W. OF N.W.</p> <p>12 Clara Durham 1844 1945 1946 1947 1948 1949</p>	<p>N.E. OF N.W.</p> <p>13 L. A. Stanfield 59 1944 1945 1946</p> <p>14 Hubert Fields 1947 1948</p> <p>R. L. Tomlinson 1948</p>	<p>N.W. OF N.E.</p> <p>15 L. A. Stanfield 59 1944 1945 1946</p> <p>16 Hubert Fields 1947 1948 1949</p> <p>Ala. Dist. Land Co.</p>	<p>N.E. OF N.E.</p> <p>17 Parks E. Fields 750 N 1/2 1944 1945 1946 1947 1948</p> <p>(N.W.) Nix Roscoe 1949</p> <p>18 Willburn Craft 500 S 1/2 1944 1945 1946 1947 1948 1949</p>
<p>S.W. OF N.W.</p> <p>19 Clara Durham 3 ac. 1944 1945 1946 1947 1948 1949</p> <p>20 Eli Reese 400 36 ac. 1944 1945 1946 1947 1948 1949 (32 ac)</p> <p>(N.W.) Burl Stanfield 1949</p>	<p>S.E. OF N.W.</p> <p>21 L. A. Stanfield 59 4 ac. 1944 1945 1946</p> <p>22 Hubert Fields 4 ac. 1947</p> <p>23 L. E. Thompson 726 33 ac. 1944 1945 1946 1947 1948</p> <p>24 S. H. Wood 800 3 ac. 1944 1945 1946 1947 1948 1949</p> <p>25 L. E. Thompson 33 ac. 1949 - ac</p>	<p>S.W. OF N.E.</p> <p>26 L. E. Thompson 726 1944 1945 1946 1947 1948</p>	<p>S.E. OF N.E.</p> <p>27 Walden Hopper 768 1944 1945 1946 1947 1948 1949</p> <p>(S 1/2 ac) Hubert Fields 1949</p>
<p>N.W. OF S.W.</p> <p>28 Mrs. A. S. Nelson 1000 1 ac. 1944 1945 1946 1947 1948 1949</p>	<p>N.E. OF S.W.</p> <p>29 S. H. Wood 800 1944 1945 1946 1947 1948 1949</p> <p>30 J. W. Anderson 1944 1945 1946 1947 1948</p> <p>31 H. H. Tarrence 1949</p>	<p>N.W. OF S.E.</p> <p>32 S. H. Wood 800 1944 1945 1946 1947 1948 1949</p>	<p>N.E. OF S.E.</p> <p>33 Walden Hopper 768 1944 1945 1946 1947 1948 1949</p> <p>34 H. H. Tarrence 1949</p> <p>35 J. W. Anderson 1944 1945 1946 1947 1948</p> <p>36 Walden Hopper 768 1944 1945 1946 1947 1948 1949</p>
<p>S.W. OF S.W.</p> <p>37 Burl Stanfield 481 all. 1944 1945 1946 1947 1948 1949</p>	<p>S.E. OF S.W.</p> <p>38 L. W. Gregory 500 39 ac. 1944 1945 1946 1947 1948 1949</p> <p>39 S. H. Wood 800 8 ac. 1944 1945 1946 1947 1948 1949</p> <p>40 J. W. Anderson 6 ac. 1944 1945 1946 1947 1948</p> <p>41 H. H. Tarrence 1948</p>	<p>S.W. OF S.E.</p>	<p>S.E. OF S.E.</p> <p>42 E. W. Rogne 1944 1945 1946 1947 1948 1949</p>

Scale—1 inch=300.00 Ft.

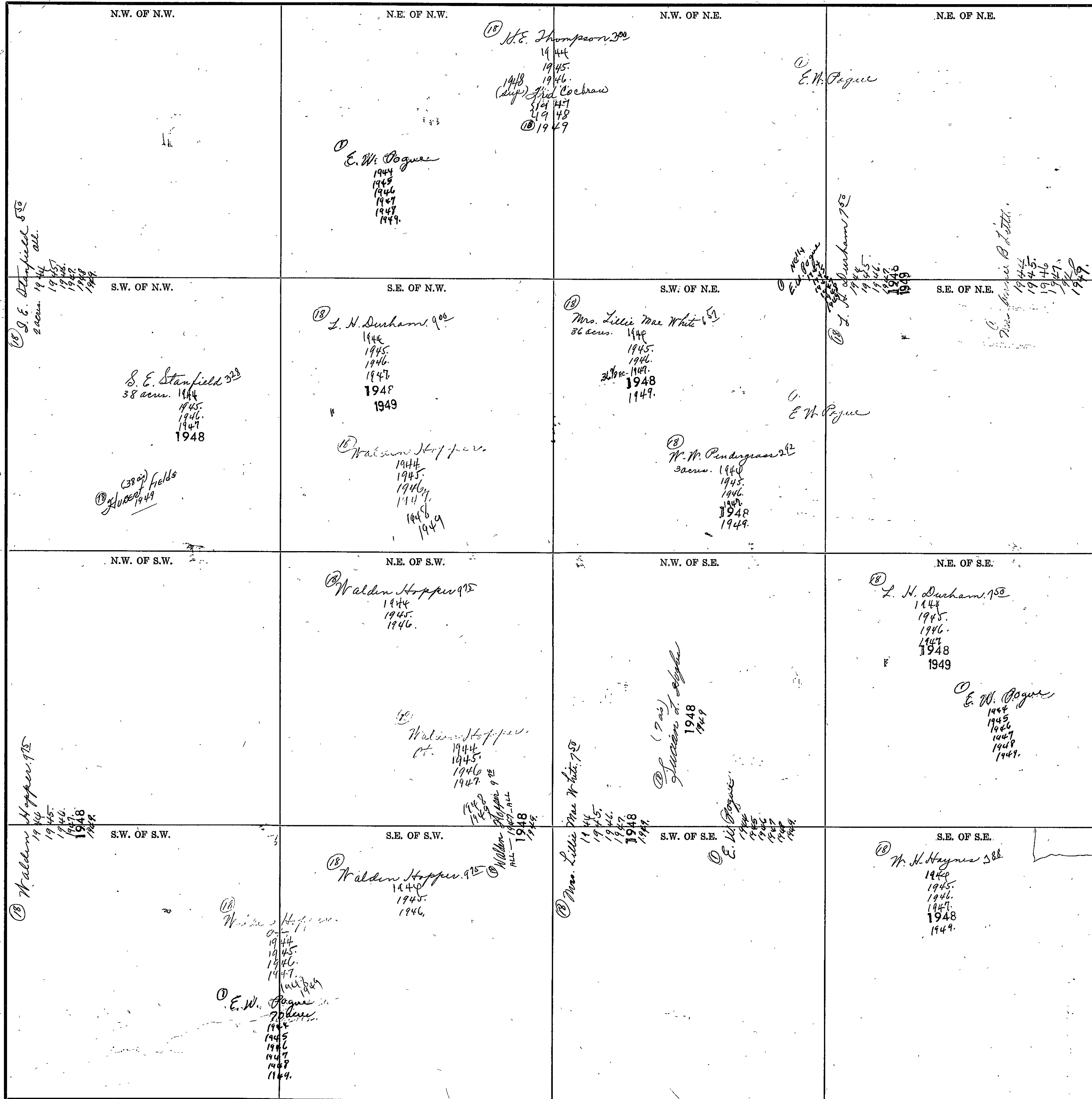
COUNTY

SECTION 20

TOWNSHIP 11

RANGE 4

Form 1-3-T.C. 6162 MARSHALL & BREW CO. HARTVILLE



Scale—1 inch=300.00 Ft.

COUNTY

SECTION 21

TOWNSHIP 11

RANGE 4

Form 1-S.T.C. 6242 WARRILL & WOOD CO. BARTVILLE

<p>N.W. OF N.W.</p> <p>18 C. A. Kiepatuck 315 1944 1945 1946 1947 1948 1949</p>	<p>N.E. OF N.W.</p>	<p>N.W. OF N.E.</p> <p>18 Iva Durham 365 1944 1945 1946 1947 1948 1949</p>	<p>N.E. OF N.E.</p> <p>18 E. L. Derrell 565 1944 1945 1946 1947 1948 1949</p>
<p>S.W. OF N.W.</p>	<p>S.E. OF N.W.</p> <p>18 C. A. Kiepatuck 436 5 acs. 1944 1945 1946 1947 1948 1949</p> <p>E. N. Pogue all sec. less NE 1/4 SE 1/4 1944 1945 1946 1947 1948 1949</p>	<p>S.W. OF N.E.</p>	<p>S.E. OF N.E.</p>
<p>N.W. OF S.W.</p> <p>18 L. H. Durham 35 1944 1945 1946 1947 1948 1949</p>	<p>N.E. OF S.W.</p> <p>18 J. B. Pogue 834 14 acs. 1944 1945 1946 1947 1948 1949</p> <p>18 Iva Durham 365 30 acs. 1944 1945 1946 1947 1948 1949</p> <p>18 C. A. Kiepatuck 436 2 acs. 1944 1945 1946 1947 1948 1949</p> <p>18 K. C. Yancy 2006 2 1/2 acs. 1944 1945 1946 1947 1948 1949</p> <p>18 Miss Myrtle Camp 531 Pt. 1944 1945 1946 1947 1948 1949</p>	<p>N.W. OF S.E.</p> <p>18 C. A. Kiepatuck 436 15 acs. 1944 1945 1946 1947 1948 1949</p>	<p>N.E. OF S.E.</p> <p>18 Mrs. Annie C. Derrell 576 1944 1945 1946 1947 1948 1949</p> <p>18 Miss Myrtle Camp 531 Pt. 5 1/4 of Sec. 1944 1945 1946 1947 1948 1949</p> <p>18 (via 504) M. C. Carter 1949</p> <p>18 (via 504) Anna Miss J. J. 1949</p>
<p>S.W. OF S.W.</p> <p>18 H. N. Haynes 388 10 acs. 1944 1945 1946 1947 1948 1949</p> <p>18 Mrs. L. A. Harris 82 30 acs. 1944 1945 1946 1947 1948 1949</p> <p>18 J. Bay Harris 1949</p>	<p>S.E. OF S.W.</p> <p>18 Miss Doris Kiepatuck, "Lidmup" 625 1944</p> <p>18 T. M. Roberts - w.s. 1946 1947</p> <p>18 Earnest Brown 55E 18 acs - 1946 1947</p> <p>18 E. P. Dewberry - all - 1948 1949</p>	<p>S.W. OF S.E.</p> <p>18 C. A. Kiepatuck 513 1 acs. 1944 1945 1946 1947 1948 1949</p> <p>18 E. P. Dewberry - all - 1949</p>	<p>S.E. OF S.E.</p> <p>18 Billy (3 ac) Bradford 1948 1949</p> <p>18 J. W. C. 2011 1949</p> <p>18 C. A. Kiepatuck 512 37 acs. 1944 1945 1946 1947 1948 1949</p> <p>31 acs. 1948-1949 1949 1948 1949</p>

Scale—1 inch=300.00 Ft.

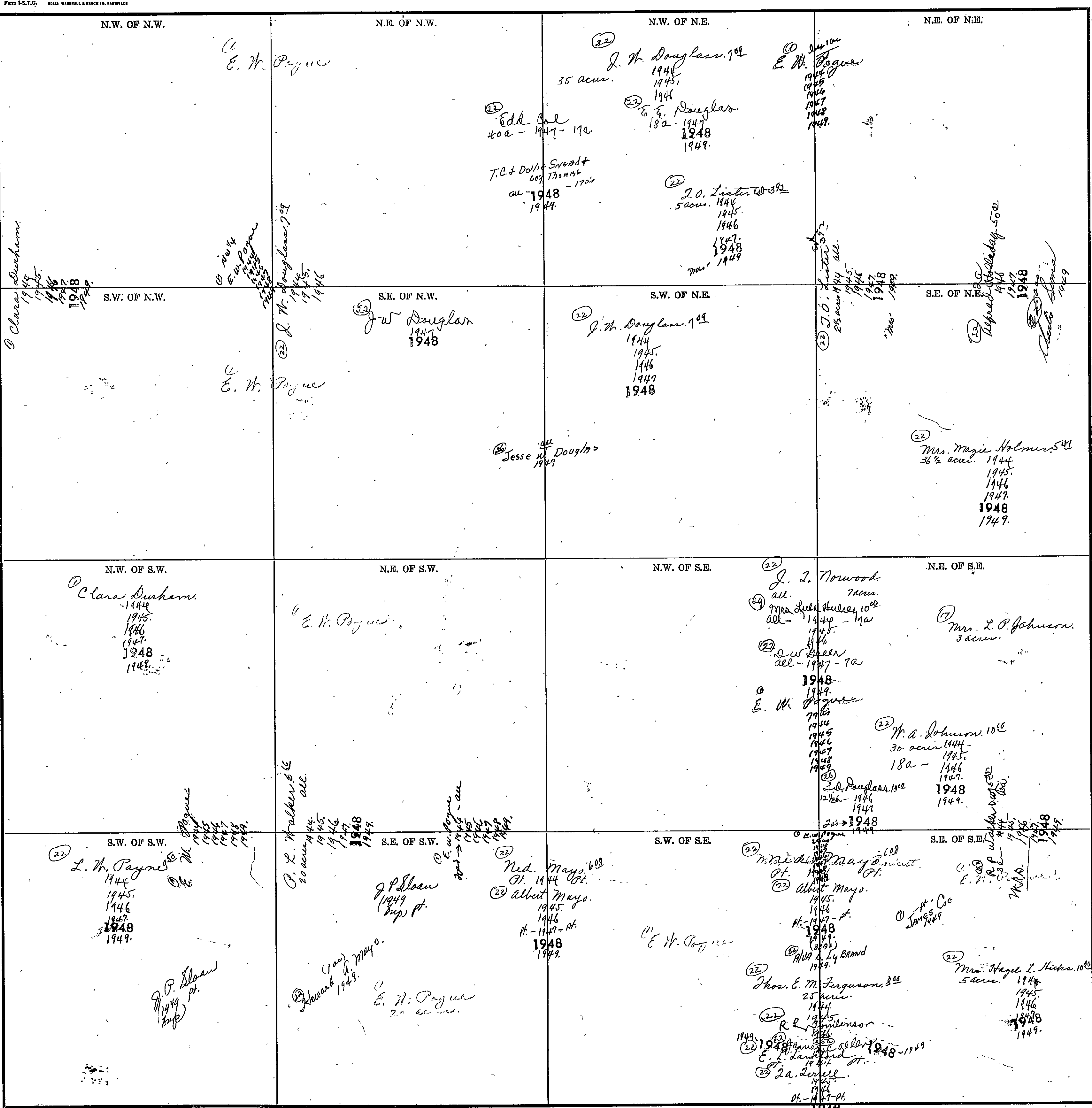
COUNTY

Form 1-S.T.C. 2422 MARSHALL & BRUCE CO. HARRISVILLE

<p>N.W. OF N.W.</p> <p>18 Iva Durham 3<sup>65</sup></p> <p>1944 1945 1946 1947 1948 1949</p>	<p>N.E. OF N.W.</p>	<p>N.W. OF N.E.</p> <p>19 Clara Durham</p> <p>1944 1945 1946 1947 1948 1949</p>	<p>N.E. OF N.E.</p>
<p>S.W. OF N.W.</p> <p>18 Iva Durham 3<sup>65</sup></p> <p>1944 1945 1946 1947 1948 1949</p>	<p>S.E. OF N.W.</p> <p>19 E. W. Ogner all sec.</p> <p>1944 1945 1946 1947 1948 1949</p>	<p>S.W. OF N.E.</p> <p>22 Mrs. Susan Kicks 6<sup>66</sup></p> <p>1944 1945 1946 1947 1948 1949</p> <p>all L. D. Hicks 1948 1949</p>	<p>S.E. OF N.E.</p>
<p>N.W. OF S.W.</p> <p>18 E. L. Terrell 10<sup>66</sup></p> <p>30 acs.</p> <p>1944 1945 1946 1947 1948 1949</p>	<p>N.E. OF S.W.</p> <p>18 Iva Durham 3<sup>65</sup></p> <p>25 acs.</p> <p>1944 1945 1946 1947 1948 1949</p>	<p>N.W. OF S.E.</p> <p>22 Mrs. Susan Kicks 6<sup>66</sup></p> <p>7 1/2 acs.</p> <p>1944 1945 1946 1947 1948 1949</p> <p>Has →</p> <p>1948 1949</p> <p>Church 1 ac.</p> <p>22 S. N. Farrington 19 acs.</p> <p>22 E. R. Farrington 11<sup>36</sup></p> <p>1944 - 10 ac</p> <p>22 Curtis + Melburn Wilson 1945</p> <p>22 Curtis Wilson + J. L. Seabury 11 ac - 1947 1 ac</p> <p>1948 1949</p>	<p>N.E. OF S.E.</p> <p>22 Annie Eubanks 8<sup>66</sup></p> <p>all</p> <p>1944 1945 1946 1947 1948 1949</p> <p>all Annie Eubanks 1948 1949</p> <p>22 S. N. Farrington 1 ac.</p>
<p>S.W. OF S.W.</p> <p>18 C. A. Kiepatich 5<sup>67</sup></p> <p>1944 1945 1946 1947 1948 1949</p>	<p>S.E. OF S.W.</p> <p>18 L. M. Terrell 10<sup>66</sup></p> <p>all - 1944 - 30 ac</p> <p>1944 1945 1946 1947 1948</p>	<p>S.W. OF S.E.</p> <p>22 S. N. Farrington</p> <p>22 E. R. Farrington 11<sup>36</sup></p> <p>all - 1944 - 6 ac</p> <p>22 Curtis + Melburn Wilson all - 1945 - 6 ac</p> <p>1946</p> <p>22 Curtis Wilson + J. L. Seabury all - 1947 - 6 ac</p> <p>1948</p>	<p>S.E. OF S.E.</p> <p>22 S. N. Farrington 6 acs.</p> <p>22 E. R. Farrington 11<sup>36</sup></p> <p>all - 1944 - 6 ac</p> <p>22 Curtis + Melburn Wilson all - 1945 - 6 ac</p> <p>1946</p> <p>22 Curtis Wilson + J. L. Seabury all - 1947 - 6 ac</p> <p>1948</p> <p>18 Henry Warren 16<sup>68</sup></p> <p>34 acs.</p> <p>1944 1945 1946 1947</p> <p>22 Jester Warren (34 ac)</p> <p>1948 1949</p>

Scale - 1 inch = 300.00 Ft.

COUNTY



Scale—1 inch = 300.00 Ft.



SECTION 24

TOWNSHIP 11

RANGE 4

Form 1-S.T.C. CASE HARRALL & BAYNE CO. HARRISVILLE

<p>N.W. OF N.W. (22)  <i>J. O. Dieter</i> 32          1944          1945          1946          1947          1948          1949  <i>E. W. Pogue</i>          1944          1945          1946          1947          1948          1949</p>	<p>N.E. OF N.W.          (22) <i>S. S. &amp; M. Dieter</i> 100          1944          1945          1946          (60 ac)  <i>W. B. Thomas</i> 1948          1949          E. W. Pogue</p>	<p>N.W. OF N.E.          (22) <i>Mrs. Maude Lumpkin</i>          (27) <i>Frank C. Stone</i> 100          1944          1945          1946          1947          1948          1949</p>	<p>N.E. OF N.E.          (22) <i>Mrs. Maude Lumpkin</i>          (27) <i>Frank C. Stone</i> 100          1944          1945          1946          1947          1948          1949</p>
<p>S.W. OF N.W. (33)  <i>L. C. Washburn</i> 25          1944          1945          1946          1947          1948          1949</p>	<p>S.E. OF N.W.          (22) <i>W. J. Johnson</i>          30 ac.          (33) <i>L. C. Washburn</i> 833          30 ac.          1944          1945          1946          1947          1948          1949          (1944) <i>Louis Adams</i>          1949          (1944) <i>Hershall Johnson</i>          1949  <i>John Washburn</i> 100          all - 1944 - 10 ac.          1945          1946          1947          1948          1949</p>	<p>S.W. OF N.E.          (22) <i>W. J. Johnson</i>          30 ac.          (33) <i>L. C. Washburn</i> 833          30 ac.          1944          1945          1946          1947          1948          1949          (1944) <i>Louis Adams</i>          1949          (1944) <i>Hershall Johnson</i>          1949  <i>John Washburn</i> 100          all - 1944 - 10 ac.          1945          1946          1947          1948          1949</p>	<p>S.E. OF N.E.          (22) <i>John Washburn</i> 100          1944          1945          1946          1947          1948          1949</p>
<p>N.W. OF S.W.          (33) <i>L. C. Washburn</i> 25          1944          1945          1946          1947          1948          1949</p>	<p>N.E. OF S.W.          (33) <i>L. C. Washburn</i> 25          1944          1945          1946          1947          1948          1949</p>	<p>N.W. OF S.E.          (33) <i>John Washburn</i> 100          all - 1944 - 10 ac.          1945          1946          1947          1948          1949          E. W. Pogue</p>	<p>N.E. OF S.E.          (33) <i>John Washburn</i> 100          all - 1944 - 10 ac.          1945          1946          1947          1948          1949</p>
<p>S.W. OF S.W. (22)  <i>Mrs. Hazel L. Nicks</i> 100          27 ac.          1944          1945          1946          1947          1948          1949          (17) <i>Mrs. L. P. Johnson</i>          50 ac.          (23) <i>R. B. Wicker</i> 535          1944          1945          1946          1947          1948          1949          Howerton Church          School          3 ACRES          Elburn City          1/2 ACRES</p>	<p>S.E. OF S.W.          (22) <i>Mrs. Hazel L. Nicks</i> 100          27 ac.          1944          1945          1946          1947          1948          1949</p>	<p>S.W. OF S.E. (22)  <i>B. E. Mayo</i> 800          1944          1945          1946          1947          1948          1949          E. W. Pogue          1944          1945          1946          1947          1948          1949</p>	<p>S.E. OF S.E. (22)  <i>B. E. Mayo</i> 800          1944          1945          1946          1947          1948          1949          (18) <i>Freeman</i> 4          (23) <i>L. P. Wicker</i>          1944          1945          1946          1947          1948          1949          (19) <i>Mrs. L. P. Johnson</i>          50 ac.          (23) <i>R. B. Wicker</i>          535          1944          1945          1946          1947          1948          1949</p>

COUNTY

Scale - 1 inch = 300.00 Ft.

SECTION 25

TOWNSHIP 11

RANGE 4

Form 1-S.T.C. CHAS. MARSHALL & BROS. CO. BARTLETT

<p>N.W. OF N.W. (22) Mrs. Hazel L. Nicks 10<sup>ac</sup> 40 ac. 1944 1945 1946 1947 1948 1949</p> <p>(22) Mrs. Flora Mayo Langford 10<sup>ac</sup> 19 ac. 1944 1945 1946</p> <p>E. P. Terrell 19 ac. 1947 (Exc. doc. 1948) (22) 1948 1949</p> <p>Mrs. O. W. Johnson 1/2<sup>ac</sup> 1944 1945 1946 1947 1948 1949</p>	<p>N.E. OF N.W. (2) W. V. Mayo 10<sup>ac</sup> 5 1/2 1944 18 ac. 1945 1946 1947 1948 1949</p> <p>(22) E. P. Terrell 19 ac. 1947 1948 1949</p> <p>E. W. Pogue 39 ac. 1944 1945 1946 1947 1948 1949</p>	<p>N.W. OF N.E. (12) B. E. Mayo 8<sup>ac</sup> 22 ac. 1944 1945 1946 1947 1948 1949</p> <p>(22) Jesse G. Mayo 5<sup>ac</sup> 12 ac. 1944 1945 1946 1947 1948 1949</p>	<p>N.E. OF N.E. (18) Truman Gilliland 2<sup>50</sup> 1944 (22) E. P. Terrell 1945 1946 1947 1948 1949</p>
<p>S.W. OF N.W. (22) Pearl Hooker "Est" 4<sup>8</sup> 78 ac. 1944 1945 1946 1947 1948 1949</p> <p>(22) Victor Hubbard 1 1/2 ac. 1944 1945 1946 1947 1948 1949</p> <p>(22) W. Wood 5<sup>ac</sup> 1 1/2 ac. 1944 1945 1946 1947 1948 1949</p>	<p>S.E. OF N.W. (22) Pearl Hooker "Est" 4<sup>8</sup> 78 ac. 1944 1945 1946 1947 1948 1949</p> <p>(22) Victor Hubbard 1 1/2 ac. 1944 1945 1946 1947 1948 1949</p> <p>(22) W. Wood 5<sup>ac</sup> 1 1/2 ac. 1944 1945 1946 1947 1948 1949</p> <p>E. W. Pogue 39 ac. 1944 1945 1946 1947 1948 1949</p> <p>E. P. Terrell 19 ac. 1947 1948 1949</p>	<p>S.W. OF N.E. (22) W. O. Garner 15<sup>ac</sup> 1 ac. 1944 1945 1946 1947 1948</p> <p>(22) Mrs. June Addison 39 ac. 1944 1945 1946</p> <p>(22) Paul J. McCarty 5<sup>ac</sup> 39 ac. 1947 1948 1949</p> <p>(22) R. M. Bolin 30 ac. 1948 1949</p> <p>(100) Jesse G. Mayo 1947</p>	<p>S.E. OF N.E. (15) D. F. Bryant 5<sup>ac</sup> 17 ac. 1944 1945 1946</p> <p>(22) Will Martin 25<sup>ac</sup> 3 ac. 1944 1945 1946 1947 1948 1949</p> <p>(22) W. M. Dewin 19 ac. 1947 1948 1949</p> <p>(22) E. W. Cline 1948</p> <p>(22) Jesse G. Mayo 5<sup>ac</sup> 14 ac. 1944 1945 1946 1947 1948 1949</p> <p>(15) W. M. Stooker 7<sup>50</sup> 2 ac. 1944 1945 1946 1947 1948 1949</p> <p>(22) Williams Haynes 1 ac. 1944 1945 1946 1947 1948 1949</p> <p>(22) C. H. Fancher (T.C. Escp 3) 1944 1945 1946 1947 1948 1949</p>
<p>N.W. OF S.W. E. W. Pogue 1944 1945 1946 1947 1948 1949</p> <p>(22) E. P. Terrell 19 ac. 1947 1948 1949</p>	<p>N.E. OF S.W. (22) John R. Hubbard 1/2<sup>50</sup> 2 ac. 1944 1945 1946 1947 1948 1949</p> <p>E. W. Pogue 39 ac. 1944 1945 1946 1947 1948 1949</p> <p>(22) Arthur Williams 130 ac. 1944 1945 1946 1947 1948 1949</p> <p>(22) J. S. Adams 1948 1949</p> <p>(22) W. M. Dewin 1947</p> <p>(22) James M. Dewin 5<sup>ac</sup> 38 ac. 1947 1948 1949</p>	<p>N.W. OF S.E. (22) W. O. Garner 15<sup>ac</sup> 1 ac. 1944 1945 1946 1947 1948</p> <p>(22) Mrs. June Addison 39 ac. 1944 1945 1946</p> <p>(22) Paul J. McCarty 5<sup>ac</sup> 39 ac. 1947 1948 1949</p> <p>(22) R. M. Bolin 30 ac. 1948 1949</p> <p>(100) Jesse G. Mayo 1947</p>	<p>N.E. OF S.E. (15) D. F. Bryant 5<sup>ac</sup> 17 ac. 1944 1945 1946</p> <p>(22) Will Martin 25<sup>ac</sup> 3 ac. 1944 1945 1946 1947 1948 1949</p> <p>(22) W. M. Dewin 19 ac. 1947 1948 1949</p> <p>(22) E. W. Cline 1948</p> <p>(22) Jesse G. Mayo 5<sup>ac</sup> 14 ac. 1944 1945 1946 1947 1948 1949</p> <p>(15) W. M. Stooker 7<sup>50</sup> 2 ac. 1944 1945 1946 1947 1948 1949</p> <p>(22) Williams Haynes 1 ac. 1944 1945 1946 1947 1948 1949</p> <p>(22) C. H. Fancher (T.C. Escp 3) 1944 1945 1946 1947 1948 1949</p>
<p>S.W. OF S.W. (22) E. P. Terrell 19 ac. 1947 1948 1949</p>	<p>S.E. OF S.W. (15) W. M. Washburn 9<sup>ac</sup> 1944 1945 1946 1947 1948 1949</p> <p>(22) Spence R. Williams 19 ac. 1947 1948 1949</p> <p>(22) Marvin Vickers et al 1944 1945 1946 1947 1948 1949</p> <p>(22) A. B. Roberts 1948 1949</p>	<p>S.W. OF S.E. (15) D. F. Bryant 5<sup>ac</sup> 17 ac. 1944 1945 1946</p> <p>(22) Will Martin 25<sup>ac</sup> 3 ac. 1944 1945 1946 1947 1948 1949</p> <p>(22) W. M. Dewin 19 ac. 1947 1948 1949</p> <p>(22) E. W. Cline 1948</p> <p>(22) Jesse G. Mayo 5<sup>ac</sup> 14 ac. 1944 1945 1946 1947 1948 1949</p> <p>(15) W. M. Stooker 7<sup>50</sup> 2 ac. 1944 1945 1946 1947 1948 1949</p> <p>(22) Williams Haynes 1 ac. 1944 1945 1946 1947 1948 1949</p> <p>(22) C. H. Fancher (T.C. Escp 3) 1944 1945 1946 1947 1948 1949</p>	<p>S.E. OF S.E. (15) D. F. Bryant 5<sup>ac</sup> 17 ac. 1944 1945 1946</p> <p>(22) Will Martin 25<sup>ac</sup> 3 ac. 1944 1945 1946 1947 1948 1949</p> <p>(22) W. M. Dewin 19 ac. 1947 1948 1949</p> <p>(22) E. W. Cline 1948</p> <p>(22) Jesse G. Mayo 5<sup>ac</sup> 14 ac. 1944 1945 1946 1947 1948 1949</p> <p>(15) W. M. Stooker 7<sup>50</sup> 2 ac. 1944 1945 1946 1947 1948 1949</p> <p>(22) Williams Haynes 1 ac. 1944 1945 1946 1947 1948 1949</p> <p>(22) C. H. Fancher (T.C. Escp 3) 1944 1945 1946 1947 1948 1949</p>

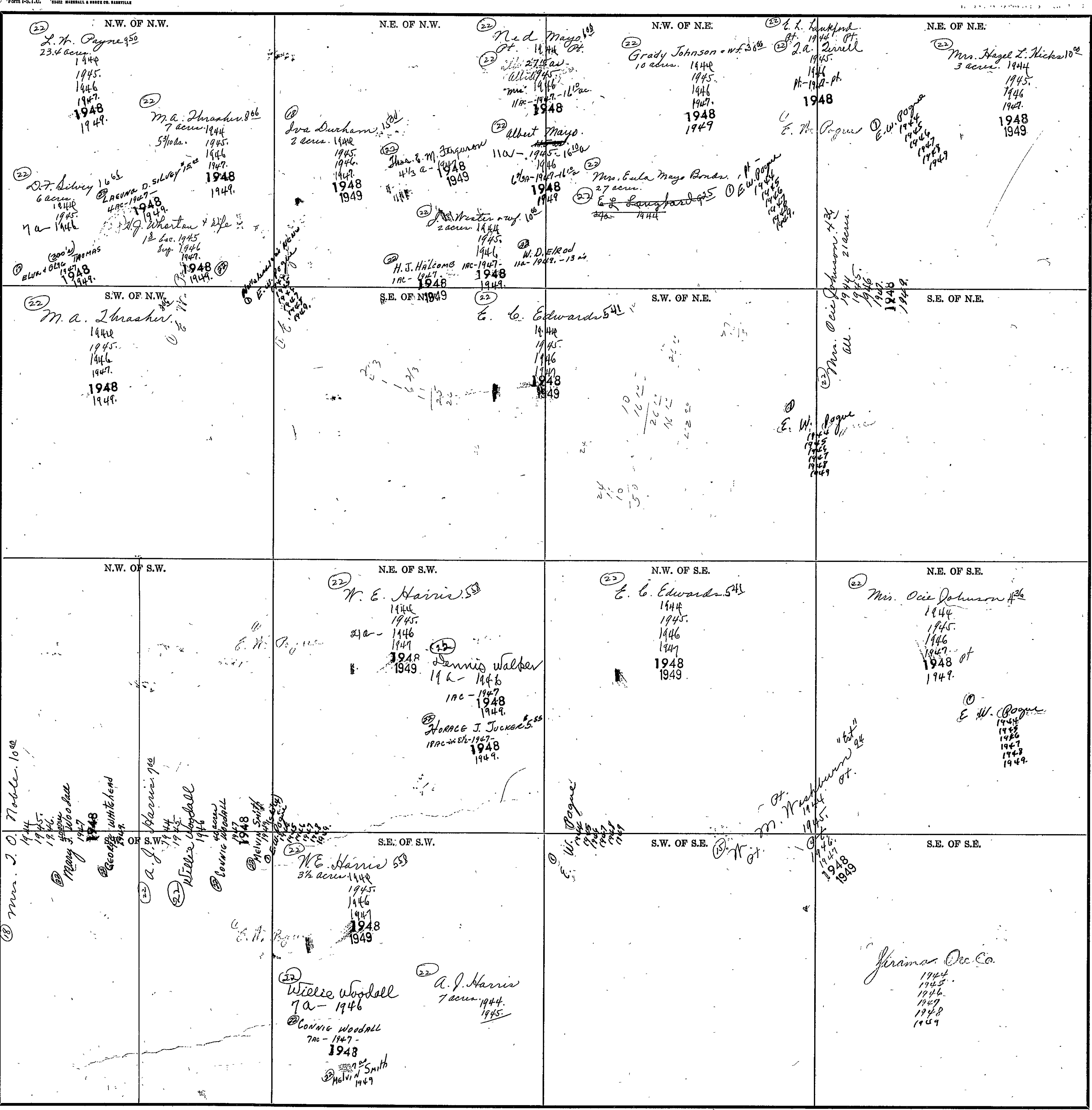
Scale - 1 inch = 300.00 Ft.

COUNTY

SECTION 26

TOWNSHIP 11

RANGE 4



COUNTY

Scale--1 Inch=300.00 Ft.

SECTION 27

TOWNSHIP 11

RANGE 4

Form 1-S.T.C. 6842 MERRILL & BARCO CO. OARVILLE

<p>N.W. OF N.W.</p> <p>⑧ E. L. Linnell, 10<sup>00</sup> 1944 1945 1946 1947 1948 1949.</p>	<p>N.E. OF N.W.</p> <p>② M. Thrasher 10<sup>00</sup> E. L. Linnell 10<sup>00</sup> 2a - 1944 1144 1945 1946 1947 1948 1949</p>	<p>N.W. OF N.E.</p> <p>② R. L. Garigue 2<sup>00</sup> acc. Burrin Thrasher 12<sup>50</sup> 2a - 1944 1945 1946 1947 1948 1949</p> <p>② C. M. Hill 12<sup>50</sup> 12a - 1944 1945 1946</p> <p>② MILBURN Wilson 4<sup>00</sup> 10ac - 1947 1948, 49</p> <p>② J. Walden 2a - 1946 1947 1948 1949</p>	<p>N.E. OF N.E.</p> <p>② (20) J. D. Warner 1948 Kenny Harris 10<sup>00</sup> 1944 1945 1946 1947</p> <p>② J. D. Garigue 8<sup>00</sup> 1944 1945 1946</p> <p>② Thomas E. M. Ferguson 1945 1946 1947</p> <p>② 1949, 1948, 1949 8<sup>00</sup> M. a. L. ... 6 1/2 a - 1944 - 20 1/2 a 1945 1946 1947 1948 1949</p>
<p>S.W. OF N.W.</p>	<p>S.E. OF N.W.</p> <p>⑧ E. L. Linnell 10<sup>00</sup> 1944 1945 1946 1947 1948 1949</p>	<p>S.W. OF N.E.</p> <p>② M. A. Thrasher 8<sup>00</sup> 6<sup>00</sup> acc. 1944</p> <p>② Geo. W. Thrasher, Jr. 1945 1946 1947 1948 1949</p> <p>⑧ E. L. Linnell 10<sup>00</sup> 1944 1945 1946 1947 1948 1949</p> <p>⑧ E. W. Pogue - 7a - 1944 1945 1946 1947 1948 1949</p>	<p>S.E. OF N.E.</p> <p>② M. A. Thrasher 8<sup>00</sup> 39<sup>00</sup> 1944 15<sup>00</sup> - 1945 1946</p> <p>② Geo. W. Thrasher, Jr. 1947 24 ac. 1945 1946 25 - 1947 1949</p>
<p>N.W. OF S.W.</p> <p>⑧ E. L. Linnell 10<sup>00</sup> 1944 1945 1946 1947 1948 1949</p>	<p>N.E. OF S.W.</p>	<p>N.W. OF S.E.</p> <p>⑧ E. L. Linnell 10<sup>00</sup> 5<sup>00</sup> acc. 1944 1945 1946 1947 1948 1949</p> <p>② Mrs. Kizzie Hill 10<sup>00</sup> 25<sup>00</sup> acc. 1944 1945 1946</p> <p>⑧ E. W. Pogue 1945 1946 1947 1948 1949</p> <p>② Mrs. J. L. Harp 1948 1949</p>	<p>N.E. OF S.E.</p> <p>② Mrs. S. A. Harris 10<sup>00</sup> acc. ② J. F. Stancil 10<sup>00</sup> 10a - 1944 1945 1946 1947 1948 1949</p> <p>② Mrs. Kizzie Hill 10<sup>00</sup> 10<sup>00</sup> acc. 1944 1945 1946</p> <p>② Mrs. B. C. Harp 35a - 1947 - 10a - 1948 - 10a - 1949</p> <p>② Mrs. J. L. Harp 1948 - 10a - 1949</p>
<p>S.W. OF S.W.</p> <p>⑧ E. J. Harris 4<sup>00</sup> 1944 1945 1946 1947 1948 1949</p>	<p>S.E. OF S.W.</p> <p>⑧ Andy ... 1944 ⑧ O. H. ... 1945 1946 1947 1948 1949</p>	<p>S.W. OF S.E.</p> <p>② W. A. Keppatruck 10<sup>00</sup> 37 1/2<sup>00</sup> acc. 1944 1945 1946 1947 1948 1949</p>	<p>S.E. OF S.E.</p> <p>② O. D. Mann - w/ 1<sup>00</sup> 20<sup>00</sup> acc. 1944 1945 1946</p> <p>② Mrs. J. P. Westcott 1945 1946 1947 1948 1949</p> <p>② Paul Harris 10<sup>00</sup> 2<sup>00</sup> acc. 1944 1945 1946</p> <p>② J. F. Walker 1945 1946</p> <p>② Paul J. Woodall 18<sup>00</sup> acc. 1947 1948</p> <p>② W. E. Harris 12<sup>00</sup> 3<sup>00</sup> acc. 1944 1945 1946 1947</p> <p>② Mitchell ... 1948 1949</p>

Scale - 1 inch = 300.00 Ft.

COUNTY

Form 1-3-T.O. 6042 HARRALL & BROS. CO. HARRISVILLE

<p>N.W. OF N.W.</p> <p>1944 1945 1946 1947 1948 1949</p> <p>1944 1945 1946 1947 1948 1949</p>	<p>N.E. OF N.W.</p> <p>Miss Anne Durham 1944 J.H. Bathe 1945 1946 1947 1948 1949</p>	<p>N.W. OF N.E.</p> <p>E.L. Terrell 1944 38 3/4 ac. 1945 1946 1947 1948 1949</p> <p>E.W. Bogue 1944 1945 1946 1947 1948 1949</p>	<p>N.E. OF N.E.</p> <p>1944 1945 1946 1947 1948 1949</p>
<p>S.W. OF N.W.</p> <p>1944 1945 1946 1947 1948 1949</p> <p>1944 1945 1946 1947 1948 1949</p> <p>Ray J. Holcombe 1944 E 1/2 1945 1946 1947 1948 1949</p> <p>C.E. Kirby 1944 1945 1946 1947 1948 1949</p>	<p>S.E. OF N.W.</p> <p>Dwight Armstrong 1944 E 1/2 1945 1946 1947 1948 1949</p> <p>E.W. Bogue 1944 28 3/4 ac. 1945 1946 1947 1948 1949</p>	<p>S.W. OF N.E.</p> <p>E.L. Terrell 1944 1945 1946 1947 1948 1949</p> <p>E.W. Bogue 1944 1945 1946 1947 1948 1949</p>	<p>S.E. OF N.E.</p> <p>1944 1945 1946 1947 1948 1949</p>
<p>N.W. OF S.W.</p> <p>A.L. Harris 1944 39 ac. 1945 1946 1947 1948 1949</p> <p>J.A. Henderson 1944 1945 1946 1947 1948 1949</p>	<p>N.E. OF S.W.</p> <p>Ray J. Holcombe 1944 1945 1946 1947 1948 1949</p> <p>C.E. Kirby 1944 1945 1946 1947 1948 1949</p> <p>E.W. Bogue 1944 1945 1946 1947 1948 1949</p>	<p>N.W. OF S.E.</p> <p>J.D. Larigan 1944 1945 1946 1947 1948 1949</p> <p>1944 1945 1946 1947 1948 1949</p>	<p>N.E. OF S.E.</p> <p>W.E. Larigan 1944 5 ac. 1945 1946 1947 1948 1949</p> <p>J.D. Larigan 1944 2 ac. 1945 1946 1947 1948 1949</p> <p>R.C. Larigan 1944 5 1/2 ac. 1945 1946 1947 1948 1949</p>
<p>S.W. OF S.W.</p> <p>J.N. Kipatrick 1944 1945 1946 1947 1948 1949</p> <p>1944 1945 1946 1947 1948 1949</p>	<p>S.E. OF S.W.</p> <p>J.A. Henderson 1944 1945 1946 1947 1948 1949</p>	<p>S.W. OF S.E.</p> <p>E.F. Harris 1944 1945 1946 1947 1948 1949</p>	<p>S.E. OF S.E.</p>

Scale--1 inch=300.00 Ft.

COUNTY

SECTION 29

TOWNSHIP 11

RANGE 4

Form 1-S.T.C. CASE, WARD & WARD CO., BARTLETT, ILL.

<p>N.W. OF N.W.</p> <p>⑬ Walden Hopper 768 1944 1945 1946 1947 1948 1949</p> <p>① Alon Stitt &amp; Son Co.</p>	<p>N.E. OF N.W.</p>	<p>N.W. OF N.E.</p> <p>⑬ Walden Hopper 768 1944 1945 1946 1947 1948 1949</p>	<p>N.E. OF N.E.</p> <p>⑬ W. H. Haynes 388 1944 1945 1946 1947 1948 1949</p>
<p>S.W. OF N.W.</p> <p>⑬ Walden Hopper 768 1944 1945 1946 1947 1948 1949</p> <p>① E. W. Pogue 1944 1945 1946 1947 1948 1949</p>	<p>S.E. OF N.W.</p>	<p>S.W. OF N.E.</p> <p>⑬ Walden Hopper 768 1944 1945 1946 1947 1948 1949</p>	<p>S.E. OF N.E.</p> <p>⑬ David Mc Clung 758 1944 1945 1946 1947 1948 1949</p> <p>39 ac. 1948 1949</p> <p>① E. W. Pogue 1944 1945 1946 1947 1948 1949</p>
<p>N.W. OF S.W.</p> <p>⑬ J. A. Nelson 688 40 ac. 1944 10 ac. 1945 1946 1947 1948 1949</p> <p>⑬ Mrs. T. A. Nelson 1944 1945 1946 1947 1948 1949</p>	<p>N.E. OF S.W.</p> <p>⑬ Mrs. Ida Bell &amp; Esther Swindall 388 30 ac. 1944 33 ac. 1945 1946 1947 1948 1949</p> <p>⑬ Walden Hopper 1944 1945 1946 1947 1948 1949</p>	<p>N.W. OF S.E.</p> <p>⑬ Walden Hopper 768 1944 1945 1946 1947 1948 1949</p> <p>① E. W. Pogue 1944 1945 1946 1947 1948 1949</p>	<p>N.E. OF S.E.</p> <p>⑬ Walden Hopper 768 1944 1945 1946 1947 1948 1949</p>
<p>S.W. OF S.W.</p> <p>⑬ E. B. Robbins 636 1944 1945 1946 1947 1948 1949</p>	<p>S.E. OF S.W.</p> <p>⑬ Walden Hopper 768 1944 1945 1946 1947 1948 1949</p>	<p>S.W. OF S.E.</p> <p>⑬ Walden Hopper 768 1944 1945 1946 1947 1948 1949</p>	<p>S.E. OF S.E.</p> <p>⑬ Walden Hopper 768 1944 1945 1946 1947 1948 1949</p> <p>① E. W. Pogue 1944 1945 1946 1947 1948 1949</p>

Scale - 1 inch = 300.00 Ft.

COUNTY



SECTION 30

TOWNSHIP 14

RANGE 4

Form 1-S.T.C. ©1942 WERNER & BEYER CO. MINNEAPOLIS

<p>N.W. OF N.W. (4) Mrs. N. E. Thompson 1944 1945 1946</p> <p>(12) Robert Thompson 1947 1948 1949</p> <p>(14) Mrs. N. E. Thompson 30<sup>5</sup> 1944 1945 1946</p> <p>(13) Robert Thompson ALL - 1948 - ALL 1948 1949</p>	<p>N.E. OF N.W.</p>	<p>N.W. OF N.E. (13) Walden Hopper 7<sup>68</sup> 1944 1945 1946 1947 1948 1949</p> <p>(10) E. W. Fogue 1944 1945 1946 1947 1948 1949</p>	<p>N.E. OF N.E.</p>
<p>S.W. OF N.W. (14) Mrs. N. E. Thompson 30<sup>5</sup> 1944 1945 1946</p> <p>(13) Robert Thompson ALL - 1948 - ALL 1948 1949</p>	<p>S.E. OF N.W. (13) B. M. Robbins 5<sup>06</sup> 1944 1945 1946 1947 1948 1949</p>	<p>S.W. OF N.E. (13) C. C. Reavis 10 acrs. 1944 1945 1946 1947 1948</p> <p>(13) B. M. Robbins 30 acrs. (14) 1945 1946 1947 1948 1949</p> <p>(10) J. E. &amp; Eva Womack 1944</p>	<p>S.E. OF N.E.</p>
<p>N.W. OF S.W. (13) Walden Hopper 7<sup>68</sup> 1944 1945 1946 1947 1948 1949</p>	<p>N.E. OF S.W.</p>	<p>N.W. OF S.E. (13) Walden Hopper 7<sup>68</sup> 1944 1945 1946 1947 1948 1949</p>	<p>N.E. OF S.E. (13) B. M. Robbins 5<sup>06</sup> 1944 1945 1946 1947 1948 1949</p>
<p>S.W. OF S.W. (13) Elbert Stancil 5<sup>83</sup> 1944 1945 1946 1947 1948 1949</p>	<p>S.E. OF S.W. (13) Walden Hopper 7<sup>68</sup> 1944 1945 1946 1947 1948 1949</p>	<p>S.W. OF S.E. (13) Elbert Stancil 5<sup>83</sup> 1944 1945 1946 1947 1948 1949</p> <p>(10) E. W. Fogue 1944 1945 1946 1947 1948 1949</p>	<p>S.E. OF S.E. (13) Jimmy Stancil "Est." (13) Clifford Tyler 4<sup>50</sup> 1944 1945 1946 1947 1948 1949</p>

Scale - 1 Inch = 300.00 Ft.

COUNTY



SECTION 31

TOWNSHIP 11

RANGE 4

Form 1-S.T.C. 6142 MARSHALL & BORDO CO. HARTVILLE

<p>N.W. OF N.W.</p> <p>(31) G. M. Payne 450 1944 1945 1946 1947 1948 1949</p>	<p>N.E. OF N.W.</p> <p>(31) Walden Hopper 968 1944 1945 1946 1947 1948 1949</p>	<p>N.W. OF N.E.</p> <p>(31) E. W. Stancil 583 1944 1945 1946 1947 1948 1949</p> <p>(31) E. W. Rogue 1944 1945 1946 1947 1948 1949</p>	<p>N.E. OF N.E.</p>
<p>S.W. OF N.W.</p> <p>(32) Dr. L. J. Samuel 400 40 acrs. 1944 1945 1946</p> <p>(32) Dr. L. J. Samuel 4 acrs. 1940 1945 1946</p> <p>Wm. State Land Co.</p>	<p>S.E. OF N.W.</p> <p>Wm. State Land Co.</p>	<p>S.W. OF N.E.</p> <p>(31) J. F. Batten 692 39 acrs. 1944 1945 1946 1947 1948 1949</p>	<p>S.E. OF N.E.</p> <p>(31) G. C. Roberts 100 1944 1945 1946 1947 1948 1949</p>
<p>N.W. OF S.W.</p> <p>(32) Dr. L. J. Samuel 400 1944 1945 1946</p> <p>(32) Dr. L. J. Samuel 4 acrs 1940 1945 1946</p> <p>Wm. State Land Co.</p>	<p>N.E. OF S.W.</p> <p>(32) Dr. L. J. Samuel 400 1944 1945 1946 1947 1948 1949</p> <p>Wm. State Land Co.</p>	<p>N.W. OF S.E.</p> <p>(32) Dr. L. J. Samuel 534 1944 1945 1946 1947 1948 1949</p>	<p>N.E. OF S.E.</p>
<p>S.W. OF S.W.</p> <p>(31) Clara Durham 1944 1945 1946 1947 1948 1949</p> <p>Wm. State Land Co.</p>	<p>S.E. OF S.W.</p> <p>(32) Dr. L. J. Samuel 400 1944 1945 1946 1947 1948 1949</p>	<p>S.W. OF S.E.</p> <p>(32) Dr. L. J. Samuel 534 1944 1945 1946 1947 1948 1949</p>	<p>S.E. OF S.E.</p>

Scale--1 inch=300.00 Ft.

COUNTY \_\_\_\_\_

SECTION 32

TOWNSHIP 11

RANGE 4

Form 1-S.T.C. ©1932 MARSHALL & BROS. CO. BARTLESVILLE

<p>N.W. OF N.W. (18) E. B. Robbins. 63<sup>2</sup> 26 ac. 1944 1945. 1946. 1947. 1948 1949.</p> <p>(18) J. H. Morton. 84<sup>2</sup> 17 ac. 1944 1945. 1946. 1947. 1948-1949 J. H. Morton 1948 1949</p> <p>(18) E. W. Rague 1944 1945 1946 1947 1948 1949.</p> <p>(18) J. H. Morton 84<sup>2</sup> 36 ac. 1944 1945. 1946. 1947. 1948 1949.</p> <p>(18) Mack Hopper. 36 ac. 1946 1947. 1948 1949.</p> <p>(18) J. D. Cook 54<sup>2</sup> 4 ac. 1944 1945. 1946. 1947. 1948 1949</p> <p>(18) H. F. Wilmon 59<sup>2</sup> 11 ac. 1944 38 1/2 ac. 1945. 1946. 1947. 1948 1949.</p> <p>(18) Mrs. Sallie E. Wilmon (38 1/2 ac.) 1948 1949.</p> <p>(18) W. F. Golden 10<sup>2</sup> 1/2 ac. 1944 1945. 1946. 1947. 1948 1949</p>	<p>N.E. OF N.W.</p> <p>(18) E. W. Rague 1944 1945 1946 1947 1948 1949.</p> <p>(18) J. D. Cook 54<sup>2</sup> 1944 1945. 1946. 1947. 1948 1949</p> <p>(18) J. D. Cook 54<sup>2</sup> 1944 1945. 1946. 1947. 1948 1949</p> <p>(18) J. D. Cook 54<sup>2</sup> 1944 1945. 1946. 1947. 1948 1949</p> <p>(18) J. D. Cook 54<sup>2</sup> 1944 1945. 1946. 1947. 1948 1949</p>	<p>N.W. OF N.E.</p> <p>(18) J. D. Cook 54<sup>2</sup> 1944 1945. 1946. 1947. 1948 1949</p> <p>(18) J. D. Cook 54<sup>2</sup> 1944 1945. 1946. 1947. 1948 1949</p> <p>(18) J. D. Cook 54<sup>2</sup> 1944 1945. 1946. 1947. 1948 1949</p> <p>(18) J. D. Cook 54<sup>2</sup> 1944 1945. 1946. 1947. 1948 1949</p>	<p>N.E. OF N.E.</p> <p>(18) W. F. Golden 10<sup>2</sup> 1944 1945. 1946. 1947. 1948 1949.</p> <p>(18) W. F. Golden 10<sup>2</sup> 1944 1945. 1946. 1947. 1948 1949.</p> <p>(18) W. F. Golden 10<sup>2</sup> 1944 1945. 1946. 1947. 1948 1949.</p>
<p>N.W. OF S.W.</p> <p>3 acres Church</p> <p>(32) Dr. J. Samuel 53<sup>4</sup> 1944 1945. 1946. 1947. 1948 1949-57 ac.</p> <p>(32) Dr. J. Samuel 53<sup>4</sup> 1944 1945. 1946. 1947. 1948 1949-57 ac.</p>	<p>N.E. OF S.W.</p> <p>(32) Dr. J. Samuel. 5 ac. 1944 1945. 1946. 1947. 1948 1949.</p> <p>(32) Dr. J. Samuel. 5 ac. 1944 1945. 1946. 1947. 1948 1949.</p> <p>(32) Dr. J. Samuel. 5 ac. 1944 1945. 1946. 1947. 1948 1949.</p> <p>(32) Dr. J. Samuel. 5 ac. 1944 1945. 1946. 1947. 1948 1949.</p>	<p>N.W. OF S.E.</p> <p>(32) Dr. J. Samuel. 5 ac. 1944 1945. 1946. 1947. 1948 1949.</p> <p>(32) Dr. J. Samuel. 5 ac. 1944 1945. 1946. 1947. 1948 1949.</p> <p>(32) Dr. J. Samuel. 5 ac. 1944 1945. 1946. 1947. 1948 1949.</p> <p>(32) Dr. J. Samuel. 5 ac. 1944 1945. 1946. 1947. 1948 1949.</p>	<p>N.E. OF S.E.</p> <p>(32) Dr. J. Samuel. 5 ac. 1944 1945. 1946. 1947. 1948 1949.</p> <p>(32) Dr. J. Samuel. 5 ac. 1944 1945. 1946. 1947. 1948 1949.</p> <p>(32) Dr. J. Samuel. 5 ac. 1944 1945. 1946. 1947. 1948 1949.</p> <p>(32) Dr. J. Samuel. 5 ac. 1944 1945. 1946. 1947. 1948 1949.</p>
<p>S.W. OF S.W.</p> <p>(32) Dr. J. Samuel 53<sup>4</sup> 1944 1945. 1946. 1947. 1948 1949-57 ac.</p> <p>(32) Dr. J. Samuel 53<sup>4</sup> 1944 1945. 1946. 1947. 1948 1949-57 ac.</p>	<p>S.E. OF S.W.</p> <p>(32) Dr. J. Samuel. 5 ac. 1944 1945. 1946. 1947. 1948 1949.</p> <p>(32) Dr. J. Samuel. 5 ac. 1944 1945. 1946. 1947. 1948 1949.</p> <p>(32) Dr. J. Samuel. 5 ac. 1944 1945. 1946. 1947. 1948 1949.</p> <p>(32) Dr. J. Samuel. 5 ac. 1944 1945. 1946. 1947. 1948 1949.</p>	<p>S.W. OF S.E.</p> <p>(32) Dr. J. Samuel. 5 ac. 1944 1945. 1946. 1947. 1948 1949.</p> <p>(32) Dr. J. Samuel. 5 ac. 1944 1945. 1946. 1947. 1948 1949.</p> <p>(32) Dr. J. Samuel. 5 ac. 1944 1945. 1946. 1947. 1948 1949.</p> <p>(32) Dr. J. Samuel. 5 ac. 1944 1945. 1946. 1947. 1948 1949.</p>	<p>S.E. OF S.E.</p> <p>(32) Dr. J. Samuel. 5 ac. 1944 1945. 1946. 1947. 1948 1949.</p> <p>(32) Dr. J. Samuel. 5 ac. 1944 1945. 1946. 1947. 1948 1949.</p> <p>(32) Dr. J. Samuel. 5 ac. 1944 1945. 1946. 1947. 1948 1949.</p> <p>(32) Dr. J. Samuel. 5 ac. 1944 1945. 1946. 1947. 1948 1949.</p>

COUNTY

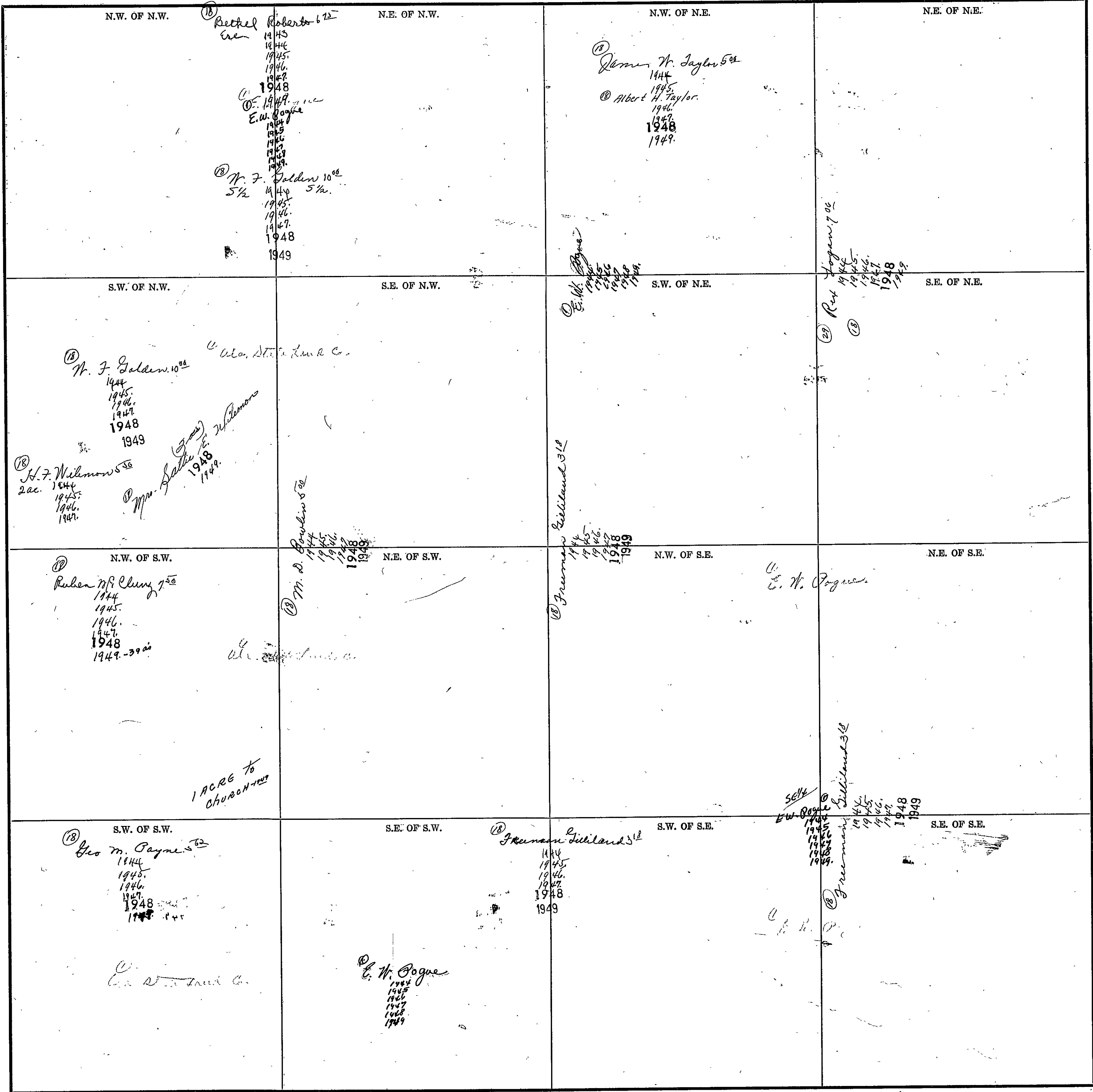
Scale—1 Inch=300.00 Ft.

SECTION 33

TOWNSHIP 11

RANGE 4

Form 1-5-T.G. 6322 MARSHALL & VIRGINIA ST. BARTLESVILLE



Scale—1 inch = 300.00 Ft.

COUNTY

SECTION 34

TOWNSHIP 11

RANGE 4

Form 1-S.T.C. 6042 WERRALL & BROS. CO. BARTLESVILLE

N.W. OF N.W.	N.E. OF N.W.	N.W. OF N.E.	N.E. OF N.E.
<p>C. H. Hyfield.</p> <p>18 W. C. Diamond. 1/2 ac. 1944-1947.</p> <p>19 J. P. Powell 1/2 ac. 1948.</p> <p>20 E. W. Pogue 1944-1948.</p>	<p>19 C. H. Hyfield 1/2 ac. 1944-1949.</p>	<p>22 B. A. Addison 1/2 ac. 1944.</p> <p>23 C. B. Peters. 1945-1947.</p> <p>24 C. E. Clements 1948-1949.</p>	<p>22 W. E. Harris 1944-1947.</p> <p>25 Mitchell Gilliland 1948-1949.</p>
S.W. OF N.W.	S.E. OF N.W.	S.W. OF N.E.	S.E. OF N.E.
<p>18 Mrs. O. R. Swindell 1/2 ac. 1944.</p> <p>19 Miss Mary A. Rhodes. 1945-1947.</p> <p>1948-1949.</p> <p>20 R. Christopher. 1944-1949.</p>	<p>18 L. N. Durham 1/2 ac. 1944-1949.</p>	<p>22 W. E. Harris 1/2 ac. 1944-1947.</p> <p>24 Mitchell Gilliland 1948-1949.</p> <p>20 L. N. Durham 1/2 ac. 1944-1949.</p> <p>24 E. W. Pogue 1944-1949.</p>	<p>15 Mrs. Omie Garrison 1/2 ac. 1944-1949.</p> <p>Lincoln Co. 1944-1949.</p>
N.W. OF S.W.	N.E. OF S.W.	N.W. OF S.E.	N.E. OF S.E.
<p>18 Freeman Gilliland 1/2 ac. 1944-1948.</p> <p>20 E. W. Pogue 1944-1949.</p> <p>20 R. Christopher 1/2 ac. 1944-1949.</p>	<p>18 L. N. Durham 1/2 ac. 1944-1949.</p> <p>22 W. E. Harris 1944-1949.</p>	<p>24 W. H. Smith 1/2 ac. 1944-1949.</p> <p>Lincoln Co. 1944-1949.</p>	<p>24 W. H. Smith 1/2 ac. 1944-1949.</p> <p>Lincoln Co. 1944-1949.</p>
S.W. OF S.W.	S.E. OF S.W.	S.W. OF S.E.	S.E. OF S.E.
<p>20 J. B. Paden 1/2 ac. 1944-1949.</p>	<p>24 W. L. Smith 1944-1949.</p> <p>24 Mrs. L. S. Poirier 1/2 ac. 1944-1949.</p> <p>24 M. C. Smith 1/2 ac. 1944-1949.</p>	<p>24 J. W. Smith 1/2 ac. 1944-1949.</p> <p>24 W. H. Smith 1/2 ac. 1944-1949.</p>	<p>20 W. R. Harris 1944-1949.</p> <p>24 R. L. Stringer 1944-1949.</p> <p>24 J. W. Smith 1944-1949.</p> <p>Lincoln Co. 1944-1949.</p> <p>24 W. L. Smith 1/2 ac. 1944-1949.</p> <p>24 W. L. Smith 1/2 ac. 1944-1949.</p>

Scale—1 inch=300.00 Ft.

COUNTY

Form 1-S.T.G. © 1942 MARSHALL & WARD CO. BARTHVILLE

<p>N.W. OF N.W.</p> <p>(22) W. E. Harris 26<sup>6</sup> 8 acs. 1944 1945 1946 1947</p> <p>(18) Mitchell &amp; Highland 1948 1949</p> <p>(19) E. W. Rogue 1944 1945 1946 1947 1948 1949</p>	<p>N.E. OF N.W.</p> <p>(33) Mrs. A. Garrard. 32 acs. all.</p> <p>(18) Miss Mary A. Rhoades 32 a - 1944 - all 1945 1946 1947 1948 1949</p> <p>(10) Jerome One Co. 1944 1945 1946 1947 1948 1949</p>	<p>N.W. OF N.E.</p> <p>(15) A. J. Washburn 16<sup>6</sup> 1944 1945 1946 1947 1948 1949</p> <p>(10) Jerome One Co. 1944 1945 1946 1947 1948 1949</p> <p>(10) M. Washburn 9<sup>4</sup> 1944 1945 1946 1947 1948 1949</p>	<p>N.E. OF N.E.</p> <p>(18) Jerome One Co. 1944 1945 1946 1947 1948 1949</p> <p>(18) J. F. Copeland 18<sup>8</sup> 1944 1945 1946 1947 1948 1949</p>
<p>S.W. OF N.W.</p> <p>(33) Mrs. A. Garrard. all</p> <p>(18) Miss Mary A. Rhoades 1944 1945 1946 1947 1948 1949</p> <p>(10) Jerome One Co. 1944 1945 1946 1947 1948 1949</p>	<p>S.E. OF N.W.</p> <p>(10) Jerome One Co. 1944 1945 1946 1947 1948 1949</p>	<p>S.W. OF N.E.</p> <p>(15) A. J. Washburn 16<sup>6</sup> 1944 1945 1946 1947 1948 1949</p> <p>(10) Jerome One Co. 1944 1945 1946 1947 1948 1949</p>	<p>S.E. OF N.E.</p> <p>(18) Jerome One Co. 1944 1945 1946 1947 1948 1949</p> <p>(18) J. F. Copeland 18<sup>8</sup> 1944 1945 1946 1947 1948 1949</p>
<p>N.W. OF S.W.</p> <p>(17) Grady Humphrey L. C. McCary 1944 1945 1946 1947</p> <p>(24) L. L. Solesby 50<sup>0</sup> 1944 1945 1946 1947 1948 1949</p> <p>(18) M. J. &amp; Ethie Cook 1944 1945 1946 1947 1948 1949</p> <p>(10) Jerome One Co. 1944 1945 1946 1947 1948 1949</p>	<p>N.E. OF S.W.</p> <p>(10) Jerome One Co. 1944 1945 1946 1947 1948 1949</p>	<p>N.W. OF S.E.</p> <p>(15) J. F. Copeland 18<sup>8</sup> 1944 1945 1946 1947 1948 1949</p>	<p>N.E. OF S.E.</p> <p>(18) J. F. Copeland 18<sup>8</sup> 1944 1945 1946 1947 1948 1949</p>
<p>S.W. OF S.W.</p> <p>(24) Mrs. Delia Lee 4<sup>0</sup> 1944 1945 1946 1947 1948 1949</p> <p>(10) Jerome One Co. 1944 1945 1946 1947 1948 1949</p>	<p>S.E. OF S.W.</p> <p>(10) Jerome One Co. 1944 1945 1946 1947 1948 1949</p>	<p>S.W. OF S.E.</p> <p>(15) J. F. Copeland 18<sup>8</sup> 1944 1945 1946 1947 1948 1949</p>	<p>S.E. OF S.E.</p> <p>(18) J. F. Copeland 18<sup>8</sup> 1944 1945 1946 1947 1948 1949</p>

Scale—1 inch=300.00 Ft.

COUNTY

SECTION 36

TOWNSHIP 11

RANGE 4

Form 1-S.T.C. ©1932 MARSHALL & DAVID CO. MINNEAPOLIS

<p>N.W. OF N.W.</p> <p>① M.M. Washburn et al. 98 1944 1945 1946 1947 1948 1949</p> <p>② Spencer P. Williams 326 1944 1945 1946 1947 1948 1949</p> <p>③ Marvin Vickers et al. 1944 1945 1946 1947 1948 1949</p> <p>④ J. M. Boyd 256 1944 1945 1946 1947 1948 1949</p>	<p>N.E. OF N.W.</p> <p>① M.M. Washburn et al. 98 1944 1945 1946 1947 1948 1949</p> <p>② Spencer P. Williams 326 1944 1945 1946 1947 1948 1949</p> <p>③ Marvin Vickers et al. 1944 1945 1946 1947 1948 1949</p> <p>④ J. M. Boyd 256 1944 1945 1946 1947 1948 1949</p>	<p>N.W. OF N.E.</p> <p>① Miles E. - Richard A. Stephens 609 1944 1945 1946 1947 1948 1949</p>	<p>N.E. OF N.E.</p> <p>① Miles E. - Richard A. Stephens 609 1944 1945 1946 1947 1948 1949</p>
<p>S.W. OF N.W.</p> <p>① Spencer P. Williams 326 1944 1945 1946 1947 1948 1949</p> <p>② Marvin Vickers et al. 1944 1945 1946 1947 1948 1949</p> <p>③ J. M. Boyd 256 1944 1945 1946 1947 1948 1949</p>	<p>S.E. OF N.W.</p> <p>① Allen Copeland 504 1944 1945 1946 1947 1948 1949</p>	<p>S.W. OF N.E.</p> <p>① J. M. Boyd 256 1944 1945 1946 1947 1948 1949</p>	<p>S.E. OF N.E.</p> <p>① Mrs. Rosa Rosenbaum 516 1944 1945 1946 1947 1948 1949</p>
<p>N.W. OF S.W.</p> <p>① J.E. Metcalf ② J.A. Wann 1125 1944 1945 1946 1947 1948 1949</p>	<p>N.E. OF S.W.</p> <p>① Allen Copeland 504 25 acs. 1944 1945 1946 1947 1948 1949</p> <p>② W.L. Blackman 469 15 acs. 1944 1945 1946 1947 1948 1949</p>	<p>N.W. OF S.E.</p> <p>① J. M. Boyd 256 40a. 1944 1945 1946 1947 1948 1949</p>	<p>N.E. OF S.E.</p> <p>① J. M. Boyd 256 77 1/2 a. 1944 1945 1946 1947 1948 1949</p>
<p>S.W. OF S.W.</p> <p>① Allen Copeland 504 40 acs. 1944 1945 1946 1947 1948 1949</p>	<p>S.E. OF S.W.</p> <p>① W.L. Blackman 469 32 acs. 1944 1945 1946 1947 1948 1949</p>	<p>S.W. OF S.E.</p> <p>① W.L. Blackman 469 40 acs. 1944 1945 1946 1947 1948 1949</p>	<p>S.E. OF S.E.</p> <p>① J. A. Battles 22 40 acs. 1944 1945 1946 1947 1948 1949</p>

Scale—1 inch=300.00 Ft.

COUNTY

SECTION 1

TOWNSHIP 11

RANGE 5

Form 1-S.T.C. ©1942 MARSHALL & BROS. CO. BARTLESVILLE

<p>N.W. OF N.W.</p> <p>⑩ Lee A. Cox 5<sup>00</sup></p> <p>1944 1945 1946 1947 1948 1949</p>	<p>N.E. OF N.W.</p> <p>⑩ Matt Noble 3<sup>12</sup></p> <p>1944 1945 1946 1947 1948 1949</p> <p>⑩ Joe Noble 5<sup>00</sup></p> <p>1944 1945 1946 1947 1948 1949</p>	<p>N.W. OF N.E.</p> <p>⑩ Mrs. Carrie Copeland</p> <p>⑩ Joe Copeland 4<sup>00</sup></p> <p>39a - 1944 (exp.)</p> <p>1945 1946 1947 1948 1949</p> <p>⑩ Matt Noble 3<sup>00</sup></p> <p>1 acc.</p> <p>1944 1945 1946 1947 1948 1949</p>	<p>N.E. OF N.E.</p> <p>⑩ Wm. B. Saxon 4<sup>00</sup></p> <p>all</p> <p>1944 1945 1946 1947 1948 1949</p> <p>⑩ All. State Land Co.</p>
<p>S.W. OF N.W.</p> <p>⑩ R. F. Cox 6<sup>81</sup></p> <p>1944 1945 1946 1947 1948 1949</p>	<p>S.E. OF N.W.</p> <p>⑩ A. A. Noble 5<sup>00</sup></p> <p>1944 1945 1946 1947 1948 1949</p>	<p>S.W. OF N.E.</p> <p>⑩ Wm. B. Saxon 4<sup>00</sup></p> <p>30 acres</p> <p>1944 1945 1946 1947 1948 1949</p>	<p>S.E. OF N.E.</p> <p>⑩ C. G. Thompson 11<sup>76</sup></p> <p>17 acres</p> <p>1944 1945 1946 1947</p>
<p>N.W. OF S.W.</p> <p>⑩ R. E. Saxon 5<sup>00</sup></p> <p>1944 1945 1946 1947 1948 1949</p> <p>⑩ E. W. Pogue</p> <p>1944 1945 1946 1947 1948 1949</p>	<p>N.E. OF S.W.</p> <p>⑩ A. A. Noble 5<sup>00</sup></p> <p>2 1/2 acres</p> <p>1944 1945 1946 1947 1948 1949</p>	<p>N.W. OF S.E.</p> <p>⑩ Wm. B. Saxon 4<sup>00</sup></p> <p>36 acres</p> <p>1944 1945 1946 1947 1948 1949</p>	<p>N.E. OF S.E.</p> <p>⑩ R. E. Saxon 5<sup>00</sup></p> <p>4 acres</p> <p>1944 1945 1946 1947 1948 1949</p>
<p>S.W. OF S.W.</p> <p>⑩ E. W. Pogue</p> <p>1944 1945 1946 1947 1948 1949</p>	<p>S.E. OF S.W.</p> <p>⑩ R. E. Saxon 5<sup>00</sup></p> <p>1944 1945 1946 1947 1948 1949</p>	<p>S.W. OF S.E.</p> <p>⑩ R. E. Saxon 5<sup>00</sup></p> <p>1944 1945 1946 1947 1948 1949</p>	<p>S.E. OF S.E.</p> <p>⑩ L. G. Thompson 11<sup>76</sup></p> <p>1944 1945 1946 1947 1948 1949</p>

Scale - 1 inch = 300.00 Ft.

COUNTY \_\_\_\_\_



194.

SECTION 2

TOWNSHIP 11

RANGE 5

Form 1-S.T.C. 6432 HARRALL & BRUCE CO. HARTVILLE

N.W. OF N.W.	N.E. OF N.W.	N.W. OF N.E.	N.E. OF N.E.
<p>① Joe Rhea. NW 1/2 1944 1945 1946 1947 1948 1949.</p> <p>② W.C. McGraw. 1946. 1947. 1948 1949.</p> <p>③ C.A. Echols 4 1/4 SE 1/2. 1944. 1945. 1946. 1947. 1948 1949.</p>	<p>④ Charles C. &amp; J. Co. SE 1/2. 1944 1945 1946 1947 1948 AR. 1949.</p> <p>⑤ C.A. Echols 4 1/4 1944 1945 1946 1947 1948 1949.</p> <p>⑥ Charles C. &amp; J. Co. 1944 1945 1946 1947 1948 NK 1949.</p> <p>⑦ B. Kelley 6 3/4 5 acs. 1944 1945 1946 1947 1948 1949.</p>	<p>⑧ Lee R. Cox 6 1/4 1944 1945 1946 1947 1948 1949.</p>	<p>⑨ R. F. Cox "Mn" 6 1/4 1944 1945 1946 1947 1948 1949.</p>
<p>⑩ Charles C. &amp; J. Co. 1944 1945 1946 1947 1948 NK 1949.</p>	<p>⑪ Mrs. Rose Rosenbaum. 40 acs. NW 1/2. 1944. 1945. 1946 1947. 1948 1949.</p>	<p>⑫ S. W. Kelly 4 1/4 1944 1945 1946 1947 1948 1949.</p>	<p>⑬ Kelly 5 1/2 1944 1945 1946 1947 1948 1949.</p>
<p>⑭ B. Kelley 6 3/4 38 acs. NW 1/4 &amp; 2 1/2 1944 1945 1946 1947 1948 1949.</p> <p>⑮ S. W. Kelly 4 1/4 20 1944 1945 1946 1947 1948-1949</p> <p>⑯ Loss Realty Co. 1947 1948 1949.</p>	<p>⑰ S. W. Kelly 4 1/4 1944 1945 1946 1947 1948 1949.</p> <p>⑱ Perry W. W. 4 1/4 Cor. desc. 1945. 1946 1947 1948 1949.</p> <p>⑲ B. Kelley 6 3/4 5 acs. 1944 1945 1946 1947 1948 1949.</p>	<p>⑳ W. C. Kelley 4 1/2 1944 1945 1946 1947 1948 1949.</p>	<p>㉑ W. C. Kelley 4 1/2 1944 1945 1946 1947 1948 1949.</p>

Scale--1 Inch=300.00 Ft.

COUNTY

SECTION 3

TOWNSHIP 11

RANGE 5

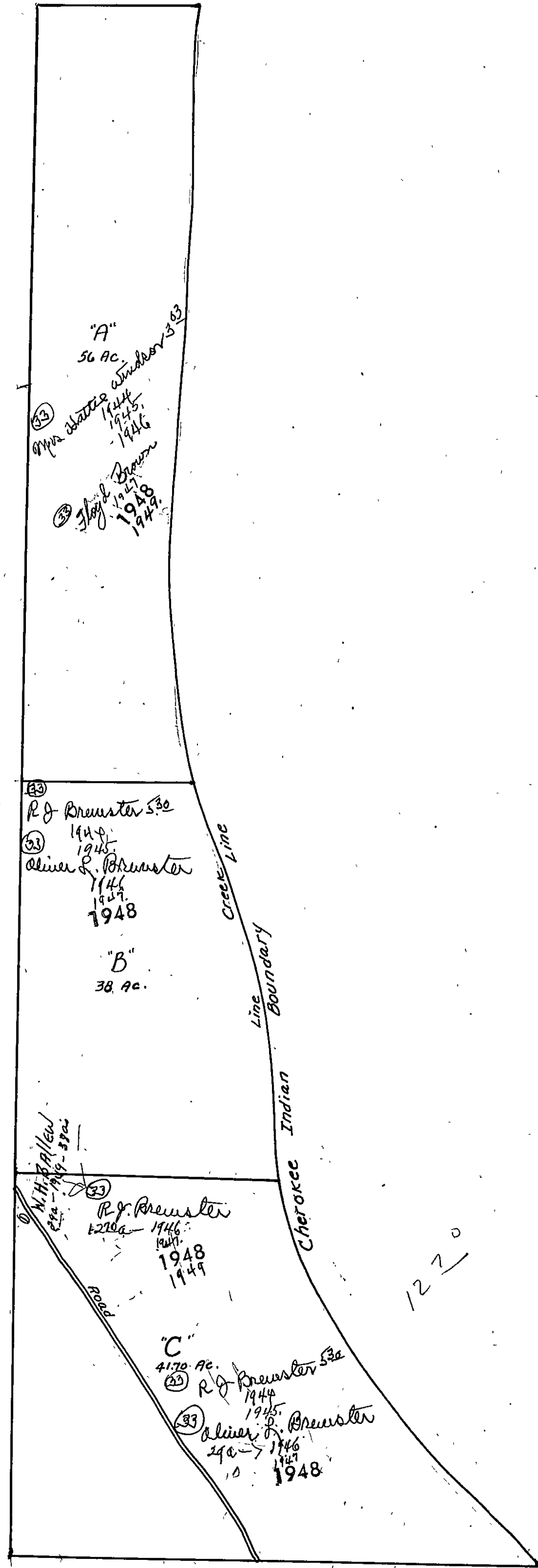
Form T-S.T.O. 6042 MARSHALL & BRUCE CO. HARTVILLE

<p>N.W. OF N.W. (32)  W. S. James 152  1944  1945  1946  1947  1948  1949  C  W.S. State Land Co.</p>	<p>N.E. OF N.W.  (32)  1944  1945  1946  1947  1948  1949</p>	<p>N.W. OF N.E.  (31) Joe Rhea  K W Rockwood 230  1944  1945  W. C. McGraw  1946  1947  1948  E. W. Pogue  1944  1945  1946  1947  1948  1949</p>	<p>N.E. OF N.E.  (31) Joe Rhea  K W Rockwood 230  1944  1945  W. C. McGraw  1946  1947  1948  1949</p>
<p>S.W. OF N.W. (35)  W. S. James 152  1944  1945  1946  1947  1948  1949  W.S. State Land Co.</p>	<p>S.E. OF N.W.  (11) Mat Nobles  1944  1945  (11) Mr. &amp; Mrs. Robt. M. Noble  1946  1947  1948  1949</p>	<p>S.W. OF N.E.  (31) Joe Rhea  K W Rockwood 230  1944  1945  W. C. McGraw  1946  1947  1948  1949</p>	<p>S.E. OF N.E.  (31) Joe Rhea  K W Rockwood 230  1944  1945  W. C. McGraw  1946  1947  1948  1949</p>
<p>N.W. OF S.W.  (33) C. N. Rowan 600  1944  1945  1946  1947  1948  1949  A. R. Glasgow  1947  1948  E. W. Pogue  1944  1945  1946  1947  1948  1949  W.S. State Land Co.</p>	<p>N.E. OF S.W.  (11) Mat Noble 200  5 acs. 1944  (11) C. E. Zeltner  1945  1946  1947  (33) Lewis Oliver 342  35 acs. 1944  1945  (33) R. A. Swath  35a-1946  1947  1948  1949  W.S. State Land Co.  (11) Willie B. Hodgins  1948  1949</p>	<p>N.W. OF S.E.  (33) C. N. Rowan 600  1944  1945  1946  1947  1948  1949  A. R. Glasgow  1947  1948  E. W. Pogue  1944  1945  1946  1947  1948  1949</p>	<p>N.E. OF S.E.  (33) C. N. Rowan 600  1944  1945  1946  1947  1948  1949  A. R. Glasgow  1947  1948  E. W. Pogue  1944  1945  1946  1947  1948  1949</p>
<p>S.W. OF S.W.  (11) Mat Noble 200  1944  (11) C. E. Zeltner  1945  1946  1947  1948  1949  W.S. State Land Co.</p>	<p>S.E. OF S.W.  (11) Mat Noble 200  1944  (11) C. E. Zeltner  1945  1946  1947  1948  1949</p>	<p>S.W. OF S.E.  (11) Leonard Copeland  40 acs. 1944  25 acs. 1945  1946  1947  1948  1949  W.S. State Land Co.</p>	<p>S.E. OF S.E.  (11) Leonard Copeland  40 acs. 1944  25 acs. 1945  1946  1947  1948  1949  W.S. State Land Co.</p>

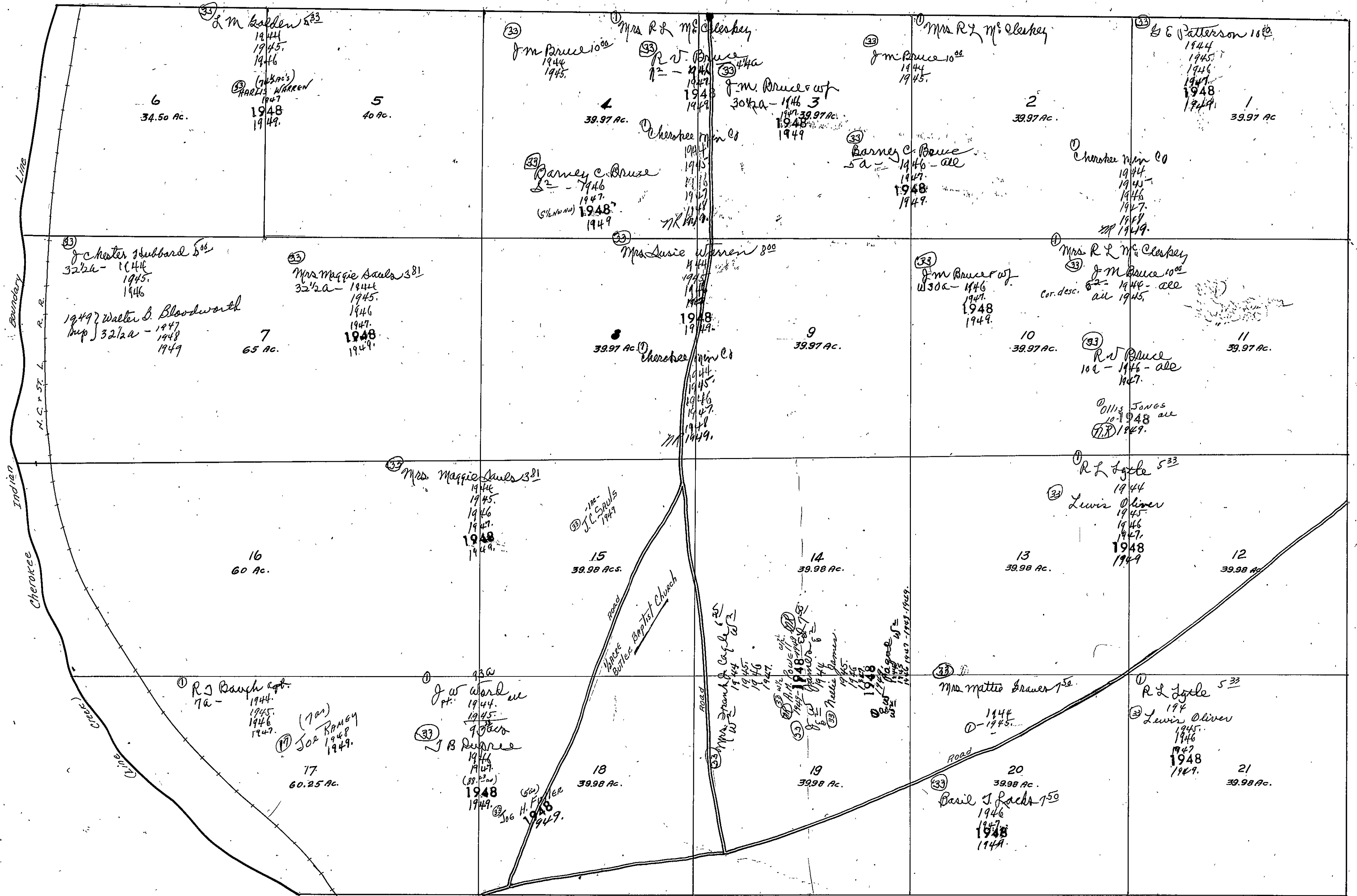
Scale—1 inch=300.00 Ft.

COUNTY

SEC. 4, TP 11S, R 5E.



SEC. 4, TP. 11 S, R. 5 E.



Form 1-S.T.C. 6842 WARRALL & BRUCE CO. HARTVILLE

<p>N.W. OF N.W.</p> <p>(33) Carl Walker 4<sup>54</sup> 1944</p> <p>(33) Dock Nance 1945 1946 1947 1948 1949</p> <p>(33) L.C. Murdock 1948</p> <p>(33) John M. Thornhill 1944 1945 1946 1947 1948 1949</p> <p>(33) E. W. Bogue 1944 1945 1946 1947 1948 1949</p> <p>(33) Mrs. Ruby Smith 1944 1945 1946 1947 1948 1949</p> <p>(33) Mrs. Cinda DeLamy 1944 1945 1946 1947 1948 1949</p> <p>(33) C.C. Champion 1944 1945 1946 1947 1948 1949</p> <p>(33) H.E. Extrater 1945</p> <p>(33) Carl Walker 1946 1947 1948 1949</p>	<p>N.E. OF N.W.</p> <p>(33) Melvin Carroll 5<sup>00</sup> 1/2 ac. 1944 all. 1945 1946 1947 1948 1949</p> <p>(33) M. Thornhill 10<sup>00</sup> 38 ac. 1944 1945</p> <p>(33) L.C. Murdock 6<sup>81</sup> 2 ac. 1944 1945 1946 1947 1948 1949</p> <p>(33) Mrs. Thornhill 1944 1945 1946 1947 1948 1949</p> <p>(33) Mrs. Cinda DeLamy 1944 1945 1946 1947 1948 1949</p> <p>(33) Miss Estelle Thornhill 1944 1945 1946 1947 1948 1949</p>	<p>N.W. OF N.E.</p> <p>(33) C. J. Hollingworth 1<sup>81</sup> 1944 1945 1946 1947 1948 1949</p> <p>(33) Amos A. Driver 1946 1947 1948 1949</p> <p>(33) U.S. State Land Co.</p> <p>(33) C. J. Hollingworth 1<sup>81</sup> 1944</p> <p>(33) H. W. Boto 50 ac. 1945 1946 1947 1948</p> <p>(33) L. C. Carter &amp; wife 30 ac. 1945</p> <p>(33) Stephen C. Hamby 30 ac. 1946 1947 1948 1949</p> <p>(33) U.S. State Land Co.</p> <p>(33) Clifford Newsome 1949</p>	<p>N.E. OF N.E.</p> <p>(33) C. J. Hollingworth 1<sup>81</sup> 1944</p> <p>(33) H. W. Boto 50 ac. 1945 1946 1947 1948</p> <p>(33) L. C. Carter &amp; wife 30 ac. 1945</p> <p>(33) Stephen C. Hamby 30 ac. 1946 1947 1948 1949</p> <p>(33) U.S. State Land Co.</p> <p>(33) Clifford Newsome 1949</p>
<p>S.W. OF N.W.</p> <p>(33) J. Carl 1944</p> <p>(33) L.C. Murdock 6<sup>81</sup> 5/2 1944 1945 1946 1947 1948 1949</p> <p>(33) E. W. Bogue 1944 1945 1946 1947 1948 1949</p> <p>(33) Mrs. Ruby Smith 1944 1945 1946 1947 1948 1949</p> <p>(33) Mrs. Cinda DeLamy 1944 1945 1946 1947 1948 1949</p> <p>(33) C.C. Champion 1944 1945 1946 1947 1948 1949</p> <p>(33) H.E. Extrater 1945</p> <p>(33) Carl Walker 1946 1947 1948 1949</p>	<p>S.E. OF N.W.</p> <p>(33) M. Thornhill 10<sup>00</sup> 38 ac. 1944 1945</p> <p>(33) L.C. Murdock 6<sup>81</sup> 2 ac. 1944 1945 1946 1947 1948 1949</p> <p>(33) Mrs. Thornhill 1944 1945 1946 1947 1948 1949</p> <p>(33) Mrs. Cinda DeLamy 1944 1945 1946 1947 1948 1949</p> <p>(33) Miss Estelle Thornhill 1944 1945 1946 1947 1948 1949</p>	<p>S.W. OF N.E.</p> <p>(33) C. J. Hollingworth 1<sup>81</sup> 1944</p> <p>(33) H. W. Boto 50 ac. 1945 1946 1947 1948</p> <p>(33) L. C. Carter &amp; wife 30 ac. 1945</p> <p>(33) Stephen C. Hamby 30 ac. 1946 1947 1948 1949</p> <p>(33) U.S. State Land Co.</p> <p>(33) Clifford Newsome 1949</p>	<p>S.E. OF N.E.</p> <p>(33) C. J. Hollingworth 1<sup>81</sup> 1944</p> <p>(33) H. W. Boto 50 ac. 1945 1946 1947 1948</p> <p>(33) L. C. Carter &amp; wife 30 ac. 1945</p> <p>(33) Stephen C. Hamby 30 ac. 1946 1947 1948 1949</p> <p>(33) U.S. State Land Co.</p> <p>(33) Clifford Newsome 1949</p>
<p>N.W. OF S.W.</p> <p>(33) Mrs. Ruby Smith 2<sup>50</sup> 1944 1945 1946 1947 1948 1949</p> <p>(33) Mrs. Cinda DeLamy 1944 1945 1946 1947 1948 1949</p> <p>(33) C.C. Champion 1944 1945 1946 1947 1948 1949</p> <p>(33) H.E. Extrater 1945</p> <p>(33) Carl Walker 1946 1947 1948 1949</p>	<p>N.E. OF S.W.</p> <p>(33) M. Thornhill 10<sup>00</sup> 2 ac. 1944 1945</p> <p>(33) Curtis Smith 8<sup>51</sup> 7 ac. 1944 1945</p> <p>(33) Mrs. Bessie B. Smith 1946 1947 1948 1949</p> <p>(33) Mrs. Cinda DeLamy 1944 1945 1946 1947 1948 1949</p> <p>(33) Miss Estelle Thornhill 1944 1945 1946 1947 1948 1949</p>	<p>N.W. OF S.E.</p> <p>(33) E. E. Bartlett 3<sup>38</sup> 37 1/2 ac. 1944</p> <p>(33) Mrs. Annie Gayaway 32 1/2 ac. 1945 1946 1947</p> <p>(33) Mrs. Ruby Smith 1944 1945 1946 1947 1948 1949</p> <p>(33) Mrs. Cinda DeLamy 1944 1945 1946 1947 1948 1949</p> <p>(33) C.C. Champion 1944 1945 1946 1947 1948 1949</p> <p>(33) H.E. Extrater 1945</p> <p>(33) Carl Walker 1946 1947 1948 1949</p>	<p>N.E. OF S.E.</p> <p>(33) Mrs. Annie Gayaway 32 1/2 ac. 1945 1946 1947</p> <p>(33) Mrs. Ruby Smith 1944 1945 1946 1947 1948 1949</p> <p>(33) Mrs. Cinda DeLamy 1944 1945 1946 1947 1948 1949</p> <p>(33) C.C. Champion 1944 1945 1946 1947 1948 1949</p> <p>(33) H.E. Extrater 1945</p> <p>(33) Carl Walker 1946 1947 1948 1949</p>
<p>S.W. OF S.W.</p> <p>(22) C. C. Champion 6<sup>25</sup> 1944</p> <p>(33) H.E. Extrater 1945</p> <p>(33) Carl Walker 6<sup>25</sup> 1946 1947 1948 1949</p>	<p>S.E. OF S.W.</p> <p>(33) Miss Estelle Thornhill 1<sup>81</sup> 1944 1945 1946 1947 1948 1949</p>	<p>S.W. OF S.E.</p> <p>(33) Edward Bartlett 3<sup>38</sup> 1944</p> <p>(33) A. R. Gayaway 1945</p> <p>(33) Mrs. Ruby Smith 1944 1945 1946 1947 1948 1949</p> <p>(33) Mrs. Cinda DeLamy 1944 1945 1946 1947 1948 1949</p> <p>(33) C.C. Champion 1944 1945 1946 1947 1948 1949</p> <p>(33) H.E. Extrater 1945</p> <p>(33) Carl Walker 1946 1947 1948 1949</p>	<p>S.E. OF S.E.</p> <p>(22) R. J. Brewster 5<sup>30</sup> 1944 1945</p> <p>(33) Oliver R. Brewster 1946 1947 1948</p> <p>(33) Mrs. Ruby Smith 1944 1945 1946 1947 1948 1949</p> <p>(33) Mrs. Cinda DeLamy 1944 1945 1946 1947 1948 1949</p> <p>(33) C.C. Champion 1944 1945 1946 1947 1948 1949</p> <p>(33) H.E. Extrater 1945</p> <p>(33) Carl Walker 1946 1947 1948 1949</p>

Scale--1 inch=300.00 Ft.

COUNTY

Form 1-S.T.C. ©1942 HERRICK & BOND CO. BARTLETT

<p>N.W. OF N.W.</p> <p>(33) <i>Hubbard</i> 1944-1949</p> <p>(33) <i>Hubbard</i> 1944-1949</p> <p>(33) <i>Hubbard</i> 1944-1949</p> <p>(33) <i>Hubbard</i> 1944-1949</p>	<p>N.E. OF N.W.</p> <p>(33) <i>A. L. Hubbard</i> 1944-1949</p> <p>(33) <i>J. 2. Maddox</i> 1944-1949</p> <p>(33) <i>Walter Maddox</i> 1944-1949</p> <p>(33) <i>J. Carl Walker</i> 1944-1949</p>	<p>N.W. OF N.E.</p> <p>(33) <i>C. B. Willmore</i> 1944-1949</p> <p>(33) <i>E. W. Pogue</i> 1944-1949</p> <p>(33) <i>E. W. Pogue</i> 1944-1949</p>	<p>N.E. OF N.E.</p> <p>(33) <i>C. B. Willmore</i> 1944-1949</p> <p>(33) <i>E. W. Pogue</i> 1944-1949</p> <p>(33) <i>E. W. Pogue</i> 1944-1949</p>
<p>N.W. OF N.W.</p> <p>(33) <i>Roscoe L. Walker</i> 1944-1949</p> <p>(33) <i>E. W. Pogue</i> 1944-1949</p>	<p>S.E. OF N.W.</p> <p>(33) <i>J. Carl Walker</i> 1944-1949</p> <p>(33) <i>E. W. Pogue</i> 1944-1949</p>	<p>S.W. OF N.E.</p> <p>(33) <i>C. B. Willmore</i> 1944-1949</p> <p>(33) <i>E. W. Pogue</i> 1944-1949</p> <p>(33) <i>L. P. Groomer</i> 1944-1949</p>	<p>S.E. OF N.E.</p> <p>(33) <i>C. B. Willmore</i> 1944-1949</p> <p>(33) <i>E. W. Pogue</i> 1944-1949</p> <p>(33) <i>E. W. Pogue</i> 1944-1949</p>
<p>N.W. OF S.W.</p> <p>(33) <i>R. W. Warren</i> 1944-1949</p>	<p>N.E. OF S.W.</p> <p>(33) <i>J. Carl Walker</i> 1944-1949</p> <p>(33) <i>Roscoe L. Walker</i> 1944-1949</p> <p>(33) <i>E. W. Pogue</i> 1944-1949</p>	<p>N.W. OF S.E.</p> <p>(33) <i>C. B. Willmore</i> 1944-1949</p> <p>(33) <i>E. W. Pogue</i> 1944-1949</p>	<p>N.E. OF S.E.</p> <p>(33) <i>C. B. Willmore</i> 1944-1949</p> <p>(33) <i>E. W. Pogue</i> 1944-1949</p>
<p>S.W. OF S.W.</p> <p>(33) <i>Walter Maddox</i> 1944-1949</p> <p>(33) <i>Mrs. Nena K. Elliott</i> 1944-1949</p>	<p>S.E. OF S.W.</p> <p>(33) <i>Bobby Walker</i> 1944-1949</p> <p>(33) <i>Bobby Walker</i> 1944-1949</p>	<p>S.W. OF S.E.</p> <p>(33) <i>Bobby Walker</i> 1944-1949</p> <p>(33) <i>J. Carl Walker</i> 1944-1949</p> <p>(33) <i>Lock Rance</i> 1944-1949</p>	<p>S.E. OF S.E.</p> <p>(33) <i>Mrs. Pearl Champion</i> 1944-1949</p> <p>(33) <i>Lawrence &amp; Charles Johnson</i> 1944-1949</p> <p>(33) <i>E. W. Pogue</i> 1944-1949</p>

SECTION 7

TOWNSHIP 11

RANGE 5

Form 1-S.T.O. 6142 MARSHALL & BARRE CO. HARTVILLE

<p>N.W. OF N.W.</p> <p>(29) Mrs. A. A. Elliott 50 1944 1945 1946</p> <p>(29) S. P. Morris 1944 (33) J. Carl Walker 1945 1946 1947 1948 1949</p> <p>E. W. Pogue 1944 1945 1946 1947 1948 1949</p> <p>(29) J. V. Walker 1948 1949</p>	<p>N.E. OF N.W.</p>	<p>N.W. OF N.E.</p>	<p>N.E. OF N.E.</p>
<p>S.W. OF N.W.</p> <p>(29) Mrs. A. A. Elliott 50 1944 1945 1946</p> <p>(29) J. T. Wood 1947-acc 1948 1949</p> <p>(29) Fred Vaughn &amp; wf. 125 1944 1945 1946 1947 1948 1949</p> <p>Ali. R. Wood Co.</p>	<p>S.E. OF N.W.</p>	<p>S.W. OF N.E.</p> <p>(29) Mrs. Ollie Hubbard 75 1944 1945 1946 1947 1948 1949</p>	<p>S.E. OF N.E.</p> <p>(29) E. W. Pogue 1944 1945 1946 1947 1948 1949</p>
<p>N.W. OF S.W.</p> <p>(22) Flora McWaters, 125 1944 1945 1946</p> <p>(33) J. Carl Walker 50 1947</p> <p>(29) Brady Warren 1948 1949</p> <p>E. W. Pogue</p>	<p>N.E. OF S.W.</p> <p>(22) L. F. Holliday, 50 1944 1945 1946 1947 1948 1949</p>	<p>N.W. OF S.E.</p>	<p>N.E. OF S.E.</p>
<p>S.W. OF S.W.</p> <p>(29) Susie Patton, 50 1944 1945 1946</p> <p>(29) Henry Hendrix 25 1947 1948 1949</p> <p>(29) J. M. H. W. W. L. 1947 1948 1949</p>	<p>S.E. OF S.W.</p> <p>(29) Mrs. Rena K. Elliott 1944 1945 1946 1947 1948 1949</p> <p>(29) Milton 1944 1945 1946 1947 1948 1949</p>	<p>S.W. OF S.E.</p> <p>(29) Loan 1944 1945 1946 1947 1948 1949</p>	<p>S.E. OF S.E.</p> <p>(29) L. F. Holliday, 50 1944 1945 1946 1947 1948 1949</p>

Scale—1 inch=300.00 Ft.

COUNTY

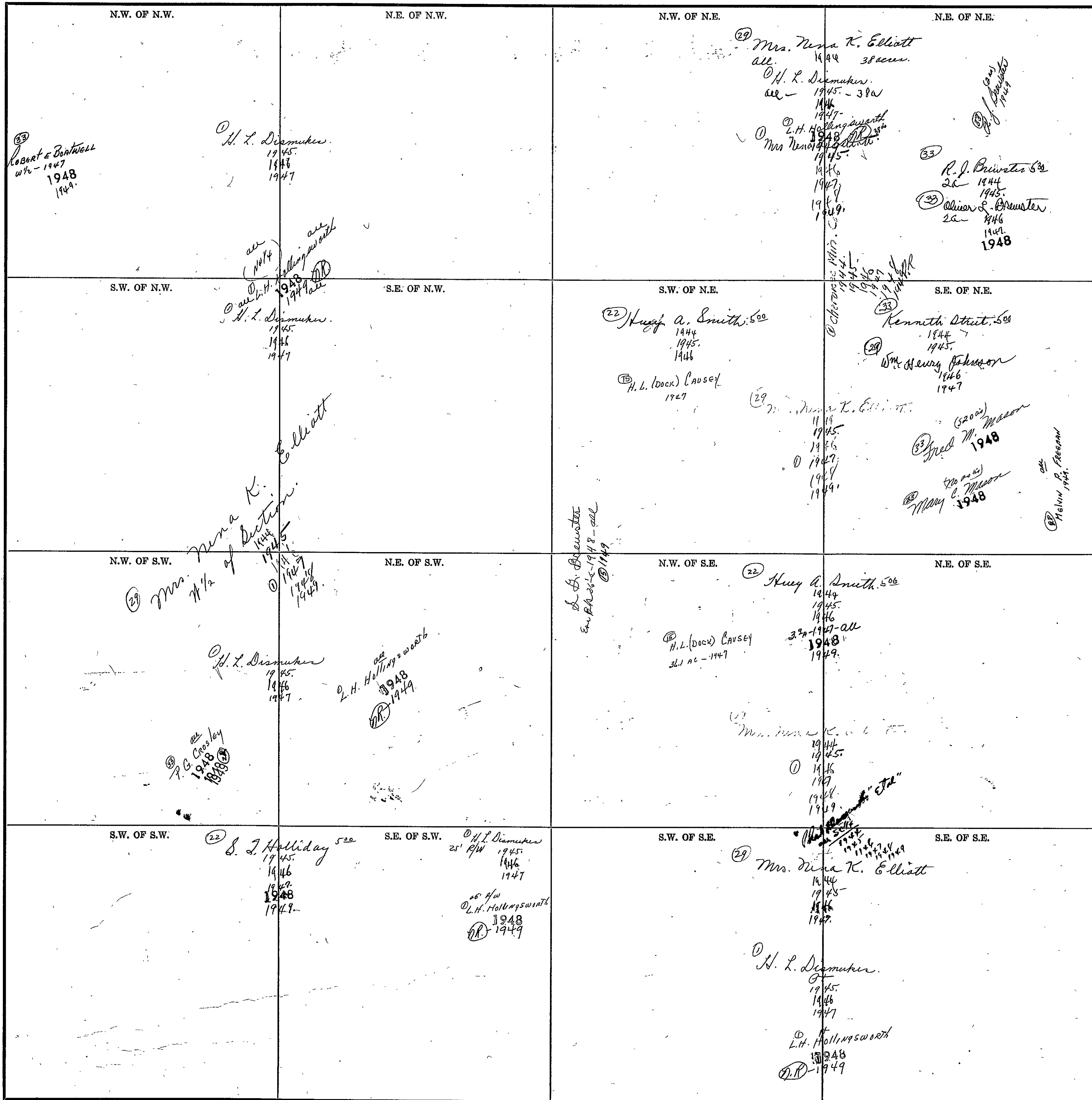


SECTION 8

TOWNSHIP 11

RANGE 5

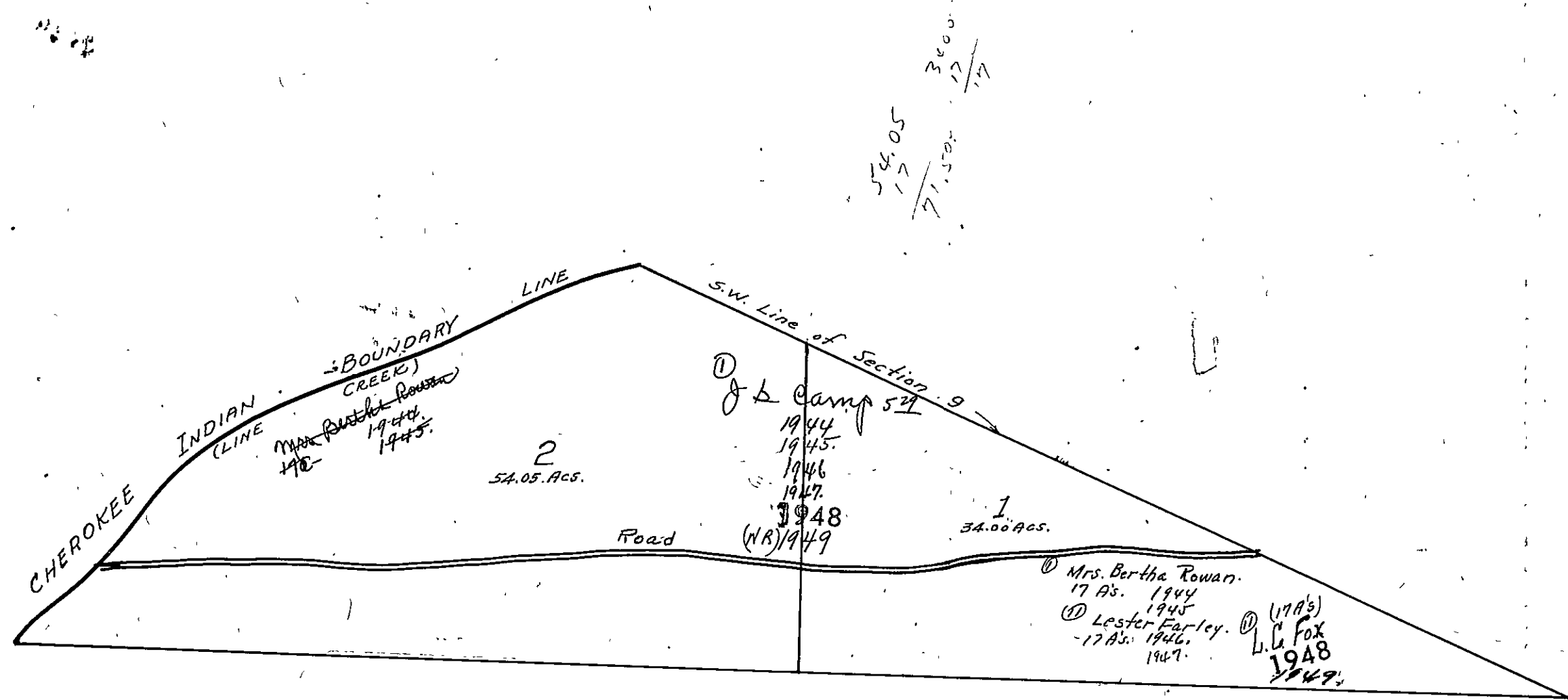
Form 1-S.T.C. 6442 HERRICK & BOND CO. HARTVILLE



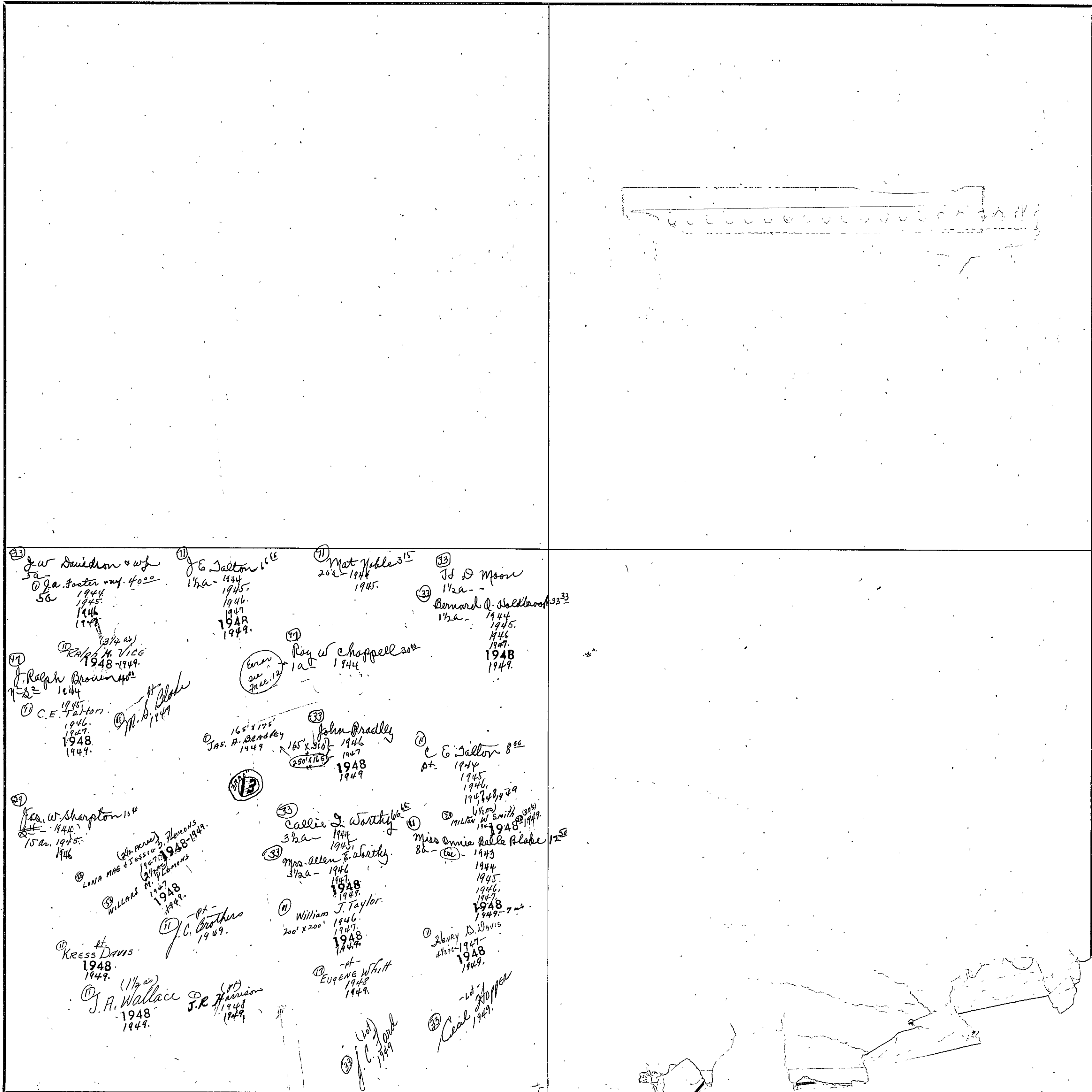
COUNTY

Scale—1 inch=300.00 Ft.

FRAC'L. SEC. 8, TP. 11S, R. 5E, LYING E. INDIAN B'DY.



Form 1-S.T.C. 7532 HARSHALL & BAYCE CO. HARRISVILLE



③ J.W. Davidson & wif  
5a-  
Oa. Foster wif. 4000  
5b  
1944  
1945  
1946  
1947

⑪ J.E. Salton 16<sup>ac</sup>  
17a- 1944  
1945  
1946  
1947  
1948  
1949

⑪ Mat Noble 3<sup>15</sup>  
20<sup>ac</sup> 1944  
1945

③ Jd D Moon  
17a-  
③ Bernard Q. Saldbrook 33<sup>33</sup>  
17a- 1944  
1945  
1946  
1947  
1948  
1949

⑪ Ralph M. Vice  
1948-1949  
⑪ Ralph Brown 40<sup>ac</sup>  
1944  
⑪ C.E. Taylor  
1945  
1946  
1947  
1948  
1949

⑪ Roy W. Chappell 20<sup>ac</sup>  
1a- 1944

③ John Bradley  
165' x 175'  
1946  
1947  
1948  
1949

⑪ C.E. Salton 8<sup>ac</sup>  
pt- 1944  
1945  
1946  
1947  
1948  
1949

⑪ J.W. Hampton 10<sup>ac</sup>  
144  
15<sup>ac</sup> 1945  
1946

③ LENA MAE JESSICA J. LEMONS  
1947-1948  
③ WILLARD M. LEMONS  
1947  
1948  
1949

③ Callie J. Worthy 15<sup>ac</sup>  
37a- 1944  
1945  
③ Mrs. Allen E. Worthy  
37a- 1946  
1947  
1948  
1949

③ Milton W. Smith 10<sup>ac</sup>  
1947-1948  
③ Miss Annie Belle Blake 12<sup>52</sup>  
8b- 1943  
1944  
1945  
1946  
1947  
1948  
1949-7<sup>ac</sup>

⑪ KRESS DAVIS  
1948  
1949

⑪ J.C. Brothers  
1949

⑪ William J. Taylor  
200' x 200'  
1946  
1947  
1948  
1949

⑪ Henry D. Davis  
1947-1948  
1949

⑪ J.A. Wallace 11<sup>7</sup>  
1948  
1949

⑪ J.R. Harrison  
1948  
1949

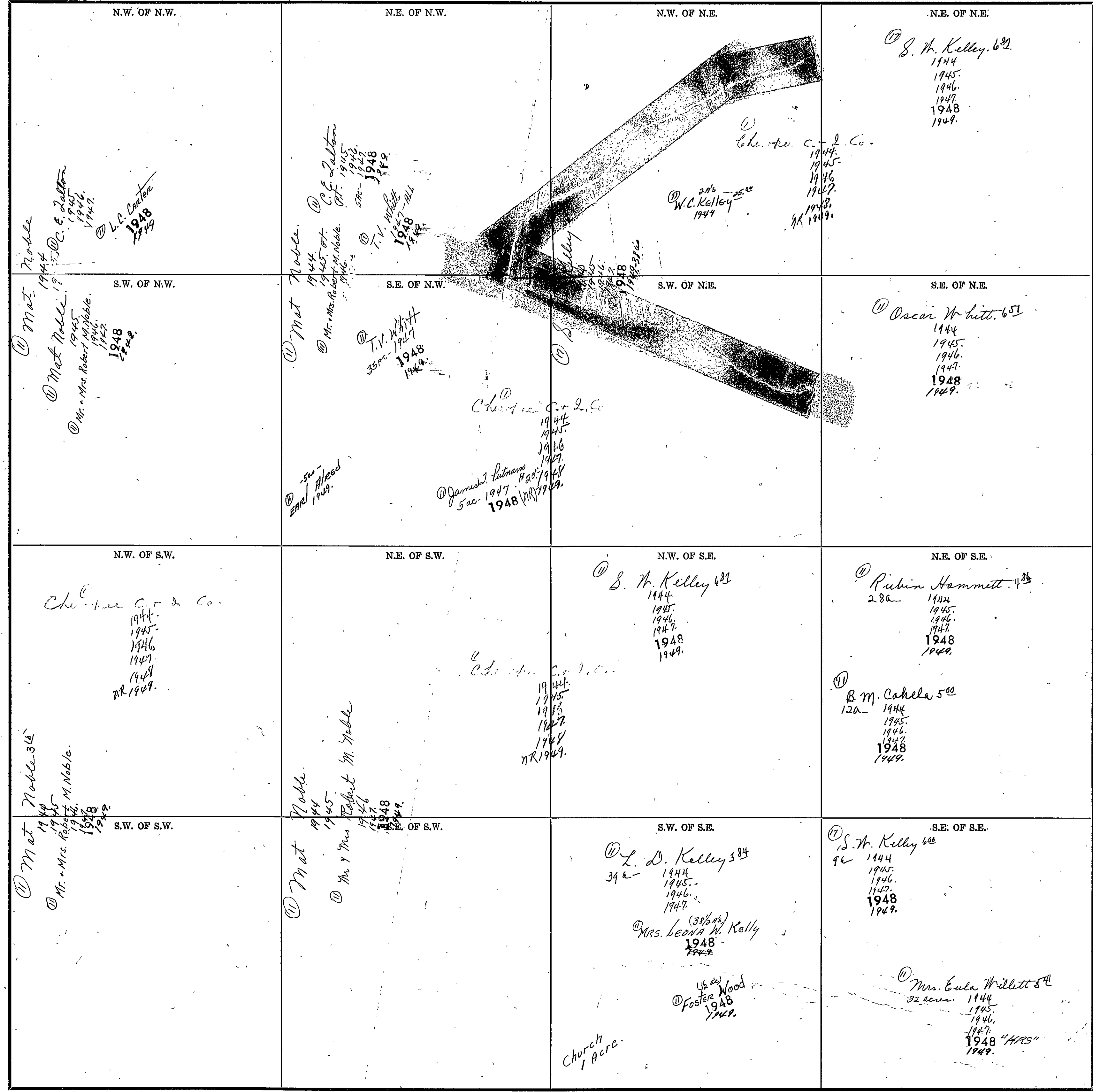
⑪ Eugene Whit  
1948  
1949

⑪ J.C. 1949

③ Cecil 1949

SECTION 10 TOWNSHIP 11 RANGE 5

Form 1-S.T.C. 6242 WATERBURY & HARVEY CO. BARTVILLE



COUNTY \_\_\_\_\_

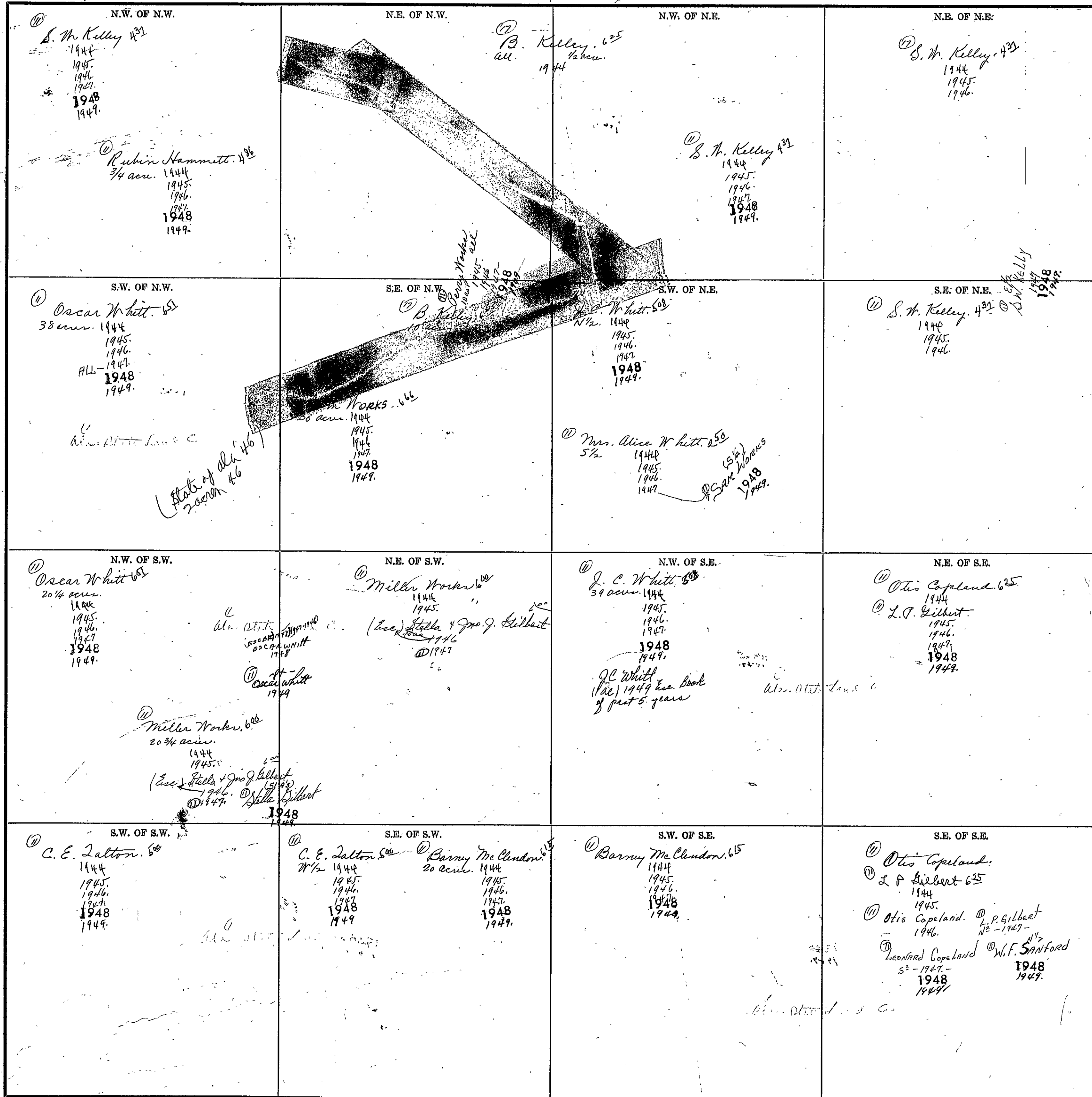
Scale—1 inch = 300.00 Ft.

SECTION 11

TOWNSHIP 11

RANGE 5

Form 1-S.T.C. © 1942 WERNER & BARRER CO. MADISON, WIS.



Scale--1 Inch=300.00 Ft.

COUNTY

SECTION 12

TOWNSHIP 11

RANGE 5

Form 1-S.T.C. 6242 MARSHALL & HOFFER CO. BARTLESVILLE

<p>N.W. OF N.W.</p> <p>① Joe Copeland 5<sup>60</sup> 1944</p> <p>① Hoyd F. Beard 1945 1946 ① J. F. Black 1947 1948 1949</p> <p>① R. E. Saxon 1948</p>	<p>N.E. OF N.W.</p> <p>① G. M. Peck 6<sup>35</sup> 1944 1945 35 A's. 1946. 1947 1948 1949.</p> <p>① Eugene Almy 15 A's 1946 1947 1948 1949.</p>	<p>N.W. OF N.E.</p> <p>① W. L. Saxon 6<sup>16</sup> all 1944 5 1/2 1945</p> <p>① W. L. Saxon 15 A's - 1946 1947 1948 1949</p> <p>① R. E. Saxon 5 A's - 1946 - 8 1/2 1947</p> <p>① W. L. Saxon 5 A's - 1948 - 8 1/2 1949</p>	<p>N.E. OF N.E.</p> <p>① R. E. Saxon 5<sup>22</sup> N 1/2 1944 1945 1946 1947 1948 1949</p>
<p>S.W. OF N.W.</p> <p>① Mrs. Lora Copeland 5<sup>44</sup> 1944 1945 1946 1947 1948 1949</p>	<p>S.E. OF N.W.</p> <p>① Mrs. Lora Copeland 5<sup>44</sup> 1944 1945 1946 1947 1948 1949</p>	<p>S.W. OF N.E.</p> <p>① L. V. Jolly 7<sup>14</sup> 1944 1945 1946 1947 1948</p> <p>① Lydia V. Jolly 1948 1949</p>	<p>S.E. OF N.E.</p> <p>② Inby Whisenant 12<sup>02</sup> 1944</p> <p>② Mrs. Carrie Copeland 1945 1946 1947 1948 1949</p>
<p>N.W. OF S.W.</p> <p>① Mrs. Lora Copeland 5<sup>44</sup> 1944 1945 1946 1947 1948 1949</p>	<p>N.E. OF S.W.</p> <p>① Mrs. Minnie Gable 6<sup>30</sup> 1944 N 1/2 1945 5 1/2 W 1/2 1946 1947 1948 1949</p> <p>① L. V. Jolly 7<sup>14</sup> 1944 6 1/2 1945 ① W. F. Sanford 1946 1947 1948 1949</p> <p>① Mrs. Lora Copeland 5<sup>44</sup> N 1/2 W 1/2 1945 1946 1947 1948 1949</p>	<p>N.W. OF S.E.</p> <p>① Otha Copeland 6<sup>66</sup> 1944 1945 1946 1947 1948 1949 10</p>	<p>N.E. OF S.E.</p> <p>② Mrs. Carrie Whisenant 12<sup>02</sup> 1944 1945 1946 1947 1948 1949</p>
<p>S.W. OF S.W.</p> <p>① J. F. Stone all 38 acres ① J. R. When 6<sup>45</sup> all - 1944 - 38 A's 1945 1946 1947 1948 1949</p>	<p>S.E. OF S.W.</p>	<p>S.W. OF S.E.</p> <p>① L. V. Jolly 7<sup>14</sup> 1944 1945 1946 1947 1948</p> <p>① Lydia V. Jolly 1948 1949</p> <p>① E. D. Rakestraw 1948 1949</p> <p>① Mrs. B. H. Rogers 14<sup>00</sup> 2.38 acres 1944 1945 1946 1947</p>	<p>S.E. OF S.E.</p> <p>② Mrs. Carrie Whisenant 12<sup>02</sup> 1944 1945 1946 1947 1948 1949</p>

Scale - 1 Inch = 300.00 Ft.

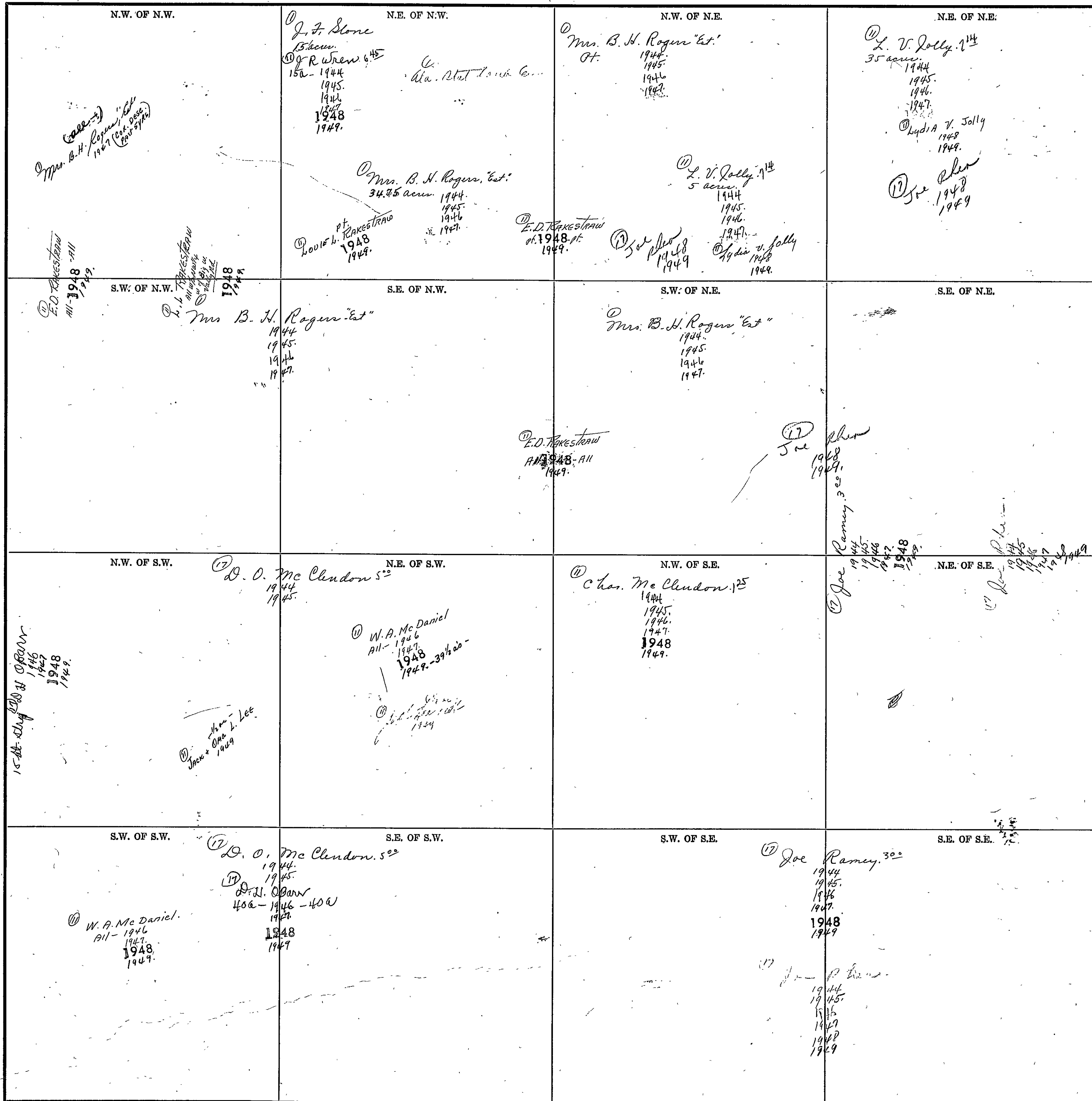
COUNTY \_\_\_\_\_

SECTION 13

TOWNSHIP 11

RANGE 5

Form 1-S.T.C. 6842 MINERAL & BUREAU OF SURVEY



Scale—1 inch = 300.00 Ft.

COUNTY



SECTION 14

TOWNSHIP 11

RANGE 5

Form 1-S.T.C. CASE MARSHALL & BUDGE CO. BERTVILLE

<p>N.W. OF N.W.</p> <p>① C. E. Dalton 5<sup>00</sup> 1944 1945 ② J. C. Gentry 1946 1948 1949.</p>	<p>N.E. OF N.W.</p> <p>① Barney Mc Clendon 6<sup>15</sup> 5 acs. 1944 1945 1946 1948 1949.</p> <p>② Mrs. Laura Nelson 10<sup>00</sup> 10 acs. 1944 1945 1946 1948 1949.</p> <p>③ Cleve Chumley &amp; wf. 16<sup>00</sup> 15 acs. 1944</p> <p>④ U.S. (A) Whit 1948 1949.</p>	<p>N.W. OF N.E.</p> <p>① Jennie May &amp; B. Howard 7.75 acs. ② S B Howard 6<sup>25</sup> 15<sup>00</sup> 1944 1945 1946 1948 1949.</p> <p>③ Mrs. L. P. Libhart 1948 1949.</p>	<p>N.E. OF N.E.</p> <p>① Leonard Copeland 5<sup>00</sup> 35 acs. 1944 1945 1946 1948 1949.</p>
<p>S.W. OF N.W.</p> <p>① C. E. Dalton 5<sup>00</sup> 1944 1945 1946 1947 1948 1949.</p>	<p>S.E. OF N.W.</p>	<p>S.W. OF N.E.</p> <p>① C. E. Dalton 5<sup>00</sup> 1944 40 acs. 10 acs. ② Mrs. Josephine N. Chumley 5<sup>10</sup> 30 acs. 1945 1946 1948 1949.</p>	<p>S.E. OF N.E.</p>
<p>N.W. OF S.W.</p> <p>① Federal Land Bk. of N.O. 1944 1945 1946 1947 1948 1949.</p>	<p>N.E. OF S.W.</p> <p>① Char. Mc Clendon 6<sup>00</sup> 1944 1945 1946 1947 1948 1949.</p>	<p>N.W. OF S.E.</p>	<p>N.E. OF S.E.</p>
<p>S.W. OF S.W.</p> <p>① R. H. McDaniel &amp; wf. 1944 1945 1946 1947 1948 1949.</p> <p>① Federal Land Bk. of N.O. 1944 1945 1946 1947 1948 1949.</p>	<p>S.E. OF S.W.</p> <p>① O. R. Davis. ② Cleve Chumley &amp; wf. 5<sup>00</sup> 1944 1945 1946 1947 1948 1949.</p>	<p>S.W. OF S.E.</p> <p>① Char. Mc Clendon 6<sup>00</sup> 1944 1945 1946 1947 1948 1949.</p>	<p>S.E. OF S.E.</p>

Scale—1 inch=300.00 Ft.

COUNTY

SECTION 15

TOWNSHIP 11

RANGE 5

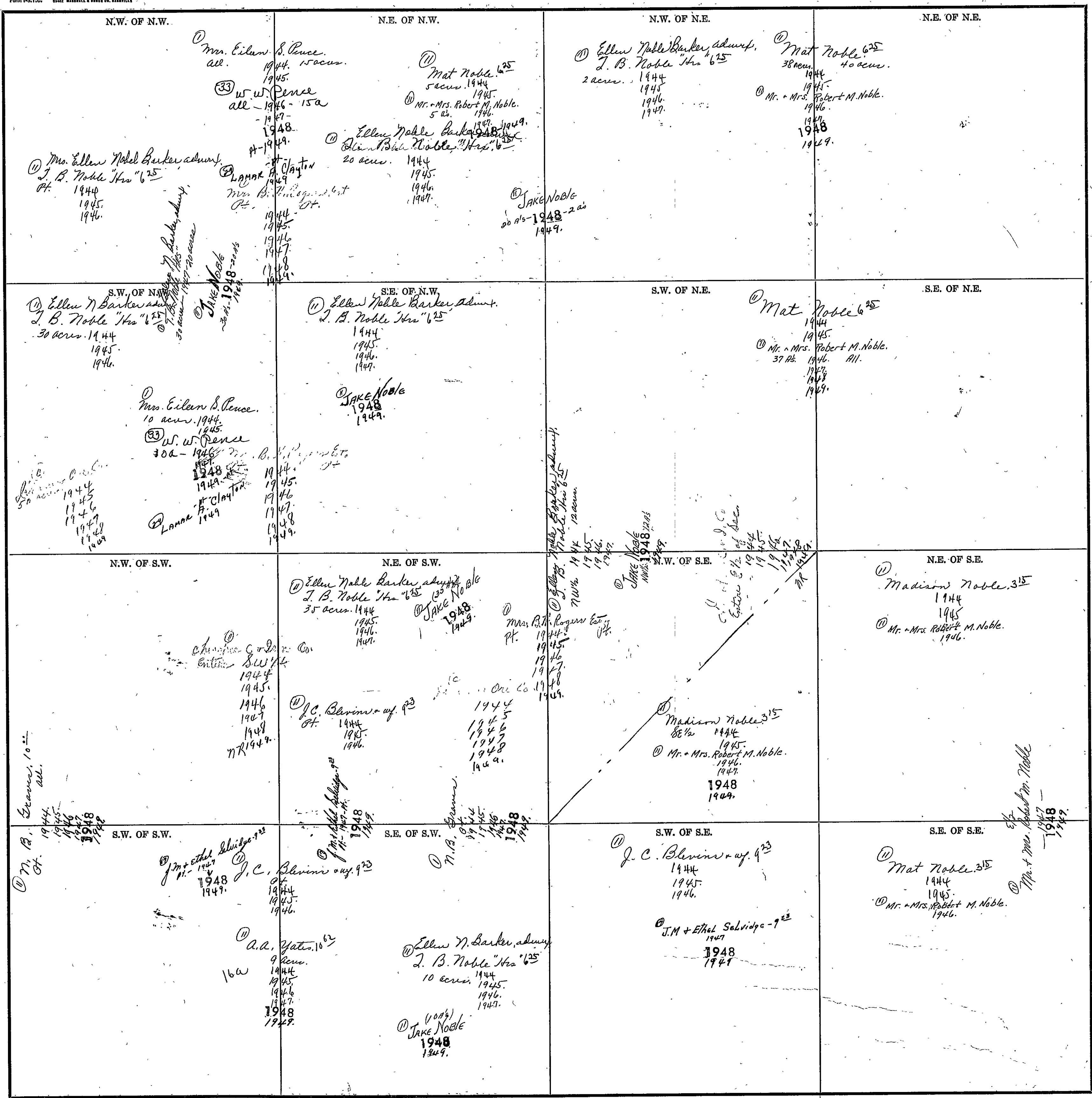
Form 1-S.T.C. 6842 HARRALL & SONS CO. HARRISVILLE

<p>N.W. OF N.W.</p> <p>① Mrs. Jane Woods 315 1944 1945 1946 1947 ② DAN Wood 1948 1949</p> <p>③ E. W. Pogue 1944 1945 1946 1947 1948 1949</p>	<p>N.E. OF N.W.</p> <p>④ Mrs. Eula Willett 64 1944 1945 1946 1947 1948 "HRS" 1949</p>	<p>N.W. OF N.E.</p> <p>⑤ Mat Noble 315 1944</p> <p>⑥ J. H. McCormick 1945 1946 ⑦ J. H. McCormick 1945 1946 ⑧ J. H. McCormick 1945 1946 ⑨ J. H. McCormick 1945 1946 ⑩ J. H. McCormick 1945 1946 ⑪ J. H. McCormick 1945 1946 ⑫ J. H. McCormick 1945 1946 ⑬ J. H. McCormick 1945 1946 ⑭ J. H. McCormick 1945 1946 ⑮ J. H. McCormick 1945 1946 ⑯ J. H. McCormick 1945 1946 ⑰ J. H. McCormick 1945 1946 ⑱ J. H. McCormick 1945 1946 ⑲ J. H. McCormick 1945 1946 ⑳ J. H. McCormick 1945 1946 ㉑ J. H. McCormick 1945 1946 ㉒ J. H. McCormick 1945 1946 ㉓ J. H. McCormick 1945 1946 ㉔ J. H. McCormick 1945 1946 ㉕ J. H. McCormick 1945 1946 ㉖ J. H. McCormick 1945 1946 ㉗ J. H. McCormick 1945 1946 ㉘ J. H. McCormick 1945 1946 ㉙ J. H. McCormick 1945 1946 ㉚ J. H. McCormick 1945 1946 ㉛ J. H. McCormick 1945 1946 ㉜ J. H. McCormick 1945 1946 ㉝ J. H. McCormick 1945 1946 ㉞ J. H. McCormick 1945 1946 ㉟ J. H. McCormick 1945 1946 ㊱ J. H. McCormick 1945 1946 ㊲ J. H. McCormick 1945 1946 ㊳ J. H. McCormick 1945 1946 ㊴ J. H. McCormick 1945 1946 ㊵ J. H. McCormick 1945 1946 ㊶ J. H. McCormick 1945 1946 ㊷ J. H. McCormick 1945 1946 ㊸ J. H. McCormick 1945 1946 ㊹ J. H. McCormick 1945 1946 ㊺ J. H. McCormick 1945 1946 ㊻ J. H. McCormick 1945 1946 ㊼ J. H. McCormick 1945 1946 ㊽ J. H. McCormick 1945 1946 ㊾ J. H. McCormick 1945 1946 ㊿ J. H. McCormick 1945 1946</p>	<p>N.E. OF N.E.</p> <p>⑰ S. W. Kelley 508 1944 1945 1946 1947 1948 1949</p>
<p>S.W. OF N.W.</p> <p>① Mat Noble 315 1944 1945 ② Mr. &amp; Mrs. Robert M. Noble 1946 1947 1948 1949</p>	<p>S.E. OF N.W.</p> <p>③ S. W. Kelley 46 1944 1945 1946 1947 1948 1949</p>	<p>S.W. OF N.E.</p> <p>④ Mat Noble 315 1944</p>	<p>S.E. OF N.E.</p> <p>⑤ John S. Walker 1947 1948 1949</p>
<p>N.W. OF S.W.</p> <p>① Mat Noble 315 1944 1945</p> <p>Allen C. Willett (Etc) 1946 1947 1948 1949</p>	<p>N.E. OF S.W.</p>	<p>N.W. OF S.E.</p> <p>① S. W. Kelley 46 1944 1945 1946</p>	<p>N.E. OF S.E.</p> <p>① Mat Noble 315 1944</p> <p>② J. H. McCormick 1945 1946 1947 1948 1949</p> <p>③ E. W. Pogue 1944 1945 1946 1947 1948 1949</p>
<p>S.W. OF S.W.</p> <p>① Mat Noble 315 1944 1945</p> <p>Allen C. Willett (Etc) 1946 1947 1948 1949</p>	<p>S.E. OF S.W.</p>	<p>S.W. OF S.E.</p> <p>① S. W. Kelley 46 1944 1945 1946</p>	<p>S.E. OF S.E.</p> <p>① R. N. McDaniel 508 1944 1945 1946 1947 1948 1949</p> <p>② Federal Land 1948 of N.C. 1944 1945 1946 1947 1948 1949</p> <p>③ J. H. McCormick 1945 1946 1947 1948 1949</p>

COUNTY

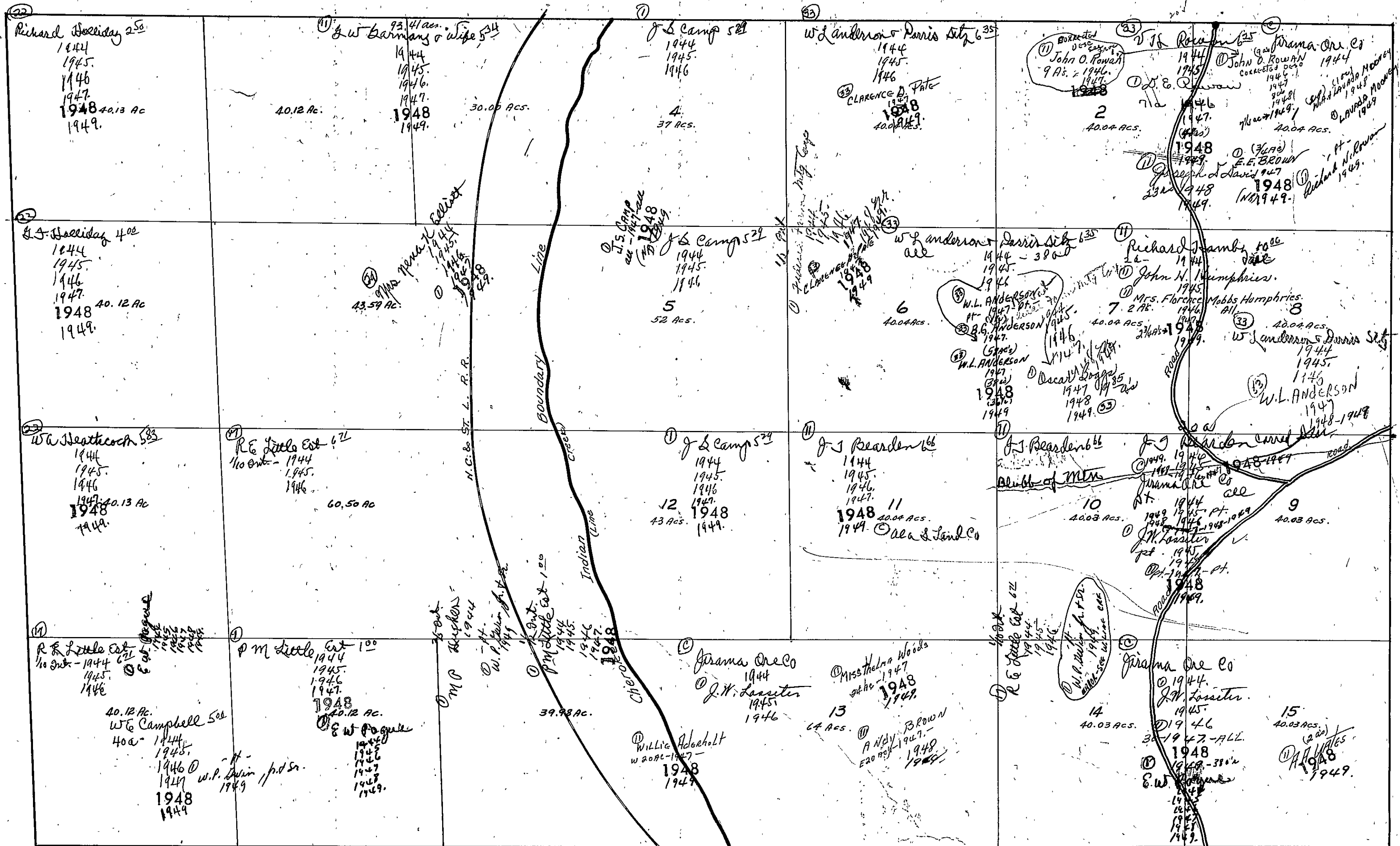
Scale - 1 inch = 300.00 Ft.

SECTION 16 TOWNSHIP 11 RANGE 5



COUNTY

SEC. 17, TP. 11S, R. 5E.



Richard Seeliday 25  
1944  
1945  
1946  
1947  
1948 40.13 Ac  
1949.

W. W. Banning & wife 54  
1944  
1945  
1946  
1947  
1948  
1949.  
40.12 Ac. 30.05 Ac.

J & L Camp 52  
1944  
1945  
1946  
4.  
37 Ac.

W. L. Anderson & Davis 635  
1944  
1945  
1946  
CLARENCE D. Pate  
1948  
40.04 Ac.

John O. Rowan 635  
1944  
1945  
1946  
1947  
1948  
1949.  
9 Ac. 20.04 Ac.

Jirama Ore Co  
1944  
1945  
1946  
1947  
1948  
1949.  
20.04 Ac. 20.04 Ac.

J. S. Seeliday 402  
1944  
1945  
1946  
1947  
1948 40.12 Ac  
1949.

Jirama Ore Co  
1944  
1945  
1946  
1947  
1948  
1949.  
43.54 Ac.

J & L Camp 52  
1944  
1945  
1946  
1947  
1948  
1949.  
5  
52 Ac.

W. L. Anderson & Davis 635  
1944  
1945  
1946  
1947  
1948  
1949.  
6  
40.04 Ac.

Richard Seeliday 635  
1944  
1945  
1946  
1947  
1948  
1949.  
7.2 Ac. 40.04 Ac.

John N. Humphries  
1944  
1945  
1946  
1947  
1948  
1949.  
8  
20.04 Ac.

W. W. Heathcock 533  
1944  
1945  
1946  
1947  
1948 40.13 Ac  
1949.

R. E. Little Est 62  
1944  
1945  
1946  
1947  
1948  
1949.  
60.50 Ac.

J & L Camp 52  
1944  
1945  
1946  
1947  
1948  
1949.  
12  
43 Ac.

J. S. Rearden 66  
1944  
1945  
1946  
1947  
1948  
1949.  
11  
20.04 Ac.

J. S. Rearden 66  
1944  
1945  
1946  
1947  
1948  
1949.  
10  
20.03 Ac.

Jirama Ore Co  
1944  
1945  
1946  
1947  
1948  
1949.  
9  
40.03 Ac.

R. E. Little Est 62  
1944  
1945  
1946  
1947  
1948  
1949.  
40.12 Ac.

R. E. Little Est 100  
1944  
1945  
1946  
1947  
1948  
1949.  
40.12 Ac.

Jirama Ore Co  
1944  
1945  
1946  
1947  
1948  
1949.  
13  
44 Ac.

Miss Helen Woods  
1944  
1945  
1946  
1947  
1948  
1949.  
14  
40.03 Ac.

R. E. Little Est 62  
1944  
1945  
1946  
1947  
1948  
1949.  
15  
40.03 Ac.

Jirama Ore Co  
1944  
1945  
1946  
1947  
1948  
1949.  
15  
40.03 Ac.

339 - 20 2/5

SECTION 18

TOWNSHIP 11

RANGE 5

Form 1-S.T.C. 6302 HERRICK & HUNTER CO. BARTVILLE

<p>N.W. OF N.W.</p> <p>① J. G. Lee. ① Robt. Lee. 1944. 1945. 1946. ③ J. Carl Walker 40a-1947-40a 1948-50a 1949.</p> <p>Cherokee Mining Co. 1944 1945 1946 1947 1948 1949</p>	<p>N.E. OF N.W.</p> <p>35a Clarence Walker 1948 1949</p> <p>Cherokee C. + J. Co. Entire N 1/2 of Sec. less 55 Ac. in W 1/2 - NW 1/4 1944 1945 1946 1947 1948</p>	<p>N.W. OF N.E.</p> <p>① J. G. Lee. ① Robt. Lee. 1944 1945 1946 ③ J. Carl Walker 40a-1947-40a 1948 1949.</p>	<p>N.E. OF N.E.</p> <p>③ J. Carl Walker 2a-1947-2a 1948 1949.</p>
<p>S.W. OF N.W.</p> <p>② C. J. Green 1944 1945 1946 1947 1948 1949</p>	<p>S.E. OF N.W.</p> <p>② W. G. Paris 500 ac. 1944 34 ac. 1945 1946 1947 1948 1949</p>	<p>S.W. OF N.E.</p> <p>② J. M. Adams 500 6 ac. 1944 all. 1945 1946 1947 1948 1949.</p>	<p>S.E. OF N.E.</p> <p>③ J. Carl Walker 2a-1947-2a 1948 1949.</p>
<p>N.W. OF S.W.</p> <p>② C. J. Green 35 E 1/2 1944 1945 1946 1947 1948 1949</p> <p>① E. W. Dague E 1/2 1944 1945 1946 1947 1948 1949.</p>	<p>N.E. OF S.W.</p> <p>① E. W. Dague 1944 1945 1946 1947 1948 1949.</p>	<p>N.W. OF S.E.</p> <p>State (29 - School) W.H. Buens-10.00 1947 1948 ③ J. Carl Walker 1947</p>	<p>N.E. OF S.E.</p> <p>② W. A. Heathcock 583 1944 1945 1946 1947 1948 1949.</p> <p>① Carl Lawley &amp; wf. 37 1/2 ac. 20 ac. 1944 1945 1946 1947.</p> <p>① P. E. Edmondson 37 1/2 ac. 20 ac. 1948 1949.</p>
<p>S.W. OF S.W.</p> <p>② A. J. Green 64 NW 1/4 1944 1945 1946 1947 1948 1949.</p>	<p>S.E. OF S.W.</p> <p>① E. W. Dague 1944 1945 1946 1947 1948 1949.</p>	<p>S.W. OF S.E.</p> <p>② Walter Braden 600 1944 1945 1946 37a-1947 1948 1949.</p> <p>② J. D. Mizer 10.00 380-1947- 1948 1949</p>	<p>S.E. OF S.E.</p> <p>② Clarence Walker 50 1944 1945 1946 1947 1948 1949.</p>
<p>① E. W. Dague 1944 1945 1946 1947 1948 1949.</p>	<p>② A. J. Green 800 1944 1945 1946 1947 1948 1949.</p>		

Scale--1 inch=300.00 Ft.

COUNTY

SECTION 19 TOWNSHIP 11 RANGE 5

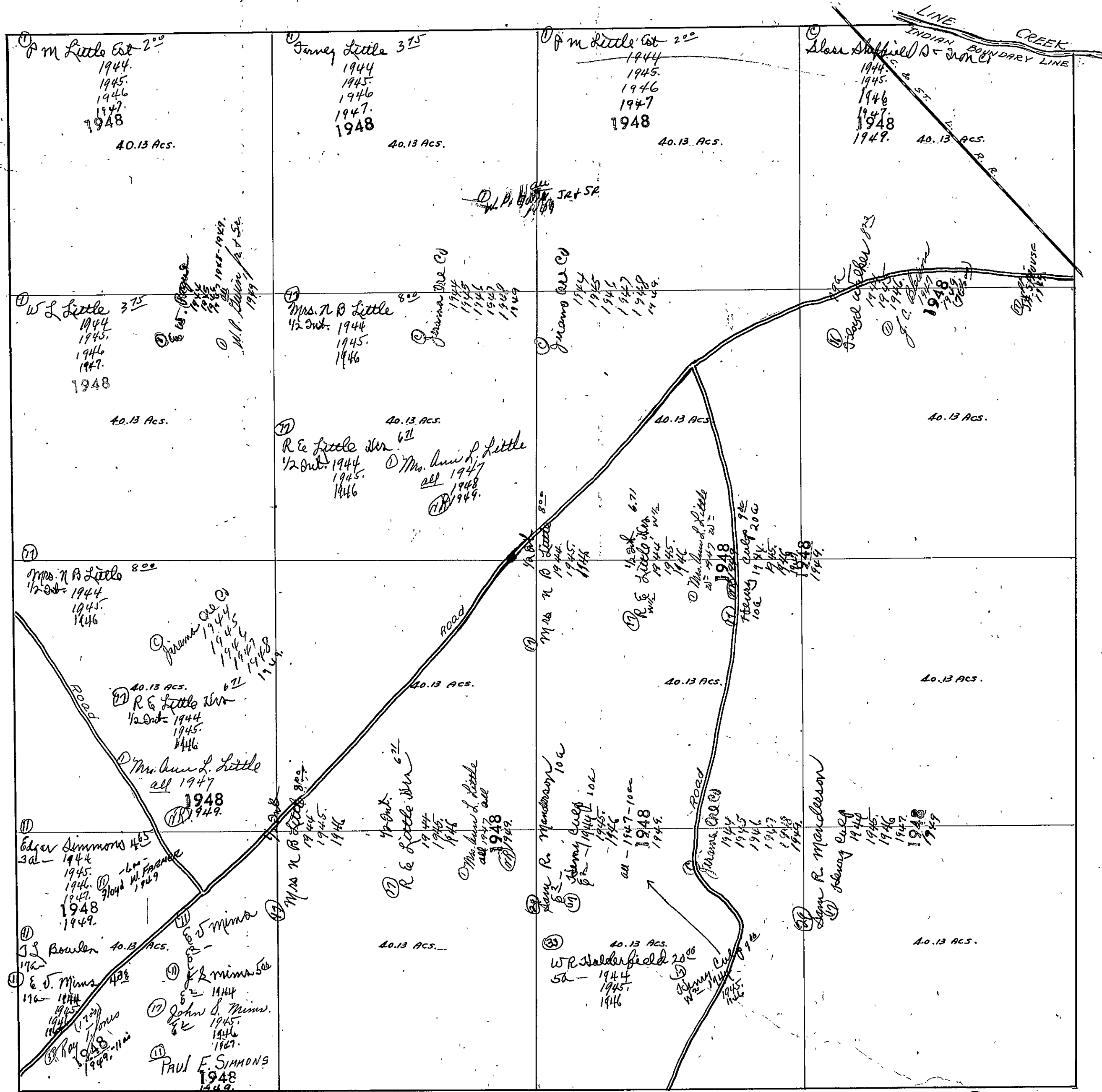
<p>N.W. OF N.W. Church 2 Acres.</p> <p>W. J. Green 800 1944 1945 1946 1947 1948 1949</p> <p>Winston &amp; Emma Wilson 28 a- 1944 1948 1949</p> <p>J. P. Hathcock 14a- 1946 1947 1948 1949</p> <p>Flora Mc Waters 500 1944 1945 1946 1947 1948</p> <p>W. M. &amp; M. M. Howard 1948 1949</p>	<p>N.E. OF N.W.</p> <p>W. J. Green 800 1944 1945 1946 1947 1948 1949</p> <p>Winston &amp; Emma Wilson 28 a- 1944 1948 1949</p> <p>J. P. Hathcock 14a- 1946 1947 1948 1949</p> <p>Flora Mc Waters 500 1944 1945 1946 1947 1948</p> <p>W. M. &amp; M. M. Howard 1948 1949</p>	<p>N.W. OF N.E.</p> <p>J. W. Campbell 1/2 sec 500 1945 1946 1947 1948 1949</p> <p>W. M. &amp; M. M. Howard 1948 1949</p>	<p>N.E. OF N.E.</p> <p>Flora Mc Waters 500 1944 1945 1946 1947 1948</p> <p>W. M. &amp; M. M. Howard 1948 1949</p>
<p>S.W. OF N.W.</p> <p>Houston Oliver 850 1944 1945</p> <p>W. M. &amp; M. M. Howard 1948 1949</p>	<p>S.E. OF N.W.</p> <p>Houston Oliver 850 1944 1945</p> <p>W. M. &amp; M. M. Howard 1948 1949</p>	<p>S.W. OF N.E.</p> <p>Clifford Brown 500 1945 1946 1947 1948 1949</p>	<p>S.E. OF N.E.</p> <p>Char. Pondus 500 1944</p> <p>V. A. Harper 600 1945 1946 1947 1948 1949</p>
<p>N.W. OF S.W.</p> <p>J. D. Batey 200 1944 1945</p> <p>J. M. Ford 300 1946 1947 1948 1949</p>	<p>N.E. OF S.W.</p> <p>J. D. Batey 200 1944 1945</p> <p>J. M. Ford 300 1946 1947 1948 1949</p>	<p>N.W. OF S.E.</p> <p>J. W. Campbell 1/2 sec 500 1944 1945 1946 1947 1948 1949</p>	<p>N.E. OF S.E.</p> <p>Edgar Simmons 465 1944 1945 1946 1947 1948 1949</p>
<p>S.W. OF S.W.</p> <p>Freeman Gilliland 46 1944</p> <p>E. P. Lerrill 1945 1946 1947 1948 1949</p>	<p>S.E. OF S.W.</p> <p>Miler E. &amp; Richard A. Stephens 600 1944 1945 1946 1947 1948 1949</p>	<p>S.W. OF S.E.</p> <p>Miler E. &amp; Richard A. Stephens 600 1944 1945 1946 1947 1948 1949</p>	<p>S.E. OF S.E.</p> <p>J. L. Bowen E. D. Mims 438 1944 1945 1946 1947</p> <p>Miler E. &amp; Richard A. Stephens 600 1944 1945 1946 1947 1948 1949</p>

Scale-1 inch=300.00 Ft.

COUNTY

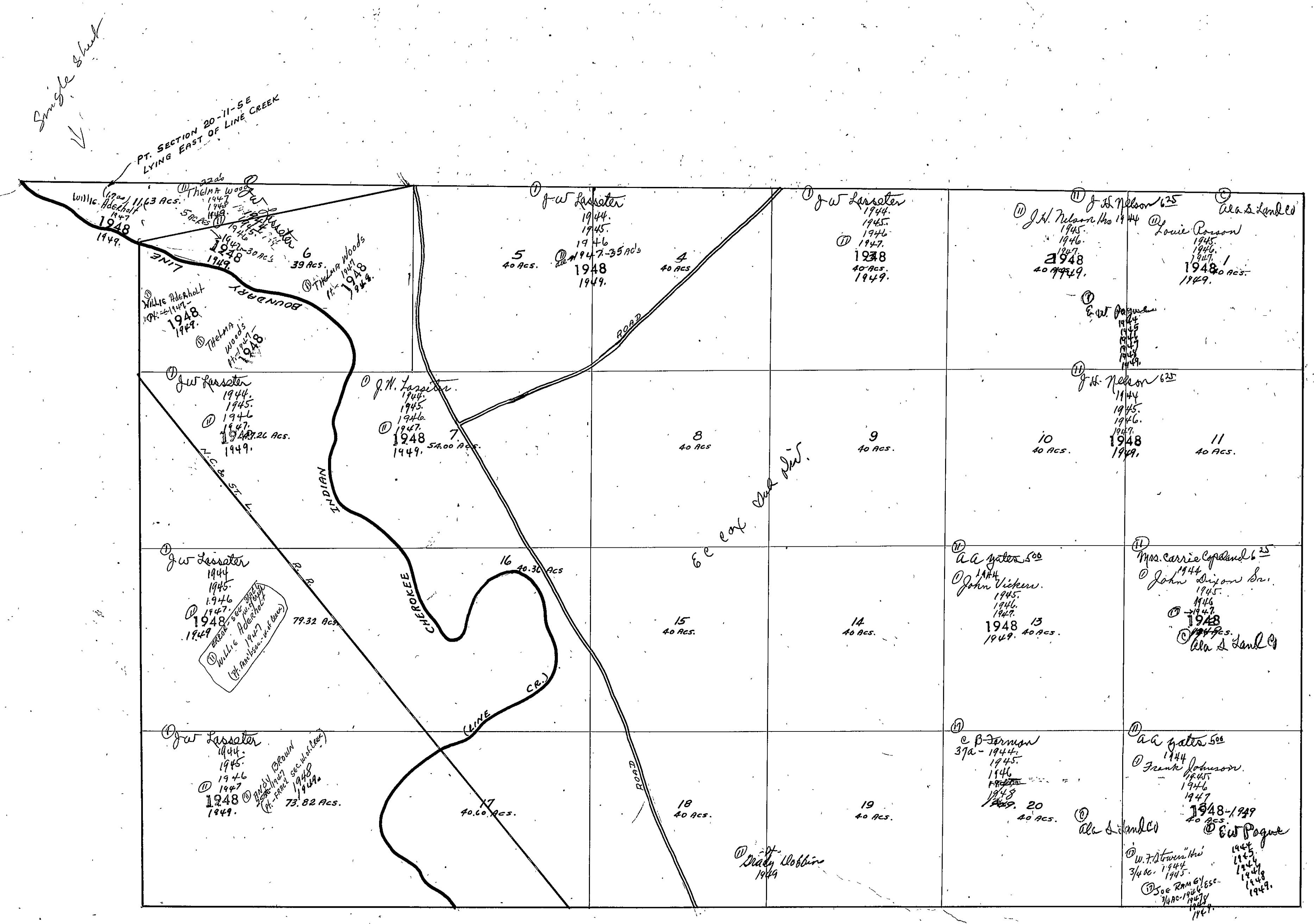


SEC. 20, TP. 11S, R. 5E.





SEC. 21, TP. 11S, R. 5E.



SECTION 22

TOWNSHIP 11

RANGE 5

Form 1-S.T.C. 6822 WATERBURY & BOYCE CO. BURLINGTON

<p>N.W. OF N.W.</p> <p>William Wood. 1944 1945 1946 1947 1948 1949.</p>		<p>N.E. OF N.W.</p> <p>Mollie Bigham 5<sup>00</sup> 1944 1945 1946.</p> <p>Lloyd (40 ac) MINYARD 5<sup>00</sup> 1947</p> <p>T. J. Oliver 1948 1949.</p>		<p>N.W. OF N.E.</p>		<p>N.E. OF N.E.</p> <p>Owen Green 5<sup>00</sup> 1/2 ac 1944 1945 1946 1947 1948 1949.</p> <p>Clare Chumley &amp; Wife 2<sup>50</sup> 20 ac 1944 E 1/2 1945.</p> <p>Alonzo Hollingsworth. E 1/2 - 1946. 1947 1948 1949.</p>	
<p>S.W. OF N.W.</p>		<p>S.E. OF N.W.</p> <p>M. Green "c" 5<sup>00</sup> 1944 1945 1946 1947 1948 1949.</p>		<p>S.W. OF N.E.</p> <p>Owen Green "c" 5<sup>00</sup> 1944 1945 1946 1947 1948 1949.</p>		<p>S.E. OF N.E.</p> <p>Herman Chumley Exp. 1944. 1945 1946 1947 1948 1949.</p> <p>Clare Chumley 1/2 ac. all.</p>	
<p>S.W. OF S.W.</p> <p>M. Green "c" 5<sup>00</sup> 1/2 ac 1944 1945 1946 1947 1948 1949.</p> <p>Booker T. Bokoy 1949.</p> <p>FRANK JOHNSON 1947-1948.</p>		<p>S.E. OF S.W.</p> <p>Alice Ostillo 7<sup>43</sup> 39 ac. 1944 33 " 1945 1946 1947 1948 1949.</p> <p>Bishop Tomnick 6 ac. 1945 1946 1947 1948 1949.</p> <p>Jessie Lee Whiteide "c" 1 ac. 1944 1945 1946 1947 1948 1949.</p>		<p>N.W. OF S.E.</p> <p>H. A. Alexander 5<sup>00</sup> 1944 1945 1946 1947 1948 1949.</p>		<p>S.E. OF S.E.</p> <p>H. N. Mason 2<sup>50</sup> 26 ac. 1944 1945.</p> <p>W. W. Brackett &amp; wf. 1946. 2 ac. - 1947- (24 ac) Dave Chumley 1948 1949.</p> <p>L. P. Mason. 2 1/2 ac. D. W. M. Cluskey 10<sup>00</sup> 2 ac - 1944 1945. Miller Works. 1946 1947 1948 1949.</p> <p>C. V. Mason 10<sup>00</sup> 11 2/3 ac. 1944 E. G. Franklin 12 ac. 1945 1946.</p> <p>Joe L. &amp; Lillie Hopper 12 ac - 1947- 1948 1949.</p>	

James Hill "c" 6<sup>50</sup>  
1944  
1945  
1946  
1947  
1948  
1949.

George Hill (c)  
1944  
1945  
1946  
1947  
1948  
1949.

Ernest Green.  
1944  
1945  
1946  
1947  
1948  
1949.

George Hill  
1944  
1945  
1946  
1947  
1948  
1949.

E. J. Swift  
2 1/2 ac.  
1944  
1945  
1946  
1947  
1948  
1949.

Owen Green "c" 5<sup>00</sup>  
1944  
1945  
1946  
1947  
1948  
1949.

Scale-1 inch=300.00 Ft.

COUNTY

SECTION 24

TOWNSHIP 11

RANGE 5

Form 1-S.T.G. 6432 MARSHALL & BROS. CO. HARTFORD

<p>N.W. OF N.W.</p> <p>① D. O. McElendon 5<sup>00</sup> 1944 1945 ① D. J. Barry 1946 1947 1948 1949</p>	<p>N.E. OF N.W.</p> <p>① Glass Sheffield &amp; S. Co. 1944 1945 1946 1947 1948 1949</p>	<p>N.W. OF N.E.</p> <p>① Glass Sheffield &amp; S. Co. 1944 1945 1946 1947 1948 1949</p>	<p>N.E. OF N.E.</p> <p>② H. G. Gilliland - Mrs. Lena Malone 6<sup>00</sup> 1944 1945 1946 1947 1948 1949</p> <p>② H. G. Gilliland 7<sup>25</sup> 4 3/100 acs. 1944 1945 1946 1947 1948 1949</p>
<p>S.W. OF N.W.</p> <p>① A. N. McDaniel 5<sup>00</sup> 1944 1945 1946 1947 1948 1949</p> <p>① Federal Land Bank of N.D. 1944 1945 1946 1947 1948 1949</p>	<p>S.E. OF N.W.</p> <p>① Glass Sheffield Steel Iron Co. 1944 1945 1946 1947 1948 1949</p>	<p>S.W. OF N.E.</p> <p>① J. G. Guest "Hrs" 5<sup>00</sup> 1944 1945 1946 1947 1948 1949</p> <p>① B. A. Cash 1944 1945 1946 1947 1948 1949</p> <p>① Louis D. Bates 10 acs. - 1948 (except 10 acs.) 1949</p>	<p>S.E. OF N.E.</p> <p>① Maranda Norris 5<sup>00</sup> 1944</p> <p>② H. Lerner Gilliland 1944 1945 1946 1947 1948 1949</p>
<p>N.W. OF S.W.</p> <p>① Glass Sheffield Steel Iron Co. 1944 1945 1946 1947 1948 1949</p>	<p>N.E. OF S.W.</p> <p>① Glass Sheffield Steel Iron Co. 1944 1945 1946 1947 1948 1949</p>	<p>N.W. OF S.E.</p> <p>① J. G. Guest "Hrs" 5<sup>00</sup> 1944 1945 1946 1947 1948 1949</p> <p>① B. A. Cash 1944 1945 1946 1947 1948 1949</p> <p>① Louis D. Bates 10 acs. - 1948 (except 10 acs.) 1949</p>	<p>N.E. OF S.E.</p> <p>① Jno. R. Ramsey 3<sup>75</sup> 20 acs. 1944 1945 1946 1947 1948 1949</p> <p>② H. G. Gilliland 7<sup>25</sup> 20 acs. 1944 1945 1946 1947 1948 1949</p>
<p>S.W. OF S.W.</p> <p>① Glass Sheffield Steel Iron Co. 1944 1945 1946 1947 1948 1949</p>	<p>S.E. OF S.W.</p> <p>① Glass Sheffield Steel Iron Co. 1944 1945 1946 1947 1948 1949</p>	<p>S.W. OF S.E.</p> <p>① J. G. Guest "Hrs" 8<sup>00</sup> 1944 1945 1946 1947 1948 1949</p> <p>① J. G. Guest "Hrs" 8<sup>00</sup> 1944 1945 1946 1947 1948 1949</p> <p>① J. G. Guest "Hrs" 8<sup>00</sup> 1944 1945 1946 1947 1948 1949</p>	<p>S.E. OF S.E.</p> <p>① J. G. Guest "Hrs" 8<sup>00</sup> 1944 1945 1946 1947 1948 1949</p> <p>① J. G. Guest "Hrs" 8<sup>00</sup> 1944 1945 1946 1947 1948 1949</p> <p>① J. G. Guest "Hrs" 8<sup>00</sup> 1944 1945 1946 1947 1948 1949</p>

Scale - 1 inch = 300.00 Ft.

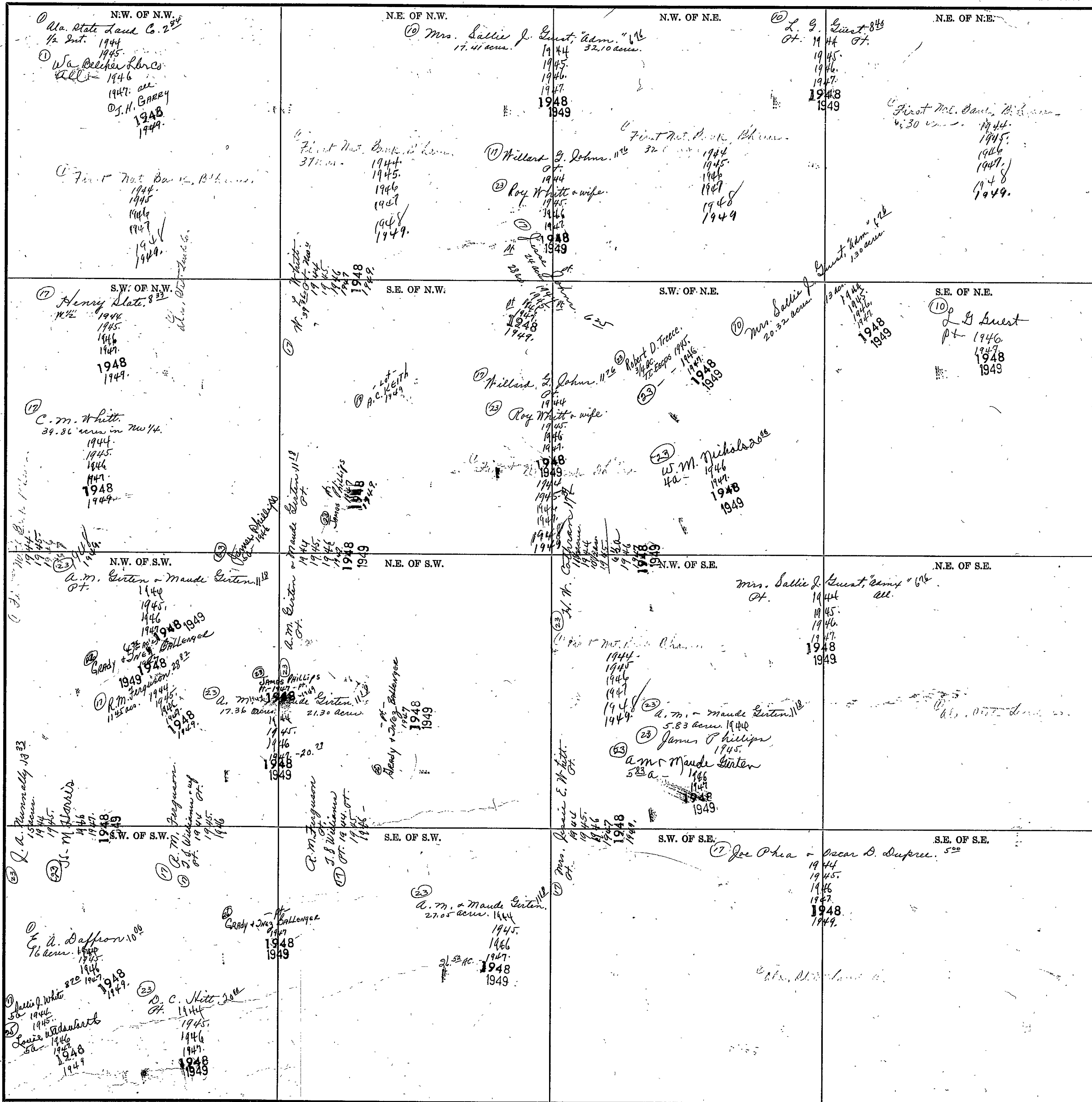
COUNTY \_\_\_\_\_

SECTION 25

TOWNSHIP 11

RANGE 5

Form 1-S.T.C. 1942 MARSHALL & BROS. CO. BARTLESVILLE



COUNTY

Scale - 1 inch = 300.00 Ft.

SECTION 26

TOWNSHIP 11

RANGE 5

Form 1-S.T.C. 4202 MARSHALL & BIRD CO. HARTVILLE

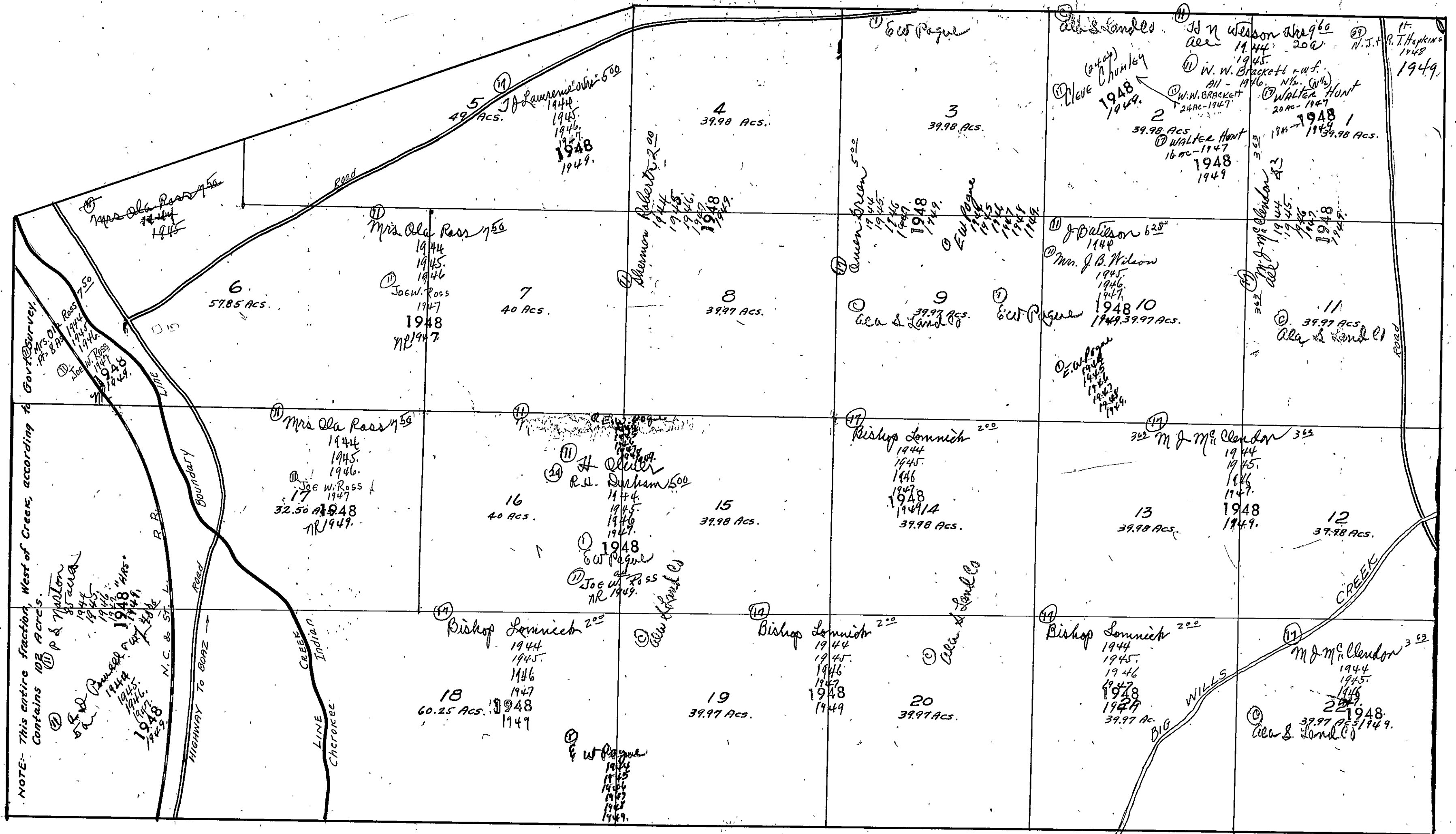
<p>N.W. OF N.W.</p> <p>11 H. N. Wesson 10<sup>6</sup> 1944-1945 W. N. Braxton &amp; W.F. 1946 Walter Hunt 1948 M. J. Mc Clendon 3<sup>62</sup> 1944-1949</p> <p>12 C. V. Wesson 10<sup>6</sup> 5000 1944 E. J. Franklin 1945 L. W. McCluskey 10<sup>6</sup> 1944-1945 Miller Works 1946-1947 J. P. Wesson 1949</p>	<p>N.E. OF N.W.</p> <p>11 J. P. Wesson 10<sup>6</sup> 2 ac. 1944 S. J. Miller &amp; Mrs. J. L. Dunn 6<sup>6</sup> 33 ac. 1944-1947 Mrs. J. L. Dunn 1945-1947 P. W. Foster 1948 W. W. Alter 1949</p>	<p>N.W. OF N.E.</p> <p>12 Sloss - Sheffield Steel &amp; Iron Co. 1944-1949</p>	<p>N.E. OF N.E.</p> <p>12 Sloss - Sheffield Steel &amp; Iron Co. 1944-1949</p>
<p>S.W. OF N.W.</p> <p>17 M. J. Mc Clendon 3<sup>62</sup> 1944-1949</p>	<p>S.E. OF N.W.</p> <p>12 Sloss - Sheffield Steel &amp; Iron Co. 10 ac. 1944-1949 Unknown Owner 30 ac. 1945 Joe Ramey 1948</p>	<p>S.W. OF N.E.</p> <p>17 Unknown Owner 5<sup>00</sup> R. L. Bishop 1944-1949</p>	<p>S.E. OF N.E.</p> <p>17 Henry Slate 8<sup>33</sup> 1944-1949</p>
<p>N.W. OF S.W.</p> <p>17 M. J. Mc Clendon 3<sup>62</sup> 1944-1949</p>	<p>N.E. OF S.W.</p> <p>17 Unknown Owner 1944-1945 Joe Ramey 1948</p>	<p>N.W. OF S.E.</p> <p>23 G. R. Biggs 2<sup>00</sup> 1944-1945 J. W. Herring 21<sup>6</sup> 1946 I. J. Dill 5<sup>00</sup> 1947-1948 C. V. Arnold 11<sup>11</sup> 1944-1949 G. R. Biggs 5<sup>00</sup> 1 ac. 1944-1945 G. C. Payne 1 ac. 1947</p>	<p>N.E. OF S.E.</p> <p>17 A. S. Long "Hos" 12<sup>00</sup> 1944-1946 Fred &amp; Sadie Wyatt 1947-1949</p>
<p>S.W. OF S.W.</p> <p>17 M. J. Mc Clendon 3<sup>62</sup> 1944-1949</p>	<p>S.E. OF S.W.</p> <p>12 Sloss - Sheffield Steel &amp; Iron Co. 36 ac. 1944-1949 M. D. Walsh "Hos" 2 ac. 1944-1949 Attala Realty Co. 2 ac. 1944-1949</p>	<p>S.W. OF S.E.</p> <p>17 Attala Realty Co. 5<sup>00</sup> 38 ac. 1944-1949 Attala Cemetery</p>	<p>S.E. OF S.E.</p> <p>23 D. C. Kitt 20<sup>00</sup> 1944-1949 A. S. Long "Hos" 11<sup>00</sup> 1944-1946 Fred &amp; Sadie Wyatt 1947-1949 Mrs. Sallie J. White 18 ac. 1944-1945 B. Worthington "Hos" 15 ac. 1944-1945</p>

COUNTY

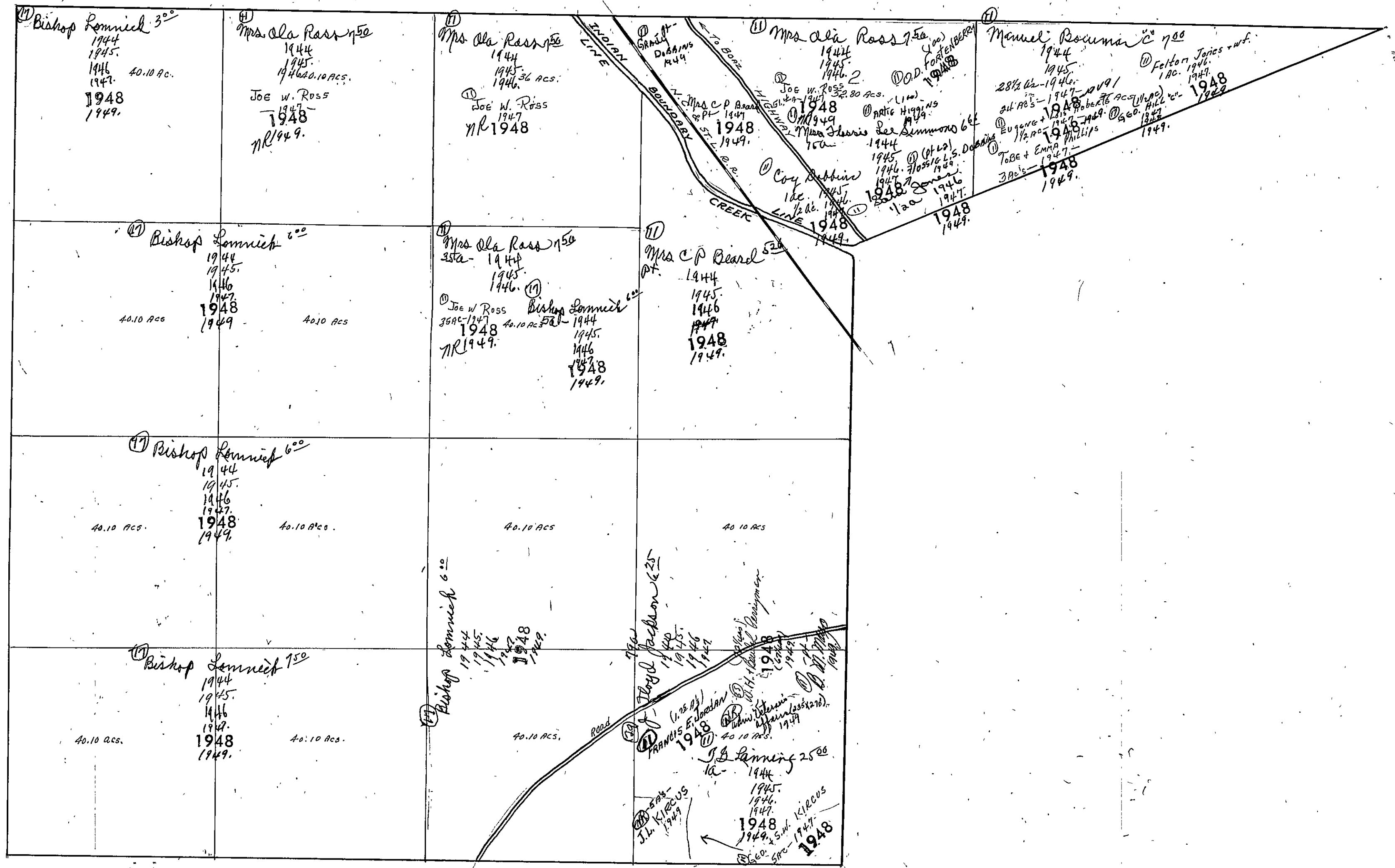
Scale - 1 inch = 300.00 Ft.



SEC. 27, TP 11S, R. 5E.



SEC. 28, TP. 11S, R. 5E.





SECTION 29

TOWNSHIP 11

RANGE 5

Form 1-S.T.C. 6422 MARSHALL & BRUCE CO. MINNEAPOLIS

<p>N.W. OF N.W.</p> <p>① E. V. Mims 40 acrs. ② J. L. Mims 500 1944 ③ John L. Mims 1945 1946 1947 1948 ④ Mrs. J. L. Astin 5 1/2 1944 1945 1946 1947 1948 1949</p> <p>⑤ J. L. Astin 40 acrs. 1944 ⑥ J. L. Mims 400 1944 1945 1946 1947 1948 1949</p>	<p>N.E. OF N.W.</p> <p>① Henry Coop. 900 7 1/2 1944 1945 1946</p> <p>② Sam R. Manderson 8 1/2 acs.</p> <p>③ Henry Coop 6 1/2 - 1944 - all 1945 1946 all - 1947 - all 1948 1949</p> <p>④ Jerome Ore Co. 1944 1945 1946 1947 1948 1949</p>	<p>N.W. OF N.E.</p> <p>① Mrs. J. J. Astin 3 1/4 79 acrs. 1944</p> <p>② Oscar Arledge 1945 1946 1947 1948 1949</p> <p>③ W. A. R. L. Linn Co. 1/2 sec.</p>	<p>N.E. OF N.E.</p> <p>① Mrs. J. J. Astin 3 1/4 79 acrs. 1944</p> <p>② Oscar Arledge 1945 1946 1947 1948 1949</p> <p>③ W. A. R. L. Linn Co. 1/2 sec.</p>
<p>N.W. OF S.W.</p> <p>① J. L. Astin 40 acrs. 1944 ② J. L. Mims 400 1944 1945 1946 1947 1948 1949</p> <p>③ Mrs. J. L. Astin 3 1/4 1944 1945 1946 1947 1948 1949</p>	<p>S.E. OF N.W.</p> <p>① Oscar Arledge 1945 1946 1947 1948 1949</p> <p>② Mrs. J. L. Astin 3 1/4 1944 1945 1946 1947 1948 1949</p>	<p>S.W. OF N.E.</p> <p>① Mrs. J. J. Astin 3 1/4 79 acrs. 1944</p> <p>② Oscar Arledge 1945 1946 1947 1948 1949</p> <p>③ W. A. R. L. Linn Co. 1/2 sec.</p>	<p>S.E. OF N.E.</p> <p>① Mrs. J. J. Astin 3 1/4 79 acrs. 1944</p> <p>② Oscar Arledge 1945 1946 1947 1948 1949</p> <p>③ W. A. R. L. Linn Co. 1/2 sec.</p>
<p>N.W. OF S.W.</p> <p>① J. L. Lee ② Mrs. J. L. Astin 1944 1945 1946 1947 1948 1949</p> <p>③ Elbert French 1944 1945 1946 1947 1948 1949</p> <p>④ E. W. Smith, Jr. 1944 1945</p>	<p>N.E. OF S.W.</p> <p>① Mrs. J. L. Astin 3 1/4 1944 1945 1946 1947 1948 1949</p> <p>② W. S. Lee 1948 1949</p>	<p>N.W. OF S.E.</p> <p>① Mrs. J. J. Astin 3 1/4 79 acrs. 1944 1945 1946 1947 1948 1949</p> <p>② Al. R. L. Linn Co. 1/2 sec.</p>	<p>N.E. OF S.E.</p> <p>① Mrs. J. J. Astin 3 1/4 79 acrs. 1944 1945 1946 1947 1948 1949</p> <p>② Al. R. L. Linn Co. 1/2 sec.</p>
<p>S.W. OF S.W.</p> <p>① Mrs. J. L. Astin 3 1/4 1944 1945 1946 1947 1948 1949</p> <p>② W. S. Lee 1948 1949</p>	<p>S.E. OF S.W.</p> <p>① Mrs. J. L. Astin 3 1/4 1944 1945 1946 1947 1948 1949</p> <p>② W. S. Lee 1948 1949</p>	<p>S.W. OF S.E.</p> <p>① Mrs. J. L. Astin 3 1/4 79 acrs. 1944 1945 1946 1947 1948 1949</p> <p>② W. S. Lee 1948 1949</p>	<p>S.E. OF S.E.</p> <p>① Mrs. J. L. Astin 3 1/4 79 acrs. 1944 1945 1946 1947 1948 1949</p> <p>② Lowell Nelson 390 - 1945 1946 1947 1948 1949</p> <p>③ Mrs. W. S. Lee 110 - 1946 1947 1948 1949</p> <p>④ E. M. Allen 200 1944 1945 1946 1947 1948 1949</p> <p>⑤ Mrs. Ethel Allen 200 1944 1945 1946 1947 1948 1949</p> <p>⑥ Mrs. Ethel Allen 200 1944 1945 1946 1947 1948 1949</p>

41700 700  
121  
125

COUNTY

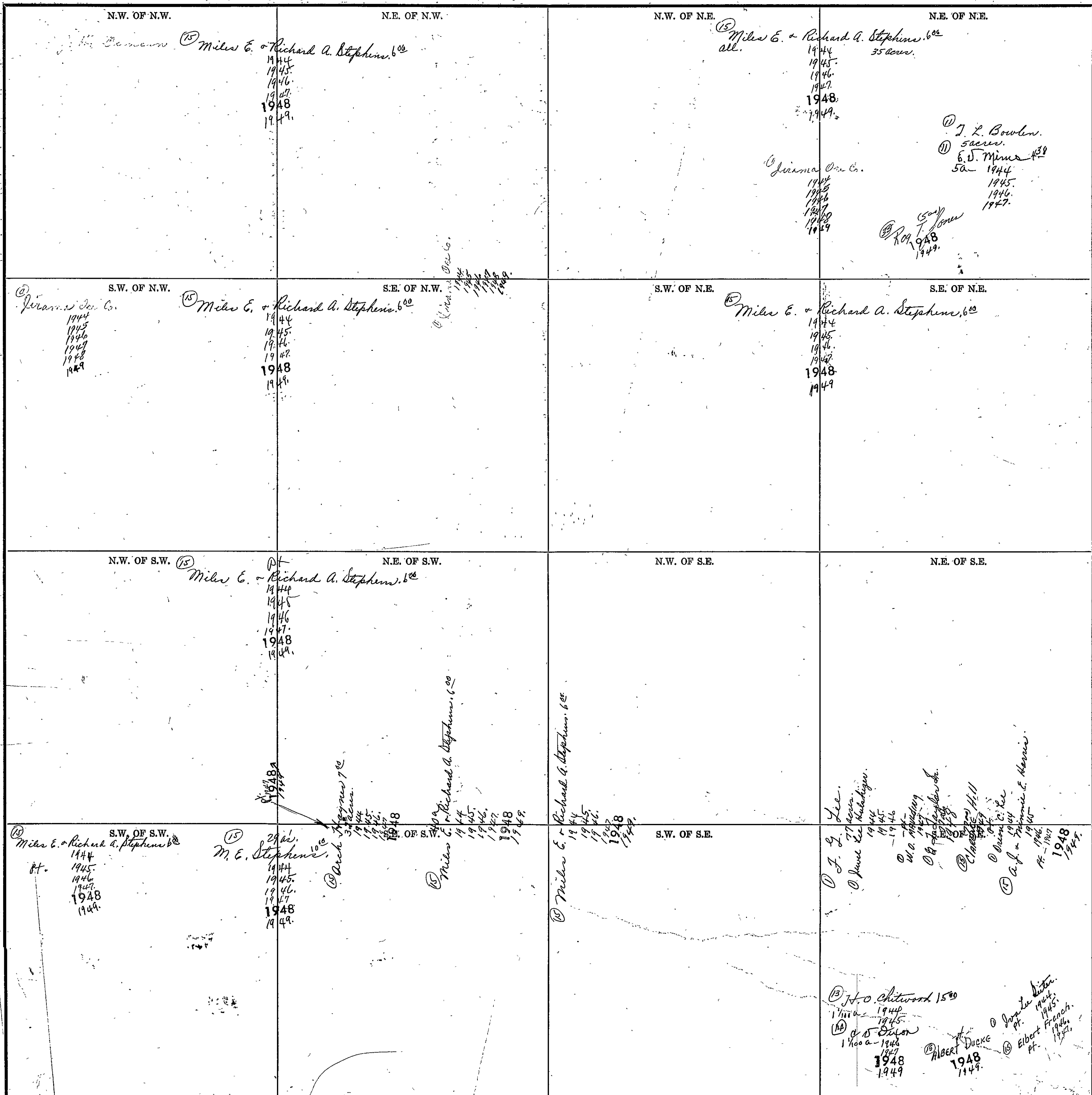
Scale - 1 inch = 300.00 Ft.

SECTION 30

TOWNSHIP 11

RANGE 5

Form 1-S.T.C. CASE WASHINGTON & BROS CO. BARTVILLE



COUNTY \_\_\_\_\_

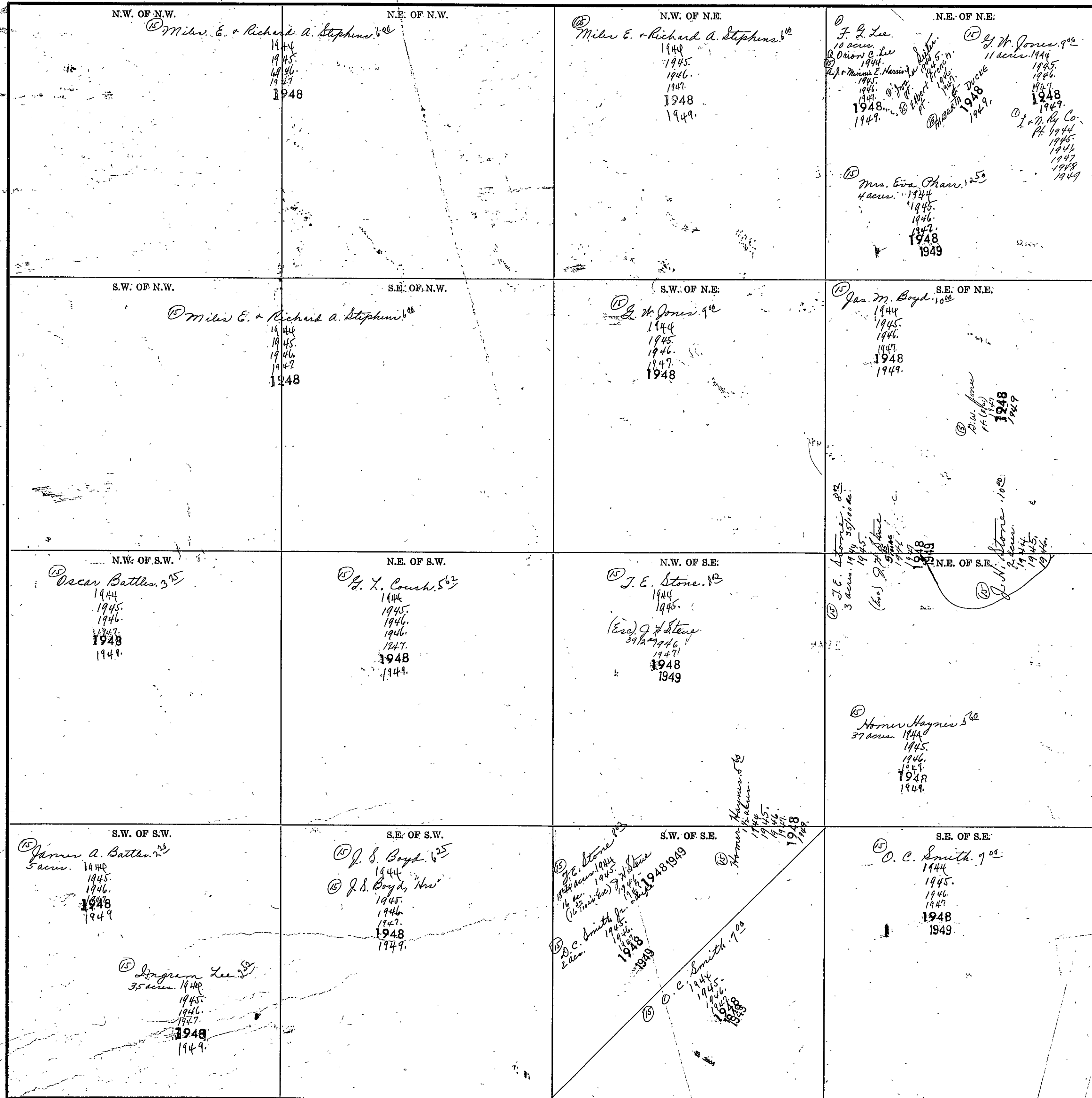
Scale—1 inch=300.00 Ft.

SECTION 31

TOWNSHIP 11

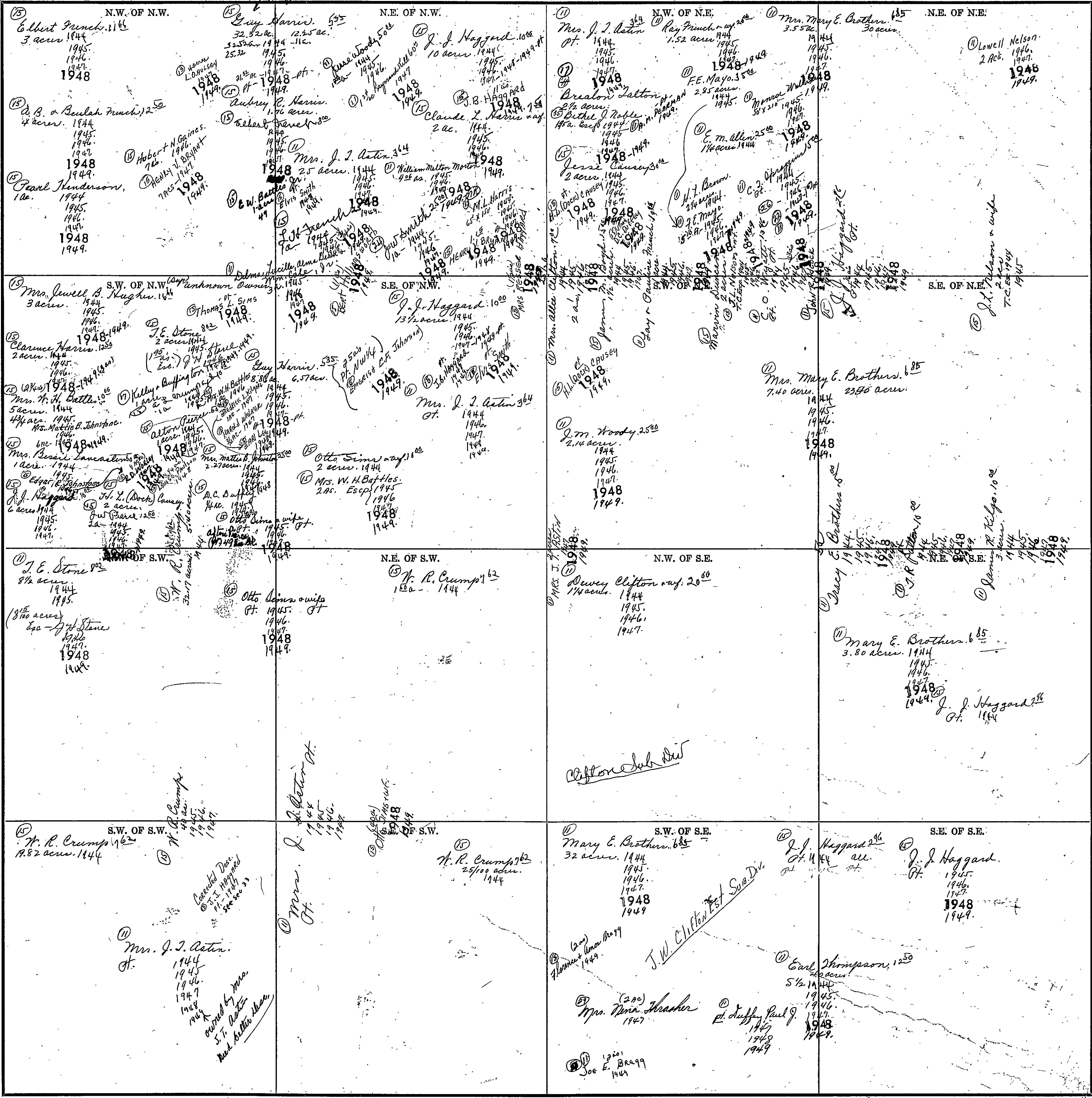
RANGE 5

Form 1-3-T.O. ROAD MARSHALL & HARVEY CO. HARRISVILLE



COUNTY

Scale—1 inch = 300.00 Ft.

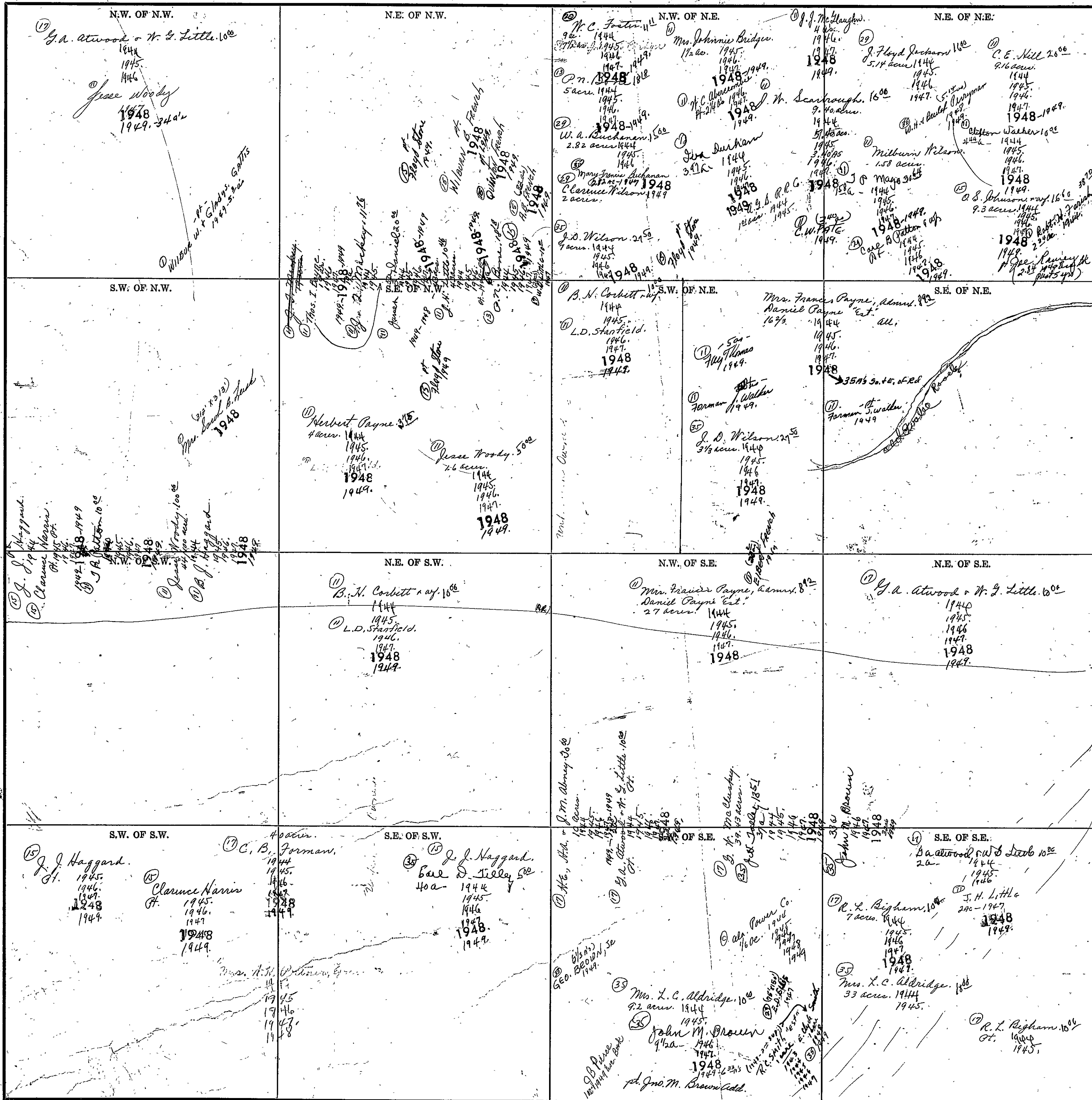


Scale-1 inch = 300.00 Ft.

COUNTY



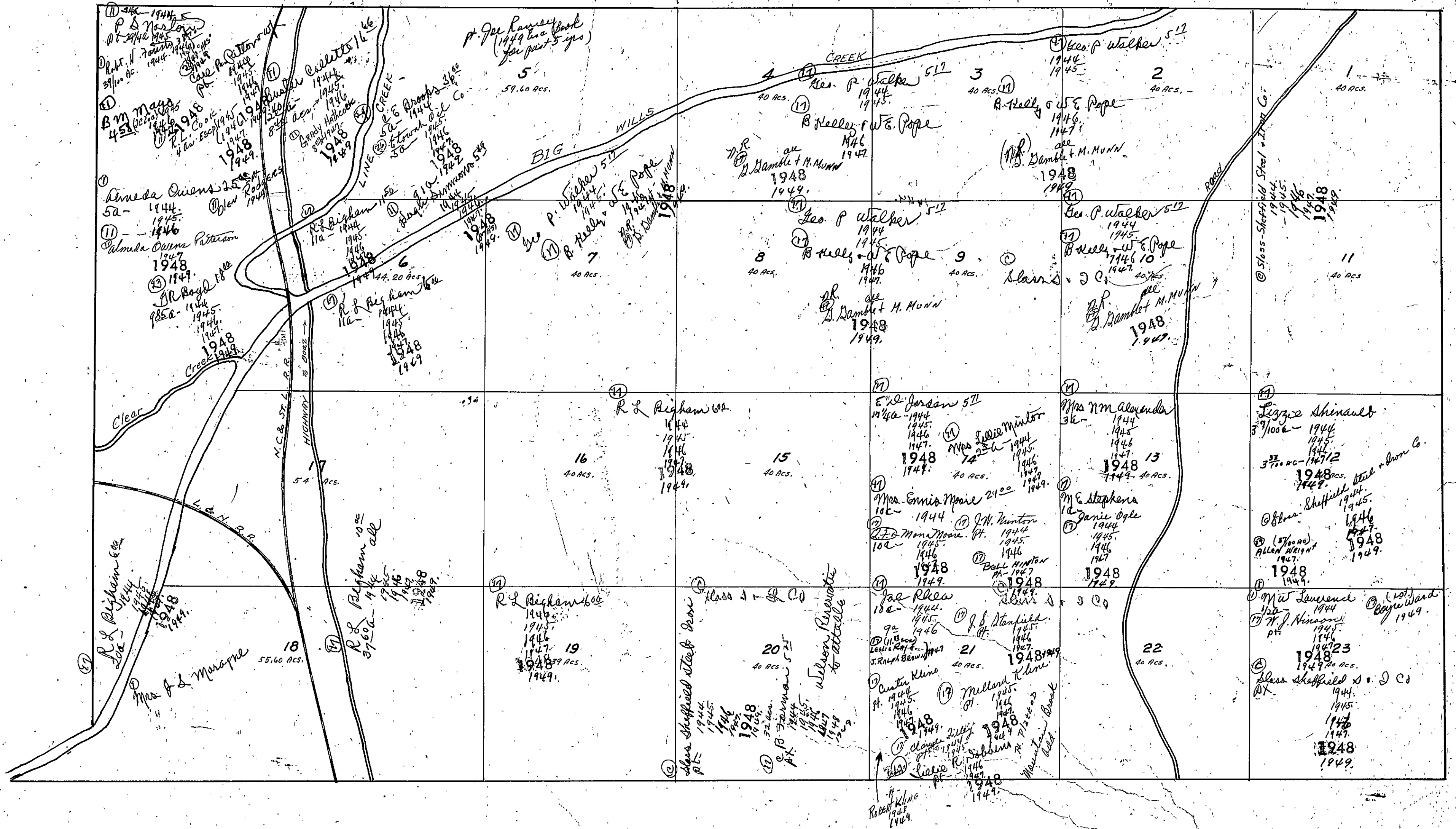
Form 1-S.T.C. 6812 WINDMILL & BARGE CO. BARTLETT



Scale - 1 inch = 300.00 Ft.

COUNTY

SEC. 34, T. 11 S, R. 5 E.

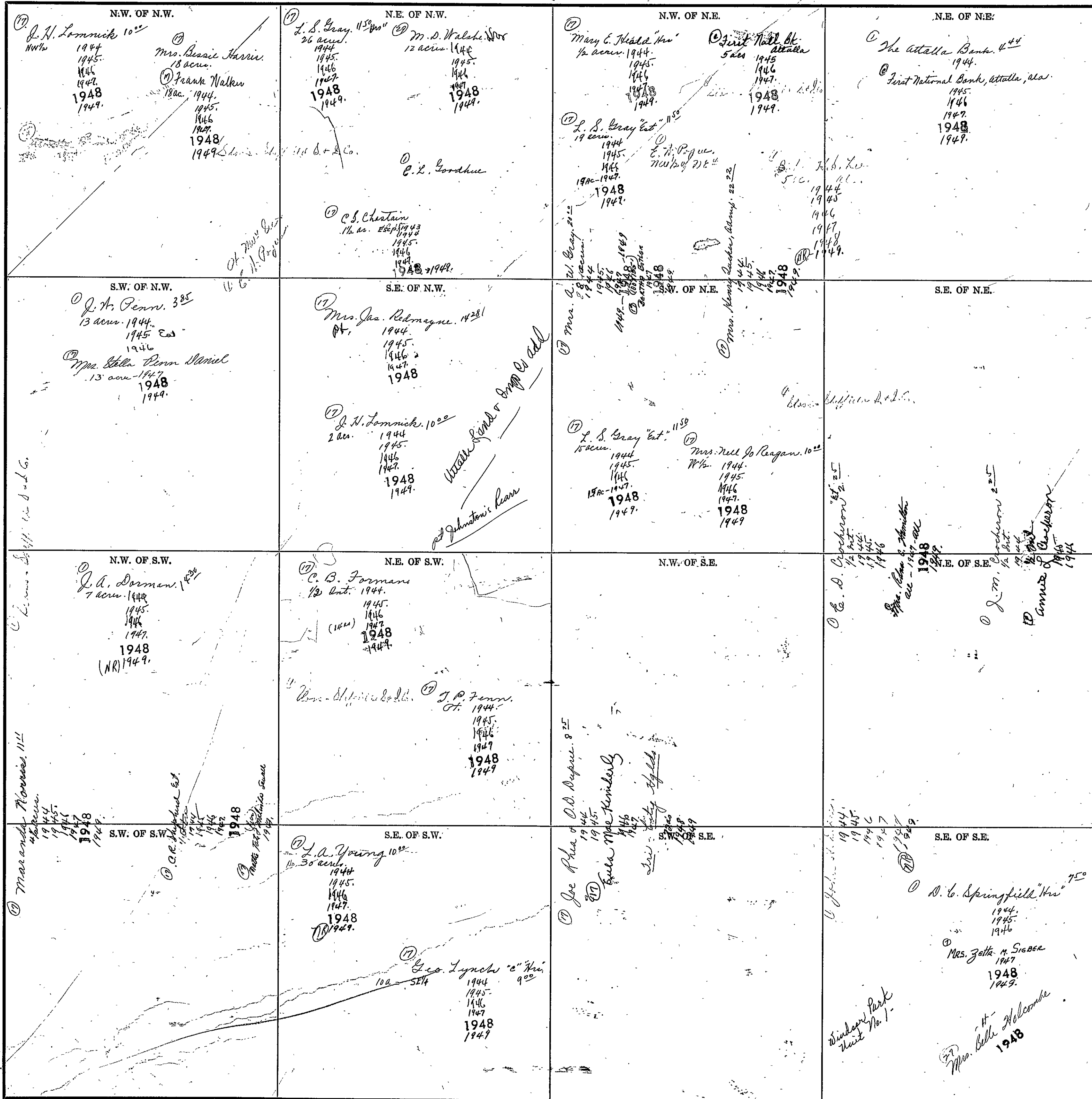


SECTION 35

TOWNSHIP 11

RANGE 5

Form F-S-T-C, 6422 MARSHALL & BIRD CO. HARTVILLE



Scale—1 Inch=300.00 Ft.

COUNTY



SECTION 36

TOWNSHIP 11

RANGE 5

Form 1-S.T.C. CASE MARIETTA & HOBBS CO. DAYTON, OH.

<p>N.W. OF N.W. (29) Mrs. Rena K. Elliott 1944 1945 1946 1947 1948 1949</p> <p>(29) J. S. Lee 1944 1945 1946 1947 1948 1949</p>	<p>N.E. OF N.W.</p>	<p>N.W. OF N.E. (29) J. S. Padon "Hrs" 1944 1945 1946 1947 1948 1949</p>	<p>N.E. OF N.E.</p>
<p>S.W. OF N.W. (29) Mrs. Rena K. Elliott 1944 1945 1946 1947 1948 1949</p>	<p>S.E. OF N.W. (29) John F. Petrus 39 ac. 1944 1945 1946 1947 1948 1949</p> <p>(29) L. C. Hartline 150<sup>00</sup> 1944</p> <p>(29) A. J. Mc Gray 1945 1946 1947 1948</p>	<p>S.W. OF N.E. (29) J. S. Padon "Hrs" 1944 1945 1946 1947 1948 1949</p>	<p>S.E. OF N.E.</p>
<p>N.W. OF S.W. (29) D. C. Springfield - F. M. Felt. 5<sup>00</sup> 1944 1945 1946 1947 1948 1949</p>	<p>N.E. OF S.W. (26) L. R. Lannigan, Jr. 50<sup>00</sup> 1944</p> <p>(29) W. A. Nance 1945 1946 1947 1948 1949</p> <p>BARRON Add</p>	<p>N.W. OF S.E. (29) Dwight Mfg. Co. 55<sup>00</sup> 1944 1945 1946 1947 1948 1949</p>	<p>N.E. OF S.E. (29) Dwight Mfg. Co. 1944 1945 1946 1947 1948 1949</p>
<p>S.W. OF S.W. (29) Mrs. Rena K. Elliott 1944 1945 1946 1947 1948 1949</p>	<p>S.E. OF S.W. (29) Mrs. M. M. Alexander 1/5 int. 1944 1945 1946 1947 1948-1949</p> <p>(29) Mrs. Rena K. Elliott 1/10 int. 1944 1945 1946 1947 1948 1949</p> <p>(29) Mrs. Hugh Agricola 1/10 int. 1944 1945 1946 1947 1948 1949</p> <p>(29) Dr. M. O. Hughes 1/10 int. 1944 1945 1946 1947 1948 1949</p> <p>(29) Mrs. S. L. Chittum 1/10 int. 1944 1945 1946 1947 1948 1949</p>	<p>S.W. OF S.E. (29) Milton Smith 1944 1945 1946 1947 1948 1949</p> <p>(29) Dwight Mfg. Co. 200<sup>00</sup> 30 ac. 1944 1945 1946 1947 1948 1949</p>	<p>S.E. OF S.E. (29) Dwight Mfg. Co. 150<sup>00</sup> 1944 1945 1946 1947 1948 1949</p> <p>(29) James Buckert 1949</p>

Scale—1 inch=300.00 Ft.

COUNTY

SECTION 1

TOWNSHIP 11

RANGE 6

Form 1-S.T.O. STATE OF MICHIGAN, LANSING

<p>N.W. OF N.W.          ② Damon Morgan, 7<sup>00</sup>          1944          1945          1946          1947          1948          1949</p>	<p>N.E. OF N.W.          ③ Louis Sitz, 7<sup>00</sup>          1944          1945          1946          1947          1948          1949</p>	<p>N.W. OF N.E.          ③ A. N. Lewis, 7<sup>50</sup>          1944          1945          1946          1947          1948          1949</p>	<p>N.E. OF N.E.          ③ (40 ac's)          Belvin A. Lewis          1947          1948          1949</p>
<p>S.W. OF N.W.          ③ G. W. Walden, 6<sup>25</sup>          1944          1945          1946          1947          1948          1949</p>	<p>S.E. OF N.W.          ③ Louis Sitz, 7<sup>00</sup>          11 1/2 - 1944          1945          1946          1947          1948          1949          ③ H. S. Sitz, 7<sup>00</sup>          12 1/2 -          1944          1945          1946          1947          1948          1949</p>	<p>S.W. OF N.E.          ③ Belvin A. Lewis, 6<sup>50</sup>          20 a -          1944          1945          1946          1947          1948          1949          ③ E. J. Lewis, 6<sup>50</sup>          6 1/2 - 1944 - all          1945          1946          ③ E. W. Lewis          6 1/2 - 1947          1948          1949</p>	<p>S.E. OF N.E.          ③ (40 ac's)          Belvin A. Lewis          1947          1948          1949</p>
<p>N.W. OF S.W.          ③ Mrs. J. J. Maise, 16<sup>00</sup>          1944          1945          1946          1947          1948          1949          16 ac's          ③ A. J. Haywood          Pt. 24 Abs. 1947          1948          1949</p>	<p>N.E. OF S.W.          ③ A. L. Lambert          1/2 a - 1949          ③ Mrs. M. J. Moon, 8<sup>10</sup>          27 acs. 1944          1945          1946          1947          1948          1949          2 1/2 a -          ③ J. K. Means, 6<sup>46</sup>          12 acs. 1944          1945          1946          1947          1948          Mrs. 1949          ③ (500) Jones          1949</p>	<p>N.W. OF S.E.          ③ G. J. Cushing, 7<sup>58</sup>          1944          1945          1946          1947          1948          1949</p>	<p>N.E. OF S.E.          ③ G. J. Cushing, 7<sup>58</sup>          1944          1945          1946          1947          1948          1949</p>
<p>S.W. OF S.W.          ③ James A. Jones, 10<sup>63</sup>          1944          1945          1946          1947          1948          1949</p>	<p>S.E. OF S.W.          ③ James A. Jones, 10<sup>63</sup>          7 acs. 1944          1945          1946          1947          1948          1949          ③ J. K. Means, 6<sup>46</sup>          10 acs. 38 acs.          1944          1945          1946          1947          1948          Mrs. 1949</p>	<p>S.W. OF S.E.          ③ G. J. Cushing, 7<sup>58</sup>          20 acs. 1944          1945          1946          1947          1948          1949          ③ D. J. King, 15<sup>00</sup>          5 1/2 a - 1944          1945          1946          1947          1948          1949</p>	<p>S.E. OF S.E.          ③ F. C. Cushing, a part 10<sup>00</sup>          5 acs. 1944          1945          1946          1947          1948          1949          ③ G. J. Cushing, 7<sup>58</sup>          1944          1945          1946          1947          1948          1949          ③ A. Clinton Cushing, 19<sup>00</sup>          19 acs. 1944          1945          1946          1947          1948          1949          ③ L. J. Staton, 15<sup>00</sup>          1 acre 1944          1945          1946          1947          1948          1949          ③ Wallace W. Cushing, 1<sup>00</sup>          1 acre 1944          1945          1946          1947          1948          1949</p>

Scale—1 inch = 300.00 Ft.

COUNTY

SECTION 2

TOWNSHIP 11

RANGE 6

Form 1-S.T.C. 6802 MARSHALL & BOND CO. HARTVILLE

<p>N.W. OF N.W.</p> <p><i>Lambford, 1<sup>st</sup></i></p> <p>1944 1945 1946 1947 1948 1949</p>	<p>N.E. OF N.W.</p> <p>① Frank H. Davis, 5<sup>00</sup></p> <p>1944 1945 ② Bert F. Bobo 1946 1947 1948 1949</p>	<p>N.W. OF N.E.</p> <p>③ C. Elmer Walker</p> <p>④ W. H. ... Catherine Marie ... 1944 ⑤ G. W. Walker 1945 1946 1947 1948 1949</p> <p>⑥ Wilma + H. Morgan, 6<sup>00</sup></p> <p>1944 1945 1946 1947 1948 1949</p>	<p>N.E. OF N.E.</p> <p>③ G. W. Walker, 6<sup>25</sup></p> <p>1944 1945 1946 1947 1948 1949</p>
<p>S.W. OF N.W.</p> <p>③ A. L. ...</p>	<p>S.E. OF N.W.</p> <p>③ M. W. Copeland</p> <p>1944 1945 ④ Anderson Morgan 1946 1947 1948 1949</p>	<p>S.W. OF N.E.</p>	<p>S.E. OF N.E.</p>
<p>N.W. OF S.W.</p> <p>③ Ira Means, 6<sup>21</sup></p> <p>1944 1945 1946 1947 1948 1949</p>	<p>N.E. OF S.W.</p> <p>④ J. A. Howell, 6<sup>25</sup></p> <p>1944 1945 1946 1947 1948 1949</p>	<p>N.W. OF S.E.</p> <p>④ Copeland, 7<sup>16</sup></p> <p>1944 - see 1945 1946 ④ Anderson Morgan 1947 1948 1949</p>	<p>N.E. OF S.E.</p> <p>③ Mrs. J. J. Maize, 10<sup>00</sup></p> <p>1944 1945 1946 1947 1948 1949</p>
<p>S.W. OF S.W.</p> <p>③ Clara Kelly, 9<sup>69</sup></p> <p>30 ac. 1944 1945 ③ P. P. Brock - Pauline Sayre 1946 J. W. + Pauline Sayre 30 ac. 1947 1948 1949</p> <p>③ M. S. ... 1944 1945 1946 1947 1948 1949</p> <p>③ Ira Means, 8<sup>81</sup></p> <p>10 ac. 1944 1945 1946 1947 1948 1949</p>	<p>S.E. OF S.W.</p> <p>④ J. A. Howell, 6<sup>25</sup></p> <p>1944 1945 1946 1947 1948 1949</p> <p>④ J. W. Paul - Margaret Waldrop 130' x 130' - 1947 1948 1949</p>	<p>S.W. OF S.E.</p> <p>③ M. W. Copeland, 9<sup>18</sup></p> <p>32 ac. 1944 1945 5a - 1946 6ac's - 1947 1948 1949</p> <p>③ M. S. ... 1944 1945 1946 1947 1948 1949</p>	<p>S.E. OF S.E.</p> <p>③ M. W. Copeland, 9<sup>18</sup></p> <p>32 ac. 1944 1945 5a - 1946 6ac's - 1947 1948 1949</p> <p>③ Ira Means, 8<sup>16</sup></p> <p>8 ac. 1944 1945 1946 1947 1948 1949</p>

Scale—1 inch=300.00 Ft.

COUNTY \_\_\_\_\_

SECTION 3

TOWNSHIP 11

RANGE 6

Form F-S.T.C. 6042 WARRALL & BURGE CO. BARTVILLE

<p>N.W. OF N.W.</p> <p>① W. B. &amp; Jewell Airdge 6<sup>25</sup> 1944 1945 1946 1947 1948 1949</p> <p>② C. C. White &amp; Co. 2<sup>50</sup> 1944 1945 1946 1947 1948 1949</p>	<p>N.E. OF N.W.</p> <p>③ Joe L. Stephens 2<sup>50</sup> 1944 1945 1946 1947 1948 1949</p> <p>④ E. D. Amos 1946 1947 1948 1949</p>	<p>N.W. OF N.E.</p> <p>⑤ Naomi B. &amp; Frank L. Jullin 6<sup>25</sup> 1944 1945 1946 1947 1948 1949</p>	<p>N.E. OF N.E.</p>
<p>S.W. OF N.W.</p> <p>⑥ Miss Jennie Maize 6<sup>32</sup> 1944 1945 1946 1947 1948 1949</p> <p>⑦ Mrs. J. J. Mason 6<sup>32</sup> 1944 1945 1946 1947 1948 1949</p>	<p>S.E. OF N.W.</p> <p>⑧ P. C. Simpson 4<sup>50</sup> 1944 1945 1946 1947 1948 1949</p> <p>⑨ D. W. Blackwell 4<sup>50</sup> 1944 1945 1946 1947 1948 1949</p> <p>⑩ M. L. Robinson 20<sup>a</sup> 1944 1945</p> <p>⑪ Bertie &amp; Helms 20<sup>a</sup> 1944 1945</p> <p>⑫ C. J. Nelson 11<sup>a</sup> 1944 1945</p> <p>⑬ Helmi Jones, 1<sup>a</sup> 1/2 1944 1945 1946</p> <p>⑭ Mrs. Lillian Davis Payne 8<sup>26</sup> Pt. 1944 1945 1946 1947 1948 1949</p> <p>⑮ Mrs. Lillian Davis Payne 8<sup>26</sup> Pt. 1944 1945 1946 1947 1948 1949</p> <p>⑯ Mrs. Lillian Davis Payne 8<sup>26</sup> Pt. 1944 1945 1946 1947 1948 1949</p> <p>⑰ Mrs. Lillian Davis Payne 8<sup>26</sup> Pt. 1944 1945 1946 1947 1948 1949</p>	<p>S.W. OF N.E.</p> <p>⑱ Frank T. Kullian 1946 1947 1948 1949</p> <p>⑲ J. E. Moon 6<sup>25</sup> 1944 1945 1946 1947 1948 1949</p>	<p>S.E. OF N.E.</p>
<p>S.W. OF S.W.</p> <p>⑳ J. B. Ford 7<sup>50</sup> 1944</p> <p>㉑ Joro. M. Williams &amp; Lee Roberson 1945</p> <p>㉒ Thomas Garrett 7<sup>50</sup> 1946 1947 1948 1949</p>	<p>N.E. OF S.W.</p> <p>㉓ Mrs. Lillian Davis Payne 8<sup>26</sup> Pt. 1944 1945 1946 1947 1948 1949</p> <p>㉔ Mrs. Lillian Davis Payne 8<sup>26</sup> Pt. 1944 1945 1946 1947 1948 1949</p> <p>㉕ Mrs. Lillian Davis Payne 8<sup>26</sup> Pt. 1944 1945 1946 1947 1948 1949</p> <p>㉖ Mrs. Lillian Davis Payne 8<sup>26</sup> Pt. 1944 1945 1946 1947 1948 1949</p> <p>㉗ Mrs. Lillian Davis Payne 8<sup>26</sup> Pt. 1944 1945 1946 1947 1948 1949</p> <p>㉘ Mrs. Lillian Davis Payne 8<sup>26</sup> Pt. 1944 1945 1946 1947 1948 1949</p> <p>㉙ Mrs. Lillian Davis Payne 8<sup>26</sup> Pt. 1944 1945 1946 1947 1948 1949</p>	<p>N.W. OF S.E.</p> <p>㉚ C. J. Nelson 9<sup>a</sup> 1944 8<sup>a</sup> 1945 1946 1947 1948 1949</p> <p>㉛ Edgar Sigmore 25<sup>20</sup> 2<sup>a</sup> 1944 1945 1946 1947 1948 1949</p> <p>㉜ Dacia Sigmore 6<sup>00</sup> 10<sup>a</sup> 1944 1945 1946 1947 1948 1949</p> <p>㉝ Mrs. Lillian Davis Payne 8<sup>26</sup> Pt. 1944 1945 1946 1947 1948 1949</p> <p>㉞ Mrs. Lillian Davis Payne 8<sup>26</sup> Pt. 1944 1945 1946 1947 1948 1949</p> <p>㉟ Mrs. Lillian Davis Payne 8<sup>26</sup> Pt. 1944 1945 1946 1947 1948 1949</p> <p>㊱ Mrs. Lillian Davis Payne 8<sup>26</sup> Pt. 1944 1945 1946 1947 1948 1949</p> <p>㊲ Mrs. Lillian Davis Payne 8<sup>26</sup> Pt. 1944 1945 1946 1947 1948 1949</p>	<p>N.E. OF S.E.</p> <p>㊳ H. M. &amp; L. V. Sauer 5<sup>30</sup> 1944 1945 1946 1947 1948 1949</p> <p>㊴ Mrs. S. V. Spaul 1948</p> <p>㊵ G. L. Morgan 1948</p>
<p>S.W. OF S.W.</p> <p>㊶ J. B. Ford 7<sup>50</sup> 1944</p> <p>㊷ Joro. M. Williams &amp; Lee Roberson 1945</p> <p>㊸ Thomas Garrett 7<sup>50</sup> 1946 1947 1948 1949</p>	<p>S.E. OF S.W.</p> <p>㊹ Mrs. Lillian Davis Payne 8<sup>26</sup> Pt. 1944 1945 1946 1947 1948 1949</p> <p>㊺ Mrs. Lillian Davis Payne 8<sup>26</sup> Pt. 1944 1945 1946 1947 1948 1949</p> <p>㊻ Mrs. Lillian Davis Payne 8<sup>26</sup> Pt. 1944 1945 1946 1947 1948 1949</p> <p>㊼ Mrs. Lillian Davis Payne 8<sup>26</sup> Pt. 1944 1945 1946 1947 1948 1949</p> <p>㊽ Mrs. Lillian Davis Payne 8<sup>26</sup> Pt. 1944 1945 1946 1947 1948 1949</p> <p>㊾ Mrs. Lillian Davis Payne 8<sup>26</sup> Pt. 1944 1945 1946 1947 1948 1949</p> <p>㊿ Mrs. Lillian Davis Payne 8<sup>26</sup> Pt. 1944 1945 1946 1947 1948 1949</p>	<p>S.W. OF S.E.</p> <p>㊿ Mrs. Lillian Davis Payne 8<sup>26</sup> Pt. 1944 1945 1946 1947 1948 1949</p> <p>㊿ Mrs. Lillian Davis Payne 8<sup>26</sup> Pt. 1944 1945 1946 1947 1948 1949</p> <p>㊿ Mrs. Lillian Davis Payne 8<sup>26</sup> Pt. 1944 1945 1946 1947 1948 1949</p> <p>㊿ Mrs. Lillian Davis Payne 8<sup>26</sup> Pt. 1944 1945 1946 1947 1948 1949</p> <p>㊿ Mrs. Lillian Davis Payne 8<sup>26</sup> Pt. 1944 1945 1946 1947 1948 1949</p> <p>㊿ Mrs. Lillian Davis Payne 8<sup>26</sup> Pt. 1944 1945 1946 1947 1948 1949</p> <p>㊿ Mrs. Lillian Davis Payne 8<sup>26</sup> Pt. 1944 1945 1946 1947 1948 1949</p>	<p>S.E. OF S.E.</p> <p>㊿ H. M. &amp; L. V. Sauer 5<sup>30</sup> 1944 1945 1946 1947 1948 1949</p> <p>㊿ Mrs. S. V. Spaul 1948</p> <p>㊿ G. L. Morgan 1948</p>

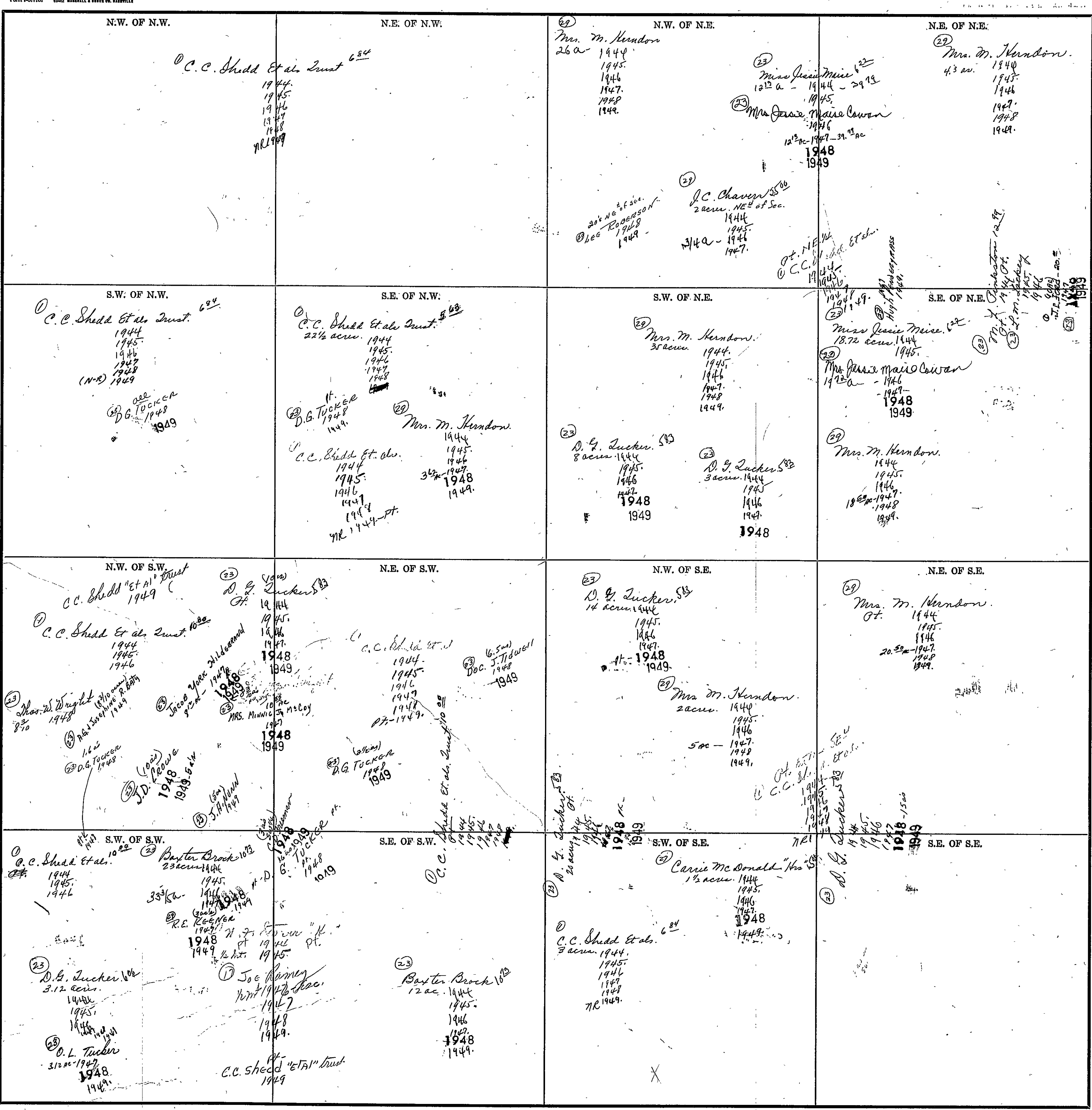
Scale—1 inch=300.00 Ft.

COUNTY

SECTION 4

TOWNSHIP 11

RANGE 6



Scale—1 Inch = 300.00 Ft.

COUNTY

SECTION 5

TOWNSHIP 11

RANGE 6

Form 1-S.T.C. CASE MARSHALL & BERRY CO. BARTTLE

<p>N.W. OF N.W.</p> <p>⑩ E. G. Ramey 10<sup>00</sup> 39.5 ac. 1944 1945 1946 1947 1948 1949</p> <p>⑩ Mrs. H. C. Ramey 10<sup>00</sup> 4/100 ac. 1944 1945 1946 1947 1948 1949</p>	<p>N.E. OF N.W.</p> <p>⑩ E. G. Ramey 10<sup>00</sup> 1944 - 37.3 ac. 1945 1946 1947 - 37.3 ac. 1948 1949</p> <p>⑩ Mrs. H. C. Ramey 10<sup>00</sup> 7 ac. 1944 1945 1946 1947 1948 1949</p>	<p>N.W. OF N.E.</p>	<p>N.E. OF N.E.</p> <p>⑩ C. C. Shedd Et al. 10<sup>00</sup> 1944 1945 1946 1947 1948 1949</p>
<p>S.W. OF N.W.</p> <p>⑩ W. D. Ramey 10<sup>00</sup> 8 3/4 ac. 1944 1945 1946 1947 1948 1949</p> <p>⑩ E. G. Ramey 10<sup>00</sup> 3.75 ac. 1944 1945 1946 1947 1948 1949</p>	<p>S.E. OF N.W.</p> <p>⑩ Mr. N. Hill Est. 5<sup>00</sup> 6.5 ac. in NW 1/4 of Sec. 1944 1945 1946 1947 1948 1949</p> <p>⑩ E. G. Ramey 10<sup>00</sup> 7.22 ac. 1944 1945 1946 1947 1948 1949</p>	<p>S.W. OF N.E.</p> <p>⑩ C. C. Shedd Et al. 10<sup>00</sup> 1944 1945 1946 1947 1948 1949</p>	<p>S.E. OF N.E.</p> <p>⑩ C. C. Shedd Et al. 10<sup>00</sup> 1944 1945 1946 1947 1948 1949</p>
<p>N.W. OF S.W.</p> <p>⑩ E. G. Ramey 8<sup>00</sup> 1944 1945 1946 1947 1948 1949</p>	<p>N.E. OF S.W.</p> <p>⑩ C. C. Shedd Et al. 10<sup>00</sup> 1944 1945 1946 1949 - (Corrected Dose)</p>	<p>N.W. OF S.E.</p>	<p>N.E. OF S.E.</p> <p>⑩ C. C. Shedd Et al. 10<sup>00</sup> 1944 1945 1946 1947 1948 1949</p>
<p>S.W. OF S.W.</p> <p>⑩ C. C. Shedd Et al. 10<sup>00</sup> 1944 1945 1946 1949 (Corrected Dose)</p>	<p>S.E. OF S.W.</p> <p>⑩ C. C. Shedd Et al. 10<sup>00</sup> 1944 1945 1946 1949 (Corrected Dose)</p>	<p>S.W. OF S.E.</p> <p>⑩ C. C. Shedd Et al. 10<sup>00</sup> 1944 1945 1946 1949 (Corrected Dose)</p>	<p>S.E. OF S.E.</p> <p>⑩ D. G. Tucker 10<sup>00</sup> 35.40 ac. 1944 1945 1946</p> <p>⑩ O. L. Tucker 10<sup>00</sup> 25.00 ac. - 1947 1948 - 1949</p> <p>⑩ Mrs. H. Kinsey 10<sup>00</sup> 10 ac. - 1947 1948 - 1949</p> <p>⑩ Boster Berch 10<sup>00</sup> 5.11 ac. 1944 1945 1946 1947 1948 1949</p> <p>⑩ E. G. Ramey 10<sup>00</sup> 1944 1945 1946 1947 1948 1949</p>

Scale - 1 inch = 300.00 Ft.

COUNTY



SECTION 6

TOWNSHIP 11

RANGE 6

Form 1-S.T.C. 6142 MARSHALL & BOND CO. BARTLESVILLE

<p>N.W. OF N.W.</p> <p>1944 1945 1946 1947 1948 1949</p> <p>Wp. C. Moon Est. 500</p>	<p>N.E. OF N.W.</p> <p>10 Frank Strong<sup>est 513</sup> 1944 1945 1946 1947 1948</p> <p>11 John L. Ramey<sup>est 513</sup> 1949</p>	<p>N.W. OF N.E.</p> <p>10 W. H. Hill<sup>est 513</sup> 1944 1945 1946 1947 1948 1949</p> <p>11 John R. Ramey<sup>est 513</sup> 2 acrs. 1944 1945 1946 1947 1948 1949</p>	<p>N.E. OF N.E.</p> <p>10 E. J. Ramey<sup>est 513</sup> 1944 1945 1946 1947 1948</p>
<p>S.W. OF N.W.</p> <p>10 Wp. C. Moon Est. 500 1944 1945 1946 1947 1948 1949</p>	<p>S.E. OF N.W.</p> <p>10 Fred Sherrill<sup>est 513</sup> 1944 1945 1946</p> <p>11 Fred Sherrill ALL - 1947 - ALL 1948 1949</p>	<p>S.W. OF N.E.</p> <p>10 Fred Sherrill<sup>est 513</sup> 1944 1945 1946</p>	<p>S.E. OF N.E.</p> <p>10 W. D. Ramey<sup>est 513</sup> 1944 1945 1946 1947 1948 1949</p>
<p>N.W. OF S.W.</p> <p>10 W. C. Moon Est. 500 1944 1945 1946 1947 1948 1949</p>	<p>N.E. OF S.W.</p> <p>10 C. M. Nicholson 1944 1945 1946 1947 1948 1949</p> <p>11 Federal Land Bk. of M.O. 1944 1945 1946 1947 1948 1949</p>	<p>N.W. OF S.E.</p> <p>10 C. M. Nicholson 1944 1945 1946 1947 1948 1949</p>	<p>N.E. OF S.E.</p> <p>10 E. J. Ramey<sup>est 513</sup> 1944 1945 1946 1947 1948 1949</p>
<p>S.W. OF S.W.</p> <p>36.6 ac. 10 C. M. Nicholson 1944 1945 1946 1947 1948 1949</p> <p>11 Federal Land Bk. 1944 1945 1946 1947 1948 1949</p> <p>12 Wallace Gertrude Sherrill 3.4 acrs. 1944 1945 1946 1947 1948 1949</p> <p>13 Ralph Brown<sup>est 513</sup> 3 1/2 a 1944 1945 1946 1947 1948 1949</p> <p>14 Mrs. Long Ave. Cont. 6.8 l 2 acrs. 1944 1945 1946 1947 1948 1949</p>	<p>S.E. OF S.W.</p> <p>10 C. M. Nicholson 1944 1945 1946 1947 1948 1949</p> <p>11 Federal Land Bk. of M.O. 1944 1945 1946 1947 1948 1949</p> <p>12 Mrs. Long Ave. Cont. 6.8 l 2 acrs. 1944 1945 1946 1947 1948 1949</p>	<p>S.W. OF S.E.</p> <p>10 C. M. Nicholson 1944 1945 1946 1947 1948 1949</p> <p>11 Mrs. Long Ave. Cont. 6.8 l 2 acrs. 1944 1945 1946 1947 1948 1949</p>	<p>S.E. OF S.E.</p> <p>10 E. J. Ramey<sup>est 513</sup> 1944 1945 1946 1947 1948 1949</p>

COUNTY \_\_\_\_\_

Scale—1 inch = 300.00 Ft.



SECTION 7

TOWNSHIP 11

RANGE 6

Form 1-S.T.C. 6242 MARSHALL & BIRD CO. BERTVILLE

<p>N.W. OF N.W. (23) Wallace &amp; Estelle Sherrill. (11) J. Ralph Brown 10<sup>ac</sup> 1944 1945 1946 1947 1948 1949 H. H. HERRING 23.10<sup>ac</sup> 1948 C. M. Nicholson 1944 1945 1946 1947 1948 Federal Land of N.D. 1944 1945 1946 1947 1948 1949</p>	<p>N.E. OF N.W. (23) Mrs. Lany Rice Cont. 68<sup>1</sup> 5 acs. 1944 1945 1946 1947 1948 1949 Mrs. Lany Rice Cont. 68<sup>1</sup> 5 acs. 1944 1945 1946 1947 1948 1949</p>	<p>N.W. OF N.E. (23) C. M. Nicholson 1944 1945 1946 1947 1948 1949 Federal Land 1944 1945 1946 1947 1948 1949 Lany Rice Cont. 68<sup>1</sup> 1944 1945 1946 1947 1948 1949</p>	<p>N.E. OF N.E. (23) R. R. Daniel 2<sup>56</sup> 1944 1945 1946 1947 1948 1949</p>
<p>S.W. OF N.W. (23) J. Ralph Brown 10<sup>ac</sup> 10 ac - 1944 - all 1945 1946 1947 1948 1949 Mrs. Carrie Copeland 1945 1946 1947 1948 1949 H. H. Herring 10<sup>ac</sup> 1948 1949</p>	<p>S.E. OF N.W. (23) Wallace &amp; Estelle Sherrill.</p>	<p>S.W. OF N.E. (23) Luby W. Whienant 12<sup>56</sup> 5 acs. 1944 Mrs. Carrie Copeland 1945 1946 1947 1948 1949 Mrs. Lany Rice Cont. 68<sup>1</sup> 35 acs. 1944 1945 1946 1947 1948 1949</p>	<p>S.E. OF N.E. (17) Joe Phea. 1944 1945 1946 1947 1948 1949</p>
<p>N.W. OF S.W. (23) J. M. Amor "Hr" 6<sup>29</sup> 1944 1945 1946 1947 1948 1949</p>	<p>N.E. OF S.W. (23) J. M. Amor "Hr" 6<sup>29</sup> 1944 1945 1946 1947 1948 1949</p>	<p>N.W. OF S.E. (23) Mrs. F. M. Berry "Est" 1944 1945 1946 1947 1948 1949 J. D. Weatherston 1944 1945 1946 1947 1948 1949 Mrs. F. M. Berry "Est" 1944 1945 1946 1947 1948 1949</p>	<p>N.E. OF S.E. (23) Mrs. F. M. Berry "Est" 1944 1945 1946 1947 1948 1949</p>
<p>S.W. OF S.W. (23) J. M. Amor "Hr" 6<sup>29</sup> 1944 1945 1946 1947 1948 1949</p>	<p>S.E. OF S.W. (23) Mrs. F. M. Berry "Est" 1944 1945 1946 1947 1948 1949 J. D. Weatherston 1944 1945 1946 1947 1948 1949 Mrs. F. M. Berry "Est" 1944 1945 1946 1947 1948 1949</p>	<p>S.W. OF S.E. (23) Mrs. F. M. Berry "Est" 1944 1945 1946 1947 1948 1949 J. D. Weatherston 1944 1945 1946 1947 1948 1949 Mrs. F. M. Berry "Est" 1944 1945 1946 1947 1948 1949</p>	<p>S.E. OF S.E. (23) Mrs. F. M. Berry "Est" 1944 1945 1946 1947 1948 1949 J. D. Weatherston 1944 1945 1946 1947 1948 1949 Mrs. F. M. Berry "Est" 1944 1945 1946 1947 1948 1949</p>

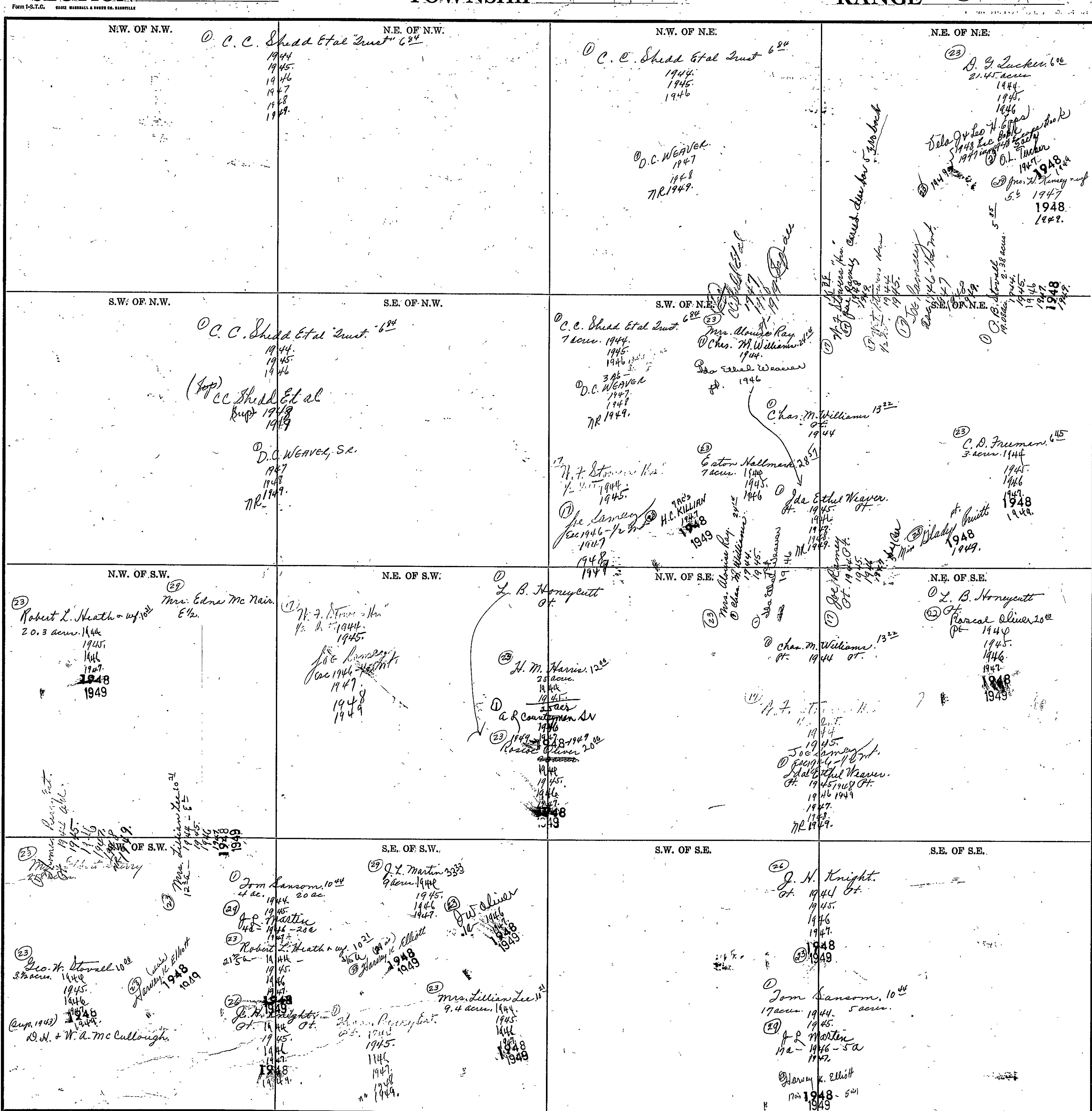
COUNTY

Scale—1 inch=300.00 Ft.

SECTION 3

TOWNSHIP 17

RANGE 6



COUNTY

Scale--1 inch=300.00 Ft.

SECTION 9

TOWNSHIP 11

RANGE 6

Form 1-S.T.C. 1942 MARSHALL & BRUCE CO. MINNESOTA

N.W. OF N.W.	N.E. OF N.W.	N.W. OF N.E.	N.E. OF N.E.
<p>1948 1949</p> <p>1948 1949</p> <p>1948 1949</p> <p>1948 1949</p>	<p>1948 1949</p> <p>1948 1949</p> <p>1948 1949</p> <p>1948 1949</p>	<p>1948 1949</p> <p>1948 1949</p> <p>1948 1949</p> <p>1948 1949</p>	<p>1948 1949</p> <p>1948 1949</p> <p>1948 1949</p> <p>1948 1949</p>
<p>1948 1949</p> <p>1948 1949</p> <p>1948 1949</p> <p>1948 1949</p>	<p>1948 1949</p> <p>1948 1949</p> <p>1948 1949</p> <p>1948 1949</p>	<p>1948 1949</p> <p>1948 1949</p> <p>1948 1949</p> <p>1948 1949</p>	<p>1948 1949</p> <p>1948 1949</p> <p>1948 1949</p> <p>1948 1949</p>
<p>1948 1949</p> <p>1948 1949</p> <p>1948 1949</p> <p>1948 1949</p>	<p>1948 1949</p> <p>1948 1949</p> <p>1948 1949</p> <p>1948 1949</p>	<p>1948 1949</p> <p>1948 1949</p> <p>1948 1949</p> <p>1948 1949</p>	<p>1948 1949</p> <p>1948 1949</p> <p>1948 1949</p> <p>1948 1949</p>

COUNTY

Scale—1 inch=300.00 Ft.

SECTION 10

TOWNSHIP 11

RANGE 6

Form 1-S.T.C. 6022 MARSHALL & BOND CO. HARRISVILLE

<p>N.W. OF N.W.</p> <p>1 Mrs. J.A. Coley 16<sup>00</sup> 17 1/2 ac. 1944-1948</p> <p>2 J.B. Ford 20<sup>00</sup> 1/2 ac. 1944</p> <p>3 J. Williams &amp; Lee Robinson 1/2 ac. 1945</p> <p>4 J. Thomas Barrett 1/2 ac. 1946</p> <p>5 E.B. Garner 22 ac. 1944</p> <p>6 Guy F. Owen 22 ac. 1944</p> <p>7 Mrs. Guanita Atkinson 22 ac. 1945</p> <p>8 J. B. Ford 1/2 ac. 1944</p> <p>9 J. Williams &amp; Lee Robinson 1/2 ac. 1945</p> <p>10 J. Thomas Barrett 1/2 ac. 1946</p> <p>11 E.B. Garner 22 ac. 1944</p> <p>12 Guy F. Owen 22 ac. 1944</p> <p>13 Mrs. Guanita Atkinson 22 ac. 1945</p>	<p>N.E. OF N.W.</p> <p>1 Mrs. C.J. Mayo 8<sup>00</sup> 34 ac. 1944</p> <p>2 O.M. LUKER 25 ac. 1947</p> <p>3 Ruford Pettit 12<sup>50</sup> 8 ac. 1944</p>	<p>N.W. OF N.E.</p> <p>1 Floyd J. Logan 10<sup>00</sup> all. 1944-1949</p>	<p>N.E. OF N.E.</p> <p>1 H.M. &amp; S.V. Sauls 8<sup>00</sup> 1944-1947</p> <p>2 Mrs. S.V. Sauls 1948</p> <p>3 G.L. Morgan 1949</p>
<p>S.W. OF N.W.</p> <p>1 G.W. Riddle 10<sup>00</sup> 30 3/4 ac. 1944-1949</p> <p>2 David Riddle 11<sup>00</sup> 7 ac. 1944</p> <p>3 H.B. Battles 1945-1949</p> <p>4 Church 11 1/2 ac. 1948</p> <p>5 J. B. Ford 1/2 ac. 1944</p> <p>6 J. Williams &amp; Lee Robinson 1/2 ac. 1945</p> <p>7 J. Thomas Barrett 1/2 ac. 1946</p> <p>8 E.B. Garner 22 ac. 1944</p> <p>9 Guy F. Owen 22 ac. 1944</p> <p>10 Mrs. Guanita Atkinson 22 ac. 1945</p>	<p>S.E. OF N.W.</p> <p>1 E.P. LUKER 11<sup>00</sup> 18 ac. 1944</p> <p>2 Mrs. Mary Jullin 10<sup>00</sup> 6 ac. 1944</p> <p>3 Gumbo Blackwell 7<sup>50</sup> 8 ac. 1944</p> <p>4 (1 ac. Cemetery)</p> <p>5 Jack Blackwell 1949</p>	<p>S.W. OF N.E.</p> <p>1 Mrs. W. W. Negard 16<sup>00</sup> 12 ac. 1944</p> <p>2 L.A. Farley 7<sup>00</sup> 5 ac. 1944</p> <p>3 O.C. Barron 1945-1948</p> <p>4 O.O. Blackwell 20<sup>00</sup> 14 ac. 1944</p>	<p>S.E. OF N.E.</p> <p>1 O.O. Blackwell 7<sup>00</sup> 11 1/2 ac. 1944</p> <p>2 D.C. Biggs 1948</p>
<p>N.W. OF S.W.</p> <p>1 Russell 1944-1949</p>	<p>N.E. OF S.W.</p> <p>1 L.A. Farley 7<sup>00</sup> 1944</p> <p>2 O.C. Barron 1945-1948</p> <p>3 Will &amp; Mable Moore 5<sup>00</sup> 1949</p>	<p>N.W. OF S.E.</p> <p>1 Ethel M. Richards 5<sup>00</sup> 18 1/2 ac. 1944</p> <p>2 L.A. Farley 7<sup>00</sup> 1944</p> <p>3 O.C. Barron 1945-1948</p> <p>4 L.A. Farley 7<sup>00</sup> 1944</p> <p>5 O.C. Barron 1945-1948</p>	<p>N.E. OF S.E.</p> <p>1 O.O. Blackwell 7<sup>00</sup> 11 1/2 ac. 1944</p> <p>2 W.F. Ellen 1948-1949</p>
<p>S.W. OF S.W.</p> <p>1 Russell Davis 3<sup>00</sup> 30 ac. 1944-1949</p> <p>2 W.N. Ellison 6<sup>00</sup> 10 ac. 1944-1949</p>	<p>S.E. OF S.W.</p> <p>1 M.F. Rivers 10<sup>00</sup> 1944-1949</p>	<p>S.W. OF S.E.</p> <p>1 M.F. Rivers 10<sup>00</sup> 1944-1949</p>	<p>S.E. OF S.E.</p> <p>1 W.N. Ellison 6<sup>00</sup> 10 ac. 1944-1949</p> <p>2 W.F. Ellen 1948-1949</p> <p>3 W.L. Glenn 1949</p> <p>4 W.L. Glenn 1949</p>

COUNTY

SECTION 11 TOWNSHIP 11 RANGE 6

<p>N.W. OF N.W.</p> <p>1/4 Sec. 10 1944 1945 1946 1948</p> <p>246 J. B. Walker 10<sup>00</sup> 1944 1945 1948</p> <p>20 ac. - 1947 1948 1949</p> <p>Clear State Land Co.</p> <p>1/4 Sec. 10 1944 1945 1946 1948</p> <p>1/4 Sec. 10 1944 1945 1946 1948</p> <p>1/4 Sec. 10 1944 1945 1946 1948</p>	<p>N.E. OF N.W.</p> <p>1/4 Sec. 10 1944 1945 1946 1948</p> <p>1/4 Sec. 10 1944 1945 1946 1948</p> <p>1/4 Sec. 10 1944 1945 1946 1948</p> <p>1/4 Sec. 10 1944 1945 1946 1948</p>	<p>N.W. OF N.E.</p> <p>1/4 Sec. 10 1944 1945 1946 1948</p> <p>1/4 Sec. 10 1944 1945 1946 1948</p> <p>1/4 Sec. 10 1944 1945 1946 1948</p>	<p>N.E. OF N.E.</p> <p>1/4 Sec. 10 1944 1945 1946 1948</p> <p>1/4 Sec. 10 1944 1945 1946 1948</p>
<p>OF N.W.</p> <p>1/4 Sec. 10 1944 1945 1946 1948</p> <p>1/4 Sec. 10 1944 1945 1946 1948</p> <p>1/4 Sec. 10 1944 1945 1946 1948</p>	<p>OF N.W.</p> <p>1/4 Sec. 10 1944 1945 1946 1948</p> <p>1/4 Sec. 10 1944 1945 1946 1948</p> <p>1/4 Sec. 10 1944 1945 1946 1948</p> <p>1/4 Sec. 10 1944 1945 1946 1948</p>	<p>S.W. OF N.E.</p> <p>1/4 Sec. 10 1944 1945 1946 1948</p> <p>1/4 Sec. 10 1944 1945 1946 1948</p>	<p>S.E. OF N.E.</p> <p>1/4 Sec. 10 1944 1945 1946 1948</p> <p>1/4 Sec. 10 1944 1945 1946 1948</p>
<p>N.W. OF S.W.</p> <p>1/4 Sec. 10 1944 1945 1946 1948</p> <p>1/4 Sec. 10 1944 1945 1946 1948</p>	<p>N.E. OF S.W.</p> <p>1/4 Sec. 10 1944 1945 1946 1948</p> <p>1/4 Sec. 10 1944 1945 1946 1948</p>	<p>N.W. OF S.E.</p> <p>1/4 Sec. 10 1944 1945 1946 1948</p> <p>1/4 Sec. 10 1944 1945 1946 1948</p>	<p>N.E. OF S.E.</p> <p>1/4 Sec. 10 1944 1945 1946 1948</p> <p>1/4 Sec. 10 1944 1945 1946 1948</p>
<p>S.W. OF S.W.</p> <p>1/4 Sec. 10 1944 1945 1946 1948</p> <p>1/4 Sec. 10 1944 1945 1946 1948</p> <p>1/4 Sec. 10 1944 1945 1946 1948</p>	<p>S.E. OF S.W.</p> <p>1/4 Sec. 10 1944 1945 1946 1948</p> <p>1/4 Sec. 10 1944 1945 1946 1948</p>	<p>S.W. OF S.E.</p> <p>1/4 Sec. 10 1944 1945 1946 1948</p> <p>1/4 Sec. 10 1944 1945 1946 1948</p>	<p>S.E. OF S.E.</p> <p>1/4 Sec. 10 1944 1945 1946 1948</p> <p>1/4 Sec. 10 1944 1945 1946 1948</p>

Scale - 1 inch = 300.00 Ft.

COUNTY



SECTION 12

TOWNSHIP 11

RANGE 6

Form T-8-T.C. 6422 HARRALL & BERRY CO. ALBANY, MO.

<p>N.W. OF N.W.</p> <p>① Ira Means. 6<sup>80</sup> 1944 1945. 1946. 1947. 1948 1949.</p>	<p>N.E. OF N.W.</p> <p>① J. K. Means. 6<sup>80</sup> 20 acs. 1944 1945. 1946. 1947. 1948 1949.</p> <p>① J. K. Means. 6<sup>50</sup> 20 acs. 1944 1945. 1946. 1947. 1948 1949.</p> <p>① Great A. &amp; L. Means 1949.</p>	<p>N.W. OF N.E.</p> <p>① D. Z. King. 15<sup>00</sup> 16- 1944. 1945. 1946. 1947. 1948 1949.</p>	<p>N.E. OF N.E.</p> <p>① J. C. Sauls. 5<sup>00</sup> 1944 1945. 1946. 1947.</p> <p>① L. R. Smith 1948 1949.</p>
<p>S.W. OF N.W.</p> <p>① J. K. Means. 6<sup>45</sup> all 1944. 1945. 1946. 1947. 1948 1949.</p>	<p>S.E. OF N.W.</p> <p>① Ira Means. 6<sup>80</sup> 20 acs. 1944 1945. 1946. 1947. 1948 1949.</p> <p>① H. P. Wilson. 25<sup>00</sup> 12- 1944 1945. 1946. 1947. 1948 1949.</p>	<p>S.W. OF N.E.</p> <p>① B. M. Glenn. 6<sup>50</sup> 39 1/2 acs. - 1944 1945. 1946. 1947. 1948 1949.</p> <p>① J. J. Low. 12<sup>50</sup> 2d - 1944. 1945. 1946. 1947. 1948 1949.</p> <p>① A. R. Fuller 2d - 1946 1947. 1948 1949.</p>	<p>S.E. OF N.E.</p> <p>① Mrs. E. C. Means. 6<sup>80</sup> 1944 1945. 1946. 1947. 1948 1949.</p>
<p>N.W. OF S.W.</p> <p>① John L. Morris. 4<sup>25</sup> all. 1944 1945. 1946. 1947. 1948 1949.</p>	<p>N.E. OF S.W.</p> <p>① J. H. Wardlaw. 20<sup>00</sup> 1944 1945. 1946. 1947. 1948 1949.</p>	<p>N.W. OF S.E.</p> <p>① L. W. Copfield. 6<sup>00</sup> 1944 1945. 1946. 1947. 1948 1949.</p>	<p>N.E. OF S.E.</p> <p>① Mrs. E. C. Means. 6<sup>80</sup> 1944 1945. 1946. 1947. 1948 1949.</p>
<p>S.W. OF S.W.</p> <p>① Lamar Butler. 14<sup>25</sup> 7 acs. 1944 5 3/4 acs. 1945. 1946. 1947. 1948 1949.</p> <p>① J. Alton Sanders. 1 1/4 acs. 1945. 1946. 1947. 1948 1949.</p> <p>① James J. Mendicino. 30<sup>00</sup> 1/2 acre. 1944 1945. 1946. 1947.</p> <p>① John L. Morris. 4<sup>25</sup> 30 acs. 1944 1945. 1946. 1947. 1948 1949.</p> <p>① L. L. Morgan. 1948 1949.</p> <p>① G. C. Sharp. 1948 1949.</p>	<p>S.E. OF S.W.</p> <p>① J. K. Means. 6<sup>45</sup> all 1944. 1945. 1946. 1947. 1948 1949.</p>	<p>S.W. OF S.E.</p> <p>① American National Bank. 5<sup>00</sup> 1944. (Corp) Mrs. Sally Tratchers 1945 ① - 1946 ① W. R. Lanee ALL-1947-ALL 1948 1949.</p>	<p>S.E. OF S.E.</p>

COUNTY

Scale-1 Inch=300.00 Ft.

SECTION 13

TOWNSHIP 11

RANGE 16

Form 1-S.T.C. 6242 MARSHALL & BRIDGE CO. BARTONVILLE

<p>N.W. OF N.W.</p> <p>① H. B. Knight 1944. 1945. 1946. 1947. 1948 1949.</p>	<p>N.E. OF N.W.</p>	<p>N.W. OF N.E.</p> <p>① H. B. Knight 1944. 1945. 1946. 1947. 1948. 1949.</p> <p>② Joe Rhea 1944. 1945. 1946. 1947. 1948. 1949.</p> <p>③ B. Kelley 1944.</p> <p>④ L. B. Walker 1945. 1946. 1947. 1948.</p>	<p>N.E. OF N.E.</p> <p>② Joe Rhea 1944. 1945. 1946. 1947. 1948.</p> <p>③ L. B. Walker 1945. 1946. 1947. 1948.</p> <p>④ Boyd 1949.</p>
<p>S.W. OF N.W.</p> <p>① James W. Pruitt 1944. 1945. 1946. 1947. 1948 1949.</p> <p>② Samuel L. Pruitt 1947. 1948 1949.</p>	<p>N.W. OF N.W.</p> <p>① American National Bank 1944.</p> <p>American Natl Bank 1945-1946 1947-1948 1949.</p> <p>W. R. L. 1946 1947-1948-1949</p>	<p>S.W. OF N.E.</p> <p>① Joe Rhea 1944. 1945. 1946. 1947. 1948.</p> <p>② L. B. Walker 1945. 1946. 1947. 1948.</p> <p>③ Joe Rhea 1944. 1945. 1946. 1947.</p>	<p>S.E. OF N.E.</p>
<p>N.W. OF S.W.</p> <p>① Joel Hill - of 625 1944</p> <p>② G. C. McDonald 1945. 1946.</p> <p>③ Mrs. Lucille Lockell 1947. 1948 1949.</p>	<p>N.E. OF S.W.</p>	<p>N.W. OF S.E.</p> <p>① Federal Land Bk. of N.D. 1944. 1945. 1946. 1947. 1948. 1949.</p>	<p>N.E. OF S.E.</p> <p>② Lee Department 1944. 1945. 1946. 1947. 1948.</p> <p>③ P. F. Boyd 1947-1948-1949</p> <p>④ Boyd Reference 1948-1949</p>
<p>S.W. OF S.W.</p> <p>① Bruce Munroe 1944. 1945. 1946. 1947. 1948. 1949.</p> <p>② G. E. Wilkinson 1944. 1945. 1946. 1947. 1948. 1949.</p>	<p>S.E. OF S.W.</p> <p>① J. W. Campbell 38 ac. 1944 1945. 35a- 1946 1947. 1948 1949.</p>	<p>S.W. OF S.E.</p> <p>① J. H. Campbell 1944. 1945. 1946. 1947. 1948.</p> <p>② H. N. Jenkins 1944-1945-1946-1947-1948-1949</p> <p>③ K. C. Williams 1947.</p>	<p>S.E. OF S.E.</p> <p>① Glass - Sheffield S. &amp; L. Co. 1944. 1945. 1946. 1947. 1948 1949.</p>

Scale - 1 inch = 300.00 Ft.

COUNTY



Form 1-S.T.C. 6882 MARSHALL & BAKER CO. MARSHVILLE

<p>N.W. OF N.W.</p> <p>Will J. Glenn. 10<sup>51</sup> 1944 1945 1946 1947 1948</p> <p>H.L. Glenn 1949</p> <p>B.H. Glenn 1949</p>	<p>N.E. OF N.W.</p> <p>B. H. Glenn. 12<sup>51</sup> 1944 1945 1946 1947 1948 1949</p>	<p>N.W. OF N.E.</p> <p>plotted</p>	<p>N.E. OF N.E.</p> <p>Jack Ashley. 8<sup>12</sup> 1944 1945 1946 1947 1948-10<sup>12</sup> 1949</p> <p>Miss Irene Ashley 1948 1949</p> <p>Marion Joan Ashley 1948 1949</p> <p>Mrs. Alice Flowers 1949</p>
<p>S.W. OF N.W.</p> <p>G. H. Glenn. 16<sup>10</sup> 1944 1945 1946 1947 1948 1949</p> <p>C.W. Glenn 1948 1949</p>	<p>S.E. OF N.W.</p> <p>H. L. Smith 20<sup>53</sup> 1944 1945 1946 1947 1948</p> <p>M. R. McDowell. 20<sup>10</sup> 10 acres. 1944 1945 1946 1947 1948</p> <p>Orin J. Jarmen 1945 1946 1947 1948</p> <p>Mrs. Naamia J. Ludwig. 10<sup>10</sup> 1944 1945 1946 1947 1948</p> <p>Mrs. Naomi T. Lancaster. 1946 1947 1948</p> <p>H. J. McDowell + wf. 50<sup>10</sup> 9 acres. 1944 1945 1946 1947 1948</p> <p>A.F. Reeves. 5<sup>12</sup> ac. 1946 1947 1948</p>	<p>S.W. OF N.E.</p> <p>plotted</p> <p>plotted</p>	<p>S.E. OF N.E.</p> <p>Rhea Cohen. 9<sup>11</sup> 1944</p> <p>Robert R. Sity. 1945 1946 1947 1948 1949</p>
<p>N.W. OF S.W.</p> <p>plotted</p>	<p>N.E. OF S.W.</p> <p>Rhea Cohen. 9<sup>11</sup> NE 1/2 1944 1945 1946 1947</p> <p>Dewitt Hall 1948</p> <p>Lannie B. Glenn. 20<sup>10</sup> 2 1/2 acres. 1944 1945 1946 1947</p> <p>Victor H. Barton. 20<sup>10</sup> Emmett Parker + wf. 50<sup>10</sup> 2 1/2 ac. 1944 1945 1946 1947 1948</p> <p>J. E. Glenn. 50<sup>10</sup> SW 1/4. 1944 1945 1946 1947 1948</p>	<p>N.W. OF S.E.</p> <p>plotted</p> <p>plotted</p>	<p>N.E. OF S.E.</p> <p>plotted</p>
<p>S.W. OF S.W.</p> <p>plotted</p>	<p>S.E. OF S.W.</p> <p>plotted</p>	<p>S.W. OF S.E.</p> <p>Jan. S. Hill + C. E. Taylor. 7<sup>12</sup> 1944 1945 1946 1947 1948 1949</p> <p>Federal Land Div. of Mo. 1944 1945 1946 1947 1948 1949</p>	<p>S.E. OF S.E.</p> <p>Herbert Dupree. 5<sup>10</sup> 1944 1945 1946 1947 1948 1949</p>

SECTION 15

TOWNSHIP 11

RANGE 6

Form 1-S.T.C. 6942 MARSHALL & BARGE CO. BARTLETT

<p>N.W. OF N.W.</p> <p>① H. N. Ellison. 6<sup>30</sup> 1944 1945 1946 1947 1948 1949</p> <p>Cal. ab. L. Co.</p>	<p>N.E. OF N.W.</p> <p>① Mrs. Lena Cox 1<sup>50</sup> 19 ac. 1944 1945 1946 1947 1948 1949</p> <p>② H. H. Barron. 10<sup>50</sup> 19 ac. 1944 1945 1946 1947 1948 1949</p> <p>2.2 acres 1/2 School</p>	<p>N.W. OF N.E.</p> <p>② Edward J. Copeland. 25<sup>00</sup> 2 ac. 1944 1945 1946</p> <p>① H. P. Ellison 7/2 ac. 1946 1947 1948 1949</p> <p>① Tech. Johnson 2 ac. 1947 1948 1949</p> <p>② W. W. Mayo. 25<sup>00</sup> 2 ac. 1944 1945 1946 1947 1948 1949</p> <p>① W. N. Elliott. 6<sup>45</sup> 34 ac. 1944 1945 1946 1947 1948 1949</p> <p>① G. N. Maize. 25<sup>00</sup> 4 1/2 ac. 1944 1945 1946 1947 1948 1949</p>	<p>N.E. OF N.E.</p> <p>① Homer M. Smith. 19<sup>44</sup> 1/2 ac. 1944 1945 1946</p> <p>① R. E. Waters ② (1/2 ac) W. E. Ellen 1/2 ac. 1947 1948 1949</p> <p>① Will J. Glenn. 10<sup>51</sup> 39 1/2 ac. 1944 1945 1946 1947 1948</p> <p>① H. L. Glenn 1949</p>
<p>S.W. OF N.W.</p> <p>① H. D. Gay 1946 1947 1948 1949</p>	<p>S.E. OF N.W.</p> <p>② Mrs. John J. Gay 1946 1947 1948 1949</p> <p>W. D. L. Co.</p>	<p>S.W. OF N.E.</p> <p>② Mrs. J. Gay. 6<sup>65</sup> 1944 1945 1946 1947 1948 1949</p> <p>1944 1945 1946 1947 1948 1949</p>	<p>S.E. OF N.E.</p> <p>① W. J. Glenn. 10<sup>51</sup> 32 ac. 1944 1945 1946 1947 1948</p> <p>Co. B. L. Co. Glenn 32 ac. 1949</p>
<p>N.W. OF S.W.</p> <p>① J. C. Mitchell. 12<sup>50</sup> 1944 1945 1946 1947 1948 1949</p>	<p>N.E. OF S.W.</p>	<p>N.W. OF S.E.</p> <p>① J. C. Mitchell. 7<sup>50</sup> 1944 1945 1946 1947 1948 1949</p>	<p>N.E. OF S.E.</p>
<p>S.W. OF S.W.</p> <p>① J. C. Mitchell. 12<sup>50</sup> 1944 1945 1946 1947 1948 1949</p>	<p>S.E. OF S.W.</p>	<p>S.W. OF S.E.</p> <p>② Mrs. Agnes Kiddlepenger. 7<sup>11</sup> 40 ac. 1944 1945 1946 1947 1948 1949</p> <p>① James A. Boso 1948 1949</p> <p>③ J. C. May. 10<sup>00</sup> 40 ac. 1944 1945 1946 1947 1948 1949</p> <p>① R. H. Carlman 1948 1949</p>	<p>S.E. OF S.E.</p> <p>① J. L. Reece 1949</p> <p>② L. L. Helms. 12<sup>12</sup> 33 ac. 1944</p> <p>① Erskine Joney 1945</p> <p>② Erston S. Toney 33 ac. 1947 1948 1949</p> <p>① R. H. Carlman 1948 1949</p>

Scale - 1 inch = 300.00 Ft.

COUNTY

B

Form 1-S.T.C. 6242 MARSHALL & BAKER CO. MINNEAPOLIS

<p>N.W. OF N.W.</p> <p>① E. A. Rogers, Sr. Est. 1944. 1945. 1946. 1947. 1948. 1949.</p>	<p>N.E. OF N.W.</p> <p>② J. W. Adams, 15<sup>00</sup> N 1/2 1944 1945. 1946. 1947. 1948 1949</p> <p>③ Leon Adams, 12<sup>00</sup> 18 1/2 ac - 1944 1945. 1946. 1947. 1948 1949.</p>	<p>N.W. OF N.E.</p> <p>④ Ray Phillips, 17<sup>1/2</sup> 27 ac. 1944 1945. 1946. 1948-1949</p> <p>⑤ O. T. Adams, 20<sup>00</sup> 1944-1947 25 ac - 1947 1948 1949</p> <p>⑥ Elmer W. Adams, 18<sup>00</sup> 1947 1948 R. E. Smith 1948</p>	<p>N.E. OF N.E.</p>
<p>S.W. OF N.W.</p> <p>① Jno. B. Gaylor, 6<sup>33</sup> 1944 1945. 1946 - Est. 1947. 1948 1949.</p> <p>② Helen Sibbey Barnett 1947</p>	<p>S.E. OF N.W.</p> <p>③ Jno. B. Gaylor, 6<sup>33</sup> 1944. 1945. 1946 Est. 1947. 1948 1949.</p> <p>④ J. L. Pruitt 50 x 150 1944 1945. 1946. 1947. 1948 1949.</p>	<p>S.W. OF N.E.</p> <p>⑤ O. T. Adams, 10<sup>00</sup> 1944 1945. 1946. 1947.</p> <p>⑥ W. M. Boyd + J. D. Turner 1948 J. D. Turner 1949.</p>	<p>S.E. OF N.E.</p>
<p>N.W. OF S.W.</p> <p>③ Mrs. W. A. Bullard "Hrs" 11<sup>53</sup> 34 1/2 ac. 1944 1945. 1946</p> <p>④ R. L. Oulens 30 1/2 ac - 1947 1948 1949.</p> <p>⑤ C. L. Parker 5 1/2 ac. 1944. 1945. 1946 1947. 1948 NR 1949.</p>	<p>N.E. OF S.W.</p> <p>① Miss Gladys Marona, 10<sup>81</sup> 37 ac. 1944 1945. 1946. 1947. 1948 1949.</p> <p>② J. L. Marona, 10<sup>81</sup> 30 ac. 1944 1945. 1946. 1947. 1948 1949.</p> <p>③ Mrs. Vera Spurgeon 1 ac. Messrs. Michael + Gladys Marona 16 - 1944 1945. 1946. 1947. 1948 1949.</p>	<p>N.W. OF S.E.</p> <p>④ W. J. Cooper, 25<sup>00</sup> 1 ac. 1944 1945. 1946 1947. 1948 1949.</p> <p>⑤ Mildred + Gladys Marona, 3<sup>88</sup> 9 ac. 1944 1945. 1946. 1947. 1948 1949.</p>	<p>N.E. OF S.E.</p> <p>① Mrs. Claudia Clayton, 7<sup>92</sup> E 1/2. 1944. 1945. 1946 1947. 1948 1949.</p>
<p>S.W. OF S.W.</p> <p>① Mrs. Julia C. Harp. 8.75 ac. 1944. 1945. 1946</p> <p>② Mrs. Mary C. McDeernid 1944. 1945.</p> <p>③ Duke Clokey 1949.</p> <p>④ Willis Gray, 8<sup>62</sup> 1944 1945. 1946 1947. 1948 1949.</p> <p>⑤ H. R. Bellard 1948</p> <p>⑥ Mrs. Benfield 1948</p>	<p>S.E. OF S.W.</p> <p>① C. G. Cassels. "Cassels Plot" 1944 1945. 1946. 1947. 1948 1949.</p> <p>② A. L. Birdwell, 3<sup>00</sup> 4 ac. 1944 1945. 1946. 1947. 1948 1949.</p> <p>③ A. J. + Ethel Birdwell, 11<sup>50</sup> 20 ac. 1944 1945. 1946. 1947. 1948 1949.</p> <p>④ A. J. Beck + W. J. Beck, 2<sup>00</sup> 20 ac. 1944 1945. 1946. 1947. 1948 1949.</p>	<p>S.W. OF S.E.</p> <p>① J. L. Marona, 10<sup>81</sup> 30 ac. 1944 1945. 1946. 1947. 1948 1949.</p>	<p>S.E. OF S.E.</p> <p>① J. C. Mitchell, 8<sup>00</sup> E 1/2. 1944 1945. 1946 1947. 1948 1949.</p>

Scale--1 inch=300.00 Ft.

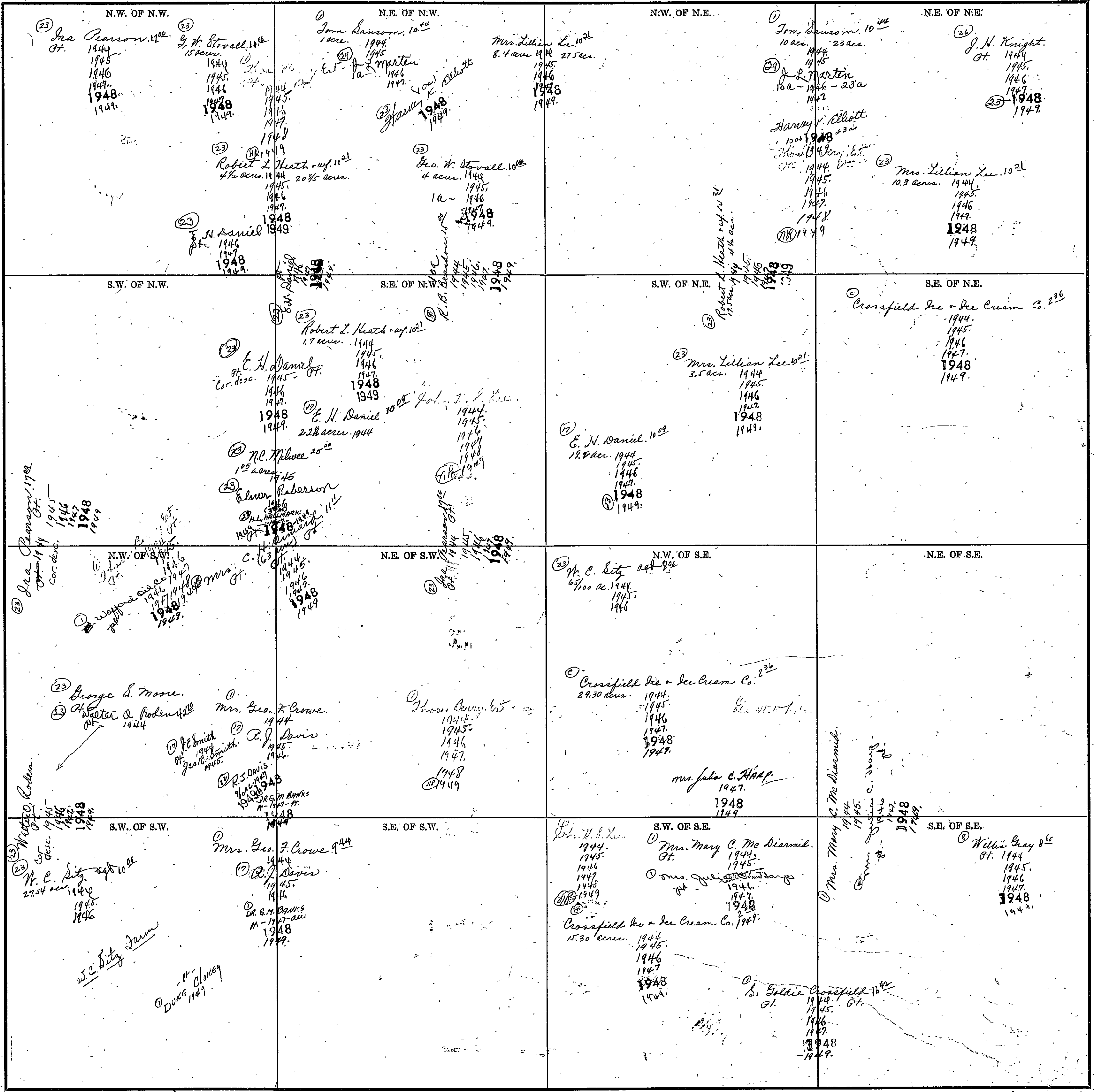
COUNTY

SECTION 17

TOWNSHIP 11

RANGE 6

Form 1-S.T.C. 6032 MARSHALL & BRIDGE CO., HARTFORD



Scale--1 Inch=300.00 Ft.

COUNTY

SECTION 18

TOWNSHIP 17

RANGE 6

Form 1-3-T.C. CASE, WINDFALL & BRIDGE CO., HARTVILLE

<p>N.W. OF N.W.</p> <p>① H. H. Hassinger. ① First Natl. Bank, B'ham. 1944 1945 1946 1947 1948 NR 1949.</p>	<p>N.E. OF N.W.</p>	<p>N.W. OF N.E.</p> <p>① H. H. Hassinger. ① First Natl. Bank, B'ham. 1944 1945 1946 1947 1948 NR 1949.</p>	<p>N.E. OF N.E.</p>
<p>S.W. OF N.W.</p> <p>① H. H. Hassinger. ① First Natl. Bank, B'ham. 1944 1945 1946 1947 1948 NR 1949.</p>	<p>S.E. OF N.W.</p>	<p>S.W. OF N.E.</p> <p>① H. H. Hassinger. ① First Natl. Bank, B'ham. 1944 1945 1946 1947 1948 NR 1949.</p>	<p>S.E. OF N.E.</p> <p>① H. H. Hassinger. ① First Natl. Bank, B'ham. 1944 1945 1946 1947 1948 NR 1949.</p>
<p>N.W. OF S.W.</p> <p>① H. H. Hassinger. ① First Natl. Bank, B'ham. 1944 1945 1946 1947 1948 NR 1949.</p>	<p>N.E. OF S.W.</p> <p>(23) W.C. Sitz 10<sup>00</sup> 1944 1945 1946 W.C. SIZZ FARM TRACTS ① H. H. Hassinger ① First Natl. Bank, B'ham. 1944 1945 1946 1947 1948 NR 1949.</p>	<p>N.W. OF S.E.</p> <p>(23) W.C. Sitz 10<sup>00</sup> 7.91 ac. 1944 1945 1946 1947 1948 1949 ① First Natl. Bank, B'ham. ① H. H. Hassinger. 1944 1945 1946 1947 1948 1949.</p>	<p>N.E. OF S.E.</p> <p>(23) W.C. Sitz 10<sup>00</sup> 32 ac. 1944 1945 1946 1947 1948 1949 ① W.C. Sitz ① H. H. Hassinger ① First Natl. Bank, B'ham. 1944 1945 1946 1947 1948 1949 ① George S. Moore ① Walter O. Roder 42<sup>73</sup> Pt. 1944 1945 1946 1947 1948 1949 ① J. E. Smith ① J. E. Smith 1944 1945 1946 1947 1948 1949</p>
<p>S.W. OF S.W.</p> <p>① H. H. Hassinger. ① First Natl. Bank, B'ham. 1944 1945 1946 1947 1948 NR 1949.</p>	<p>S.E. OF S.W.</p>	<p>S.W. OF S.E.</p> <p>(23) W.C. Sitz 10<sup>00</sup> 108 ac. 1944 1945 1946 (See W.C. Sitz Farm Tracts)</p>	<p>S.E. OF S.E.</p> <p>(23) W.C. Sitz 10<sup>00</sup> 32 ac. 1944 1945 1946 W.C. Sitz Farm ① W.C. Sitz ① H. H. Hassinger ① First Natl. Bank, B'ham. 1944 1945 1946 1947 1948 1949 ① W.C. Sitz ① H. H. Hassinger ① First Natl. Bank, B'ham. 1944 1945 1946 1947 1948 1949</p>

COUNTY



SECTION 19

TOWNSHIP 11

RANGE 6

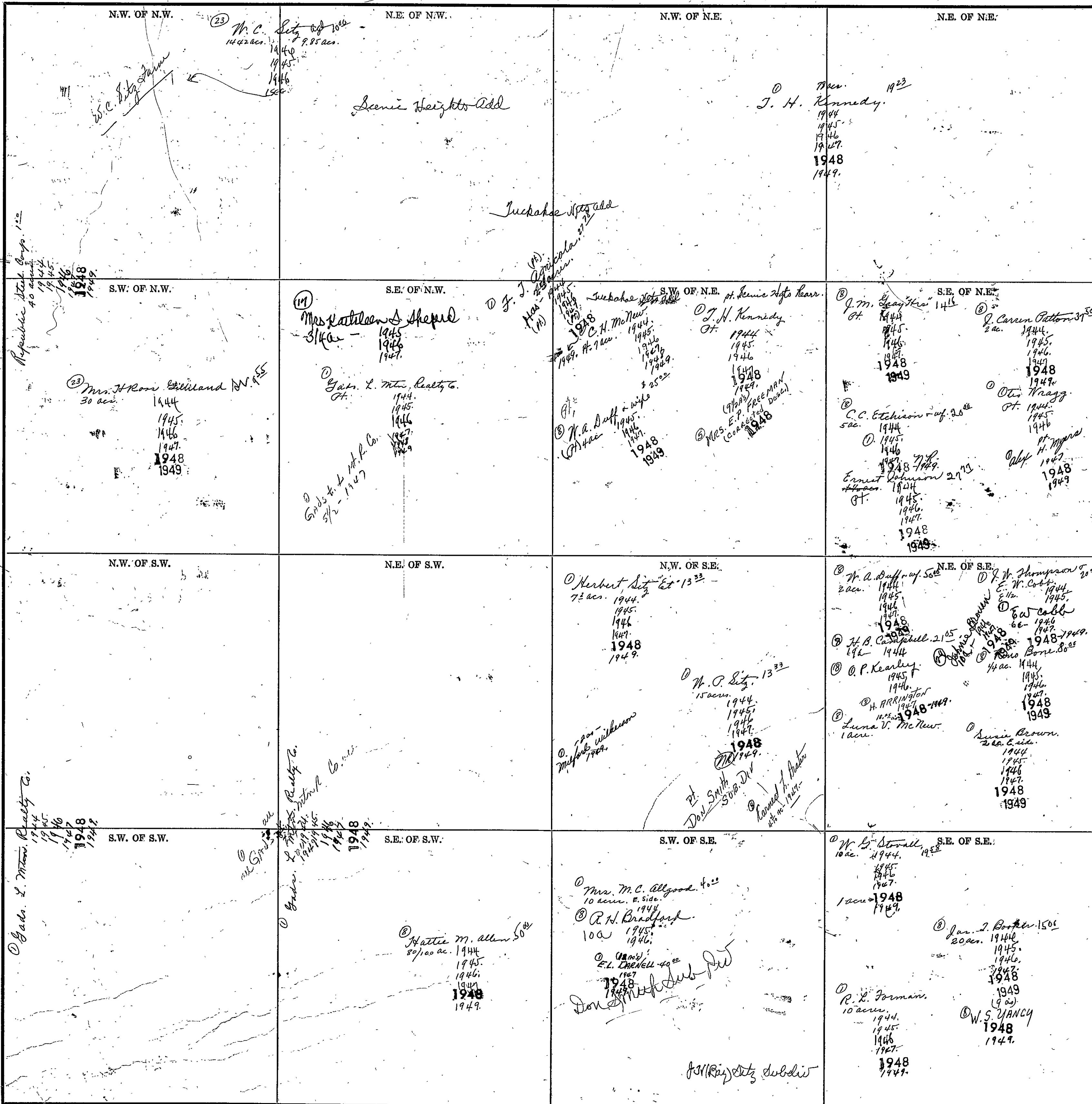
Form 1-S.T.C. 4042 HARRILL & BURGE CO. HARRILLVILLE

<p>N.W. OF N.W.</p> <p>(17) Joe Ramsey 3<sup>25</sup> 1944 1945 1946 1947 1948 1949</p> <p>Joe Rhu</p>	<p>N.E. OF N.W.</p> <p>(23) Mrs. Arbana Gilliland 8<sup>85</sup> 37 ac. 1944 1945 1946 1947 1948 1949</p> <p>H. H. Haainger 3 ac. 1944 1945 1946 1947 1948 1949</p> <p>First Natl. Bank, Chm. 3 ac. 1944 1945 1946 1947 1948 1949</p> <p>E. B. Gilliland 5<sup>00</sup> 2 ac. 1944 1945 1946 1947 1948 1949</p>	<p>N.W. OF N.E.</p> <p>(23) Mrs. L. C. Rogers 11<sup>00</sup> 3.26 ac. 1944 1945 1946 1947 1948 1949</p> <p>Thomas Harold Gilliland 2<sup>00</sup> 3/4 ac. 1944 1945 1946 1947 1948 1949</p>	<p>N.E. OF N.E.</p> <p>(23) Mrs. Arbana Gilliland 8<sup>85</sup> 16 2/3 ac. 1944 1945 1946 1947 1948 1949</p> <p>W. C. Sutz 8<sup>00</sup> 12.6 ac. 1944 1945 1946 1947 1948 1949</p> <p>W. C. Sutz Farm 6<sup>00</sup></p>
<p>S.W. OF N.W.</p> <p>(23) H. G. Gilliland 12<sup>25</sup> 97/100 ac. 1944 1945 1946 1947 1948 1949</p>	<p>S.E. OF N.W.</p> <p>(23) H. G. Gilliland &amp; Mrs. Lena Malone 1<sup>46</sup> 39.3 ac. 1944 1945 1946 1947 1948 1949</p>	<p>S.W. OF N.E.</p> <p>(23) Mrs. Arbana Gilliland 8<sup>85</sup> 7.18 ac. 1944 1945 1946 1947 1948 1949</p> <p>(23) Mrs. F. M. Gambelin 2<sup>8</sup> 3 1/2 ac. 1944 1945 1946 1947 1948 1949</p> <p>(1) Mrs. J. F. Gallaway 2.32 ac. 1944 1945 1946 1947 1948 1949</p> <p>Mrs. Lena Malone 6<sup>00</sup> 11 ac. 1944 1945 1946 1947 1948 1949</p>	<p>S.E. OF N.E.</p> <p>(23) W. C. Sutz 8<sup>00</sup> 7/10 ac. 1944 1945 1946</p> <p>(23) Mrs. H. Ross Gilliland 11<sup>45</sup> 1944 1945 1946 1947 1948 1949</p>
<p>N.W. OF S.W.</p> <p>(23) H. G. Gilliland &amp; Mrs. Lena Malone 1<sup>46</sup> 11.10 ac. 1944 1945 1946 1947 1948 1949</p>	<p>N.E. OF S.W.</p> <p>(23) H. G. Gilliland 12<sup>25</sup> 28.81 ac. 1944 1945 1946 1947 1948 1949</p> <p>(23) Mrs. H. Ross Gilliland 11<sup>45</sup> 1 ac. 1944 1945 1946 1947 1948 1949</p>	<p>N.W. OF S.E.</p> <p>(23) H. G. Gilliland &amp; Mrs. Lena Malone 1<sup>46</sup> 6.2 ac. 1944 1945 1946 1947 1948 1949</p> <p>(23) Mrs. H. Ross Gilliland 11<sup>45</sup> 38 ac. 1944 1945 1946 1947 1948 1949</p>	<p>N.E. OF S.E.</p> <p>(23) Mrs. H. Ross Gilliland 11<sup>45</sup> 1944 1945 1946 1947 1948 1949</p>
<p>S.W. OF S.W.</p> <p>(17) J. L. Gust 11<sup>00</sup> 19 ac. 1944 1945 1946 1947 1948 1949</p> <p>(17) J. H. Miriam Gilliland 2<sup>00</sup> 2 ac. 1945 1946 1947 1948 1949</p>	<p>S.E. OF S.W.</p> <p>(23) H. G. Gilliland &amp; Mrs. Lena Malone 1<sup>46</sup> 21.16 ac. 1944 1945 1946 1947 1948 1949</p>	<p>S.W. OF S.E.</p> <p>(23) H. G. Gilliland &amp; Mrs. Lena Malone 1<sup>46</sup> 5.68 ac. 1944 1945 1946 1947 1948 1949</p> <p>(23) Mrs. H. Ross Gilliland 11<sup>45</sup> 19 ac. 1944 1945 1946 1947 1948 1949</p> <p>(23) H. G. Gilliland 12<sup>25</sup> 5.19 ac. 1944 1945 1946 1947 1948 1949</p>	<p>S.E. OF S.E.</p> <p>(1) J. C. Inger &amp; D. C. Wadsworth 1944 1945 1946 1947 1948 1949</p>

Scale—1 inch=300.00 Ft.

COUNTY

Form 1-5-T.O. © 1942 HARRALL & BARR CO. HARTVILLE



Scale--1 Inch=300.00 Ft.

COUNTY



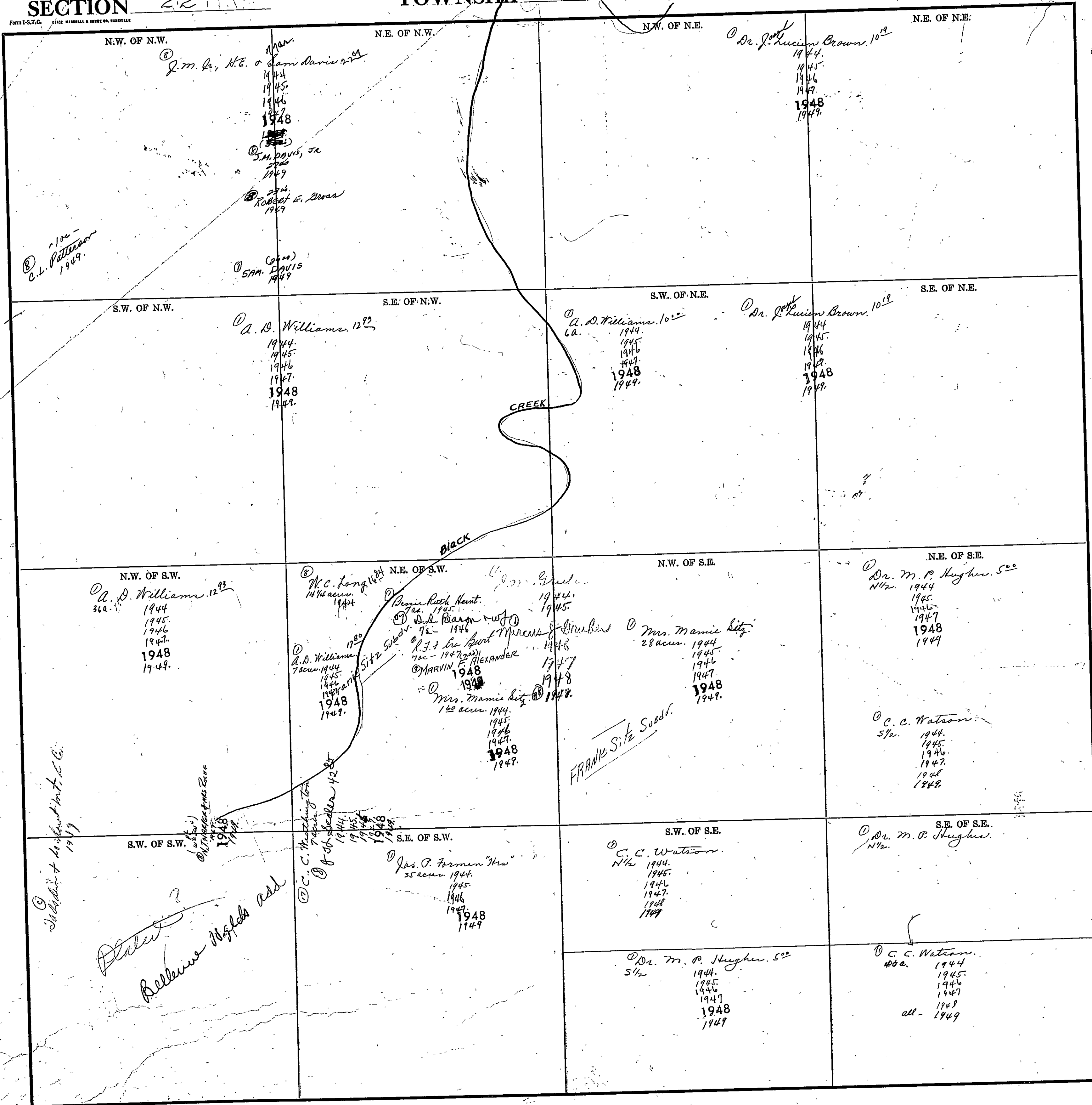
SECTION 21 TOWNSHIP 11 RANGE 16

<p>N.W. OF N.W.</p> <p>Willis Gray 8<sup>66</sup> Pt. 1944 1945 1946 1947 1948 1949-14<sup>1/2</sup> ac.</p> <p>Dr. R. Vance &amp; W. 1944 1945 1948</p> <p>Duice Cloney 1949</p> <p>St. Peter 1944 1945 1946 1947 1948 1949</p> <p>Q. M. Gray 1944 1945 1946 1947 1948 1949</p> <p>Orin Wragg 1944 1945 1946</p> <p>Robert H. Myers 1948 1949</p> <p>Robert C. Bates 1948 1949</p>	<p>N.E. OF N.W.</p> <p>Arthur M. Forman 30 ac. 1944 1945 1946 1947 1948 1949</p> <p>G. H. McBrayer 10<sup>00</sup> 10 ac. 1944 1945 1946 1947 1948 1949</p>	<p>N.W. OF N.E.</p> <p>L. C. Sijemore 22 1/2 ac. 1944 1945 1946 1947 1948 1949</p> <p>A. W. Townsend 17 ac. 1944 1945 1946 1947 1948</p> <p>J. Cochran 11<sup>76</sup> 12-1944 1945 1946 1947 1948</p> <p>1944 1945 1946 1947 1948 1949</p>	<p>N.E. OF N.E.</p> <p>H. L. Bryan 3<sup>00</sup> 5 ac. 1944 1945 1946 1947 1948</p> <p>Mrs. Claudia Clayton 4 ac. 1944 1945 1946 1947 1948 1949</p> <p>5<sup>00</sup> 1944 1945 1946 1947 1948</p> <p>Minnie L. Salley 15<sup>00</sup> 6 1/2 ac. 1944 1945 1946 1947 1948</p> <p>Mrs. V. M. Hill 2 ac. 1944 1945 1946 1947 1948 1949</p> <p>1944 1945 1946 1947 1948 1949</p>
<p>S.W. OF N.W.</p> <p>1944 1945 1946 1947 1948 1949</p> <p>1944 1945 1946 1947 1948 1949</p> <p>1944 1945 1946 1947 1948 1949</p> <p>1944 1945 1946 1947 1948 1949</p>	<p>S.E. OF N.W.</p> <p>Mrs. Gussie Williams 30 ac. 1944 1945 1946 1947 1948 1949</p> <p>Narney Moon 20<sup>00</sup> 10 ac. 1944 1945 1946 1947 1948 1949</p> <p>Mrs. Laura Foster 14<sup>00</sup> 3 1/2 ac. 1944 1945 1946 1947 1948 1949</p> <p>Ben F. Foster 25<sup>00</sup> 6 ac. 1944 1945 1946 1947 1948 1949</p> <p>John 1948 1949</p>	<p>S.W. OF N.E.</p> <p>Mrs. Laura Foster 1944 1945 1946 1947 1948 1949</p> <p>1944 1945 1946 1947 1948 1949</p> <p>1944 1945 1946 1947 1948 1949</p> <p>1944 1945 1946 1947 1948 1949</p>	<p>S.E. OF N.E.</p> <p>H. A. Sumner 10 ac. 1944 1945 1946 1947 1948 1949</p> <p>Mrs. Clara W. Anderson 15<sup>00</sup> 3 ac. 1944 1945 1946 1947 1948 1949</p> <p>A. B. Williams 11 1/2 ac. 1944 1945 1946 1947 1948 1949</p> <p>1944 1945 1946 1947 1948 1949</p>
<p>N.W. OF S.W.</p> <p>1944 1945 1946 1947 1948 1949</p> <p>1944 1945 1946 1947 1948 1949</p>	<p>N.E. OF S.W.</p> <p>J. M. Hill 11<sup>55</sup> N 1/2 1944 1945 1946 1947 1948 1949</p> <p>Duice Coplin 15<sup>18</sup> 5 1/2 ac. 1944 1945 1946 1947 1948 1949</p> <p>Wallace Cox 1 ac. 1944 1945 1946 1947 1948 1949</p> <p>Carl Barton 30<sup>00</sup> 1 ac. 1944 1945 1946 1947 1948 1949</p>	<p>N.W. OF S.E.</p> <p>Fletcher Shiffell 22<sup>00</sup> 1 ac. 1944 1945 1946 1947 1948 1949</p> <p>1944 1945 1946 1947 1948 1949</p> <p>1944 1945 1946 1947 1948 1949</p>	<p>N.E. OF S.E.</p> <p>C. O. Thompson 1 ac. 1944 1945</p> <p>Mary Lou Maddox 17 a - 1 a 1944 1945 1946 1947 1948 1949</p> <p>A. D. Williams 24<sup>51</sup> 31 ac. 1944 1945 1946 1947 1948 1949</p>
<p>S.W. OF S.W.</p> <p>W. G. Stovall 19<sup>55</sup> 2 ac. 1944 1945 1946 1947 1948 1949</p> <p>7. Russell Sims 1 ac. 1944 1945 1946 1947 1948 1949</p> <p>George Sandlett 3 ac. 1944 1945 1946 1947 1948 1949</p> <p>R. A. Forman 14 ac. 1944 1945 1946 1947 1948 1949</p> <p>Mrs. Jessie Hall 19<sup>13</sup> 22 ac. 1944 1945 1946 1947 1948 1949</p> <p>E. C. Aldridge 22 a - 1945 1946 1947 1948 1949</p>	<p>S.E. OF S.W.</p> <p>L. J. Forman 10<sup>00</sup> 6 1/2 ac. 1944 1945 1946 1947 1948 1949</p> <p>W. B. Hamric 6<sup>00</sup> 6 1/2 ac. 1944 1945 1946 1947 1948 1949</p> <p>J. F. Cochran 1948 1949</p> <p>J. L. Patton 26<sup>00</sup> 4 1/2 ac. 1944 1945 1946 1947 1948 1949</p> <p>Sam C. Johnston 1948 1949</p> <p>Ethel Johnston 1949</p> <p>A. D. Williams 37<sup>00</sup> 2 ac. 1944 1945 1946 1947 1948 1949</p>	<p>S.W. OF S.E.</p> <p>1944 1945 1946 1947 1948 1949</p>	<p>S.E. OF S.E.</p> <p>A. D. Williams 24<sup>51</sup> Pt. 1944 1945 1946 1947 1948 1949</p> <p>J. N. Holcombe 22<sup>41</sup> 29 ac. 1944 1945 1946 1947 1948 1949</p>

Scale - 1 inch = 300.00 Ft.

COUNTY

Form 1-S.T.C. 2102 HARRIS & BROS. CO. BARTLESVILLE



100 -  
C.L. Patterson  
1949.

1100 -  
J.M. & H.E. & Sam Davis  
1944  
1945  
1946  
1947  
1948

S.M. Davis, Jr.  
1949

Robert E. Brown  
1949

(2400)  
SAM DAVIS  
1949

A.D. Williams. 12<sup>3</sup>/<sub>2</sub>

1944  
1945  
1946  
1947  
1948  
1949.

A.D. Williams. 10<sup>3</sup>/<sub>2</sub>

1944  
1945  
1946  
1947  
1948  
1949.

Dr. J. Lucian Brown. 10<sup>1</sup>/<sub>2</sub>

1944  
1945  
1946  
1947  
1948  
1949.

A.D. Williams. 12<sup>3</sup>/<sub>2</sub>

1944  
1945  
1946  
1947  
1948  
1949.

W.C. Long. 16<sup>3</sup>/<sub>2</sub>

14 1/2 ac. 1944  
1944  
1945  
1946  
1947  
1948  
1949.

Prossie Ruth Hunt.  
7 ac. 1945.

D. D. Pearson w/f  
7 1/2 - 1946

R.F. & Lu Pearl  
7 ac - 1947 (200)

MARVIN F. ALEXANDER  
1948

Mrs. Mamie Kitz  
1 1/2 ac. 1944.

1945  
1946  
1947  
1948  
1949.

Mrs. Mamie Kitz.  
28 ac. 1944

1945  
1946  
1947  
1948  
1949.

Dr. M. P. Hughes. 5<sup>0</sup>/<sub>2</sub>

1944  
1945  
1946  
1947  
1948  
1949

C. C. Watson.  
5 1/2 ac.

1944  
1945  
1946  
1947  
1948  
1949.

S.W. of S.W.

100 -  
1919

Plater?  
Bellevue High School add

S.E. of S.W.

Jas. P. Forman "Haw"  
35 ac. 1944.

1945  
1946  
1947  
1948  
1949

S.W. of S.E.

C. C. Watson.  
N 1/2

1944  
1945  
1946  
1947  
1948  
1949

S.E. of S.E.

Dr. M. P. Hughes.  
N 1/2

Dr. M. P. Hughes. 5<sup>0</sup>/<sub>2</sub>

1944  
1945  
1946  
1947  
1948  
1949

C. C. Watson.  
400 a.

1944  
1945  
1946  
1947  
1948  
all - 1949

SECTION 23

TOWNSHIP 11

RANGE 6

Form 1-S.T.C. 6102 MARSHALL & ROBEY CO. HARTVILLE

<p>N.W. OF N.W.</p> <p>⓪ E. L. Goodhue, 2<sup>00</sup> 1944 1945 1946 1947 1948 N.R. - 1949</p> <p>⓪ L.R. + F.G. Propst 1949</p>	<p>N.E. OF N.W.</p>	<p>N.W. OF N.E.</p> <p>⓪ E. L. Goodhue, 2<sup>00</sup> 1944 1945 1946 1947 1948 N.R. - 1949</p> <p>⓪ C.R. + F.G. Propst, 1949</p>	<p>N.E. OF N.E.</p> <p>⓪ G.G. Wilkerson, 7<sup>00</sup></p> <p>⓪ C.W. Huguley 40.00 - 1944</p> <p>⓪ Elmer Woods (C) 40.00 1945 1946 1947</p> <p>⓪ H.C. Woods Long<sup>00</sup> 1948</p> <p>Woodland Subd. E-145</p> <p>Woods Subd. 1945 1946 1947 1948 1949</p>
<p>S.W. OF N.W.</p> <p>⓪ Agri. Brick Co. 20 ac. 1944 1945</p> <p>⓪ Grace Martin, 60 ac. 1944 1945 1946</p> <p>⓪ Mitneal J. Kelly 1947</p> <p>⓪ W.L. Moore 1948</p> <p>⓪ Gadsden Brick Co 1946 1948 1949</p>	<p>S.E. OF N.W.</p>	<p>S.W. OF N.E.</p> <p>⓪ P.H. Handy 1944 1945 1946 1947 1948 1949</p> <p>See P.H. Handy Subdivision</p>	<p>S.E. OF N.E.</p> <p>⓪ Sloss - Sheffield S. &amp; L. Co. 1944 1945 1946 1947 1948 1949</p>
<p>N.W. OF S.W.</p>	<p>N.E. OF S.W.</p> <p>⓪ Agri. Brick Co. 1944 1945</p> <p>⓪ Gadsden Brick Co 1946 1947 1948 1949</p>	<p>N.W. OF S.E.</p>	<p>N.E. OF S.E.</p> <p>⓪ Sloss - Sheffield S. &amp; L. Co. 1944 1945 1946 1947 1948 1949</p>
<p>S.W. OF S.W.</p> <p>⓪ Agri. Brick Co. 1944 1945</p> <p>⓪ Gadsden Brick Co 1946 1947 1948 1949</p> <p>⓪ Sloss - Sheffield S. &amp; L. Co.</p>	<p>S.E. OF S.W.</p> <p>⓪ Sloss - Sheffield S. &amp; L. Co. 1944 1945 1946 1947 1948 1949</p>	<p>S.W. OF S.E.</p>	<p>S.E. OF S.E.</p> <p>⓪ W. L. Mitchell, 1944 1945</p> <p>⓪ W. J. White 20<sup>00</sup> 1946 1947 1948 1949</p>

Scale - 1 inch = 300.00 Ft.

COUNTY \_\_\_\_\_

SECTION 24

TOWNSHIP 11

RANGE 6

Form 1-S.T.C. 6442 HERRICK & BOND CO. BOSTON

<p>N.W. OF N.W.</p> <p>① J.E. Wilkinson        ② C.W. Huguley 700        40 a. 1944        ③ Clara Wood (w)        40 a. 1945        1946        1947        1948</p> <p>④ Clara Wood Loan from Mrs. Wood        1944        1945        1946        1947        1948 (W.K.)</p> <p>Woodlawn Subdiv. 1945</p> <p>Parishers Chapel Church Lot        (66' x 55' x 102' x 60')</p>	<p>N.E. OF N.W.</p> <p>① Sloan-Shipfield S. &amp; L. Co.        40 ac. 1944        1945        1946        1947        1948        1949</p> <p>② J.W. Campbell 349        36 a. 1944        1945        1946        1947        1948</p>	<p>N.W. OF N.E.</p> <p>① Sloan-Shipfield S. &amp; L. Co.        1944        1945        1946        1947        1948        1949</p>	<p>N.E. OF N.E.</p>
<p>S.W. OF N.W.</p>	<p>S.E. OF N.W.</p> <p>① Mrs. Hugh Agricola        1/2 Int. 1944        1945        1946        1947        1948        1949</p> <p>② Sloan-Shipfield S. &amp; L. Co.        all. 1944        1945        1946        1947        1948        1949</p> <p>③ Dr. M.P. Hughes 504        1/2 Int. 1944        1945        1946        1947        1948        1949</p>	<p>S.W. OF N.E.</p> <p>② Mrs. J.E. Anderson 931        1944        1945        1946        1947        1948        1949</p>	<p>S.E. OF N.E.</p>
<p>N.W. OF S.W.</p> <p>① Sloan-Shipfield S. &amp; L. Co.        1944        1945        1946        1947        1948        1949</p> <p>② C.C. Macdonald        1944        1945        1946        1947        1948        1949</p>	<p>N.E. OF S.W.</p> <p>① (Ward's) Trust Co.        HARDY 1947</p> <p>② Mrs. E.E. Hopkins 1069        1944        1945        1946</p> <p>③ (Stinson Heights Subdiv.)</p>	<p>N.W. OF S.E.</p> <p>② Mrs. J.E. Anderson 931        1944        1945        1946        1947        1948        1949</p>	<p>N.E. OF S.E.</p> <p>④ R.S. Gougherty 2755        1944        1945        1946        1947        1948        1949</p>
<p>S.W. OF S.W.</p> <p>② Augustus C. Bryant 1508        1944        1945        1946        1947        1948        1949</p>	<p>S.E. OF S.W.</p> <p>② Mrs. E.E. Hopkins 1069        1944        1945        1946</p>	<p>S.W. OF S.E.</p> <p>② Mrs. J.E. Anderson 931        1944        1945        1946        1947        1948        1949</p>	<p>S.E. OF S.E.</p> <p>④ R.S. Gougherty 2755        1944        1945        1946        1947        1948        1949</p>

Scale—1 inch=300.00 Ft.

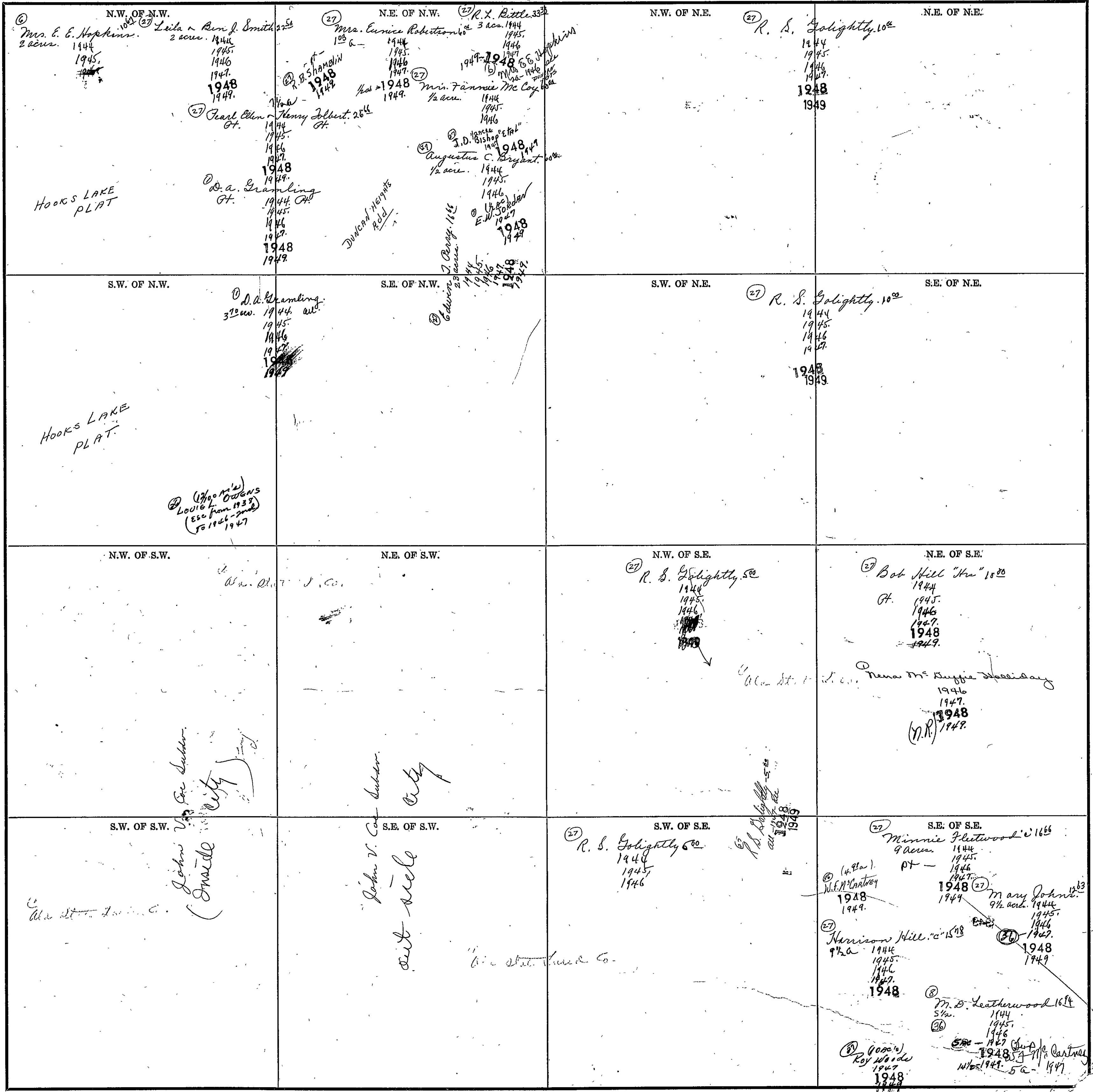
COUNTY

SECTION 25

TOWNSHIP 11

RANGE 6

Form 1-S.T.C. 6542 MADRILL & BERRY CO. BERRYVILLE



Scale - 1 inch = 300.00 Ft.

COUNTY



SECTION 26

TOWNSHIP 11

RANGE 6

Form 1-S.T.G. 6242 MINERAL & BUREAU CO. BARTLESVILLE

<p>N.W. OF N.W.</p> <p>① Glass-Shipfield Steel &amp; I. Co. 1944. 1945. 1946. 1947. 1948 1949.</p>	<p>N.E. OF N.W.</p> <p>① Glass-Shipfield S &amp; I. Co. 3 ac. 1944 1945. 1946 1947. 1948 1949.</p> <p>① David Waller, c-1142 35 ac. 1944. 1945. 1946 1947. 1948 1949.</p>	<p>N.W. OF N.E.</p> <p>① Mrs. Fannie Mc. Claim. 1944</p> <p>Plat. Sub. Div.</p>	<p>N.E. OF N.E.</p> <p>① W. L. Mitchell, 10<sup>00</sup> 1944 1945 ② W. J. White 1946 1948 1949.</p>
<p>S.W. OF N.W.</p> <p>Glass-Shipfield S &amp; I. Co. 1944. 1945. 1946 1947. 1948 1949.</p>	<p>S.E. OF N.W.</p> <p>① Mrs. Fannie May McClain. 37 ac. 1944.</p> <p>② W. J. Taylor, 3<sup>00</sup> 37 ac. 1945. 1946. 1948 1949.</p> <p>Plat. Sub. Div.</p>	<p>S.W. OF N.E.</p> <p>Plat. Sub. Div.</p> <p>② Oscar Smith 1947 1948 1949</p>	<p>S.E. OF N.E.</p> <p>② A. R. Lasseter et al. 10<sup>00</sup> N/2. 1944</p> <p>③ W. K. Lasseter 5 ac. 1945</p> <p>④ A. R. Lasseter 5 ac. 1945. 1946 1948</p> <p>⑤ N. M. Lasseter 2 ac. 1945. 1946</p> <p>⑥ Mrs. Fannie McCoy 3/10 ac. 1945. 1946 1947 1948 1949.</p> <p>⑦ J. H. Lasseter 5/10 ac. 1945. 1946 1947 1948 1949.</p>
<p>N.W. OF S.W.</p> <p>① Mrs. Lora E. Mucker, 14<sup>00</sup> 37 ac. 1944 1945. 1946 1947. 1948 1949.</p> <p>② N. D. Sturkie Est. 20<sup>00</sup> 1 ac. 1944. 1945. 1946 1947. 1948 1949.</p>	<p>N.E. OF S.W.</p> <p>① Mrs. Lora E. Mucker, 14<sup>00</sup> all.</p>	<p>N.W. OF S.E.</p> <p>① Mrs. Fannie May Mc. Claim. 35 ac. 1944.</p> <p>② Mrs. Lynn Ramsey 3 ac. 1944. 1945. 1946</p> <p>③ Oscar Smith 7<sup>00</sup> 1944. 1948 1949</p>	<p>N.E. OF S.E.</p> <p>① A. L. Countryman Sr. 11<sup>00</sup> 1 1/2 ac. 1944. 1945.</p> <p>② Lucinda Fuller 8 1/2 ac. 1944</p> <p>③ George Davis, wife 8 1/2 ac. 1945. 1946 1947. 1948-1949.</p> <p>④ Mrs. Ethel Smith 5 ac. 1944 1945. 1946 1947. 1948</p> <p>⑤ Mrs. Ida Lattimer Bailey 5 ac. 1944. 1945. 1946 1947. 1948 1949.</p>
<p>S.W. OF S.W.</p> <p>India Sutherland Plat.</p>	<p>S.E. OF S.W.</p> <p>① Mrs. Lora E. Mucker, 14<sup>00</sup> 30 ac. 1944. 1945. 1946 1947. 1948 1949.</p> <p>② L. B. Walker 10 ac. 1944 1945. 1946 1947. 1948 1949.</p> <p>③ N. B. Mail 3/4 ac. 1945. 1946 1948 1949.</p> <p>④ Mrs. W. N. Portner, 6<sup>00</sup> 1 ac. 1944. 1945. 1946 1947. 1948.</p>	<p>S.W. OF S.E.</p> <p>① Mrs. W. N. Portner, 6<sup>00</sup> 1 ac. 1944. 1945. 1946 1947. 1948.</p> <p>② J. H. Fannie Lann. 1945. 1946</p> <p>③ R. Eugene Whorton 1947 1948 1949.</p>	<p>S.E. OF S.E.</p> <p>① A. L. Green, Est. 943 20 1/2 ac. 1944.</p> <p>See Alice Maude Green Sub. Div.</p> <p>① Minnie Mc. Claim, 32<sup>00</sup> 18 ac. 1944</p> <p>② J. H. Fannie Lann. 1945. 1946</p> <p>③ R. Eugene Whorton 1947 1948 1949.</p>

SECTION 27

TOWNSHIP 11

RANGE 6

Form 1-S.T.C. CASE MINERAL & BURER CO. BARTLETT

<p>N.W. OF N.W.</p> <p>① J. H. Kelley 10<sup>00</sup></p> <p>1944 1945 1946 1947 1948 1949</p> <p>Ala. etc.</p>	<p>N.E. OF N.W.</p> <p>② J. F. &amp; Emma Mims 5<sup>00</sup></p> <p>25 acres. 1944 1945 1946 1947 1948 1949</p> <p>① Emma Hamlin Pruitt 100. 1944 1945 1946 1947 1948 1949</p> <p>③ Anne L. Jones Escp 1944 1945 1946 1947 1948 1949</p> <p>④ Fred Lane &amp; J. S. 25<sup>00</sup></p> <p>16- 1944 1945 1946 1947 1948 1949</p> <p>⑤ Marge J. Spradell 1 ac - 1944 1945 1946 1947 1948 1949</p> <p>⑥ J. N. Smith 1 ac - 1944 1945 1946 1947 1948 1949</p> <p>M. D. Leatherwood 5<sup>00</sup> 5 acres 1944</p> <p>⑦ Charles F. Pruitt Escp 1945 6 As - 1946 5 acres 1947 1948 1949</p> <p>⑧ Dexter Bailey 1 ac. 1948 ⑨ 1949 - Dexter Bailey</p>	<p>N.W. OF N.E.</p> <p>① Sloan - Sheffield S. &amp; L. Co.</p> <p>1944 1945 1946 1947 1948 1949</p>	<p>N.E. OF N.E.</p> <p>① Sloan - Sheffield S. &amp; L. Co.</p> <p>1944 1945 1946 1947 1948 1949</p>
<p>S.W. OF N.W.</p> <p>① Gads. L. Mtn. Realty Co.</p> <p>1944 1945 1946 1947 1948 1949</p> <p>② J. F. Potts 25<sup>00</sup></p> <p>66- 1944 1945 1946 1947 1948 1949</p>	<p>S.E. OF N.W.</p> <p>① Gads. L. Mtn. Realty Co.</p> <p>1944 1945 1946 1947 1948 1949</p>	<p>S.W. OF N.E.</p> <p>① Sloan - Sheffield S. &amp; L. Co.</p> <p>1944 1945 1946 1947 1948 1949</p>	<p>S.E. OF N.E.</p> <p>① Sloan - Sheffield S. &amp; L. Co.</p> <p>1944 1945 1946 1947 1948 1949</p>
<p>N.W. OF S.W.</p> <p>① Gads. L. Mtn. Realty Co.</p> <p>1944 1945 1946 1947 1948 1949</p>	<p>N.E. OF S.W.</p> <p>① Mrs. Hugh Agricola 1/2 Int. 1944 1945 1946 1947 1948 1949</p> <p>② Dr. M. P. Hughes 2<sup>00</sup></p> <p>1/2 Int. 1944 1945 1946 1947 1948 1949</p>	<p>N.W. OF S.E.</p> <p>① Sloan - Sheffield S. &amp; L. Co.</p> <p>1944 1945 1946 1947 1948 1949</p>	<p>N.E. OF S.E.</p> <p>① Sloan - Sheffield S. &amp; L. Co.</p> <p>1944 1945 1946 1947 1948 1949</p>
<p>S.W. OF S.W.</p> <p>① Gads. L. Mtn. Realty Co.</p> <p>1944 1945 1946 1947 1948 1949</p>	<p>S.E. OF S.W.</p> <p>① Sloan - Sheffield S. &amp; L. Co.</p> <p>1944 1945 1946 1947 1948 1949</p>	<p>S.W. OF S.E.</p> <p>① Sloan - Sheffield S. &amp; L. Co.</p> <p>1944 1945 1946 1947 1948 1949</p>	<p>S.E. OF S.E.</p> <p>① Sloan - Sheffield S. &amp; L. Co.</p> <p>1944 1945 1946 1947 1948 1949</p>

Scale—1 inch=300.00 Ft.

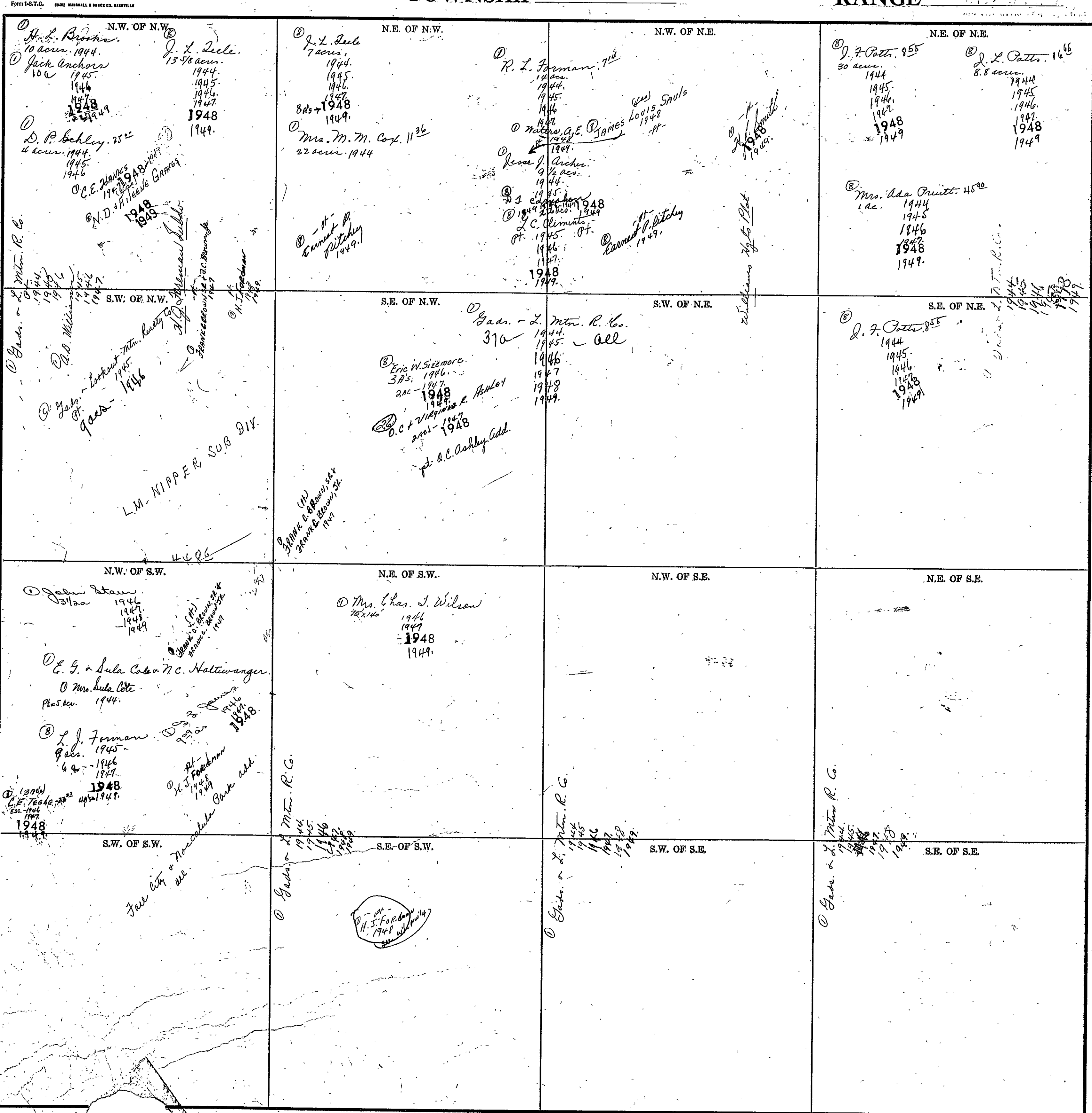
COUNTY



SECTION 28

TOWNSHIP 11

RANGE 6



Scale—1 inch=300.00 Ft.



SECTION 30

TOWNSHIP 11

RANGE 6

Form 1-S.T.C. ©1922 WISSELL & BROS. CO. BARTLESVILLE

<p>N.W. OF N.W. (17) J. G. Smeat. 39 acres. 1944, 1945, 1946, 1947, 1948, 1949.</p>	<p>N.E. OF N.W. (23) N. G. Stillland 125 12/100 ac. 20 ac. 1944, 1945, 1946, 1947, 1948, 1949.</p>	<p>N.W. OF N.E. J. G. Smeat. 20 acres. 1944, 1945, 1946, 1947, 1948, 1949.</p>	<p>N.E. OF N.E. J. C. Inger &amp; D.C. Madaworth. 1944, 1945, 1946, 1947, 1948, 1949.</p>
<p>S.W. OF N.W. Mrs. Hugh Agricola. 1/2 Int. 1944, 1945, 1946, 1947, 1948, 1949.</p>	<p>S.E. OF N.W. Dr. M. P. Hughes. 292 1/2 Int. 1944, 1945, 1946, 1947, 1948, 1949.</p>	<p>S.W. OF N.E. J. C. Inger &amp; D.C. Madaworth. 1944, 1945, 1946, 1947, 1948, 1949.</p>	<p>S.E. OF N.E. Gads. &amp; Lookout Titw. R. Co. 1944, 1945, 1946, 1947, 1948, 1949.</p>
<p>N.W. OF S.W. Dr. H. J. Savage. 750 1944, 1945, 1946, 1947, 1948, 1949.</p>	<p>N.E. OF S.W. Mrs. Hugh Agricola. 1/2 Int. 1944, 1945, 1946, 1947, 1948, 1949.</p>	<p>N.W. OF S.E. G. C. Bellinger Et al Extrs. 750 1944, 1945, 1946, 1947, 1948, 1949.</p>	<p>N.E. OF S.E. G. C. Bellinger Et al Extrs. 750 1944, 1945, 1946, 1947, 1948, 1949.</p>
<p>S.W. OF S.W. H. P. Bellinger. 800 1944, 1945, 1946, 1947, 1948, 1949.</p>	<p>S.E. OF S.W. H. P. Bellinger. 800 1944, 1945, 1946, 1947, 1948, 1949.</p>	<p>S.W. OF S.E. W. M. Harris. 1944, 1945, 1946, 1947, 1948, 1949.</p>	<p>S.E. OF S.E. Sadie M. Elmore &amp; Fernwood Mitchell, Jr. 1944, 1945, 1946, 1947, 1948, 1949.</p>

COUNTY

Scale—1 inch=300.00 Ft.

SECTION 31

TOWNSHIP 11

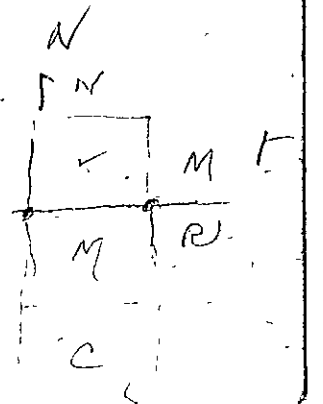
RANGE 6

Form 1-S.T.C. CHAS. HARRILL & SONS CO. MINNEAPOLIS

<p>N.W. OF N.W.</p> <p>Q J. S. Pedroni 1/2 ac. 1944. 1945. 1946. 1947. 1948. 1949.</p>	<p>N.E. OF N.W.</p> <p>W. C. Sitt 16 1/2 ac. 1944. 1945. 1946. 1947. 1948.</p> <p>J. R. Harv. 1/2 ac. 1944. 1945. 1946. 1947.</p> <p>Joe Bellamy 1/2 ac. 1944. 1945. 1946. 1947. 1948. 1949.</p> <p>W. Y. Clayton 16 ac. 1944. 1945. 1946. 1947. 1948. 1949.</p> <p>W. R. Dotch 2 ac. 1944. 1945. 1946. 1947. 1948. 1949.</p> <p>N. C. Sitt 3 ac. 1944. 1945. 1946. 1947. 1948. 1949.</p> <p>W. H. Corbett 1/2 ac. 1944. 1945. 1946. 1947. 1948. 1949.</p> <p>W. H. Corbett 1/2 ac. 1944. 1945. 1946. 1947. 1948. 1949.</p> <p>W. H. Corbett 1/2 ac. 1944. 1945. 1946. 1947. 1948. 1949.</p>	<p>N.W. OF N.E.</p> <p>Adair M. Elmore - Fernwood Mitchell, Jr. 1944. 1945. 1946. 1947. 1948. 1949.</p>	<p>N.E. OF N.E.</p> <p>Mrs. Lynn Ramay 18 1/2 ac. 1944. 1945. 1946. 1947. 1948. 1949.</p>
<p>S.W. OF N.W.</p> <p>Blank</p>	<p>S.E. OF N.W.</p> <p>W. Y. Clayton 36 ac. 1944. 1945. 1946. 1947. 1948. 1949.</p> <p>W. H. Corbett 1/2 ac. 1944. 1945. 1946. 1947. 1948. 1949.</p>	<p>S.W. OF N.E.</p> <p>Mrs. Sarah Rogan 2 ac. 1944. 1945. 1946. 1947. 1948. 1949.</p> <p>Frank Padgett 1/2 ac. 1944. 1945. 1946. 1947. 1948. 1949.</p> <p>A. A. Rogan 1/2 ac. 1944. 1945. 1946. 1947. 1948. 1949.</p> <p>Sarah Bradley Wynn 1/2 ac. 1944. 1945. 1946. 1947. 1948. 1949.</p> <p>Robert L. Hyman 1/2 ac. 1944. 1945. 1946. 1947. 1948. 1949.</p> <p>W. H. Corbett 1/2 ac. 1944. 1945. 1946. 1947. 1948. 1949.</p> <p>W. H. Corbett 1/2 ac. 1944. 1945. 1946. 1947. 1948. 1949.</p> <p>W. H. Corbett 1/2 ac. 1944. 1945. 1946. 1947. 1948. 1949.</p>	<p>S.E. OF N.E.</p> <p>Mrs. C. A. Clayton Est. 18 1/2 ac. 1944. 1945. 1946. 1947. 1948. 1949.</p> <p>Clayton Subdiv. (New) 1949.</p> <p>Clayton Subdiv. (New) 1949.</p> <p>Clayton Subdiv. (New) 1949.</p>
<p>N.W. OF S.W.</p> <p>Dwight Mfg. Co. 159 3/4 ac. 1944. 1945. 1946. 1947. 1948. 1949.</p>	<p>N.E. OF S.W.</p> <p>R. S. Kershaw 100 ac. 1944. 1945. 1946. 1947. 1948. 1949.</p> <p>W. H. Corbett 1/2 ac. 1944. 1945. 1946. 1947. 1948. 1949.</p>	<p>N.W. OF S.E.</p> <p>R. S. Kershaw 100 ac. 1944. 1945. 1946. 1947. 1948. 1949.</p> <p>W. H. Corbett 1/2 ac. 1944. 1945. 1946. 1947. 1948. 1949.</p> <p>Mrs. C. A. Clayton 1/2 ac. 1944. 1945. 1946. 1947. 1948. 1949.</p> <p>Mrs. C. A. Clayton 1/2 ac. 1944. 1945. 1946. 1947. 1948. 1949.</p>	<p>N.E. OF S.E.</p> <p>Mrs. Chas. West 19 ac. 1944. 1945. 1946. 1947. 1948. 1949.</p> <p>Dwight Mfg. Co. 139 1/2 ac. 1944. 1945. 1946. 1947. 1948. 1949.</p>
<p>S.W. OF S.W.</p> <p>Dwight Mfg. Co. 159 3/4 ac. 1944. 1945. 1946. 1947. 1948. 1949.</p>	<p>S.E. OF S.W.</p> <p>Dwight Mfg. Co. 128 2/3 ac. 1944. 1945. 1946. 1947. 1948. 1949.</p>	<p>S.W. OF S.E.</p> <p>Dwight Mfg. Co. 40 ac. 1944. 1945. 1946. 1947. 1948. 1949.</p>	<p>S.E. OF S.E.</p> <p>Dwight Mfg. Co. 38 ac. 1944. 1945. 1946. 1947. 1948. 1949.</p>

Scale - 1 inch = 300.00 Ft.

COUNTY



SECTION 32

TOWNSHIP 11

RANGE 6

Form T-S.T.C. CASE MARSHALL & BOND CO. BARTLESVILLE

<p>N.W. OF N.W.          Dwight Mfg. Co. 60<sup>±</sup> ac.          1944          1945          1946          1947          1948          1949</p> <p>17 Mrs. Lynn H. Ramsey. 187<sup>±</sup> ac.          1944          1945          1946          1947          1948          1949</p>	<p>N.E. OF N.W.          Sadie M. Elmore - Fernwood Mitchell, Jr.          1944          1945          1946          City of Salsador          1947</p>	<p>N.W. OF N.E.          City of Salsador          1947</p>	<p>N.E. OF N.E.          Bellevue Highlands Add.</p>
<p>S.W. OF N.W.          Clayton Subdivision          Central Al. Dry Coal Co.          1944          1945          1946          1947          1948          1949</p>	<p>S.E. OF N.W.          Bellevue Highlands Add.</p>	<p>S.W. OF N.E.          Dwight Mfg. Co. 60<sup>±</sup> ac.          1944          1945          1946          1947          1948          1949</p>	<p>S.E. OF N.E.          Mrs. Jerah Lyle Appleton, Neoke          45 ac.          1944          1945          1946          1947          1948          NR 1949</p> <p>H.B. Coker, Jr.          1944          C.L. Graham          1948          1949</p>
<p>N.W. OF S.W.          J. S. Radon, "Haw"          1944          1945          1946          1947          1948          1949</p>	<p>N.E. OF S.W.          Bellevue Highlands Add.</p>	<p>N.W. OF S.E.          Bellevue Highlands Add.</p>	<p>N.E. OF S.E.          Platted.</p>
<p>S.W. OF S.W.          H.O. Phillips. 12 ac.          1944          1945          1946          1947          1948          1949</p> <p>Mrs. Myrtle Wagner. 2 1/2 bt. 5 ac.          1944          1945          1946          1947          1948          1949</p> <p>Miss Edith Crouty. Pt. (ac.) 1944</p>	<p>S.E. OF S.W.          Agricola Furnace Co.          Pt.          1944          1945          1946          1947          1948          1949</p>	<p>S.W. OF S.E.          Agricola Furnace Co.          Pt.          1944          1945          1946          1947          1948          1949</p> <p>Richard Terrell          1948</p> <p>James E. Harris          1948</p> <p>Mildred Hester          1948</p> <p>Omnia Mildred Lumbium          1949</p> <p>Josephine Williams          1/4 ac.          1944          1945          1946          1947          1948          1949</p> <p>St. Lloyd Lane (C)          Pt. 1947</p> <p>Mr. John T. Sheppard          1948          1949</p> <p>Robert + Glenn. Butler          1949</p>	<p>S.E. OF S.E.          Bellevue Highlands Add.          W.E. Harrison          1949</p> <p>Mattie Stinson          1949</p> <p>Mrs. Della Griffith          1948</p> <p>W.E. Harrison          1949</p> <p>Wes. Albert          1948</p> <p>Adolph Solomon          1948</p> <p>Clarence O. Bond          1948</p> <p>World Add.</p>

Scale--1 inch=300.00 Ft.

COUNTY

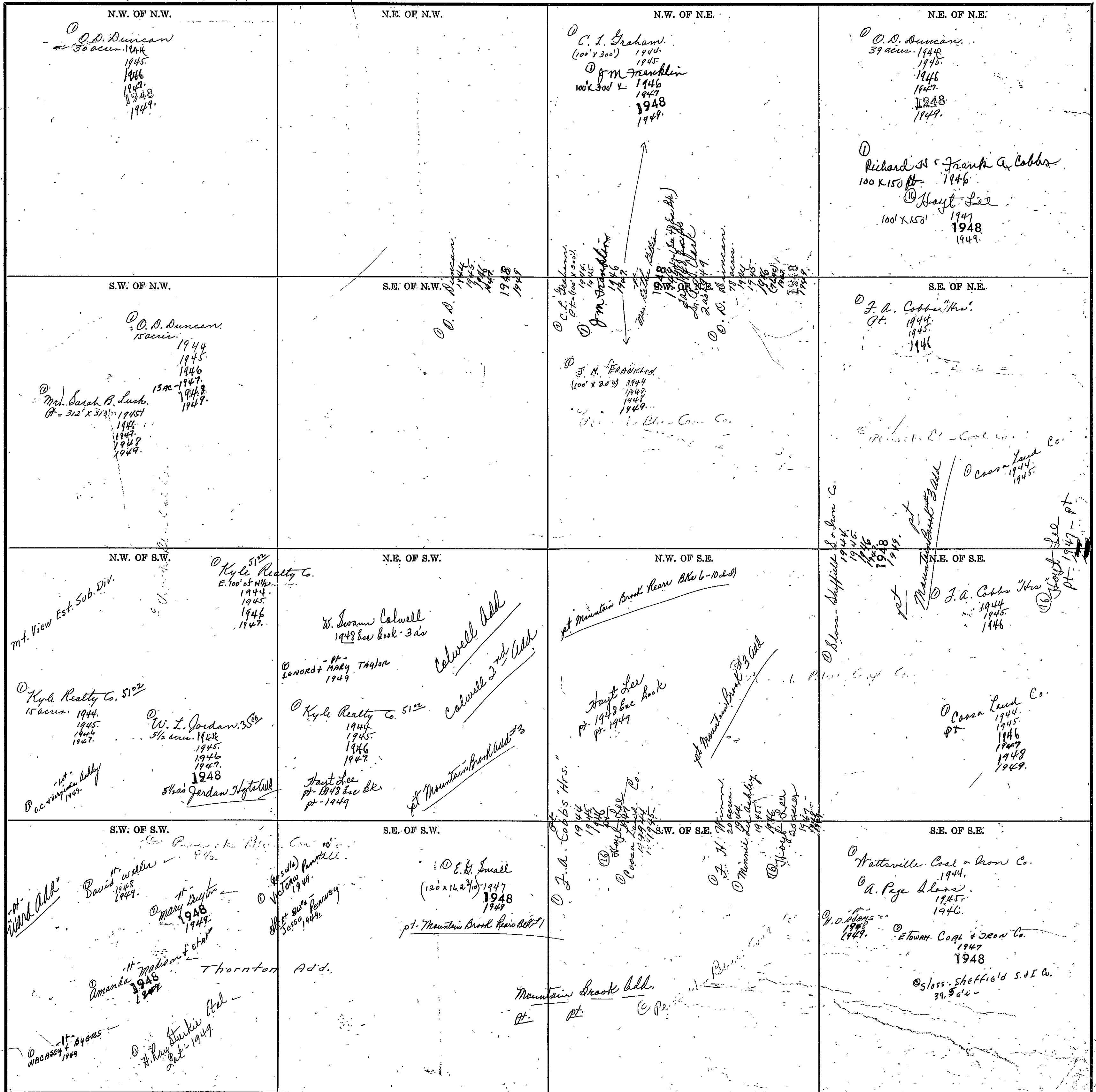


SECTION 33

TOWNSHIP 11

RANGE 6

Form 1-S.T.G. GAGE MARSHALL & BARGE CO. HARRISVILLE



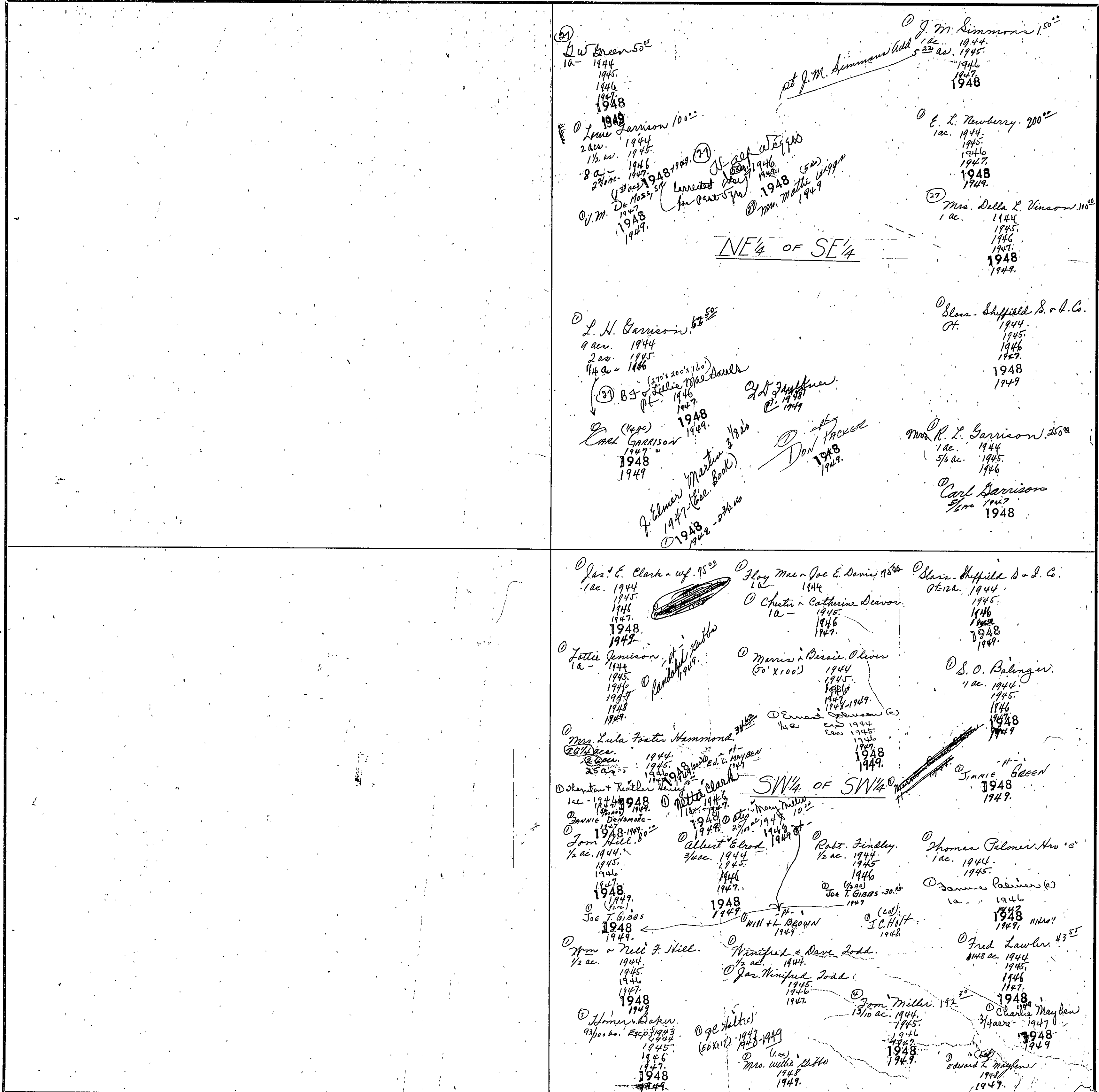
Scale - 1 inch = 300.00 Ft.

COUNTY

Form 1-S.T.C. 6802 HARSHALL & BARD CO. HARTFORD

<p>N.W. OF N.W.</p> <p>© Cassin Land Co. 1944 1945 1946 1948 1949</p> <p>© Slava - Sheffield Steel &amp; Iron Co. 1944 1945 1946 1948 1949</p>	<p>N.E. OF N.W.</p> <p>© Slava - Sheffield Steel &amp; Iron Co. 1944 1945 1946 1948 1949</p>	<p>N.W. OF N.E.</p> <p>© Della Ross 6<sup>25</sup> 40 ac. 1944. 1945. 1946 1947. 1948 1949.</p> <p>© Slava Sheffield Steel &amp; Iron Co. all. 1944. 1945. 1946 1947 1948 1949.</p>	<p>N.E. OF N.E.</p> <p>India Sutherland Plat. 150 x 250 Della Ross 1948 1949.</p>
<p>S.W. OF N.W.</p> <p>© Slava - Sheffield Steel &amp; Iron Co. 1944 1945 1946 1948 1949</p> <p>© Cassin Land Co. 1944 1945 1946 1948 1949</p>	<p>S.E. OF N.W.</p> <p>© Slava - Sheffield Steel &amp; Iron Co. 1944 1945 1946 1948 1949</p> <p>© H. W. Kipp 40<sup>00</sup> 5 ac. 1944 1945 1946 See Recorder</p>	<p>S.W. OF N.E.</p> <p>© J. W. Hammond "Est" 13<sup>52</sup> 37 ac. 1944. 1945. 1946 1947. 1948 1949.</p>	<p>S.E. OF N.E.</p> <p>© M. F. Wall 71<sup>5</sup> 1944. 1945. 1946 1947. 1948 1949 - pt. -</p> <p>M. F. Wall add</p> <p>© W. J. Winkles 1947 1948 1949</p> <p>© Carl G. Morgan 1948</p> <p>© O. C. Hiddle Harwood 1948 1949 RO 2</p>
<p>N.W. OF S.W.</p> <p>© Slava - Sheffield Steel &amp; Iron Co. 1944. 1945. 1946 1947. 1948 1949.</p> <p>© Mainie Todd 1948</p> <p>© Kath Alcorn 1949</p>	<p>N.E. OF S.W.</p> <p>© Slava - Sheffield Steel &amp; Iron Co. 1944. 1945. 1946 1947. 1948 1949.</p> <p>© Louis Pearson 1944</p>	<p>N.W. OF S.E.</p> <p>© J. W. Anderson 25<sup>59</sup> 34 ac. 1944 1945. 1946 1947. 1948 1949</p> <p>© J. C. Brewer 1948 1949</p> <p>© G. W. Green 50<sup>00</sup> 6 ac. 1944 1945. 1946 1947. 300 → 1948 1949</p>	<p>N.E. OF S.E.</p> <p>See next sheet.</p>
<p>S.W. OF S.W.</p> <p>See Next Sheet.</p>	<p>S.E. OF S.W.</p> <p>Plat.</p>	<p>S.W. OF S.E.</p> <p>© Slava - Sheffield Steel &amp; Iron Co. 1944 1945. 1946 1947. 1948 1949.</p> <p>© M. L. + Catherine Coats 1948 1949.</p>	<p>S.E. OF S.E.</p> <p>© Slava - Sheffield Steel &amp; Iron Co. 1944 1945. 1946 1947. 1948 1949.</p>





Scale - 1 inch = 300.00 Ft.

SECTION 35

TOWNSHIP 11

RANGE 6

Form I-S.T.C. 6242 MARSHALL & ROSS CO. BARTVILLE

<p>N.W. OF N.W.</p> <p>India Sutherland Plat.</p>	<p>N.E. OF N.W.</p> <p>India Sutherland Plat.</p> <p>Dr. D. Jordan 1948</p> <p>Dr. Presley Sublet</p>	<p>N.W. OF N.E.</p> <p>Grady Williams 20<sup>ac</sup> 1944-1948</p> <p>Edith Mae Stock 12<sup>ac</sup> 1944</p> <p>L.B. Walker 8<sup>ac</sup> 1945-1949</p>	<p>N.E. OF N.E.</p> <p>Holly Homes Plat.</p> <p>H.N. Crawford 11<sup>30</sup> 1944-1948</p>
<p>S.W. OF N.W.</p> <p>M.F. Wall 71<sup>5</sup> 34<sup>ac</sup> 1944-1948</p> <p>C.C. Norwood 150' x 150' 1945-1949</p> <p>Dr. C.C. Addie Harwood 1948</p> <p>Dr. B. Presley 1949</p> <p>India Sutherland Plat.</p>	<p>S.E. OF N.W.</p> <p>India Sutherland Plat.</p>	<p>S.W. OF N.E.</p> <p>G.A. Wendt 1944-1949</p>	<p>S.E. OF N.E.</p> <p>G.A. Wendt 1944-1949</p> <p>W.S. [unclear] 1949</p>
<p>N.W. OF S.W.</p> <p>Gloss-Sheffield Steel &amp; Iron Co. 1944-1948</p>	<p>N.E. OF S.W.</p> <p>B.C. McCarron 1944</p> <p>Emmett Preker 1944</p> <p>McCarver 1945</p> <p>Calvin Sauter 1948</p> <p>R.L. Harwood 50<sup>ac</sup> 1945</p> <p>A.R. Bagley 1948</p> <p>Walter Kershaw 1948</p> <p>Mr. Jones 1948</p> <p>Mrs. E.F. SHERMAN 1948</p>	<p>N.W. OF S.E.</p> <p>B.H. Mosney 20<sup>ac</sup> 1944-1948</p> <p>Mr. L.H. [unclear] 1947</p>	<p>N.E. OF S.E.</p> <p>Frank O. Robertson 1948</p> <p>Carl D. Mackey 1949</p> <p>Miss Ruby Chadwick 1948</p> <p>Floyd Andy Beacham 1948</p> <p>Frank O. P.L. Robertson 25<sup>ac</sup> 1944-1948</p> <p>Richard H. Butler 1948</p> <p>W.L. [unclear] 1948</p> <p>R.F. [unclear] 1948</p>
<p>S.W. OF S.W.</p> <p>Gloss-Sheffield S. &amp; I. Co. 29<sup>ac</sup> 1944-1949</p> <p>Huxford &amp; Patterson 33<sup>89</sup> 5<sup>ac</sup> 1944-1948</p> <p>Plot of Mineral District Land to Sublet</p>	<p>S.E. OF S.W.</p>	<p>S.W. OF S.E.</p> <p>Mrs. Ruby Chadwick - Mrs. W. J. Christopher 1944-1945</p> <p>Alma R. Ashley 2<sup>ac</sup> 1945</p> <p>J.T. Igou 1946</p> <p>Jac W. Igou 1948</p> <p>J. [unclear] 1948</p> <p>Mr. [unclear] 1948</p> <p>Mr. [unclear] 1948</p> <p>Mr. [unclear] 1948</p> <p>Mr. [unclear] 1948</p>	<p>S.E. OF S.E.</p> <p>See Next Sheet.</p>

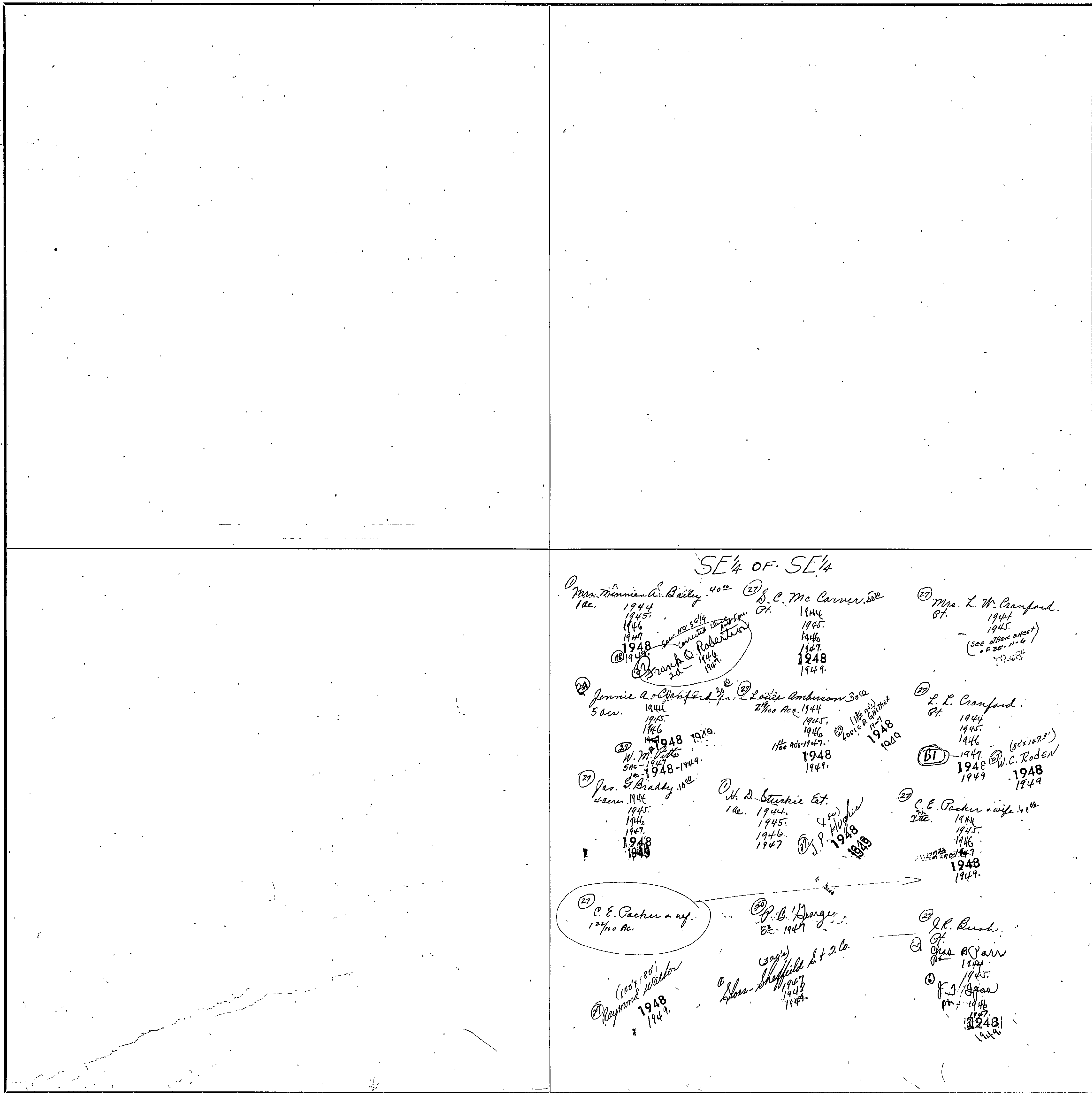
COUNTY

SECTION 35

TOWNSHIP 11

RANGE 6

Form T-S.T.C. 7852 HARVEY & BAKER CO. MINNEAPOLIS



SE 1/4 OF SE 1/4

(27) Mrs. Minnie A. Bailey 40 ac.  
 1944  
 1945  
 1946  
 1947  
 1948  
 1949  
 (see other sheet of 35-11-6)

(27) S. C. Mc Carver 8 ac.  
 1944  
 1945  
 1946  
 1947  
 1948  
 1949

(27) Mrs. L. W. Cranford 8 ac.  
 1944  
 1945  
 1946  
 1947  
 1948  
 1949

(27) Jennie A. Cranford 5 ac.  
 1944  
 1945  
 1946  
 1948  
 1949

(27) L. L. Cranford 8 ac.  
 1944  
 1945  
 1946  
 1947  
 1948  
 1949

(27) W. M. Potts 5 ac.  
 1948  
 1949

(27) Jas. S. Brady 4 ac.  
 1944  
 1945  
 1946  
 1947  
 1948  
 1949

(27) H. D. Stuckie Est. 1 ac.  
 1944  
 1945  
 1946  
 1947

(27) C. E. Packer & wife 122 1/2 ac.  
 1948  
 1949

(27) P. B. Hanger 8 ac.  
 1947

(27) J. R. Bush 8 ac.  
 1944  
 1945

(27) Chas. B. Parr 8 ac.  
 1944  
 1945

(27) F. J. Spear 8 ac.  
 1944  
 1945  
 1946  
 1947  
 1948  
 1949

(27) Raymond Walker 100 x 80 ft.  
 1948  
 1949

(27) Mrs. Sheffield 8 + 2 ac.  
 1947  
 1948  
 1949

COUNTY

Scale--1 inch=300.00 Ft.

SECTION 36

TOWNSHIP 14

RANGE 6

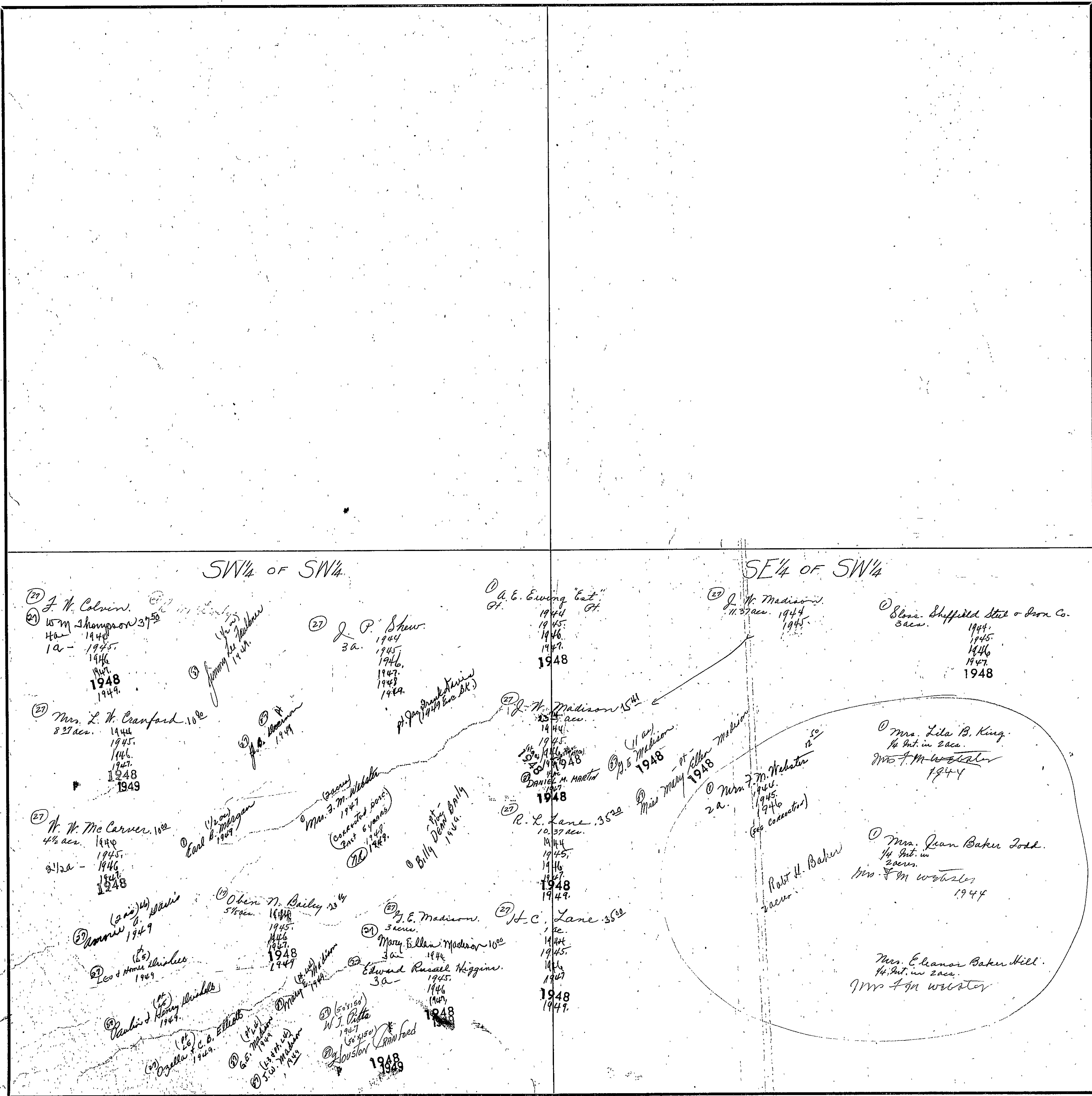
Form T-S.T.C. 6442 MARSHALL & BEYER CO. HARTVILLE

<p>N.W. OF N.W.</p> <p>B. R. Pegram Add.</p>	<p>N.E. OF N.W.</p>	<p>N.W. OF N.E.</p> <p>① Mrs. Rosa L. Newberry, Admpt. 6<sup>90</sup> J. C. Newberry "Est." 1944 1945 1946 1947 1948 1949.</p>	<p>N.E. OF N.E.</p> <p>② M. D. Leatherwood. 5<sup>00</sup> ac. Mrs. Mary E. Brewer. 10<sup>00</sup> 1944 1945 1946 1947 1948 1949.</p> <p>③ Henry Dunn. 7<sup>00</sup> 15 ac. 1944 1945 1946 1947 1948 1949.</p> <p>James F. Rucker 1948 1949.</p>
<p>S.W. OF N.W.</p> <p>Ward-Ewing Add.</p>	<p>S.E. OF N.W.</p> <p>① Mrs. Rosa L. Newberry, Admpt. 7<sup>51</sup> J. C. Newberry "Est." 1944 1945 1946 1947 1948 1949.</p> <p>② Lily M. Dodgen 7 ac. 1944 1945 1946 1947 1948 1949.</p> <p>③ C. C. Walker 10<sup>00</sup> 7 ac. 1944 1945 1946 1947 1948 1949.</p> <p>④ J. B. Jackson. 1945 1946 1947 1948 1949.</p>	<p>S.W. OF N.E.</p> <p>① Mrs. Rosa L. Newberry, Admpt. 7<sup>51</sup> J. C. Newberry "Est." 1944 1945 1946 1947 1948 1949.</p> <p>② Lily M. Dodgen 7 ac. 1944 1945 1946 1947 1948 1949.</p> <p>③ C. C. Walker 10<sup>00</sup> 7 ac. 1944 1945 1946 1947 1948 1949.</p> <p>④ J. B. Jackson. 1945 1946 1947 1948 1949.</p>	<p>S.E. OF N.E.</p> <p>⑤ Mrs. Carrie Loyd. 2<sup>50</sup> 3 ac. 1944 1945 1946 1947 1948 1949.</p> <p>⑥ Geo. + Jas. King. 7<sup>51</sup> 37 ac. 1944 1945 1946 1947 1948 1949.</p> <p>⑦ Mrs. Rosa Rosentbaum. 7<sup>51</sup> all. 1944 1945 1946 1947 1948 1949.</p> <p>⑧ Charlie L. Clark 1948 1949.</p> <p>⑨ W. J. Williams 1948</p>
<p>N.W. OF S.W.</p>	<p>N.E. OF S.W.</p> <p>Ward-Ewing Subd'v.</p>	<p>N.W. OF S.E.</p> <p>① Geo. + Jas. King 6<sup>46</sup> 6<sup>40</sup> ac. 1944 1945 1946 1947 1948 1949.</p> <p>② Mrs. Rosa L. Newberry, Admpt. Est. J. C. Newberry, Admpt. 33<sup>00</sup> ac. 1944 1945 1946 1947 1948 1949.</p>	<p>N.E. OF S.E.</p> <p>Bickenswood Subd'v. pt.</p> <p>King 6<sup>46</sup> 1944 1945 1946 1947 1948 1949.</p>
<p>S.W. OF S.W.</p> <p>See Special Sheet Following.</p>	<p>S.E. OF S.W.</p>	<p>S.W. OF S.E.</p> <p>① J. M. Lassiter 5<sup>45</sup> 1944 1945 1946 1947 1948 1949.</p> <p>② J. B. Owens. 27<sup>27</sup> 11 ac. 1944 1945 1946 1947 1948 1949.</p> <p>see comments also for years 1951-1957 N.R. 1942</p>	<p>N.E. OF S.E.</p> <p>③ Geo. + Jas. King 6<sup>46</sup> 1944 1945 1946 1947 1948 1949.</p>

Scale--1 Inch=300.00 Ft.

COUNTY \_\_\_\_\_

Form 1-S, T.C. 1932 HARVARD & BORD CO. BOSTON



Scale—1 inch = 300.00 Ft.

COUNTY



SECTION 1

TOWNSHIP 11

RANGE 7

Form 1-S.T.G. 4022 WASHINGTON & BROS. CO. BARTONVILLE

<p>N.W. OF N.W.</p> <p>⑥ Mrs. E. E. Hopkins 10<sup>ac</sup> Pt. 1944</p> <p>② J. M. Sewell 1943 Pt. 1944</p> <p>② Mrs. Fannie May McClain 1945, 1946, 1947, 1948, 1949</p>	<p>N.E. OF N.W.</p>	<p>N.W. OF N.E.</p>	<p>N.E. OF N.E.</p> <p>② Mrs. E. E. Hopkins 10<sup>ac</sup> Pt. 1944</p> <p>② Mrs. Fannie May McClain 1945, 1946, 1947, 1948, 1949</p>
<p>S.W. OF N.W.</p> <p>⑤ Mrs. Mary Campbell 10<sup>ac</sup> Pt. 1944, 1945, 1946, 1947, 1948, 1949</p> <p>② J. H. C. Handy 1945, 1946, 1947, 1948, 1949</p> <p>⑤ Roy L. Campmire, 10<sup>ac</sup> 1945, 1946, 1947, 1948, 1949</p> <p>(See map for Lewis Est. 10<sup>ac</sup>)</p> <p>② J. H. C. Handy 1945, 1946, 1947, 1948, 1949</p> <p>⑤ Roy L. Campmire, 10<sup>ac</sup> 1945, 1946, 1947, 1948, 1949</p> <p>(See map for Lewis Est. 10<sup>ac</sup>)</p> <p>② J. H. C. Handy 1945, 1946, 1947, 1948, 1949</p> <p>⑤ Maggie Duke "Hrs" 8<sup>51</sup> Pt. 1944, 1945, 1946, 1947, 1948, 1949</p> <p>⑤ Lee Lohier 1945, 1946, 1947, 1948, 1949</p>	<p>N.E. OF N.W.</p>	<p>N.W. OF N.E.</p> <p>⑤ Mrs. Mary Campbell 10<sup>ac</sup> Pt. 1944, 1945, 1946, 1947, 1948, 1949</p> <p>② J. H. C. Handy 1945, 1946, 1947, 1948, 1949</p> <p>⑤ Roy L. Campmire, 10<sup>ac</sup> 1945, 1946, 1947, 1948, 1949</p> <p>(See map for Lewis Est. 10<sup>ac</sup>)</p> <p>② J. H. C. Handy 1945, 1946, 1947, 1948, 1949</p> <p>⑤ Maggie Duke "Hrs" 8<sup>51</sup> Pt. 1944, 1945, 1946, 1947, 1948, 1949</p> <p>⑤ Lee Lohier 1945, 1946, 1947, 1948, 1949</p>	<p>N.E. OF N.E.</p> <p>⑤ Mrs. Mary Campbell 10<sup>ac</sup> Pt. 1944, 1945, 1946, 1947, 1948, 1949</p> <p>② J. H. C. Handy 1945, 1946, 1947, 1948, 1949</p> <p>⑤ Maggie Duke "Hrs" 8<sup>51</sup> Pt. 1944, 1945, 1946, 1947, 1948, 1949</p> <p>⑤ Lee Lohier 1945, 1946, 1947, 1948, 1949</p>
<p>N.W. OF S.W.</p> <p>⑤ Gus Nabors 10<sup>ac</sup> Pt. 1944, 1945, 1946, 1947, 1948, 1949</p> <p>⑤ Maggie Duke "Hrs" 8<sup>51</sup> 1944, 1945, 1946, 1947, 1948, 1949</p> <p>⑤ Lee Lohier 1945, 1946, 1947, 1948, 1949</p>	<p>N.E. OF S.W.</p>	<p>N.W. OF S.E.</p> <p>⑤ Maggie Duke "Hrs" 8<sup>51</sup> Pt. 1944, 1945, 1946, 1947, 1948, 1949</p> <p>⑤ Lee Lohier 1945, 1946, 1947, 1948, 1949</p>	<p>N.E. OF S.E.</p> <p>⑤ C. N. Campmire "Est." 12<sup>50</sup> 1944, 1945, 1946, 1947, 1948, 1949</p> <p>⑤ Vinnie Lou Campmire 1945, 1946, 1947, 1948, 1949</p>
<p>S.W. OF S.W.</p> <p>⑤ Paralee Bryant 10<sup>ac</sup> Pt. 1944, 1945, 1946, 1947, 1948, 1949</p> <p>⑤ Mrs. Sallie Prater 10<sup>ac</sup> Pt. 1944, 1945, 1946, 1947, 1948, 1949</p>	<p>S.E. OF S.W.</p> <p>⑤ J. P. Nabors 10<sup>ac</sup> Pt. 1944, 1945, 1946, 1947, 1948, 1949</p>	<p>S.W. OF S.E.</p> <p>⑤ Paralee Bryant 10<sup>ac</sup> Pt. 1944, 1945, 1946, 1947, 1948, 1949</p> <p>⑤ Mrs. Sallie Prater 10<sup>ac</sup> Pt. 1944, 1945, 1946, 1947, 1948, 1949</p> <p>⑤ J. P. Nabors 10<sup>ac</sup> Pt. 1944, 1945, 1946, 1947, 1948, 1949</p>	<p>S.E. OF S.E.</p> <p>⑤ J. L. McKee "Est." 9<sup>69</sup> 1944, 1945, 1946, 1947, 1948, 1949</p>

Scale—1 inch=300.00 Ft.

COUNTY

Form T-S.T.C. 6422 MARSHALL & DENVER CO. DANVILLE

<p>N.W. OF N.W.</p> <p>1944 1945 1946 1947 1948 1949</p> <p>Sub Est. 1252</p> <p>R. Nordman 1945 1949</p>	<p>N.E. OF N.W.</p> <p>1944 1945 1946 1947 1948 1949</p> <p>Sub Est. 1253</p> <p>David &amp; Bronson 3/4 ac - 1947 1 ac - 1948 1949</p>	<p>N.W. OF N.E.</p> <p>F. B. Hale 66<sup>ac</sup> 3 ac - 1944 1945 1946</p> <p>F. B. Hale Estate 1946</p> <p>Frank C. Burnson 3 ac - 1947</p> <p>Woodrow W. HARRIS 1948</p> <p>Thomas L. Hale &amp; Chas. H. Hale 1949</p> <p>J. M. Sewell 79<sup>8</sup> Pt. 1944 1945 1946 1947 1948 1949</p>	<p>N.E. OF N.E.</p>
<p>S.W. OF N.W.</p> <p>1944 1945 1946 1947 1948 1949</p> <p>M. S. J. 1252</p> <p>R. Nordman All SW 1/4 NW 1/4 2033 200 1948 1949</p>	<p>S.W. OF N.W.</p> <p>1944 1945 1946 1947 1948 1949</p> <p>M. S. J. 1252</p> <p>Mary Margaret Hale 1945</p> <p>R. Nordman 1949</p>	<p>S.W. OF N.E.</p> <p>J. M. Sewell 79<sup>8</sup> 1944 1945 1946 1947 1948 1949</p>	<p>S.E. OF N.E.</p>
<p>N.W. OF S.W.</p> <p>E. E. Bergdon 10<sup>00</sup> 1944 1945 1946 1947 1948 1949</p>	<p>N.E. OF S.W.</p>	<p>N.W. OF S.E.</p> <p>Maggie Duke "No" 85<sup>1</sup> 1944</p> <p>Lee Lohies 1945 1946 1947 1948 1949</p>	<p>N.E. OF S.E.</p> <p>Mrs. Mary Campbell 10<sup>00</sup> Pt. 1944 - Pt. 1945 1946 1947 1948 1949</p> <p>J. M. Sewell 79<sup>8</sup> 1944 1945 1946 1947 1948 1949</p> <p>Ray L. Campfire 19<sup>11</sup> Pt. 1944 1945 1946 1947 1948 1949 (See W.J.M. Est. add)</p>
<p>S.W. OF S.W.</p> <p>L. B. Walker 5<sup>00</sup> 1944 1945 1946 1947 1948 1949</p>	<p>S.E. OF S.W.</p>	<p>S.W. OF S.E.</p> <p>Paralee Bryant 10<sup>00</sup> Pt. 1944 1945 1946 1947 1948 1949</p> <p>Maggie Duke "No" 85<sup>1</sup> 1944</p> <p>Lee Lohies 1945 1946 1947 1948 1949</p>	<p>S.E. OF S.E.</p> <p>Paralee Bryant 10<sup>00</sup> Pt. 1944 1945 1946 1947 1948 1949</p> <p>Mrs. Sallie Prater 10<sup>00</sup> Pt. 1944 1945 1946 1947 1948 1949</p>



SECTION 3

TOWNSHIP 11

RANGE 7

Form 1-S.T.C. 3302 MARSHALL & BRUCE CO. BARTTLE

<p>N.W. OF N.W.</p> <p>① M. H. Chappell 902 1944. ② Joe Blackburn &amp; wife 1945. 1946. 1947. <b>1948</b> 1949.</p> <p>③ M. H. Chappell. 1944.</p>	<p>N.E. OF N.W.</p> <p>④ Arthur J. Baldwin. 1944. 1945. 1946. 1947. <b>1948</b> 1949.</p>	<p>N.W. OF N.E.</p> <p>⑤ Clayton S. Bridges 625 1944. ⑥ Willis O. Payne. 1945. 1946. ⑦ J. L. Bankston &amp; R. O. Jones 1947. <b>1948</b> 1949.</p>	<p>N.E. OF N.E.</p> <p>⑧ P. H. Edwards Add.</p> <p>⑨ M. J. Hale Est. 950 1944. 1945. 1946. 1947. ⑩ Happy Highway Old Hale 1947. 1948. 1949.</p> <p>⑪ R. Noelman 1948.</p>
<p>S.W. OF N.W.</p> <p>① Arthur J. Baldwin. 1944. 1945. 1946. 1947. <b>1948</b> ⑫ 1949.</p> <p>⑬ Glenn W. Hoff Co. S. &amp; S. Co.</p>	<p>S.E. OF N.W.</p> <p>⑭ Arthur J. Baldwin. 1944. 1945. 1946. 1947. <b>1948</b> 1949.</p> <p>⑮ Craft. 2" 5" 5"</p>	<p>S.W. OF N.E.</p> <p>⑯ Millie 1944. 1945. 1946. 1947. <b>1948</b> 1949.</p> <p>⑰ John Wade 1947-1947.</p>	<p>S.E. OF N.E.</p> <p>⑱ M. J. Hale Est. 960 1944. 1945. 1946. 1947. ⑲ R. Noelman All these new 4/4 1948. 1949.</p>
<p>N.W. OF S.W.</p> <p>① Dr. J. W. Lawrence 250 1944. 1945. 1946. 1947. <b>1948</b> 1949.</p>	<p>N.E. OF S.W.</p> <p>⑳ J. R. Holmes 822 1944. ⑳ L. P. Quotas &amp; Helma Holmes. 1945. 1946. 1947. <b>1948</b> 1949.</p>	<p>N.W. OF S.E.</p> <p>㉑ Millie 1944. 1945. 1946. 1947. <b>1948</b> 1949.</p> <p>㉒ John Wade 1947-1947.</p>	<p>N.E. OF S.E.</p> <p>㉓ M. J. Hale Est. 960 1944. 1945. 1946. 1947. ㉔ R. Noelman All these new 4/4 1948. 1949.</p>
<p>S.W. OF S.W.</p> <p>① Mrs. Kate Holmes. 1000 1944. ② L. W. Holmes. 1945. 1946. 1947. <b>1948</b> 1949.</p> <p>③ H. G. Holmes. 1945. 1946. 1947. <b>1948</b> 1949.</p> <p>④ H. L. Payne 1947-1947.</p>	<p>S.E. OF S.W.</p> <p>⑤ J. R. Holmes 822 1944. ⑥ L. P. Quotas &amp; Helma Holmes. 1945. 1946. 1947. <b>1948</b> 1949.</p>	<p>S.W. OF S.E.</p> <p>㉕ Millie Craft. 2" 5" 5" 4600. 1944. 1945. 1946. 1947. <b>1948</b> 1949.</p> <p>㉖ C. H. Campmire Est. 924 350- 1944. 1945. ⑦ C. H. Campmire. 1946. 1947. <b>1948</b> 1949.</p>	<p>S.E. OF S.E.</p> <p>㉗ L. B. Walker 500 1944. 1945. 1946. 1947. <b>1948</b> 1949.</p> <p>㉘ M. J. Hale Est. 960 1944. 1945. 1946. 1947.</p>

Scale—1 Inch=300.00 Ft.

COUNTY \_\_\_\_\_

SECTION 4

TOWNSHIP 11

RANGE 7

Form 1-S.T.C. 1942 MARSHALL & BIRDSON, HARVEY

<p>N.W. OF N.W.</p> <p>① J. B. Owens. 3<sup>rd</sup></p> <p>1944 1945 1946 1947 1948 (MR) 1949</p>	<p>N.E. OF N.W.</p>	<p>N.W. OF N.E.</p> <p>① Mrs. B. N. Rogers "Est."</p> <p>1944 1945 1946 1947</p> <p>① W.D. Wilson</p> <p>1948 1949.</p>	<p>N.E. OF N.E.</p>
<p>S.W. OF N.W.</p> <p>① J. B. Owens. 3<sup>rd</sup></p> <p>1944 1945 1946 1947 1948 1949.</p> <p>(MR)</p> <p>John H. Lee</p> <p>1949</p>	<p>S.E. OF N.W.</p> <p>① Mrs. B. N. Rogers "Est."</p> <p>NE 1/4.</p> <p>1944 1945 1946 1947.</p> <p>① W.D. Wilson</p> <p>1948 1949.</p> <p>John H. Lee</p> <p>SW 1/4</p> <p>1944 1945 1946 1947 1948 1949.</p>	<p>S.W. OF N.E.</p> <p>① Mrs. B. N. Rogers Est.</p> <p>1944 1945 1946 1947.</p> <p>① W.D. Wilson</p> <p>1948 1949.</p>	<p>S.E. OF N.E.</p>
<p>N.W. OF S.W.</p> <p>① W. M. Wilson.</p> <p>1944 1945 1946 1947 1948 1949.</p> <p>① John H. Lee</p> <p>1944 1945 1946 1947 1948 1949.</p>	<p>N.E. OF S.W.</p>	<p>N.W. OF S.E.</p> <p>① Mrs. B. N. Rogers, "Est"</p> <p>N 1/2.</p> <p>1944 1945 1946 1947 1948 1949.</p> <p>① W.D. Wilson</p> <p>1948 1949.</p> <p>John H. Lee</p> <p>SW 1/4</p> <p>1944 1945 1946 1947 1948 1949.</p> <p>① W. M. Wilson</p> <p>SW 1/4</p> <p>1944 1945 1946 1947 1948 1949.</p>	<p>N.E. OF S.E.</p> <p>① J. R. Holmes "Est" 8<sup>th</sup></p> <p>1944</p> <p>① J. R. Holmes.</p> <p>1945 1946 1947 1948 1949.</p>
<p>S.W. OF S.W.</p> <p>① W. M. Wilson.</p> <p>1944 1945 1946 1947 1948 1949.</p> <p>John H. Lee</p> <p>1944 1945 1946 1947 1948 1949.</p>	<p>S.E. OF S.W.</p>	<p>S.W. OF S.E.</p> <p>① W. M. Wilson</p> <p>SW 1/4</p> <p>1944 1945 1946 1947 1948 1949.</p>	<p>S.E. OF S.E.</p> <p>① B. M. Batterfield 9<sup>th</sup></p> <p>1944 1945 1946 1947 1948 1949.</p> <p>John H. Lee</p>

COUNTY \_\_\_\_\_

Scale—1 Inch=300.00 Ft.

SECTION 5

TOWNSHIP 11

RANGE 7

270.

Form T-S.T.O. 6842 WINDRILL & BERGE CO. BARTVILLE

<p>N.W. OF N.W.</p> <p>W. J. Cushman, 2<sup>nd</sup> 1944 1945</p> <p>W. T. Cushman 1946 1947 1948 Ala. State Land Co.</p>	<p>N.E. OF N.W.</p> <p>W. J. Cushman, 2<sup>nd</sup> 1944 1945</p>	<p>N.W. OF N.E.</p> <p>S. J. Miller 1944 1945 1946 1947 1948 1949</p> <p>Ala. State Land Co.</p>	<p>N.E. OF N.E.</p> <p>G. H. Shelton, 2<sup>nd</sup> 1944 1945 1946 1947 1948 1949</p>
<p>S.W. OF N.W.</p> <p>E. L. Goodhue &amp; J. A. Lusk, Jr. M. M. Miles 1944 1945 1946</p> <p>G. W. Masties 1947 1948 1949</p> <p>Ala. State Land Co.</p>	<p>S.E. OF N.W.</p> <p>S. J. Miller 1944 1945 1946 1947 1948 1949</p>	<p>S.W. OF N.E.</p> <p>Ala. State Land Co. 2<sup>nd</sup> 1944 1945</p> <p>W. A. Belcher Bros 1946</p> <p>S. J. Miller 1947 1948 1949</p>	<p>S.E. OF N.E.</p> <p>M. L. Strickley &amp; G. H. Shelton, 2<sup>nd</sup> 1944 1945 1946 1947 1948 1949</p> <p>G. H. Shelton 1948 1949</p>
<p>N.W. OF S.W.</p> <p>E. L. Goodhue &amp; J. A. Lusk, Jr. M. M. Miles 1944 1945 1946 1947 1948 1949</p>	<p>N.E. OF S.W.</p> <p>Ala. State Land Co. 2<sup>nd</sup> 1944 1945</p> <p>W. A. Belcher Bros 1946</p> <p>S. J. Miller 1947 1948 1949</p>	<p>N.W. OF S.E.</p> <p>Ala. State Land Co. 2<sup>nd</sup> 1944 1945</p> <p>W. A. Belcher Bros 1946</p> <p>W. A. Belcher Bros Co. all - 1947 - all</p> <p>J. H. GARRY 1948 1949</p>	<p>N.E. OF S.E.</p> <p>Ala. State Land Co. 2<sup>nd</sup> 1944 1945</p> <p>W. A. Belcher Bros 1946</p> <p>W. A. Belcher Bros Co. all - 1947 - all</p> <p>J. H. GARRY 1948 1949</p>
<p>S.W. OF S.W.</p> <p>E. L. Goodhue &amp; J. A. Lusk, Jr. M. M. Miles 1944 1945 1946 1947 1948 1949</p>	<p>S.E. OF S.W.</p> <p>Ala. State Land Co. 2<sup>nd</sup> 1944 1945</p> <p>W. A. Belcher Bros 1946 1947</p> <p>S. J. Miller all 1948 1949</p>	<p>S.W. OF S.E.</p> <p>Ala. State Land Co. 2<sup>nd</sup> 1944 1945</p> <p>W. A. Belcher Bros 1946 1947</p> <p>J. H. GARRY all 1948 1949</p>	<p>S.E. OF S.E.</p> <p>Mrs. W. E. Chappell, 5<sup>th</sup> 1944 1945 1946</p> <p>L. R. Johnston 1947 1948 1949</p>

Scale—1 inch=300.00 Ft.

COUNTY

SECTION 6

TOWNSHIP 11

RANGE 7

Form 1-S.T.G. 6442 MARSHALL & SPENCER CO. BARTLESVILLE

<p>N.W. OF N.W.</p> <p>③ M. S. Garner 150 1944 1945 1946 1947 1948 1949</p>	<p>N.E. OF N.W.</p> <p>③ M. S. Garner 150 1944 1945 1946 1947 1948 1949</p>	<p>N.W. OF N.E.</p>	<p>N.E. OF N.E.</p>
<p>S.W. OF N.W.</p>	<p>S.E. OF N.W.</p> <p>③ M. S. Garner 505 1944 1945 1946 1947 1948 1949</p>	<p>S.W. OF N.E.</p> <p>③ J. W. Hammond 505 1944 1945 1946 1947 1948 1949</p>	<p>S.E. OF N.E.</p> <p>③ J. W. Hammond 505 1944 1945 1946 1947 1948 1949</p>
<p>S.W. OF S.W.</p> <p>③ P. W. Ashley 503 17 1/2 ac. 1944 38 1/2 ac. 1945 36 ac. 1946 36 ac. 1947 36 ac. 1948 36 ac. 1949</p> <p>① Edward Ashley, Jr. 26 ac. 1947 1948 1949</p> <p>③ G. J. Cushing 158 1 1/2 ac. 1944 1945 1946 1947 1948 1949</p> <p>③ Gracy Abidge 100 1 ac. 1944</p> <p>③ Albert Apton 1945 1946 1947 1948 1949</p> <p>③ Clifford W. Cushing 1948 1949</p>	<p>N.E. OF S.W.</p> <p>③ Ross E. Shelton 150 1944 36 ac. 1945 1946 1948 1949</p> <p>③ L. M. Holliday 4 ac. 1945 1946 1947 1948 1949</p> <p>49 Eoc BK 4 ac. Charles L. Staton 1949</p>	<p>N.W. OF S.E.</p> <p>③ C. O. &amp; Enza Ottwell 1945 1946 1947 1948 1949</p>	<p>N.E. OF S.E.</p> <p>③ W. J. Cushman ③ J. M. Stolliday 500 1944</p> <p>③ Erna Lee Elliott 1945 1946 1947 1948</p> <p>③ Mrs. Ruby Stewart 1949</p>
<p>S.W. OF S.W.</p> <p>③ Luke D. Boyd 635 1944 1945 1946 1947 1948 1949</p>	<p>S.E. OF S.W.</p> <p>③ M. J. Ashley 505 1944 1945 1946 1947 1948 1949</p> <p>49 Eoc BK 1 ac. Charles L. Staton 1949</p>	<p>S.W. OF S.E.</p> <p>③ M. J. Ashley 505 34 ac. 1944 1945 1946 1947 1948 1949</p> <p>③ J. I. Phillips 7 ac. 1944 1945 1946 1947</p> <p>③ Rev. Cecil Simmons 1948</p> <p>③ Mrs. Jane B. Simmons 7 ac. 1949 - all</p>	<p>S.E. OF S.E.</p> <p>③ Ross E. Shelton ③ J. I. Phillips 1944 1945 1946 1947</p> <p>③ Rev. Cecil Simmons 1948</p>

COUNTY \_\_\_\_\_

Scale—1 inch=300.00 Ft.

SECTION 7

TOWNSHIP 11

RANGE 7

Form 1-S.T.C. 6302 MARSHALL & HARDY CO. BARTONVILLE

<p>N.W. OF N.W.</p> <p>① Ira Mann. 650 1944 1945 1946 1947 1948 1949</p>	<p>N.E. OF N.W.</p> <p>② Luke D. Boyd. 625 1944 1945 1946 1947 1948 1949</p> <p>③ Ala. State Land Co.</p>	<p>N.W. OF N.E.</p> <p>④ M. F. Ashley. 626 1944 1945 1946 1947 1948 1949</p>	<p>N.E. OF N.E.</p> <p>⑤ R. P. Moore. ⑥ J. L. Phillips 1944 1945 1946 1947 ⑦ Rev. Cecil Simmons 1948</p> <p>⑧ Mrs. Jennie B. Simmons 1949</p> <p>Ala. State Land Co.</p>
<p>S.W. OF N.W.</p> <p>① G. H. Shelton. ② Mrs. George P. Mann 250 1944 1945 1946 1947 1948 1949</p>	<p>S.E. OF N.W.</p> <p>③ H. Swann Colwell ④ Joe C. Pinnetting 250 1944 1945 1946 1947 1948 1949</p>	<p>S.W. OF N.E.</p> <p>⑤ Ira Mann. 650 1944 1945 1946 1947 1948 1949</p>	<p>S.E. OF N.E.</p> <p>⑥ Ala. State Land Co. 284 1944 1945 ⑦ W. A. Belcher Lbr Co 1946 1947 all ⑧ J. H. Garby 1948 1949</p>
<p>N.W. OF S.W.</p> <p>① H. P. Wiggs. 250 1944 1945 1946 1947 1948 1949</p>	<p>N.E. OF S.W.</p> <p>② Ala. State Land Co. 284 1944 1945 ③ W. A. Belcher Lbr Co 1946 1947 all ④ J. H. Garby 1948 1949</p>	<p>N.W. OF S.E.</p> <p>⑤ Ala. State Land Co. 284 1944 1945</p>	<p>N.E. OF S.E.</p> <p>⑥ W. M. Wilson. 1944 1945 1946 1947 1948 1949</p>
<p>S.W. OF S.W.</p> <p>① Sloss-Shipfield S. &amp; L. Co. 1944 1945 1946 1947 1948 1949</p>	<p>S.E. OF S.W.</p>	<p>S.W. OF S.E.</p> <p>① W. M. Wilson. 40 ac. 1944 40 ac. 1945 1946 1947 1948 1949</p> <p>② Sloss-Shipfield S. &amp; L. Co. 1944 1945 1946 1947 1948 1949</p>	<p>S.E. OF S.E.</p> <p>① W. M. Wilson. 40 ac. 1944 40 ac. 1945 1946 1947 1948 1949</p> <p>② Sloss-Shipfield S. &amp; L. Co. 16.40 = pt. SE of R.R. 1944 1945 1946 1947 1948 1949</p>

Scale - 1 inch = 300.00 Ft.

COUNTY

SECTION 8

TOWNSHIP 11

RANGE 7

Form 1-S.T.C. ©1932 MARSHALL & BOND CO. HARTVILLE

<p>N.W. OF N.W.</p> <p><i>H. R. Griffith 55</i> 1944 1945 1946 1947 1948 1949</p> <p><i>John H. Lee</i> 1944 1945 1946 1947 1948 1949</p> <p><i>L.R. Johnston</i> 1944 1945 1946 1947 1948 1949</p>	<p>N.E. OF N.W.</p> <p><i>Mrs. W.E. Chappell 55</i> 1944 1945 1946</p> <p><i>L.R. Johnston</i> 1944 1945 1946 1947 1948 1949</p>	<p>N.W. OF N.E.</p> <p><i>Mrs. Julia Kershaw 939</i> 1944 1945 1946 1947 1948 1949</p> <p><i>John H. Lee</i> 1944 1945 1946 1947 1948 1949</p> <p><i>Mrs. W.E. Chappell 57</i> 1944 1945 1946</p> <p><i>L.R. Johnston</i> 1944 1945 1946 1947 1948 1949</p>	<p>N.E. OF N.E.</p> <p><i>Mrs. Julia Kershaw 939</i> 1944 1945 1946 1947 1948 1949</p> <p><i>John H. Lee</i> 1944 1945 1946 1947 1948 1949</p> <p><i>Mrs. W.E. Chappell 57</i> 1944 1945 1946</p> <p><i>L.R. Johnston</i> 1944 1945 1946 1947 1948 1949</p>
<p>S.W. OF N.W.</p> <p><i>H. R. Griffith 55</i> 1944 1945 1946 1947 1948 1949</p> <p><i>John H. Lee</i> 1944 1945 1946 1947 1948 1949</p>	<p>S.E. OF N.W.</p> <p><i>H. R. Griffith 55</i> 1944 1945 1946 1947 1948 1949</p> <p><i>John H. Lee</i> 1944 1945 1946 1947 1948 1949</p>	<p>S.W. OF N.E.</p> <p><i>W.C. Brown 150</i> 1944 1945 1946</p> <p><i>John H. Lee</i> 1944 1945 1946 1947 1948 1949</p> <p><i>John H. Lee</i> 1944 1945 1946 1947 1948 1949</p> <p><i>John H. Lee</i> 1944 1945 1946 1947 1948 1949</p>	<p>S.E. OF N.E.</p> <p><i>John H. Lee</i> 1944 1945 1946 1947 1948 1949</p>
<p>N.W. OF S.W.</p> <p><i>H. R. Griffith 55</i> 1944 1945 1946 1947 1948 1949</p> <p><i>John H. Lee</i> 1944 1945 1946 1947 1948 1949</p>	<p>N.E. OF S.W.</p> <p><i>Gloss. Sheffield S. &amp; Iron Co.</i> 1944 1945 1946 1947 1948 1949</p> <p><i>John H. Lee</i> 1944 1945 1946 1947 1948 1949</p>	<p>N.W. OF S.E.</p> <p><i>Gloss. Sheffield S. &amp; Iron Co.</i> 1944 1945 1946 1947 1948 1949</p> <p><i>John H. Lee</i> 1944 1945 1946 1947 1948 1949</p>	<p>N.E. OF S.E.</p> <p><i>Mrs. Julia Kershaw 939</i> 1944 1945 1946 1947 1948 1949</p> <p><i>Gloss. Sheffield S. &amp; Iron Co.</i> 1944 1945 1946 1947 1948 1949</p> <p><i>Ermine Hale 874</i> 1944 1945 1946 1947 1948 1949</p>
<p>S.W. OF S.W.</p> <p><i>Gloss. Sheffield S. &amp; Iron Co.</i> 1944 1945 1946 1947 1948 1949</p>	<p>S.E. OF S.W.</p> <p><i>Gloss. Sheffield S. &amp; Iron Co.</i> 1944 1945 1946 1947 1948 1949</p>	<p>S.W. OF S.E.</p> <p><i>W.E. Keaton + E. F. Franklin 110</i> 1944</p> <p><i>K.C. Perry</i> 1944 1945 1946 1947 1948 1949</p> <p><i>J. A. Bramlett 50</i> 1944 1945 1946 1947 1948 1949</p>	<p>S.E. OF S.E.</p> <p><i>Mrs. E. M. Collins</i> 1944 1945 1946 1947 1948 1949</p> <p><i>L.B. Walker 130</i> 1944 1945 1946 1947 1948 1949</p> <p><i>Louis + Mary Shely</i> 1944 1945 1946 1947 1948 1949</p>

Scale—1 inch=300.00 Ft.

COUNTY \_\_\_\_\_

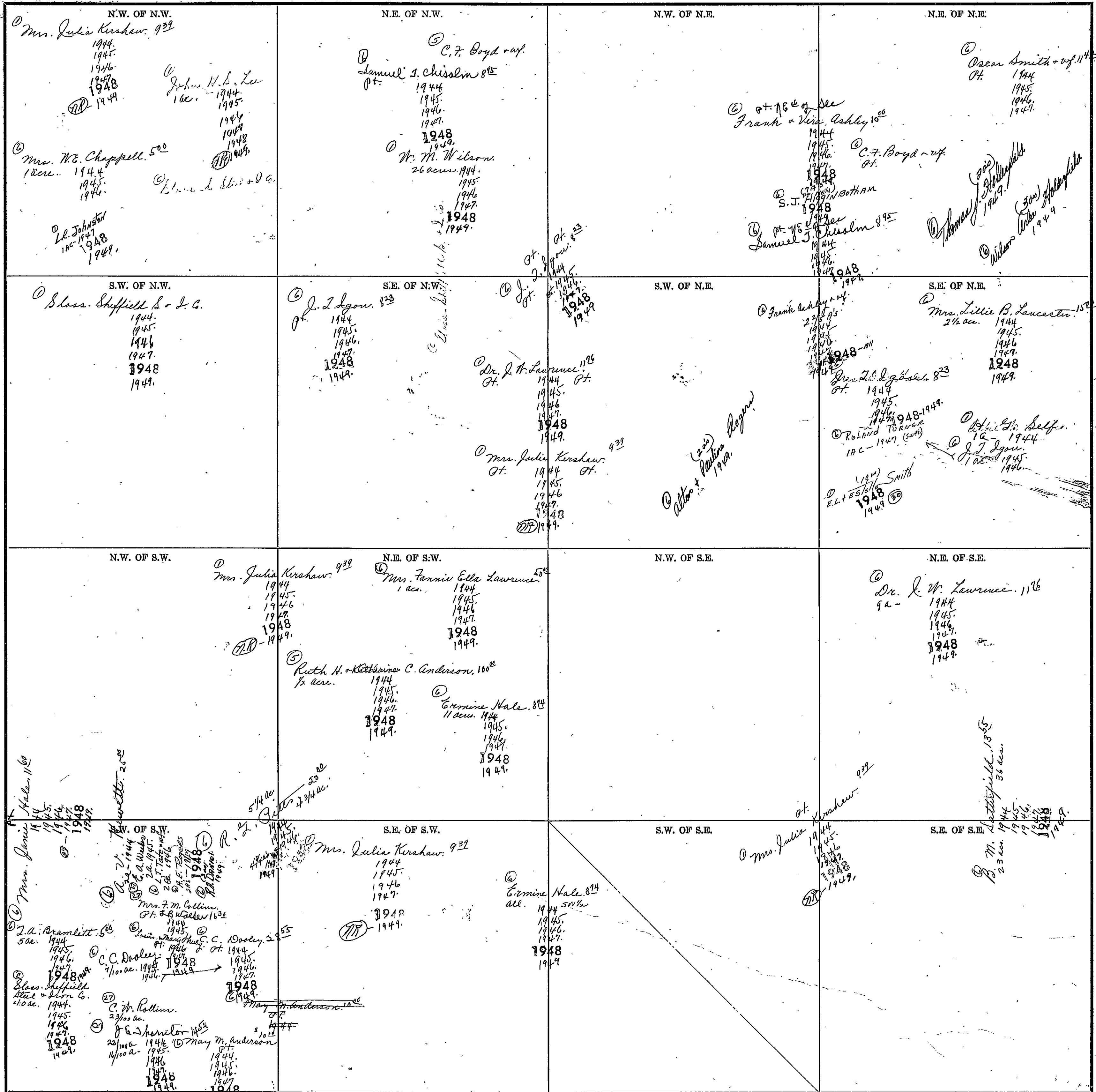
SECTION 9

TOWNSHIP 11

RANGE 7

274

Form T-S.T.O. 6482 MARSHALL & ROGEE CO. BARTVILLE



Scale - 1 Inch = 300.00 Ft.

COUNTY

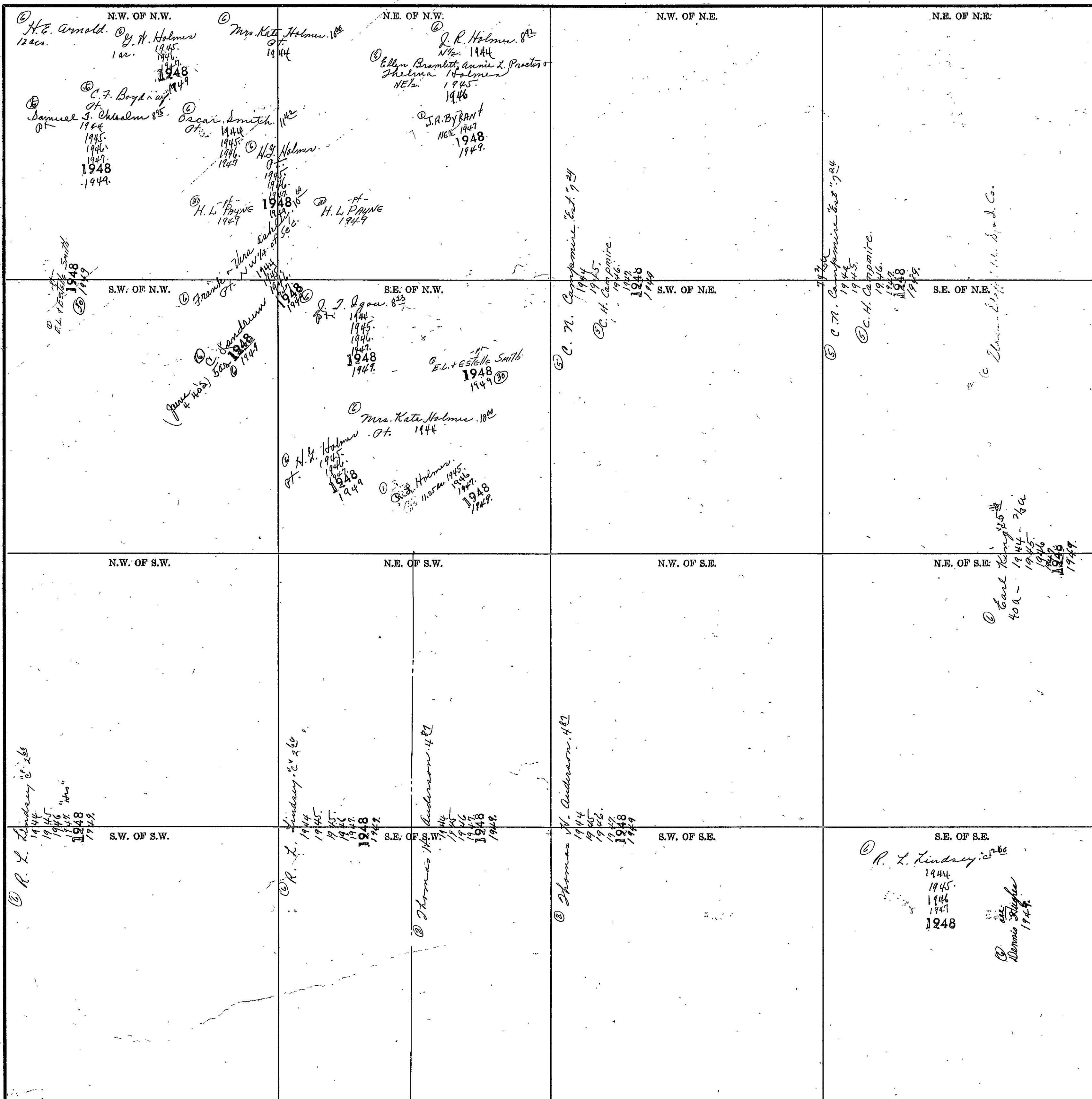


SECTION 10

TOWNSHIP 17

RANGE 7

Form 1-S.T.C. 6042 MARSHALL & BRUCE CO. MISSISSIPPI



COUNTY

Scale—1 inch=300.00 Ft.

SECTION 11 TOWNSHIP 11 RANGE 7

Form 1-S.T.C. 6242 WINDFALL & BROS. CO. BARTLESVILLE

<p>N.W. OF N.W.</p> <p>⑤ C. N. Campmire "Est" 7<sup>24</sup> 1944 1945 ③ C. H. Campmire. 1946. 1947. <b>1948</b> 1949.</p> <p>② Shivers - Elfford Lumber Co.</p>	<p>N.E. OF N.W.</p>	<p>N.W. OF N.E.</p> <p>② Grace H. Holloway. 1944. 1945. 1946. 1947. 1948. 1949.</p> <p>② Alex Bennick 11-1945- <b>1948</b> 1949</p>	<p>N.E. OF N.E.</p> <p>⑤ Parale Bryant. 10<sup>00</sup> St. 1944. 1945. 1946. 1947. <b>1948</b> 1949</p> <p>② Q. P. Nabors. 10<sup>00</sup> St. 1944. 1945. 1946. 1947. <b>1948</b> 1949.</p>
<p>S.W. OF N.W.</p>	<p>S.E. OF N.W.</p> <p>⑤ C. N. Campmire "Est." 7<sup>25</sup> 1944. 1945. ③ C. H. Campmire. 1946. 1947. <b>1948</b> 1949.</p>	<p>S.W. OF N.E.</p>	<p>S.E. OF N.E.</p> <p>⑤ Howell Sims. 10<sup>00</sup> St. 1944. 1945. 1946. 1947. <b>1948</b> 1949</p> <p>② Alex Bennick 11-1945- <b>1948</b> 1949</p>
<p>S.W. OF S.W.</p> <p>① John Thornton "c" Mrs. R. L. Miller. 1944. 1945. ② R. L. Miller 1946. ③ Mrs. Lela A. Miller 1947. <b>1948</b> 1949.</p>	<p>N.E. OF S.W.</p> <p>③ Charlotte Prater "c" Mrs. S<sup>00</sup> 1944 1945. ③ Birdie P. Williams &amp; Lora P. Thornton. 1946. 1947. <b>1948</b> 1949.</p>	<p>N.W. OF S.E.</p> <p>③ C. N. Campmire "Est" 7<sup>24</sup> 1944 1945. ③ C. H. Campmire. 1946. 1947. <b>1948</b> 1949.</p> <p>"C"</p>	<p>N.E. OF S.E.</p> <p>⑤ Parale Bryant. 10<sup>00</sup> St. 1944. 1945. 1946. 1947. <b>1948</b> 1949</p> <p>⑤ J. P.</p>
<p>S.W. OF S.W.</p> <p>① Wash Green "c" 3<sup>00</sup> 1944 1945. 1946. 1947. <b>1948</b> 1949.</p> <p>② SIMPSON 1948 1949.</p>	<p>S.E. OF S.W.</p> <p>② Lillie Coats. 2<sup>15</sup> 1944 1945. 1946. 1947. <b>1948</b> 1949.</p>	<p>S.W. OF S.E.</p>	<p>S.E. OF S.E.</p> <p>① Wash Green "c" 3<sup>00</sup> 1944 1945. 1946. 1947. <b>1948</b> 1949.</p>

6 1/2 10 1/2 corner also as shown on 7 10 20.

COUNTY \_\_\_\_\_

Scale—1 inch=300.00 Ft.

SECTION 12

TOWNSHIP 11

RANGE 7

Form 1-S.T.C. CASE WARDWELL & BOND CO. HARTVILLE

<p>N.W. OF N.W. (25) Grace Holloway. Pt. (26) E. H. Nance 10<sup>00</sup> 1945 1946 Alex Spiker, Bennoch 1947-1949 1948 (27) Howell Sims. 10<sup>00</sup> 1944 1945 1946 1947 1948 (28) J. P. Kabara. 10<sup>00</sup> Pt. 1944 1945 1946 1947 1948 1949</p>	<p>N.W. OF N.E. (29) C. E. Herring. 10<sup>00</sup> Pt. 1944 1945 1946 1947 1948 3 1/2 ac. 1949 3/4 ac. (30) J. L. McKee. "Est." 9<sup>00</sup> Pt. 1944 1945 1946 1947 1948 1949</p>	<p>N.E. OF N.E. Mc Kee. "Est." 12<sup>00</sup> 39.25 ac. 1944 1945 1946 1947 1948 1949</p>
<p>S.W. OF N.W. (26) Grace Holloway. Pt. (27) E. H. Nance 10<sup>00</sup> 1944 1945 1946 Alex Bennoch 1947 1948 1949 (28) Howell Sims. 10<sup>00</sup> Pt. 1945 1946 1947 1948 (29) Mrs. Fannie Spinks 10<sup>00</sup> Pt. 1944 1945 1946 1947 1948 (30) L. H. Garrison. 9<sup>00</sup> 1944 1945 (31) W. L. Lassiter. Pt. 1946 1947 1948 1949</p>	<p>S.W. OF N.E. (29) C. E. Herring 10<sup>00</sup> 2 ac. 1944 1945 1946 1947 1948 1949 (30) E. W. Brogden. 10<sup>00</sup> Pt. 1944 1945 1946 1947 1948 1949</p>	<p>S.E. OF N.E. (30) J. L. McKee. "Est." 12<sup>00</sup> 39 ac. 1944 1945 1946 1947 1948 1949</p>
<p>N.W. OF S.W. (27) Howell Sims. 10<sup>00</sup> Pt. 1944 1945 1946 1947 1948 1949 (28) Mrs. Fannie Spinks. 10<sup>00</sup> Pt. 1944 1945 1946 1947 1948 1949</p>	<p>N.W. OF S.E. (30) E. W. Brogden. 10<sup>00</sup> 1944 1945 1946 1947 1948 1949</p>	<p>N.E. OF S.E. (30) J. L. McKee. "Est." 12<sup>00</sup> 1944 1945 1946 1947 1948 1949</p>
<p>S.W. OF S.W. (29) Wash Green. 3<sup>00</sup> Pt. 1944 1945 1946 1947 1948 1949</p>	<p>S.W. OF S.E. (30) E. W. Brogden. 10<sup>00</sup> 1944 1945 1946 1947 1948 1949</p>	<p>S.E. OF S.E. (30) J. L. McKee. "Est." 12<sup>00</sup> 1944 1945 1946 1947 1948 1949</p>

COUNTY

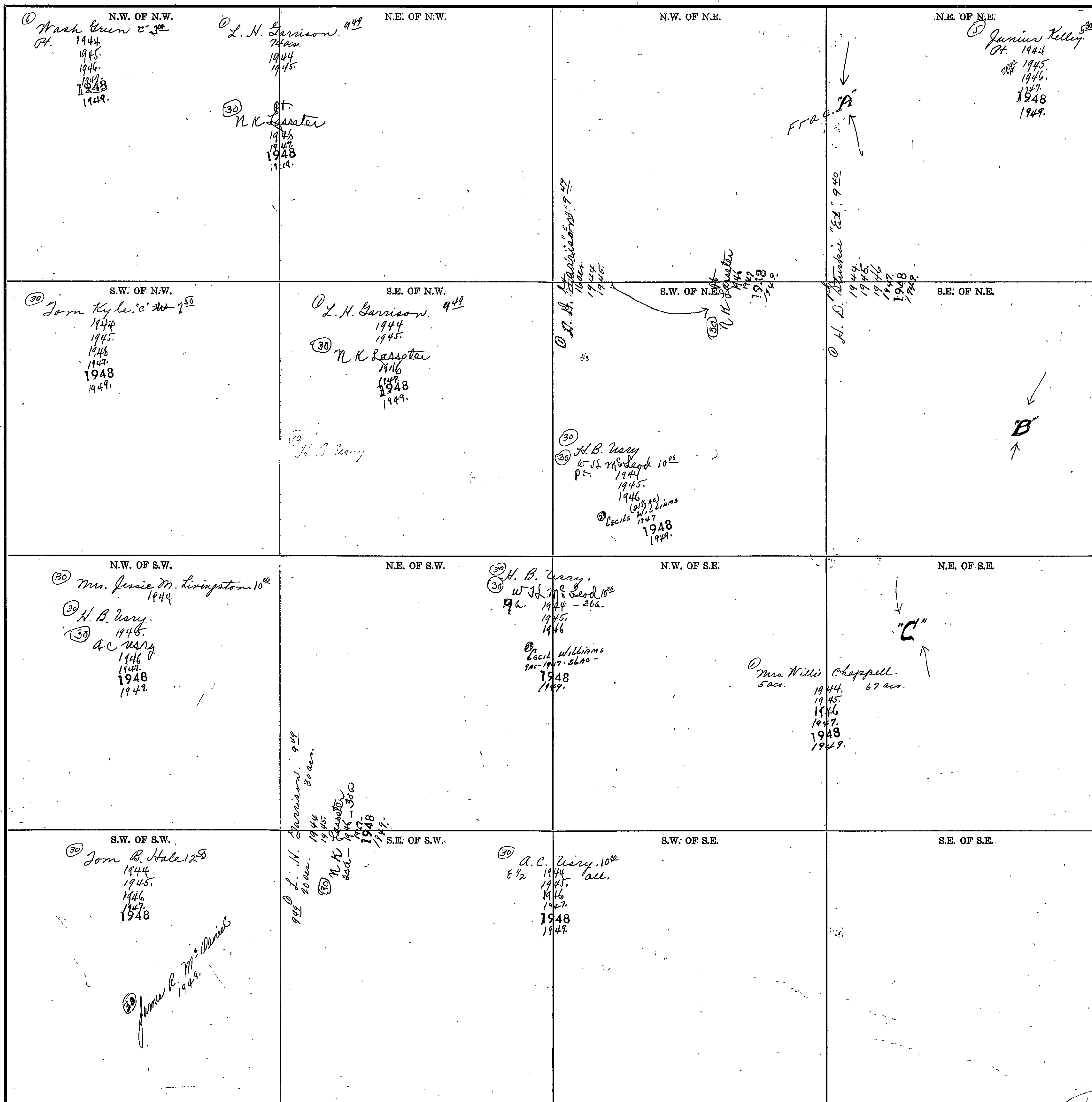
Scale - 1 inch = 300.00 Ft.

SECTION 13

TOWNSHIP 11

RANGE 7

Form 1-S.T.C. 6142 HARRALL & BOICE CO. DES MOINES



COUNTY \_\_\_\_\_

Scale - 1 inch = 300.00 Ft.

SECTION 14

TOWNSHIP 11

RANGE 7

Form T-S.T.C. 6842 WASHINGTON & HOWE CO. BIRMGHAM

<p>N.W. OF N.W.</p> <p>⑥ Wash Green, C 3<sup>rd</sup></p> <p>1944 1945 1946 1947 1948 1949</p>	<p>N.E. OF N.W.</p>	<p>N.W. OF N.E.</p> <p>⑥ Wash Green, C 3<sup>rd</sup></p> <p>1944 1945 1946 1947 1948 1949</p>	<p>N.E. OF N.E.</p>
<p>S.W. OF N.W.</p> <p>⑥ Wash Green, C 3<sup>rd</sup></p> <p>1944 1945 1946 1947 1948 1949</p>	<p>S.E. OF N.W.</p>	<p>S.W. OF N.E.</p> <p>⑥ Wash Green, C 3<sup>rd</sup></p> <p>1944 1945 1946 1947 1948 1949</p>	<p>S.E. OF N.E.</p> <p>③ Mrs. Jessie M. Livingston 8<sup>th</sup></p> <p>1944</p> <p>③ Grady Coats 10<sup>th</sup></p> <p>(Eas. 1/4) 1945</p> <p>③ 1946</p> <p>1947 1948 1949</p>
<p>N.W. OF S.W.</p> <p>⑥ Wash Green, C 3<sup>rd</sup></p> <p>1944 1945 1946 1947 1948 1949</p>	<p>N.E. OF S.W.</p>	<p>N.W. OF S.E.</p> <p>⑥ Wash Green, C 3<sup>rd</sup></p> <p>1944 1945 1946 1947 1948 1949</p>	<p>N.E. OF S.E.</p> <p>③ C. C. Myrick 8<sup>th</sup></p> <p>1944 1945 1946 1947 1948 1949</p>
<p>S.W. OF S.W.</p> <p>③ H. A. Wise, 10<sup>th</sup></p> <p>1944 1945 1946 1947 1948 1949</p>	<p>S.E. OF S.W.</p> <p>③ Lawrence Jones 9<sup>th</sup></p> <p>1944 1945 1946 1947 1948</p>	<p>S.W. OF S.E.</p> <p>③ C. C. Myrick 8<sup>th</sup></p> <p>1944 1945 1946 1947 1948 1949</p>	<p>S.E. OF S.E.</p>

COUNTY \_\_\_\_\_

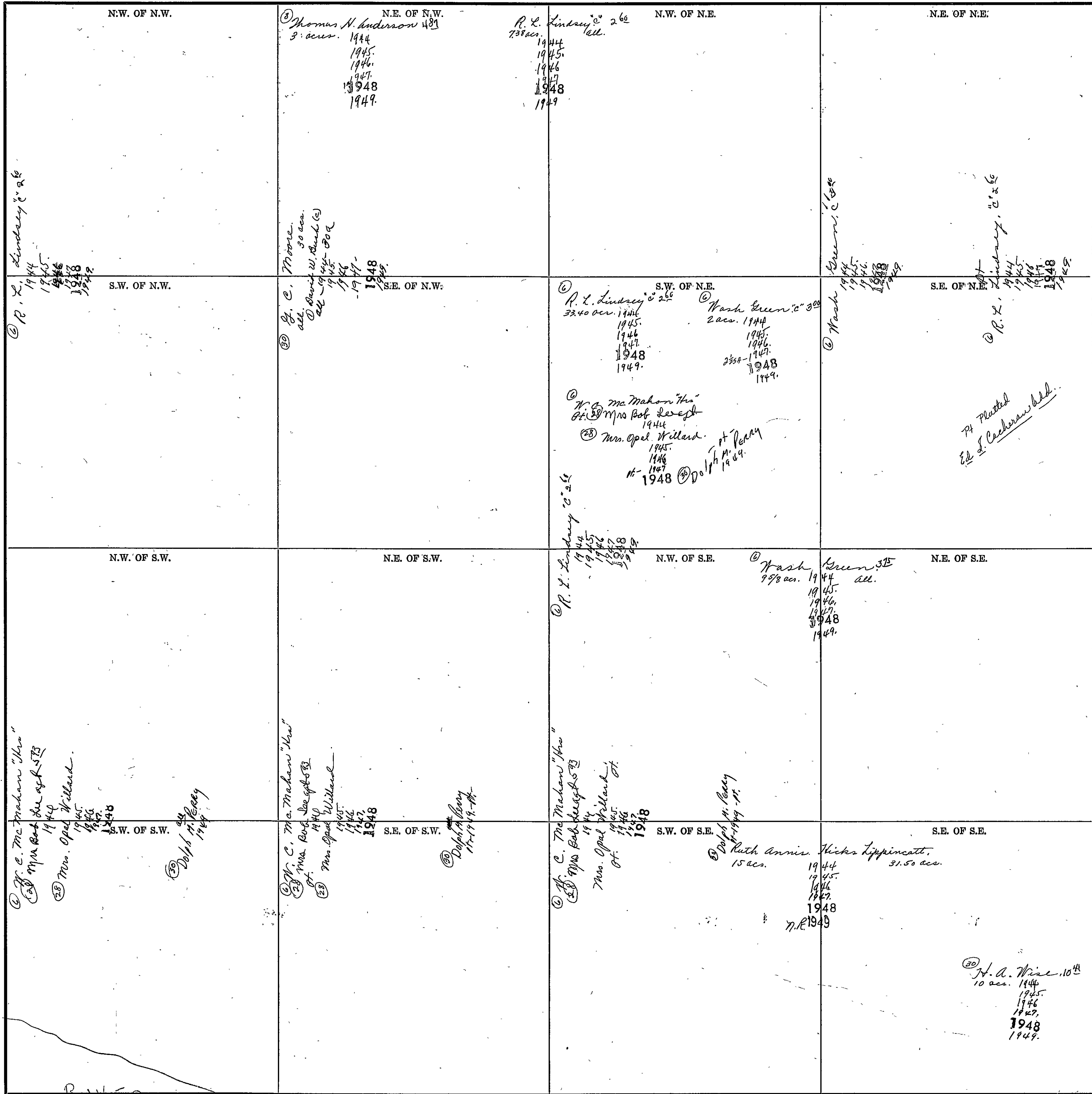
Scale—1 Inch=300.00 Ft.

SECTION 15

TOWNSHIP 11

RANGE 7

Form 1-S.T.C. SIZE HARBALL & BORD CO. BARTVILLE



RIVER COUNTY

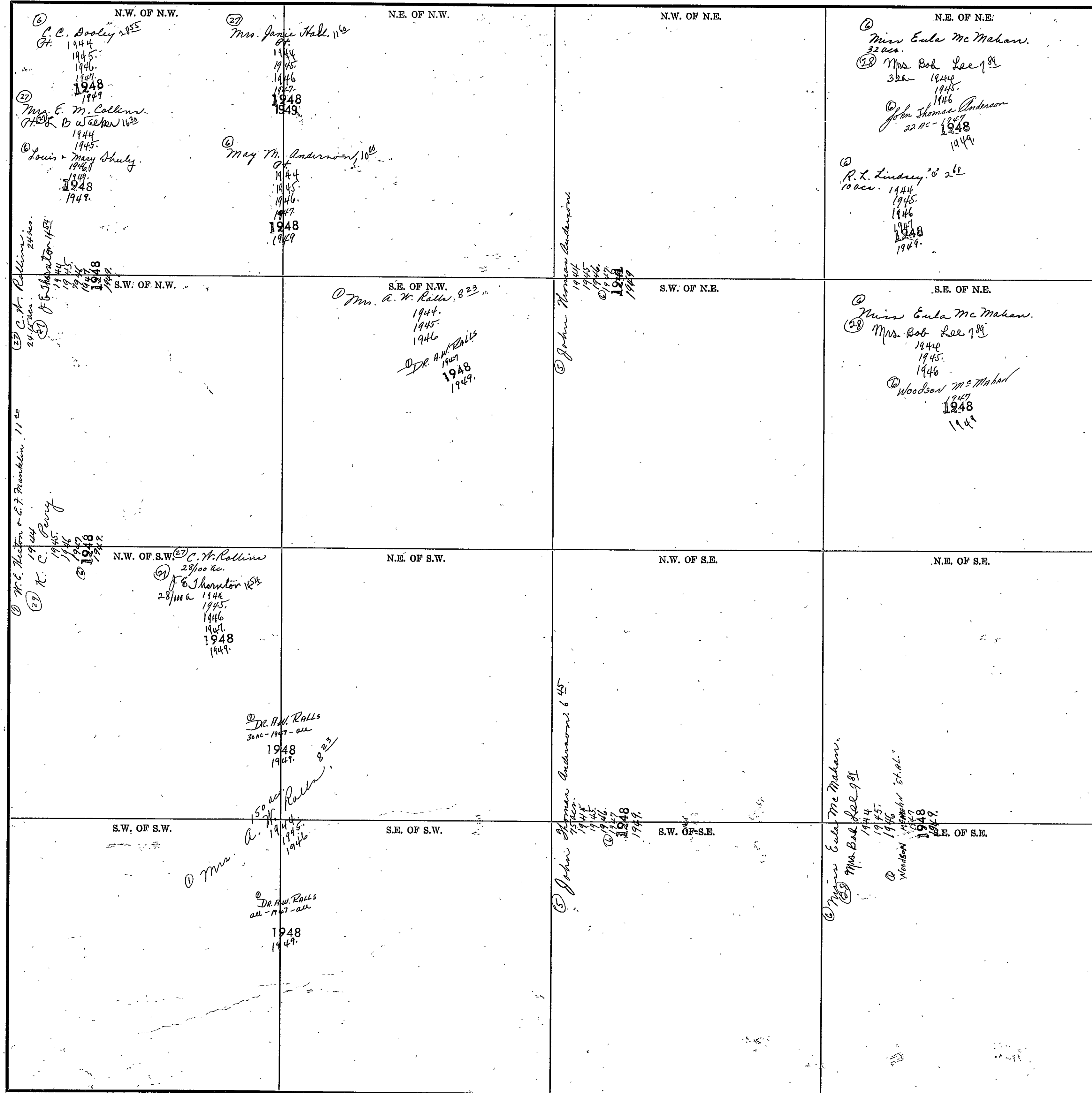
Scale--1 inch=300.00 Ft.

SECTION 16

TOWNSHIP

RANGE 7

Form 1-5-7-0. BESS HUBBELL & BROS. CO. ST. LOUIS, MO.



COUNTY

Scale—1 inch=300.00 Ft.

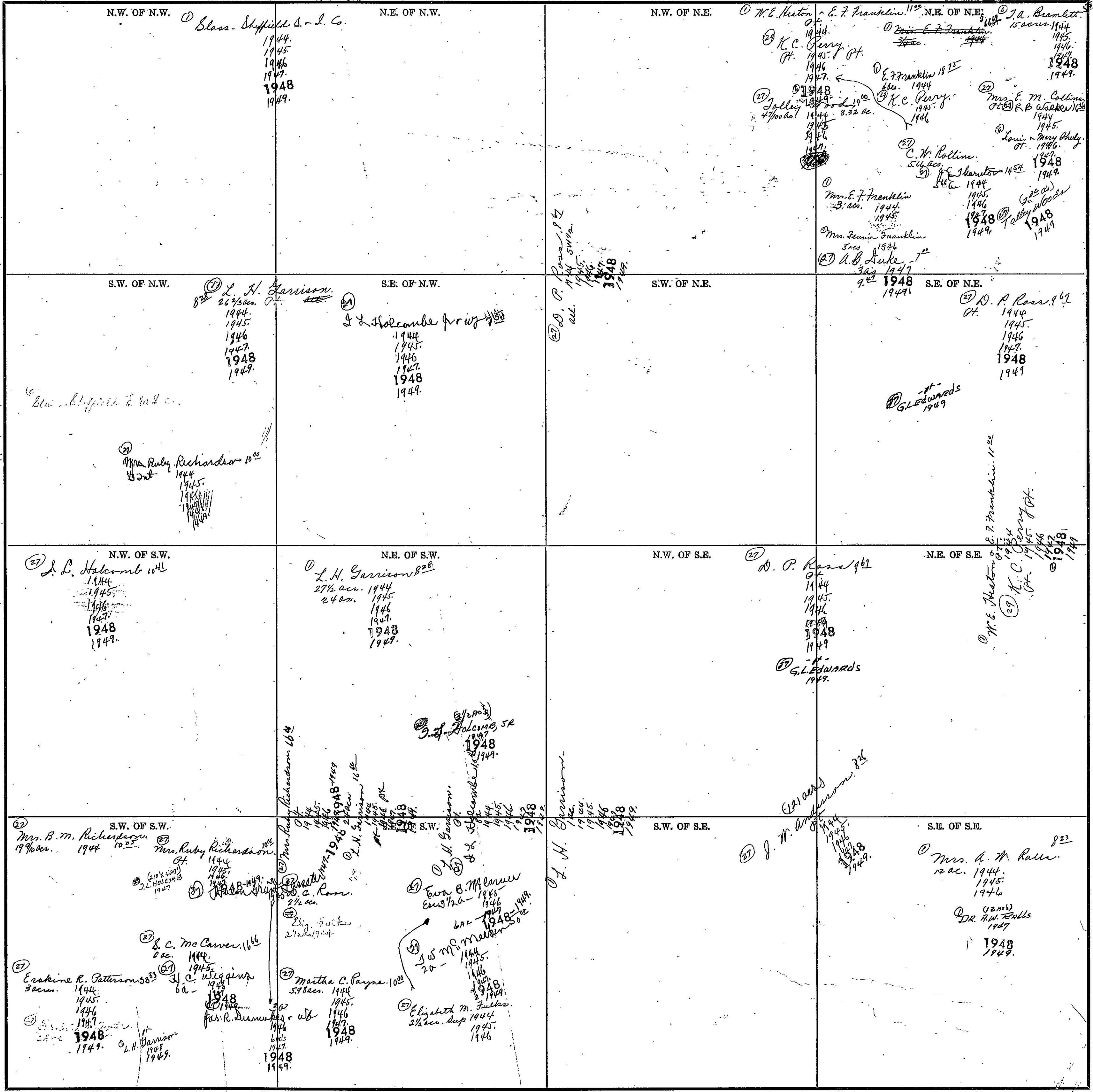


SECTION 17

TOWNSHIP 17

RANGE 7

Form 1-S.T.C. - 6162 MARSHALL & HORNE CO. DES MOINES



Scale - 1 inch = 300.00 Ft.

COUNTY

SECTION 18

TOWNSHIP 14

RANGE 7

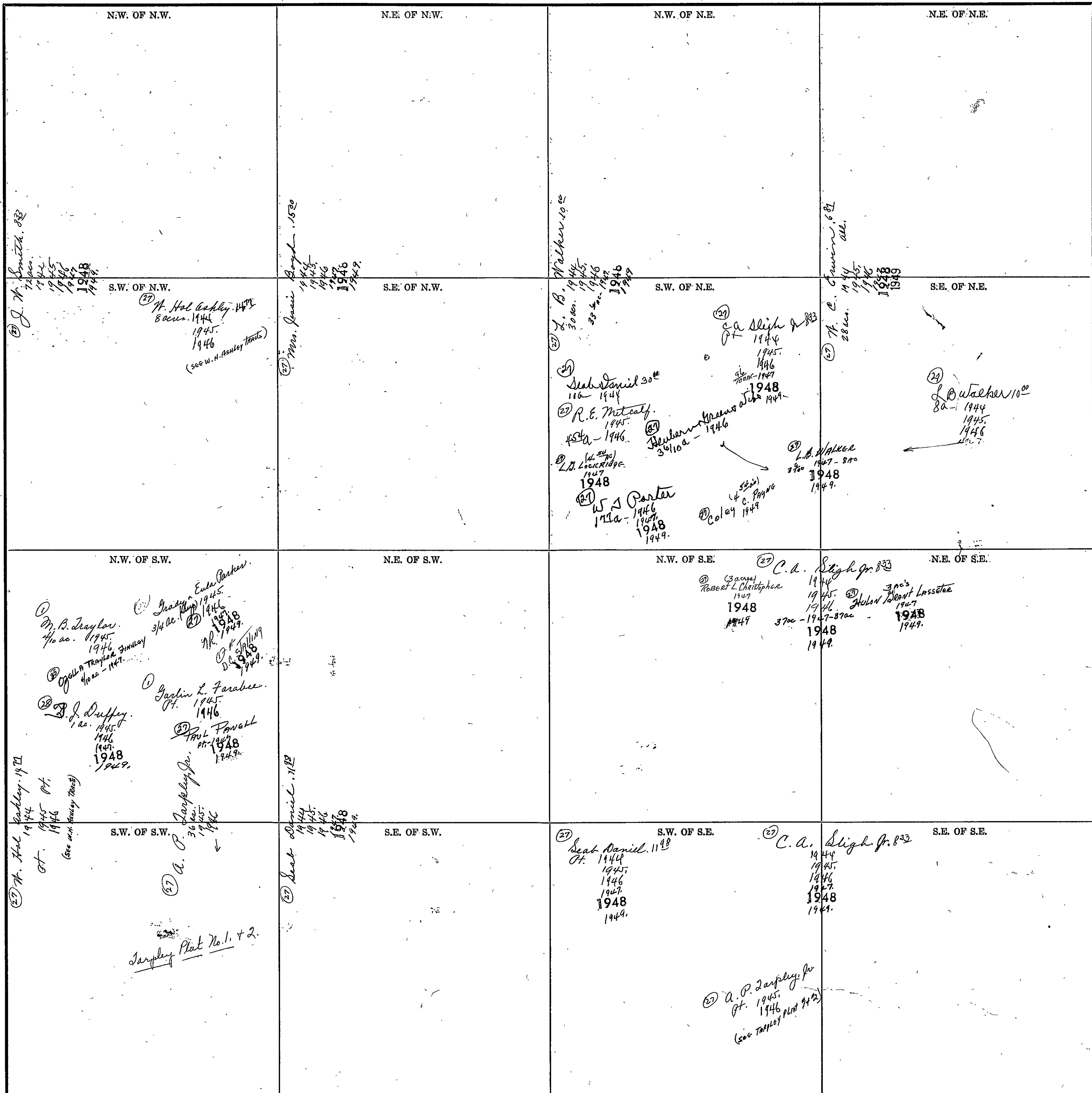
Form 1-S.T.C. © 1932 HERRICK & HERRICK CO. MINNEAPOLIS

<p>N.W. OF N.W.  <i>Shannon Sheffield S. &amp; J. Co.</i>          1944.          1945.          1946.          1947.  <b>1948</b>          1949.</p>	<p>N.E. OF N.W.  <i>W. M. Wilson.</i>          1944.          1945.          1946.          1947.  <b>1948</b>          1949.</p> <p><i>Shannon Sheffield S. &amp; J. Co.</i></p>	<p>N.W. OF N.E.  <i>W. M. Wilson.</i>          1944.          1945.          1946.          1947.  <b>1948</b>          1949.</p>	<p>N.E. OF N.E.  <i>Shannon Sheffield S. &amp; J. Co.</i>          1944.          1945.          1946.          1947.  <b>1948</b>          1949.</p>
<p>S.W. OF N.W.  <i>Shannon Sheffield S. &amp; J. Co.</i>          1/2 ac.          1944.          1945.          1946.          1947.  <b>1948</b>          1949.</p> <p><i>J. H. Hammond, 1/2 ac.</i>          1944.          1945.          1946.          1947.  <b>1948</b>          1949.</p> <p><i>Compell, 5/32 ac.</i>          1944.          1945.          1946.</p> <p><i>W. M. Wilson</i>          1/2 ac - 1947-48</p> <p><i>W. M. Wilson</i>          1/2 ac - 1948-49</p>	<p>S.E. OF N.W.  <i>Shannon Sheffield S. &amp; J. Co.</i>          all.          1944.          1945.          1946.          1947.  <b>1948</b>          1949.</p>	<p>S.W. OF N.E.  <i>Mrs. Hugh Agricola.</i>          1/2 ac.          1944.          1945.          1946.          1947.  <b>1948</b>          1949.</p> <p><i>Dr. M. P. Hughes, 1/2 ac.</i>          1944.          1945.          1946.          1947.  <b>1948</b>          1949.</p>	<p>S.E. OF N.E.  <i>Shannon Sheffield S. &amp; J. Co.</i>          1944.          1945.          1946.          1947.  <b>1948</b>          1949.</p>
<p>S.W. OF S.W.  <i>Shannon Sheffield S. &amp; J. Co.</i>          1944.          1945.          1946.          1947.  <b>1948</b>          1949.</p>	<p>N.E. OF S.W.  <i>Mrs. Hugh Agricola.</i>          1/2 ac.          1944.          1945.          1946.          1947.  <b>1948</b>          1949.</p> <p><i>Dr. M. P. Hughes, 1/2 ac.</i>          1944.          1945.          1946.          1947.  <b>1948</b>          1949.</p> <p><i>Shannon Sheffield S. &amp; J. Co.</i>          1944.          1945.          1946.          1947.  <b>1948</b>          1949.</p>	<p>N.W. OF S.E.  <i>J. N. Anderson, 3/32 ac.</i>          1944.          1945.          1946.          1947.          (10 1/2 ac)  <b>1948</b>          1949.</p>	<p>N.E. OF S.E.  <i>J. N. Anderson, 3/32 ac.</i>          1944.          1945.          1946.          1947.          (10 1/2 ac)  <b>1948</b>          1949.</p> <p><i>10 ac</i>  <i>48 3/32 ac - Stanley W. Christiani, 1/2 ac</i>          1948  <b>1949</b></p>
<p>S.W. OF S.W.  <i>Shannon Sheffield S. &amp; J. Co.</i>          1944.          1945.          1946.          1947.  <b>1948</b>          1949.</p>	<p>S.E. OF S.W.  <i>Shannon Sheffield S. &amp; J. Co.</i>          1944.          1945.          1946.          1947.  <b>1948</b>          1949.</p>	<p>S.W. OF S.E.  <i>L. B. Walker, 10 ac.</i>          1944.          1945.          1946.          1947.  <b>1948</b>          1949.</p>	<p>S.E. OF S.E.  <i>W. C. Erwin, 6 ac.</i>          1944.          1945.          1946.          1947.  <b>1948</b>          1949.</p>

COUNTY

Scale—1 inch=300.00 Ft.

Form 1-S.T.C. 6432 WARDHALL & BROS. CO. BARTLETT



Scale - 1 inch = 300.00 Ft.

SECTION

20

TOWNSHIP

11

RANGE

7

Form 1-3-T.C. 6482 MARSHALL & BARD CO. HARTVILLE

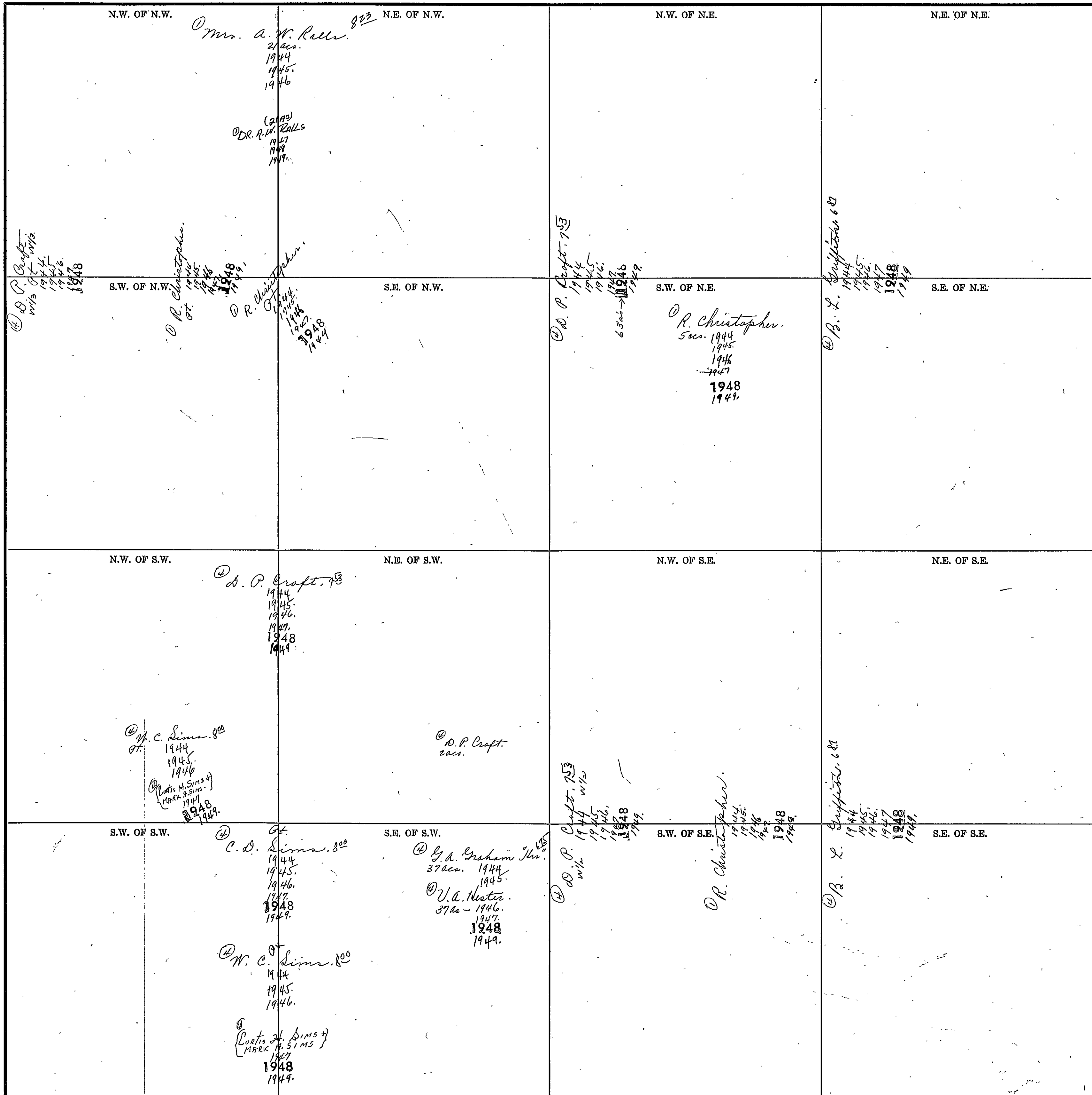
<p>N.W. OF N.W.</p> <p><i>Erwin</i></p>	<p>N.E. OF N.W.</p> <p>27 <i>G. L. Payne</i> <i>1 1/2 acs.</i></p> <p><i>J. W. Anderson</i></p>	<p>N.W. OF N.E.</p>	<p>N.E. OF N.E.</p> <p>28 <i>Mrs. A. W. Ralls</i> <i>20 acs.</i></p>
<p>S.W. OF N.W.</p> <p>29 <i>M. C.</i></p>	<p>S.E. OF N.W.</p> <p>29 <i>J. W. Anderson</i></p> <p><i>See Next Sheet</i></p>	<p>S.W. OF N.E.</p> <p>30 <i>H. A. Wise</i> <i>20 acs.</i></p> <p>29 <i>H. D. Joe Ramey</i> <i>3.90 acs.</i></p> <p><i>J. W. Anderson</i></p> <p><i>See Next Sheet</i></p>	<p>S.E. OF N.E.</p>
<p>N.W. OF S.W.</p>	<p>N.E. OF S.W.</p>	<p>N.W. OF S.E.</p>	<p>N.E. OF S.E.</p>
<p>S.W. OF S.W.</p>	<p>S.E. OF S.W.</p>	<p>S.W. OF S.E.</p>	<p>S.E. OF S.E.</p>

COUNTY

Scale—1 Inch=300.00 Ft.



Form 1-S.T.C. CHAS. McNEILL & BROS. CO. HARTVILLE



Scale—1 inch=300.00 Ft.

COUNTY

SECTION 22

TOWNSHIP 11

RANGE 7

Form 1-S.T.C. 6242 WINDMILL & BRIDGE CO. HARTFORD, CT.

<p>N.W. OF N.W.</p> <p>(30) H. A. Wise, 10<sup>1/2</sup> ac. 1944 1945 1946 1947 1948 1949</p>	<p>N.E. OF N.W.</p> <p>(30) H. A. Wise, 10<sup>1/2</sup> ac. 1944 1945 1946 1947 1948 1949</p>	<p>N.W. OF N.E.</p> <p>(30) H. A. Wise, 10<sup>1/2</sup> ac. 1944 1945 1946 1947 1948 1949</p>	<p>N.E. OF N.E.</p> <p>(30) Ruth Annis Hicks Lippincott, 10<sup>00</sup> 1.75 acs. 1944 1945 1946 1947 1948 1949</p>
<p>S.W. OF N.W.</p> <p>Croft Plat.</p>	<p>S.E. OF N.W.</p> <p>(4) C. V. Croft, Ed 21<sup>1/2</sup> 13 1/2 acs. 1944 1945 1946 1947</p>	<p>S.W. OF N.E.</p> <p>(30) W. D. Couch 1944 1945 1946 1947 1948 1949</p>	<p>S.E. OF N.E.</p> <p>(30) H. A. Wise, 10<sup>1/2</sup> ac. 1944 1945 1946 1947 1948 1949</p>
<p>N.W. OF S.W.</p> <p>Croft Plat.</p>	<p>N.E. OF S.W.</p> <p>(30) C. V. Croft (13.8 acs) "Est." 1944 1945 1946 1947 1948 1949</p>	<p>N.W. OF S.E.</p> <p>(30) Fred S. Webb, 13<sup>1/2</sup> acs. 1944 1945 1946 1947 1948 1949</p>	<p>N.E. OF S.E.</p>
<p>S.W. OF S.W.</p> <p>Croft Plat.</p>	<p>S.E. OF S.W.</p> <p>(30) Miss Florie Sidmore 1944 1945 1946 1947 1948 1949</p> <p>(30) J. R. Croft Plat 1944 1945 1946 1947 1948 1949</p>	<p>S.W. OF S.E.</p> <p>(30) Fred S. Webb, 13<sup>1/2</sup> acs. 1944 1945 1946 1947 1948 1949</p> <p>(30) Miss Florie Sidmore 1944 1945 1946 1947 1948 1949</p>	<p>S.E. OF S.E.</p> <p>(30) Charles H. Thonton, 10<sup>00</sup> 8 1/2 acs. 1944 1945 1946 1947 1948 1949</p> <p>(30) Miss Florie Sidmore 1944 1945 1946 1947 1948 1949</p>

Scale—1 inch=300.00 Ft.

COUNTY



SECTION 23

TOWNSHIP 1R

RANGE 7

Form T-S.T.C. CASE MARSHALL & BROS. CO. BARTLESVILLE

<p>N.W. OF N.W.</p> <p>(30) Lawrence Jones 9<sup>50</sup> 1944 1945 1946 1947 1948 1949.</p> <p>(30) Lawrence Jones 9<sup>50</sup> Pt. 1944 1945 1946 1948 1949.</p> <p>(30) A. A. Wiser 10<sup>41</sup> 9a-1944-31c 1945 1946 1947 1948</p>	<p>N.E. OF N.W.</p> <p>(30) Lawrence Jones 9<sup>50</sup> 1944 1945 1946 1947 1948 1949.</p>	<p>N.W. OF N.E.</p> <p>(30) C. W. Blythe 8<sup>00</sup> W/2 1944 1945 1946 170c-1947 1948 1949.</p> <p>(30) M. G. Kidd 10<sup>41</sup> all 1945 1946 1948 1949.</p>	<p>N.E. OF N.E.</p> <p>(30) D. F. Blythe 8<sup>00</sup> E/2 1944 1945 1946 230-1946 1947 1948 1949.</p>
<p>S.W. OF N.W.</p> <p>(30) Lawrence Jones 9<sup>50</sup> Pt. 1944 1945 1946 1947 1948 1949.</p> <p>(30) Fred S. Webb 13<sup>15</sup> Pt. 1944 1945 1946 1947 1948 1949.</p> <p>(30) W. D. Couch 1948 1949.</p>	<p>S.E. OF N.W.</p> <p>(30) Herb Praeger 5<sup>00</sup> 1a-1946 1947 1948 1949.</p>	<p>S.W. OF N.E.</p> <p>(30) Mrs. Sarah J. Cullis 9<sup>01</sup> 2cc. 1944 1945 1946 1947.</p> <p>(30) G. L. Bryan all 1948 1949.</p>	<p>S.E. OF N.E.</p>
<p>N.W. OF S.W.</p> <p>(30) Fred S. Webb 13<sup>15</sup> 1944 1945 1946 1947 1948 1949.</p>	<p>N.E. OF S.W.</p> <p>(30) W. A. Cartledge 10<sup>41</sup> 16 acc. 1944 1945 1946 1947 1948 1949.</p>	<p>N.W. OF S.E.</p> <p>(30) Ernest Anderson 5<sup>00</sup> 1944</p> <p>(30) G. L. Bryan 1945 30-1946</p> <p>(30) Lloyd H. Adams 1947</p> <p>(30) E. B. Deal 1948</p> <p>(30) W. E. Cash 1949</p>	<p>N.E. OF S.E.</p> <p>(30) V. M. Lay 11<sup>84</sup> 1944 1945 1946 1947 1948 1949.</p>
<p>S.W. OF S.W.</p> <p>(30) Fred S. Webb 13<sup>15</sup> Pt. 1944 1945 1946 1947 1948 1949.</p> <p>(30) W. A. Cartledge 10<sup>41</sup> 15 acc. 1944 1945 1946 1947 1948 1949.</p>	<p>S.E. OF S.W.</p> <p>(30) W. A. Cartledge 10<sup>41</sup> 16 acc. 1944 1945 1946 1947 1948 1949.</p>	<p>S.W. OF S.E.</p> <p>(30) W. A. Cartledge 10<sup>41</sup> 1944 1945 1946 1947 1948 1949.</p>	<p>S.E. OF S.E.</p>

Scale-1 inch=300.00 Ft.

COUNTY \_\_\_\_\_

SECTION 24

TOWNSHIP 11

RANGE 7

Form 1-5-T.C. 6812 MARSHALL & BRUCE CO. WARREN

<p>N.W. OF N.W.</p> <p>1944 1945 1946 1947</p> <p>0 Mrs. Sarah J. Cullis, Estop. 1941</p> <p>30 D.F. Blythe 1948 1949</p>	<p>N.E. OF N.W.</p> <p>30 Floyd Wood 825 1944 1945 1946 1947</p> <p>all 30 Chas. Griffith 1948 1949</p>	<p>N.W. OF N.E.</p> <p>30 W. A. Carledge 1800 1944 1945 1946 1947 1948 1949</p>	<p>N.E. OF N.E.</p> <p>0 R. Christopherson 1944 1945 1946 1947 1948 1949</p> <p>30 W. D. Waldrop 1000 all 1944 1945 1946 1947 1948 1949</p>
<p>S.W. OF N.W.</p> <p>30 B. L. Bryan 1948 1949</p>	<p>S.E. OF N.W.</p> <p>30 Mrs. Reta W. Smith 500 1944 1945 1946 1947 1948 1949</p>	<p>S.W. OF N.E.</p>	<p>S.E. OF N.E.</p>
<p>N.W. OF S.W.</p> <p>30 Mrs. Sarah J. Cullis, Estop. 1941 all 1944 1945 1946 1947</p> <p>30 V. M. Day 1125 36 acs. 1944 1945 1946 1947 1948 1949</p> <p>30 Coats Bend Farmers V. Co-op 12 a. 1946 1947 1948 1949</p>	<p>N.E. OF S.W.</p> <p>30 A. L. Griffith 1948 (10 acs) 1949</p>	<p>N.W. OF S.E.</p> <p>30 K. E. Lindsey 1500 W/2 1944</p> <p>30 A. C. Finch wife 1945</p>	<p>N.E. OF S.E.</p> <p>30 A. C. Finch wife 1000 E/2 1940 1945 1946 1947 1948 1949</p>
<p>S.W. OF S.W.</p> <p>30 J. M. Lindsey 1125 1944</p> <p>30 A. L. Griffith all 1945 38 acs.</p> <p>30 - 1946 1947 1948 1949</p>	<p>S.E. OF S.W.</p> <p>30 J. M. Lindsey 1125 2 acs. 1944</p> <p>30 A. L. Griffith 1945</p> <p>30 - 1946 1947 1948 1949</p> <p>30 C. C. Miller 1000 1944 1945 1946 1947 1948 1949</p>	<p>S.W. OF S.E.</p> <p>30 J. M. Lindsey 1125 2 acs. 1944</p> <p>30 A. L. Griffith 1945</p> <p>30 - 1946 1947 1948 1949</p> <p>30 C. C. Miller 1000 1944 1945 1946 1947 1948 1949</p>	<p>S.E. OF S.E.</p> <p>30 C. C. Miller 1000 29.6 acs. 1944 1945 1946 1947 1948 1949</p> <p>30 Minnie Pearl Campbell Richard Butler Est. 10 acs. 1944 1945 1946 1947 1948 1949</p>

COUNTY

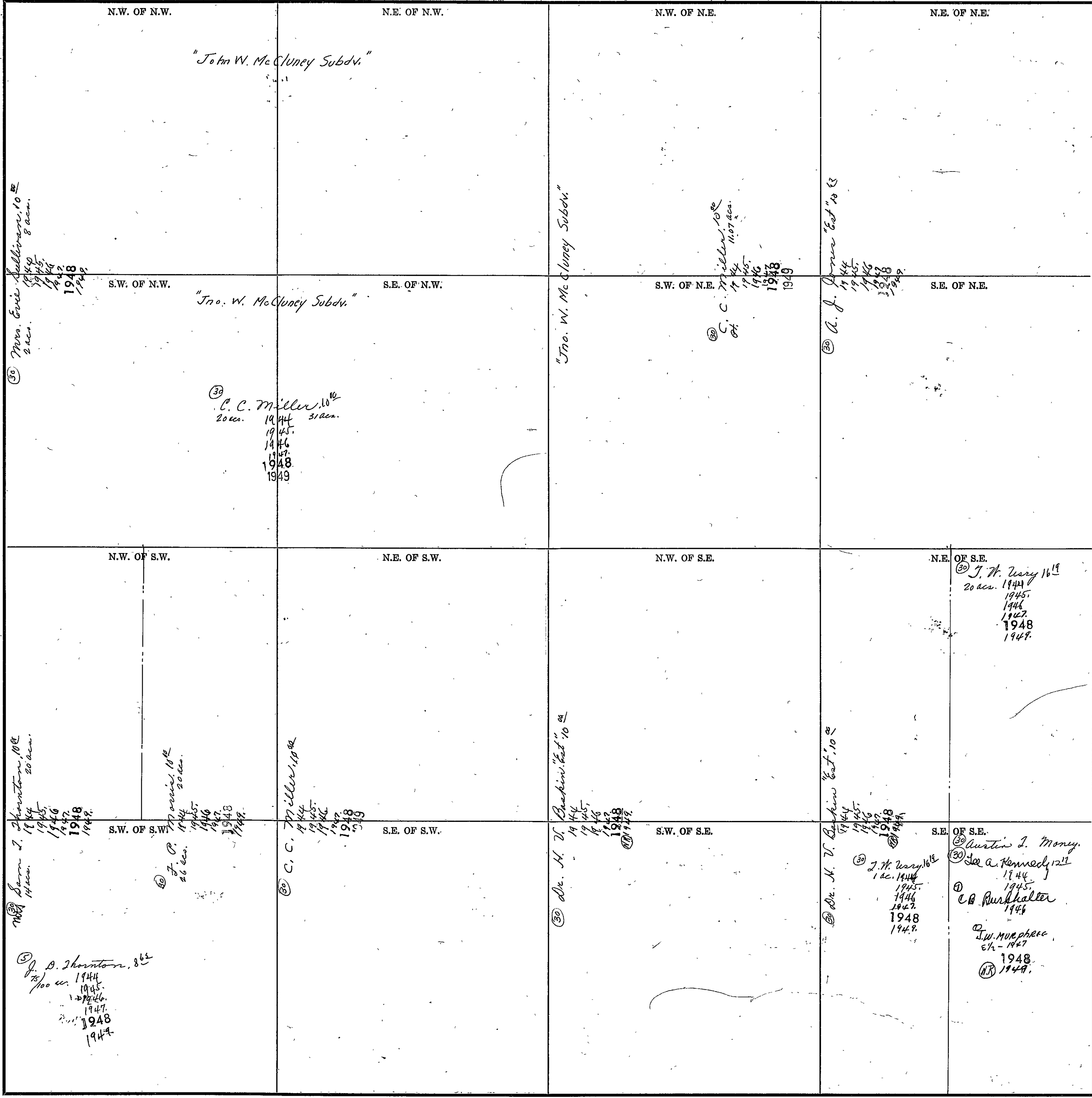
Scale—1 inch=300.00 Ft.

SECTION 25

TOWNSHIP 11

RANGE 7

Form I-S.T.C. 6042 MARSHALL & BAKER CO. BERRYVILLE



Mrs. Eric Sullivan, 10<sup>ac.</sup>  
 8 ac.  
 1944  
 1945  
 1946  
 1947  
 1948  
 1949

Sam J. Thornton, 10<sup>ac.</sup>  
 20 ac.  
 1944  
 1945  
 1946  
 1947  
 1948  
 1949

J. D. Thornton, 8<sup>ac.</sup>  
 100 ac.  
 1944  
 1945  
 1946  
 1947  
 1948  
 1949

J. C. Morris, 10<sup>ac.</sup>  
 20 ac.  
 1944  
 1945  
 1946  
 1947  
 1948  
 1949

C. C. Miller, 10<sup>ac.</sup>  
 20 ac. 31 ac.  
 1944  
 1945  
 1946  
 1947  
 1948  
 1949

C. C. Miller, 10<sup>ac.</sup>  
 1944  
 1945  
 1946  
 1947  
 1948  
 1949

Dr. H. V. Burkin, 10<sup>ac.</sup>  
 1944  
 1945  
 1946  
 1947  
 1948  
 1949

C. C. Miller, 10<sup>ac.</sup>  
 11.07 ac.  
 1944  
 1945  
 1946  
 1947  
 1948  
 1949

A. J. Burkin, 10<sup>ac.</sup>  
 1944  
 1945  
 1946  
 1947  
 1948  
 1949

Dr. H. V. Burkin, 10<sup>ac.</sup>  
 1944  
 1945  
 1946  
 1947  
 1948  
 1949

J. W. Wary, 10<sup>ac.</sup>  
 1 ac.  
 1944  
 1945  
 1946  
 1947  
 1948  
 1949

J. W. Wary, 16<sup>ac.</sup>  
 20 ac.  
 1944  
 1945  
 1946  
 1947  
 1948  
 1949

Austin J. Money  
 See A. Kennedy, 12<sup>ac.</sup>  
 1944  
 1945  
 C. B. Burkhalter  
 1944  
 J. W. Murphy  
 1947  
 1948  
 1949

Scale—1 inch=300.00 Ft.

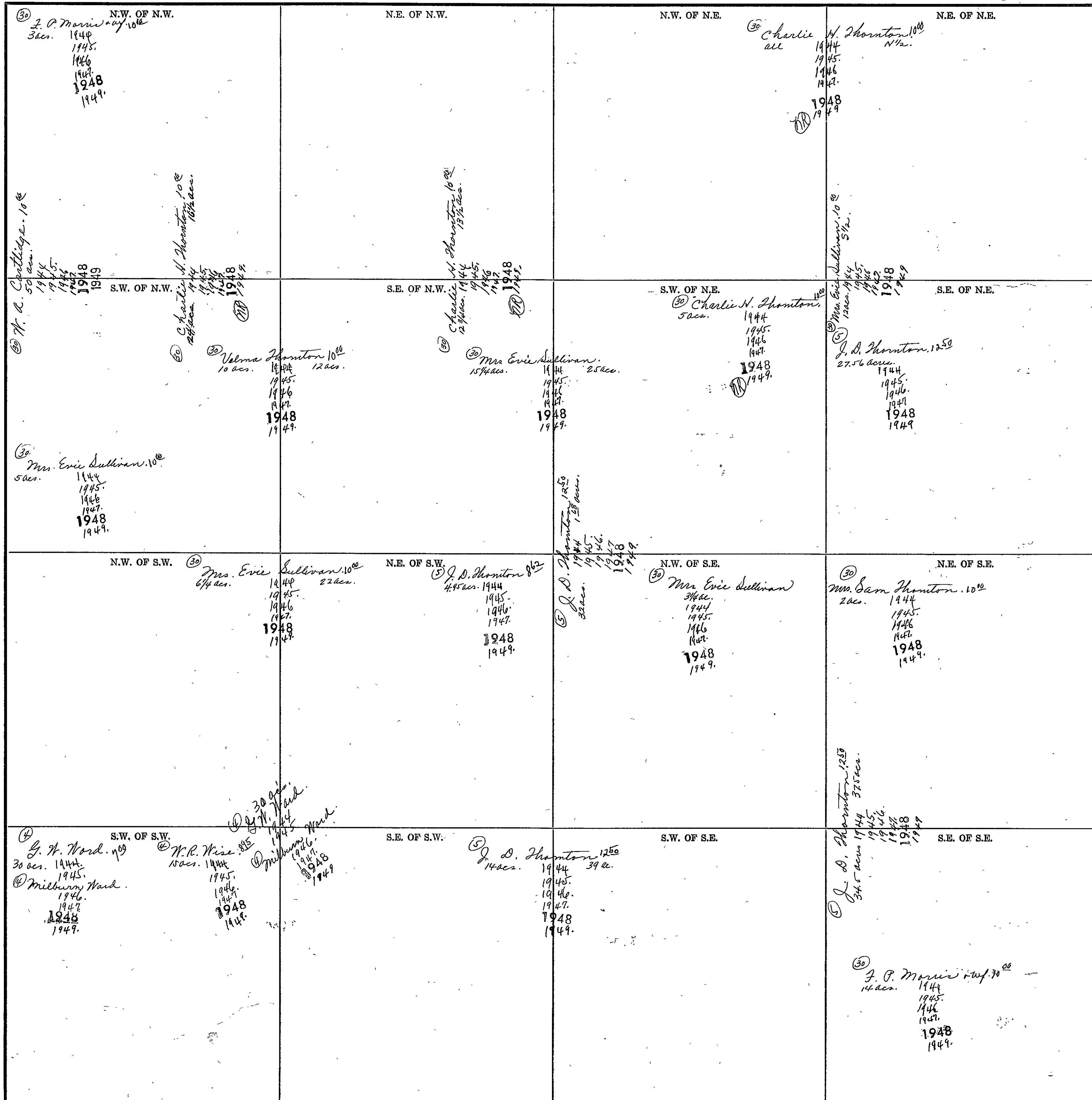
COUNTY

SECTION 26

TOWNSHIP 11

RANGE 7

Form 1-S.T.C. 6012 MARSHALL & BRUCE CO. ARKVILLE



Scale—1 inch=300.00 Ft.

COUNTY

SECTION 27 TOWNSHIP 11 RANGE 7

<p>N.W. OF N.W.</p> <p>"V. R. Croft Subdv."</p>	<p>N.E. OF N.W.</p> <p>"V. R. Croft Subdv."</p>	<p>N.W. OF N.E.</p> <p>④ G. H. Hardie. 7<sup>81</sup> 5 acs. 1944. 1945. 1946. 1947. 1948 1949</p>	<p>N.E. OF N.E.</p> <p>Charles H. Robertson, 10 &amp; 1 ac. 1944 1945 1946 1947 1948 1949</p>
<p>S.W. OF N.W.</p> <p>④ J. C. Wise. 20<sup>00</sup> 10 acs. 1944. 1945. 1946. 1947. 1948 1949</p>	<p>S.E. OF N.W.</p> <p>④ M. G. Simpson. 1944. 1/2 ④ Lucy Mae Simpson. 1945. ④ Arthur F. Shaw. 1946. 1947. 1948 1949</p> <p>V.R. Croft Subdivision.</p>	<p>S.W. OF N.E.</p> <p>④ G. H. Hardie. 7<sup>81</sup> ac. 1944-23 acs. 1945. 1946. 1947. 1948 1949</p>	<p>S.E. OF N.E.</p> <p>④ W. R. Wise. 8<sup>00</sup> 1 ac. 1944 1945 1946 1947 1948 1949</p>
<p>N.W. OF S.W.</p> <p>④ Paul Wise. 14<sup>01</sup> 30 acs. 1944. 1945. 1946. 1947. 1949</p>	<p>N.E. OF S.W.</p> <p>④ M. G. Simpson. 10<sup>76</sup> 10 acs. 1944 ④ Lucy Mae Simpson. 1945. ④ Arthur F. Shaw. 1946. 1947. 1948 1949</p>	<p>N.W. OF S.E.</p> <p>④ M. G. Simpson. 10<sup>76</sup> 1944 ④ Lucy Mae Simpson. 1945 ④ Arthur F. Shaw. 1946. 1947. 1948 1949</p>	<p>N.E. OF S.E.</p> <p>④ W. R. Wise. 8<sup>00</sup> 1 ac. 1944 1945 1946 1947 1948 1949</p>
<p>S.W. OF S.W.</p> <p>④ Paul Wise. 14<sup>01</sup> 1/2. 1944 1945. 1946. Howard Jewell Wise 10.00 1/2 - 1947 - 1948 1949</p> <p>④ Randolph Bone. 10<sup>00</sup> 5/2. 1944 1945. 1946. 1947. 1948 1949</p>	<p>S.E. OF S.W.</p> <p>④ G. H. Hardie. 7<sup>81</sup> 30 acs. 1944 1945.</p> <p>④ M. G. Simpson. 16<sup>76</sup> 1/2. 1944 ④ Lucy Mae Simpson. 1945. ④ Arthur F. Shaw. 1946. 1947. 1948 1949</p> <p>④ E. B. Spicer. 11<sup>33</sup> 5/2. 1944 1945. 1946. 1947. 1948 1949</p>	<p>S.W. OF S.E.</p> <p>④ G. H. Hardie. 7<sup>81</sup> 8<sup>00</sup> 1944 1945. ④ Milburn Hard. 1946. 1947. 1948 1949</p>	<p>S.E. OF S.E.</p>

Scale—1 inch=300.00 Ft.

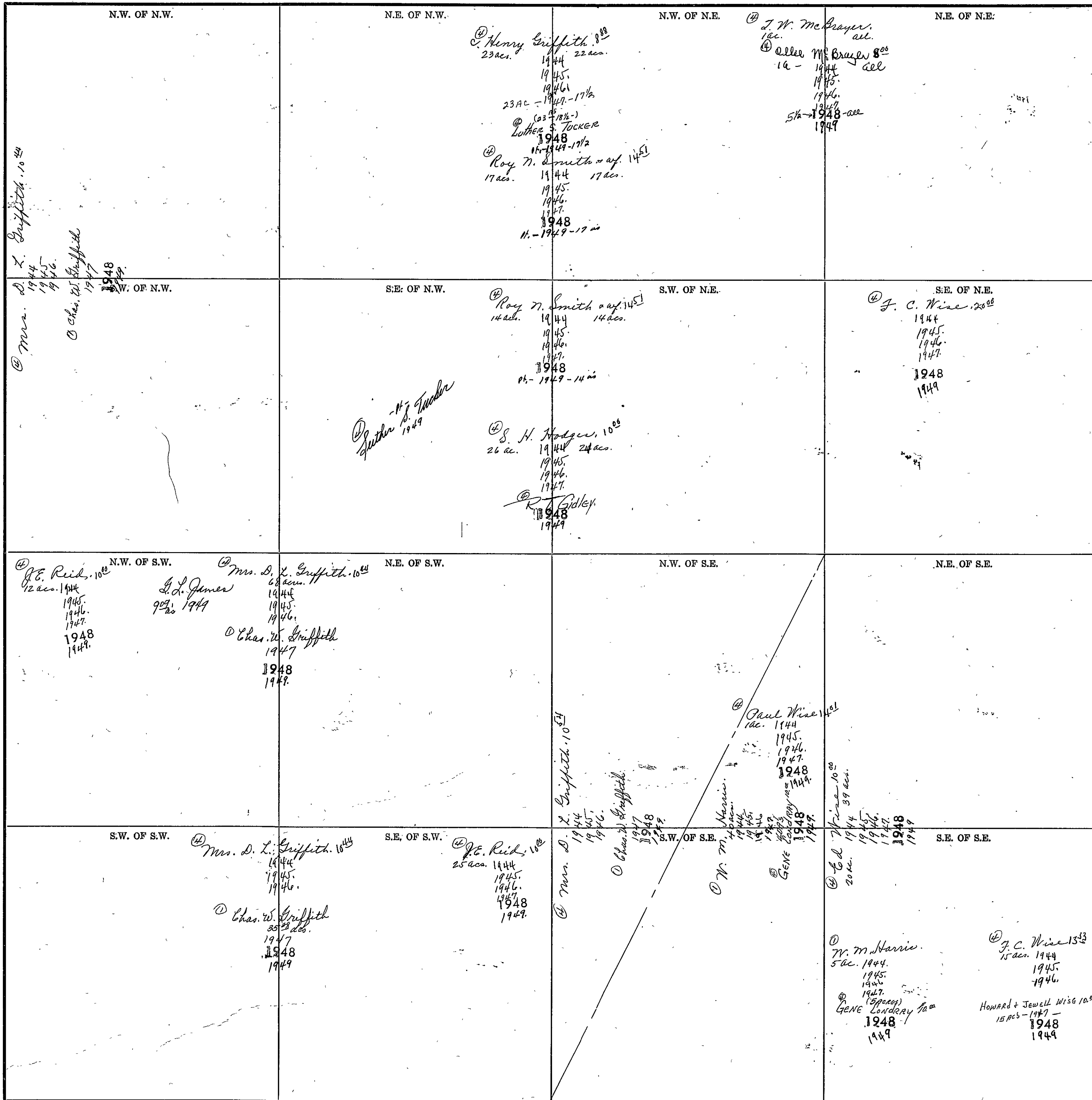
COUNTY \_\_\_\_\_

SECTION 28

TOWNSHIP 11

RANGE 7

Form T-S.T.C. 6122 MARSHALL & BRUCE CO. HARRISVILLE



COUNTY \_\_\_\_\_

Scale—1 inch=300.00 Ft.

SECTION 29

TOWNSHIP 11

RANGE 7

Form F-S.T.C. CASE MARSHALL & BOND CO. BARTLETT

<p>N.W. OF N.W.</p> <p>(27) N. W. Lemperton. (28) D.C. Ross 50<sup>00</sup> 1944 1945 1946 1947 1948 1949</p>	<p>N.E. OF N.W.</p> <p>(29) W. D. &amp; Joe Ramsey 8<sup>00</sup> 36<sup>00</sup> ac. 1944 1945 1946 1947 1948 1949</p> <p>"H"</p>	<p>N.W. OF N.E.</p> <p>(30) C. D. Sims 80<sup>00</sup> Pt. 1944 1945 1946 1947 1948 1949</p>	<p>N.E. OF N.E.</p>
<p>S.W. OF N.W.</p> <p>(31) Mrs. E. L. Musick. (32) Clara E. Stockley 4<sup>00</sup> 1944 1945 1946 1947 1948 1949</p> <p>(33) Sam H. Bates &amp; wife Pt. 1945 1946</p> <p>Clara E. Stockley 1947 1948 1949</p>	<p>S.E. OF N.W.</p> <p>(Sup) M. L. Stockley I.L. Inc. 1944 480 ac. D. Deara &amp; Stockley 1945 Exc. Area Hill 1946 1947 1948 1949</p> <p>"B"</p>	<p>S.W. OF N.E.</p> <p>(34) Mrs. D. L. Griffith 10<sup>00</sup> 1944 1945 1946</p> <p>(35) Chas. W. Griffith 1947 1948 1949</p>	<p>S.E. OF N.E.</p>
<p>N.W. OF S.W.</p> <p>(36) Miss Alice Camp 60<sup>00</sup> 1944 30 ac. 1945 1946 20 ac. 1947 1948 1949</p> <p>(37) P. B. ... 1000's 1947 1948 1949</p> <p>(38) William L. Gardner 10 ac. 1945 1946 1947 1948 1949</p>	<p>N.E. OF S.W.</p> <p>(39) H. R. Deerman N. 10 ac. Sam H. Bates &amp; wife 15<sup>00</sup> 100- 1944 1945 1946</p> <p>(40) L. E. Mrs. Alister 15<sup>00</sup> 1947 1948 1949</p> <p>(41) Clifford Limer 10<sup>00</sup> 10 ac. 1944 1945 1946 1947 1948 1949</p> <p>(42) Arvin E. Sims 14<sup>00</sup> 7 ac. 1944 1945 1946 1947 1948 1949</p>	<p>N.W. OF S.E.</p>	<p>N.E. OF S.E.</p>
<p>S.W. OF S.W.</p> <p>(43) Mrs. Alma Edwards 60<sup>00</sup> 27.95 ac. 1944 31.85 ac. 1945 1946 1947 1948 1949</p> <p>(44) J. E. Edwards, Jr. 1.9 ac. 1944</p> <p>(45) J. J. Wolfe &amp; wife 250<sup>00</sup> 1.9 ac. 1944 1945 1946 1947 1948 1949</p> <p>(46) M. S. White &amp; wife 250<sup>00</sup> 2 ac. 1944</p> <p>(47) Mr. Johnny Edwards 1 ac. Church. 1949</p>	<p>S.E. OF S.W.</p> <p>(48) Mrs. Alma Edwards N. 2500 ac. 1944 1945 1946 1947 1948 1949</p> <p>(49) W. C. Edwards 525 ac. 1944 14.38 ac. 10<sup>00</sup> 1945 1946 1947 1948 1949</p>	<p>S.W. OF S.E.</p> <p>(50) E. 111 ac. 1945 1946 1947 1948 1949</p> <p>E of Harvest Farm Plat</p>	<p>S.E. OF S.E.</p>

Scale—1 inch=300.00 Ft.

COUNTY



Form T-S.T.C. 6482 HERRICK & BAIRD CO. HANFORD, IOWA

<p>N.W. OF N.W. (27) A. P. Jarpley, Jr. 11<sup>25</sup> 1944 1945 1946 Jarpley Plat No. 1.</p>	<p>N.E. OF N.W.</p>	<p>N.W. OF N.E. (27) Seat Daniel. 11<sup>28</sup> 28 1/2 acs. 1944 1945 1946 1947 1948 1949</p>	<p>N.E. OF N.E. (27) H. Hal Ashley, 24<sup>49</sup> 28 3/4 - 1944 (27) A. P. Jarpley, Jr. 1945 1946</p> <p>(26) F. H. Ashley, adm. 1<sup>22</sup> 28 1/2 acs. 1944</p> <p>(27) A. P. Jarpley, Jr. 1945 1946 Jarpley Plat No. 1.</p>
<p>S.W. OF N.W. (27) A. P. Jarpley, Jr. 11<sup>25</sup> 1944 1945 1946 Jarpley Plat No. 1.</p>	<p>S.E. OF N.W.</p>	<p>S.W. OF N.E. (27) A. P. Jarpley, Jr. 10<sup>28</sup> 1944 1945 1946 Jarpley Plat #1.</p>	<p>S.E. OF N.E. (17) H. D. + Joe Ramsey 8<sup>22</sup> 38.73 acs. 1944 1945 1946 1947 1948 1949.</p> <p>(30) Mrs. Ella Myrick @ Clara E. Stockley. 4<sup>22</sup> 1944 1945 1946 1947 1948 1949.</p> <p>(30) Sam H. Bates wife # 1945 1946 1947 1948 1949.</p>
<p>N.W. OF S.W. (1) New Mrs. Ruffie Steadway 1944</p> <p>(27) Alingo Barrett NK 1948 1949</p> <p>(27) Twin Barrett 5 1/2 - 1947 - 1948 1949</p> <p>(1) M. H. - M. J. McDuffie. 15 1/2 acs. 1944 1945 1946 (See Connection)</p>	<p>N.E. OF S.W.</p>	<p>N.W. OF S.E. (27) J. L. McCain. Escp. 1942 1943 1944 1945 1946 1947 1948 1949.</p>	<p>N.E. OF S.E.</p>
<p>S.W. OF S.W. (27) Joe Hill (c) 9 1/2 a. 1944 1945 1946 1947 1948 1949.</p> <p>(27) M. O. Leatherwood 16<sup>22</sup> 4 1/2 a. 1944 1945 1946 1947 1948 1949.</p> <p>(27) Perry Hill (c) 9 1/2 a. 1944 1945 1946 1947 1948 1949.</p> <p>(27) M. O. Leatherwood 16<sup>22</sup> 4 1/2 a. 1944 1945 1946 1947 1948 1949.</p>	<p>S.E. OF S.W. (27) J. L. McCain. 10<sup>28</sup> 1944 1945 1946 1947 1948 1949.</p>	<p>S.W. OF S.E. (30) J. W. Dutton + R. S. Killian. 9<sup>28</sup> 1944 1945 1946</p> <p>(30) J. W. Dutton - 7<sup>22</sup> 1947 1948 1949.</p>	<p>S.E. OF S.E. (27) J. P. Cate. 5<sup>1</sup> 18 ac. 1944 1945 1946 1947 1948 1949.</p> <p>(30) Miss Alice Camp. 8 1/2. 1944</p> <p>(30) Mrs. Alma Edwards. 20 a - 1945 1946 1947 1948 1949.</p> <p>(30) J. W. Dutton 46<sup>28</sup> 2 acs. 1944 1945 1946</p> <p>(30) R. S. Killian 40<sup>28</sup> 2 acs - 1947 1948 1949.</p>

Scale - 1 Inch = 300.00 Ft.

COUNTY \_\_\_\_\_

SECTION 31 TOWNSHIP 11 RANGE 7

Form 1-S.T.O. 6832 HARVEY & BUREAU CO. BARTONVILLE

<p>N.W. OF N.W.</p> <p>30 Henry Dunn 100 N 1/2 1444 1945 1946 1947 1948 1949</p> <p>Fitts 20 ac. 1945 1946 1947 1948 1949</p>	<p>N.E. OF N.W.</p>	<p>N.W. OF N.E.</p> <p>27 R. B. Rapdale 100 37 ac 1944 1945 1946 1947 1948 31.15-1949</p> <p>30 James &amp; Vera Ellis 250 30- 1944 30- Vera Ellis 30- 1945 30- 1946</p> <p>30 Thomas L. Lloyd 1948 1949</p>	<p>N.E. OF N.E.</p> <p>30 J. C. Watson 600 1944 1945</p> <p>30 Mrs. Alma Edwards 374 ac - 1946 T.E. Edwards Add</p> <p>30 A.C. Loyd 474 ac - 1946 1947 1948 1949</p>
<p>N.W. OF N.W.</p> <p>27 A.C. Loyd 400 1944 1945 1946 1947 1948 1949</p> <p>27 Mrs. Irene Thornton 350 2.63 ac. 1944 1945 1946 1947 1948 1949</p> <p>27 J. D. Sturkie Est. 100 4 1/2 ac. 1944 1945 1946 1947 1948 1949</p>	<p>S.E. OF N.W.</p> <p>30 Claude Appaling 1000 14 ac. 1944 1945 1946 1947 1948 1949</p> <p>27 Joe Bishop 1250 20- 1944 - 20 20- 1945 - 20</p> <p>27 Mr. Joe Bishop 20- 1945 - 20 1946 1947 1948 1949</p> <p>27 Geo. &amp; Jas. King 750 28.45 ac. 1944 1945 1946 1947 1948 1949</p> <p>Bickwood Add pt. pt.</p>	<p>S.W. OF N.E.</p> <p>30 H. D. Waldrop 800 1944 1945 1946 1947 1948 1949</p>	<p>S.E. OF N.E.</p> <p>30 H. D. Waldrop 800 1944 1945 1946 1947 1948 1949</p>
<p>N.W. OF S.W.</p> <p>30 Geo. &amp; Jas. King 100 40 ac. 1944 1945 1946 1947 1948 1949</p> <p>Bickwood Subd. pt. pt.</p>	<p>N.E. OF S.W.</p>	<p>N.W. OF S.E.</p> <p>30 H. D. Waldrop 800 1944 1945 1946 1947 1948 1949</p>	<p>N.E. OF S.E.</p>
<p>S.W. OF S.W.</p> <p>30 Geo. &amp; Jas. King 600 1944 1945 1946 1947 1948 1949</p>	<p>S.E. OF S.W.</p> <p>30 Miss Alice Camp 600 1944 1945 1946 1947 1948 1949</p>	<p>S.W. OF S.E.</p> <p>30 H. D. Waldrop 1000 20 ac. 1944 1945 1946 1947 1948 1949</p> <p>30 Miss Alice Camp 600 1944 1945 1946 1947 1948 1949</p>	<p>S.E. OF S.E.</p>

Scale--1 inch=300.00 Ft.

COUNTY

SECTION 32

TOWNSHIP 11

RANGE 7

Form 1-5-77, Co. 6022 MINNAPOLIS & BRUCE CO. MINNAPOLIS

<p>N.W. OF N.W.</p> <p>① E. L. Hurst. E. 1/2. 1944. 1945. 1946. 1947. 1948. 1949.</p>	<p>N.E. OF N.W.</p>	<p>N.W. OF N.E.</p> <p>① E. L. Hurst. 1944. 1945. 1946. 1947. 1948. 1949.</p>	<p>N.E. OF N.E.</p>
<p>③ Mrs. Minnie Christopher, 534 W. 1/2. 1944. 1945. 1946. ② W. D. Waldrop, Jr. N 1/2 - 1947 - 1948 - 1949.</p> <p>S.W. OF N.W.</p>	<p>① E. L. Hurst. 1944. 1945. 1946. 1947. 1948. 1949.</p> <p>S.E. OF N.W.</p> <p><u>E. L. Hurst Farm Plat</u></p>	<p>S.W. OF N.E.</p> <p>① E. L. Hurst. 1944. 1945. 1946. 1947. 1948. 1949.</p> <p><u>E. L. Hurst Farm Plat</u></p>	<p>S.E. OF N.E.</p>
<p>③ H. D. Waldrop, 1033 1/2. 1944. 1945. 1946. 1947. 1948. 1949.</p> <p>N.W. OF S.W.</p>	<p>N.E. OF S.W.</p> <p>"J. H. Templeton Subdv."</p>	<p>N.W. OF S.E.</p>	<p>N.E. OF S.E.</p>
<p>① Miss Alice Camp, 689 1944. 1945. 1946. 1947. 1948. 1949.</p> <p>S.W. OF S.W.</p> <p>② M. J. Smith 304 1946. ③ W. D. Waldrop, Jr. - 10 1/2 1947. ③ Mrs. Minnie Christopher, 534 Pt. 1944. ③ H. D. Waldrop. 8a - 1945. 1946. 1947. 1948. 1949. ③ (30 ac) Waldrop, Jr. 1948. 1949.</p>	<p>S.E. OF S.W.</p> <p>③ H. J. Martin &amp; U. S. Johnston, 163 Pt. 1944. 1945. ③ K. B. &amp; Shelma Robb Pt. 1946. 1947. 1948. ③ Corner on U. S. 1949.</p>	<p>S.W. OF S.E.</p> <p>③ Robert Butler 1948. ③ Pt. SE 1/4 of Sec. H. J. Martin &amp; U. S. Johnston, 163 ③ K. B. &amp; Shelma Robb 1944. 1945. 1946. 1947. 1948. 1949. ③ Corner on U. S. 1949.</p>	<p>S.E. OF S.E.</p> <p>③ John L. Parnell, 925 Pt. 1944. 1945. 1946. 1947. 1948. 1949.</p>

Scale - 1 inch = 300.00 Ft.

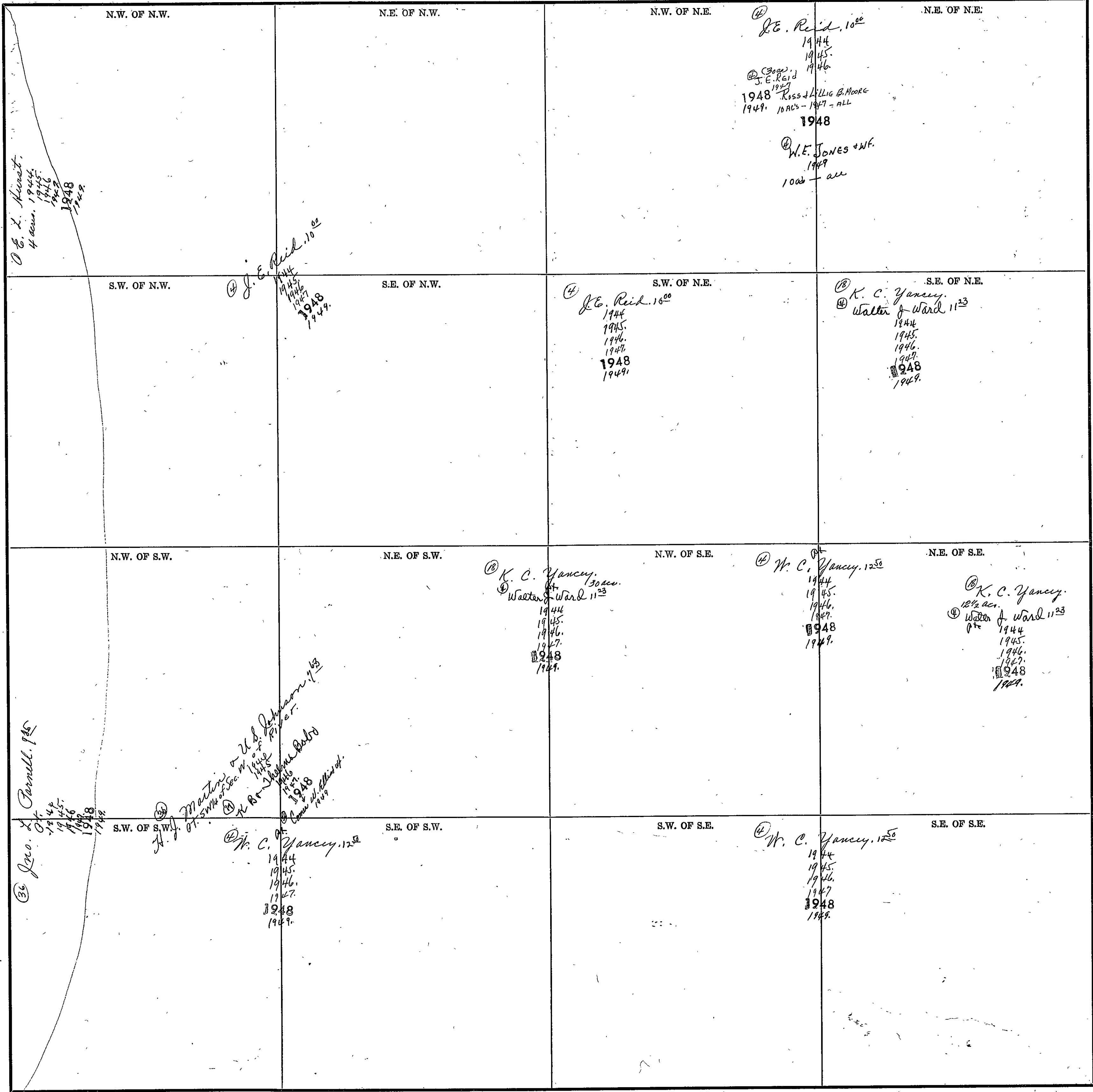
COUNTY

SECTION 33

TOWNSHIP 11

RANGE 7

Form 1-S.T.C. 4102 HARRALL & BURGE CO. BREVILLE



Scale—1 inch = 300.00 Ft.

COUNTY \_\_\_\_\_

SECTION 34

TOWNSHIP 11

RANGE 7

Form 1-S.T.C. 6402 WYOMING & BRUCE CO. HARRISVILLE

<p>N.W. OF N.W.</p> <p>④ Randolph Bone N 1/2 1944 1945 1946 1947 1948 1949</p> <p>④ K. E. Yancy 20 acres 1944 1945 1946 1947 1948 1949</p>	<p>N.E. OF N.W.</p> <p>④ E. B. Bacon 11 3/8 1944 1945 1946 1947 1948 1949</p>	<p>N.W. OF N.E.</p> <p>④ G. W. Ward 10<sup>00</sup> 1944 1945 1946 1947 1948 1949</p> <p>④ Milburn Ward 1946 1947 1948 1949</p>	<p>N.E. OF N.E.</p> <p>④ J. W. Mann 7 5/8 1944 1945 1946 1947 1948 1949</p>
<p>N.W. OF N.W.</p> <p>④ K. E. Yancy 40 acres 1944 1945 1946 1947 1948 1949</p> <p>④ Randolph Bone 10<sup>00</sup> all 1944 1945 1946 1947 1948 1949</p>	<p>N.E. OF N.W.</p> <p>④ E. B. Bacon 11 3/8 1944 1945 1946 1947 1948 1949</p>	<p>S.W. OF N.E.</p> <p>④ Milburn Ward 8 3/8 1944 1945 1946 1947 1948 1949</p> <p>④ Fred B. Dick 10<sup>00</sup> w/2 1944 1945 1946 1947 1948 1949</p> <p>④ Mrs. A. L. Griffith admt. E 1/2 1944 None 1945 1946 1947 1948 1949</p>	<p>S.E. OF N.E.</p> <p>④ Mrs. D. L. Griffith admt. 10<sup>00</sup> 1944 1945 1946 1947 1948 1949</p> <p>④ Chas. W. Griffith 1944 1945 1946 1947 1948 1949</p>
<p>N.W. OF S.W.</p> <p>④ K. S. Butler 10<sup>00</sup> 1944 1945 1946 1947 1948 1949</p> <p>④ J. D. Morris 1948 1949</p>	<p>N.E. OF S.W.</p> <p>④ K. S. Butler 10<sup>00</sup> 1944 1945 1946 1947 1948 1949</p> <p>④ J. D. Morris 1948 1949</p>	<p>N.W. OF S.E.</p> <p>④ Milburn Ward 8 3/8 1944 1945 1946 1947 1948 1949</p> <p>④ Fred B. Dick 10<sup>00</sup> w/2 1944 1945 1946 1947 1948 1949</p> <p>④ Mrs. A. L. Griffith admt. E 1/2 1944 None 1945 1946 1947 1948 1949</p> <p>④ Chas. W. Griffith 1944 1945 1946 1947 1948 1949</p>	<p>N.E. OF S.E.</p> <p>④ Mrs. D. L. Griffith admt. 10<sup>00</sup> 1944 1945 1946 1947 1948 1949</p> <p>④ Chas. W. Griffith 1944 1945 1946 1947 1948 1949</p>
<p>S.W. OF S.W.</p> <p>④ W. C. Yancy 6<sup>00</sup> 1944 1945 1946 1947 1948 1949</p>	<p>S.E. OF S.W.</p> <p>④ W. C. Yancy 6<sup>00</sup> 1944 1945 1946 1947 1948 1949</p>	<p>S.W. OF S.E.</p> <p>④ A. J. Smith 6<sup>00</sup> w/2 1944 1945 1946 1947 1948 1949</p> <p>④ J. M. Narrows 6<sup>00</sup> E 1/2 1944 1945 1946 1947 1948 1949</p>	<p>S.E. OF S.E.</p> <p>④ M. P. Nelson 8<sup>00</sup> 1944 1945 1946 1947 1948 1949</p>

Scale—1 inch = 300.00 Ft.

COUNTY

SECTION 35

TOWNSHIP 11

RANGE 7

Form 1-S.T.C. 6162 HERRICK & BROS. CO. MINNEAPOLIS

<p>N.W. OF N.W.</p> <p>① M. G. Simpson, 7<sup>50</sup> 1944 ② Lucy Mae Simpson 1945 ③ Arthur F. Shaw 1946 1947 1948 1949</p>	<p>N.E. OF N.W.</p> <p>④ W. B. Mine 1944 1945 ⑤ Valmadeguisse 1946 1948 → 1949</p>	<p>N.W. OF N.E.</p> <p>⑥ J. D. Thornton 17.5 ac. 1944 1945 1946 1947 1948 1949</p> <p>⑦ F. O. Morris wife 10<sup>00</sup> 7 ac. 1944 1945 1946 1947 1948 1949</p>	<p>N.E. OF N.E.</p> <p>⑧ J. D. Pearson 1948 1949</p> <p>⑨ Sam 14 ac. 1944 1945 1946 1947 1948 1949</p>
<p>S.W. OF N.W.</p> <p>④ D. D. Ingram, 7<sup>50</sup> 1944 1945 1946 1947 1948 1949</p>	<p>S.E. OF N.W.</p> <p>④ Ernest (all) Bucklett 1949</p>	<p>S.W. OF N.E.</p> <p>④ J. D. Pearson 42 ac. 1944 1945 1946 1947</p>	<p>S.E. OF N.E.</p> <p>④ P. F. Mayer, 3<sup>90</sup> 1944 1945 1946 1947</p> <p>④ P. F. Mayer Est. 1946 1947</p> <p>④ Stanley L. Campbell 1948 1949</p>
<p>N.W. OF S.W.</p> <p>④ D. D. Ingram 7<sup>50</sup> 1944 1945 1946 1947 1948 1949</p>	<p>N.E. OF S.W.</p> <p>④ Esther Pearson, 6<sup>00</sup> 1944 1945 E/2 - 1946 1947 1948 1949</p> <p>④ A. J. Winkles, Jr. + wife. W/2 1946 1947 1948 1949</p>	<p>N.W. OF S.E.</p> <p>④ P. F. Mayer 3<sup>90</sup> 1944 1945 1946 1947</p> <p>④ P. F. Mayer Est. 1946 1947</p> <p>④ Stanley L. Campbell 1948 1949</p>	<p>N.E. OF S.E.</p> <p>④ P. F. Mayer, 3<sup>90</sup> 1944 1945 1946 1947</p> <p>④ P. F. Mayer Est. 1946 1947</p> <p>④ Stanley L. Campbell 1948 1949</p>
<p>S.W. OF S.W.</p> <p>④ C. M. Alford, 19<sup>95</sup> 39 ac. 1944 1945 1946 ④ J. S. Gidley 1947 1948 1949</p> <p>④ J. D. Pearson, 1 ac. 1944 1945 1946</p> <p>④ Mrs. Mattie Stone 10<sup>00</sup> 1/2 1944 1945 1946</p> <p>④ J. T. Morris 1947 1948</p>	<p>S.E. OF S.W.</p> <p>④ Mrs. Jessie Mitchell 39 ac. ④ Ernest Bucklett 8<sup>03</sup> 39 a - 1944 1945 1946 39 ac - 1947 1948 39 ac - 1949</p> <p>④ John E. Pearson + w/f 1<sup>31</sup> 1 ac. 1944 1945 1946 1947</p> <p>④ Earnest Bucklett 1948 1949</p> <p>④ Mrs. Clara Belle Sidmore 10 ac.</p>	<p>S.W. OF S.E.</p> <p>④ John E. Pearson + w/f 1<sup>31</sup> 1 ac. 1944 1945 1946 1947</p> <p>④ Earnest Bucklett 1948 1949</p>	<p>S.E. OF S.E.</p> <p>④ P. F. Mayer, 3<sup>90</sup> 1944 1945 1946 1947</p> <p>④ P. F. Mayer Est. 1946 1947</p> <p>④ Stanley L. Campbell 1948 1949</p>

Scale - 1 inch = 300.00 Ft.

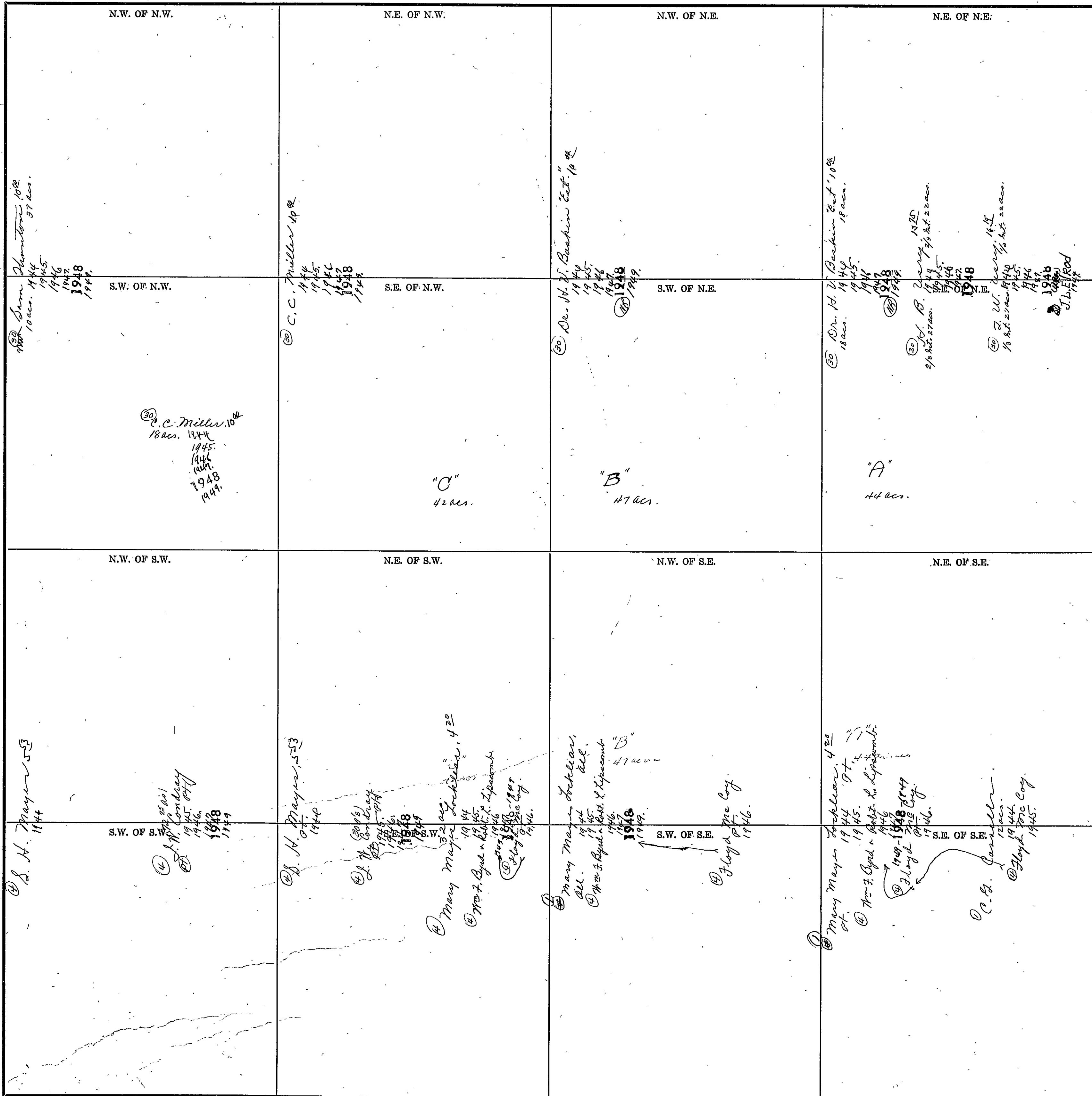
COUNTY

SECTION 36

TOWNSHIP 11

RANGE 7

Form 1-S.T.C. 6842 MARSHALL & BRUCE CO. HARRISVILLE



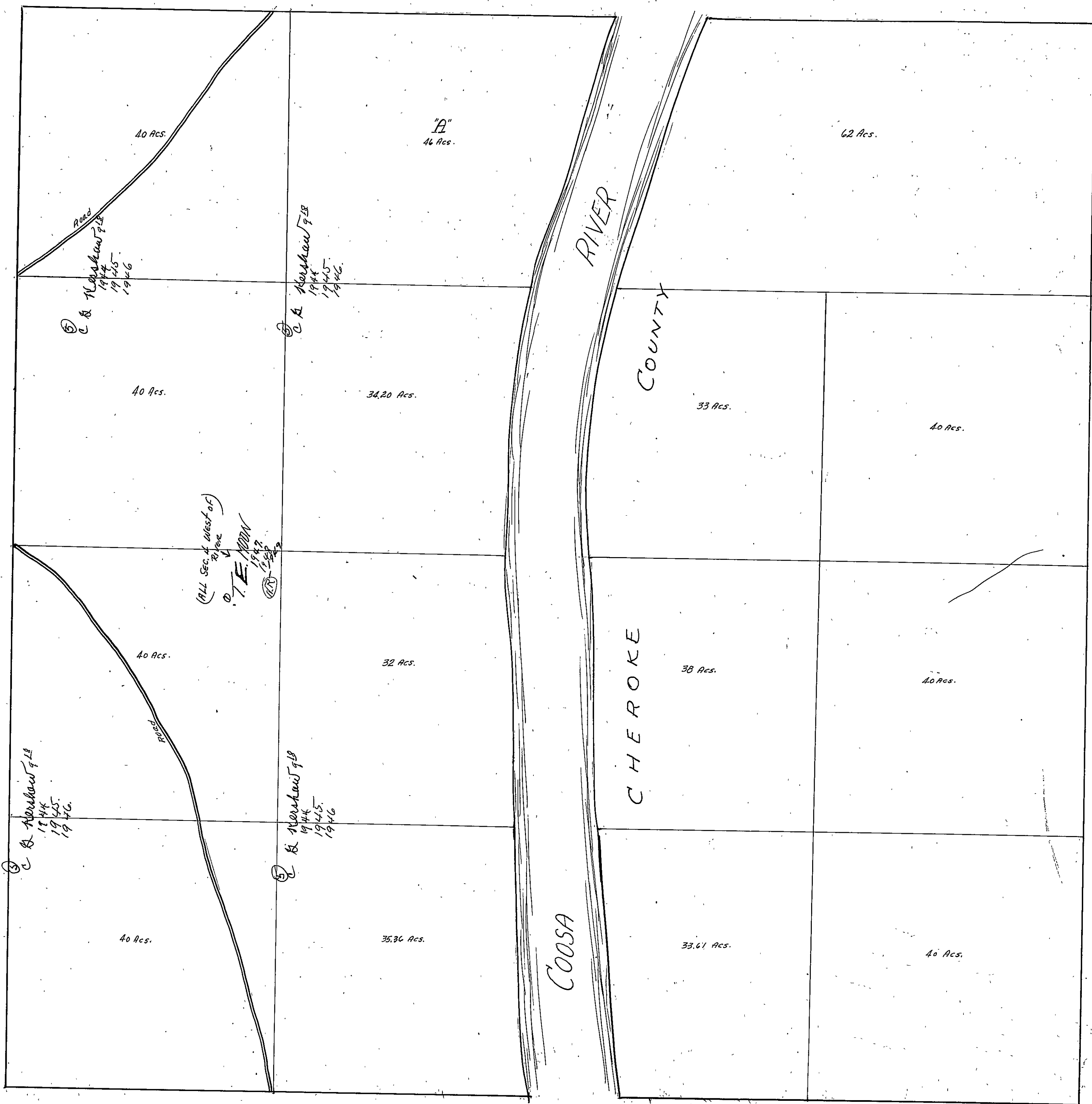
COUNTY

Scale--1 inch=300.00 Ft.

32  
 32  
 133  
 213  
 213



SEC. 4, TP. 11S, R 8E.



SECTION 5

TOWNSHIP 11

RANGE 8

Form 1-S.T.C. 6842 MINERAL & RANGE CO. BARTVILLE

<p>N.W. OF N.W.</p> <p>⑤ Cephas Sewell 10<sup>00</sup></p> <p>1944 1945 1946 1947 1948 1949</p>	<p>N.E. OF N.W.</p>	<p>N.W. OF N.E.</p> <p>⑥ C. G. Kershaw 9<sup>10</sup></p> <p>1944 1945 1946</p> <p>⑦ T. E. MOON 1947 1948 ⑧ 1949</p>	<p>N.E. OF N.E.</p>
<p>S.W. OF N.W.</p> <p>⑤ Cephas Sewell 10<sup>00</sup></p> <p>1944 1945 1946 1947 1948 1949</p>	<p>S.E. OF N.W.</p>	<p>S.W. OF N.E.</p> <p>⑥ C. G. Kershaw 9<sup>10</sup></p> <p>1944 1945 1946</p> <p>⑦ T. E. MOON 1947 1948 ⑧ 1949</p>	<p>S.E. OF N.E.</p>
<p>N.W. OF S.W.</p> <p>⑤ Cephas Sewell 10<sup>00</sup></p> <p>1944 1945 1946 1947 1948 1949</p>	<p>N.E. OF S.W.</p> <p>④ Mrs. Gertrude Thornton ⑥ W. J. Spinks 5<sup>00</sup></p> <p>1944 1945 1946 1947 1948 ⑧ 1949</p>	<p>N.W. OF S.E.</p> <p>⑥ Mrs. Julia D. Crump 6<sup>25</sup></p> <p>1944 1945 1946 1947 1948 1949</p>	<p>N.E. OF S.E.</p>
<p>S.W. OF S.W.</p> <p>⑤ J. F. Morris "Hrs" ⑥ Mrs. Julia D. Crump 6<sup>25</sup></p> <p>1944 1945 1946 1947 1948 1949</p>	<p>S.E. OF S.W.</p> <p>⑤ J. F. Morris "Hrs"</p>	<p>S.W. OF S.E.</p> <p>⑥ Mrs. Julia D. Crump 6<sup>25</sup></p> <p>1944 1945 1946 1947 1948 1949</p>	<p>S.E. OF S.E.</p>

Scale—1 inch=300.00 Ft.

COUNTY \_\_\_\_\_

SECTION 6

TOWNSHIP 11

RANGE 8

304.

Form 1-S.T.C. 6242 WERNER & BROS. CO. HARTFORD

<p>N.W. OF N.W.</p> <p>Cherokee County.</p>	<p>N.E. OF N.W.</p>	<p>N.W. OF N.E.</p> <p>① Jas. D. Thornton 13 acs. 1944 ② L. B. Walker. 1945. 1946 13 acs. 1947. 1948 1949.</p>	<p>N.E. OF N.E.</p> <p>① Cephas Sewell, 100<sup>00</sup> 1944 1945. 1946. 1947. 1948 1949.</p>
<p>S.W. OF N.W.</p> <p>⑤ Vinnie Lou Campfire P.S. of River - 1946. 1947. 1948 1949.</p> <p>⑤ C.M. Campfire "Est." 1945. 1944 1945.</p>	<p>S.E. OF N.W.</p> <p>⑤ C.M. Campfire "Est." 1945. 1944 ⑤ Mrs. Rosie Campfire. 1945. 1946. 1947. 1948 1949</p>	<p>S.W. OF N.E.</p> <p>⑤ Jas. D. Thornton, 6<sup>00</sup> 1944 ② L. B. Walker. 1945. 1946 1947 1948 1949.</p>	<p>S.E. OF N.E.</p> <p>⑤ Cephas Sewell, 100<sup>00</sup> 1944 1945. 1946. 1947. 1948 1949.</p>
<p>N.W. OF S.W.</p> <p>⑤ Vinnie Lou Campfire. 1946. 1947. 1948 1949.</p> <p>⑤ C.M. Campfire "Est." 1945. 1944 1945.</p>	<p>N.E. OF S.W.</p> <p>⑤ C.M. Campfire "Est." 1945. 1944 ⑤ Mrs. Rosie Campfire. 1945. 1946. 1947. 1948 1949</p>	<p>N.W. OF S.E.</p> <p>⑤ Jas. D. Thornton, 6<sup>00</sup> 1944 ② L. B. Walker. 1945. 1946 1947 1948 1949.</p>	<p>N.E. OF S.E.</p> <p>⑤ Cephas Sewell, 100<sup>00</sup> 1944 1945. 1946. 1947. 1948 1949.</p>
<p>S.W. OF S.W.</p> <p>L. L. McKee "Est." 96<sup>00</sup> 1944. 1945. 1946. 1947. 1948 1949.</p>	<p>S.E. OF S.W.</p>	<p>S.W. OF S.E.</p> <p>① Jas. D. Thornton, 63<sup>00</sup> 40 acs. 1944 36 acs. ② L. B. Walker. 1945. 1946 1947 1948 1949.</p>	<p>S.E. OF S.E.</p> <p>① L.P.'s T.E. MOON 1947. 1948 ① P. S. 1949.</p>

Scale—1 inch=300.00 Ft.

COUNTY \_\_\_\_\_

SECTION 17

TOWNSHIP 11

RANGE 8

Form 1-8-7-C. 6402 MARSHALL & BROS. CO. HARTVILLE

<p>N.W. OF N.W.</p> <p>⑥ J. M. Watson. 10<sup>00</sup> 1944 1945 1946 1947 1948</p>	<p>N.E. OF N.W.</p> <p>⑤ C. M. Campmire. Est. 12<sup>00</sup> 1944 1945 ⑥ Mrs. Pavia Campmire. 1946 1947 1948 1949</p>	<p>N.W. OF N.E.</p> <p>⑤ W. J. Hale Est. 10<sup>00</sup> 1944 ① W. J. Hale. 1945 ⑤ Roy L. Campmire. w.f. 1946 1947 1948 1949</p>	<p>N.E. OF N.E.</p>
<p>S.W. OF N.W.</p>	<p>S.E. OF N.W.</p>	<p>S.W. OF N.E.</p> <p>⑤ W. J. Hale Est. 10<sup>00</sup> 1944 ① W. J. Hale. 1945 ⑤ Roy L. Campmire. w.f. 1946 1947 1948 1949.</p>	<p>S.E. OF N.E.</p>
<p>N.W. OF S.W.</p> <p>⑤ Junior Kelley. 1944 1945 1946 1947 1948</p>	<p>N.E. OF S.W.</p> <p>⑤ Billie F. Morris. 6<sup>00</sup> 1944 1945 1946 1947 1948</p>	<p>N.W. OF S.E.</p> <p>① Miss Pearl &amp; Jennie Allen 15<sup>00</sup> 1944 ⑤ Miss Pearl &amp; Jennie Allen all. 7/100 ac. 1945 1946 1947 1948 1949.</p>	<p>N.E. OF S.E.</p> <p>⑤ W. J. Carroll 4<sup>00</sup> 1944 1945 1946 1947 1948 1949</p>
<p>S.W. OF S.W.</p> <p>⑤ Junior Kelley. 5<sup>00</sup> 1944 1945 1946 1947 1948</p> <p>⑤ Junior Kelley 1949</p>	<p>S.E. OF S.W.</p> <p>⑤ Billie F. Morris 1949</p> <p>⑤ Billie F. Morris. 6<sup>00</sup> 1944 1945 1946 1947 1948</p>	<p>S.W. OF S.E.</p> <p>⑤ Miss Pearl &amp; Jennie Allen. 15<sup>00</sup> 1944 1945 39 ac. 1946 1947 1948 1949.</p>	<p>S.E. OF S.E.</p> <p>⑤ W. J. Carroll. 1 ac. NE. Co. 1745 1946 1947 1948 1949.</p>

COUNTY \_\_\_\_\_

Scale—1 inch=300.00 Ft.

SECTION 8

TOWNSHIP 11

RANGE 8

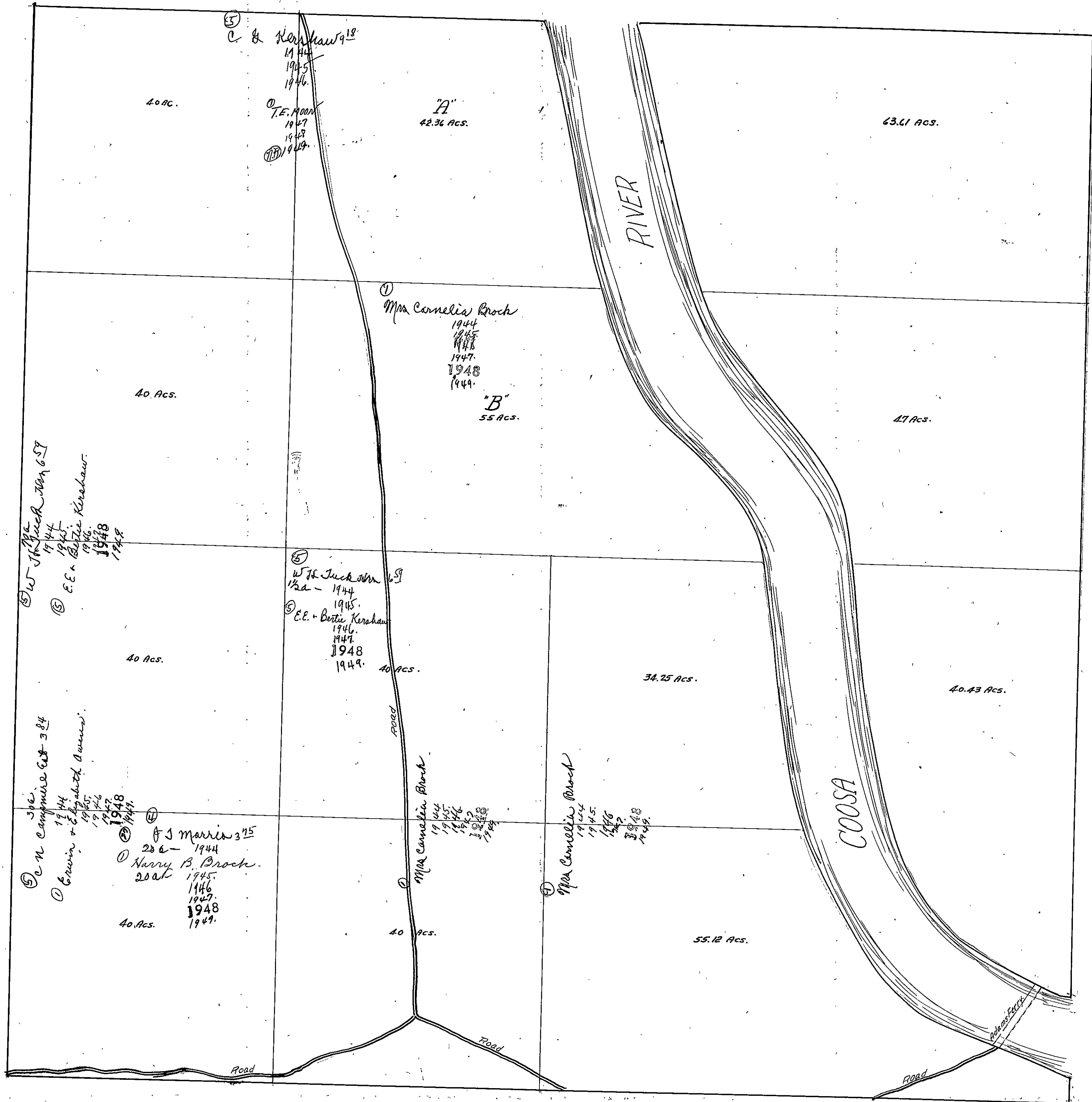
Form T-S.T.O. 6242 MARSHALL & WOOD CO. BARTONVILLE

<p>N.W. OF N.W.</p> <p>④ J. Z. Morris "Hrs" Mrs. Julia L. Camp 8<sup>00</sup> 1944 1945 1946 1947 <b>1948</b> 1949</p>	<p>N.E. OF N.W.</p>	<p>N.W. OF N.E.</p> <p>④ C. G. Kershaw 9<sup>18</sup> 1944 1945 1946 ① T.E. MOON 1947 1948 ① 1949</p>	<p>N.E. OF N.E.</p>
<p>S.W. OF N.W.</p> <p>④ H. L. Hale "Est" 10<sup>00</sup> 1944 ① H. G. Miller 1945 ④ Roy L. Campfire - w.f. 1946 1947 <b>1948</b> 1949</p>	<p>S.E. OF N.W.</p>	<p>S.W. OF N.E.</p>	<p>S.E. OF N.E.</p> <p>④ C. G. Kershaw 9<sup>18</sup> 1944 1945 1946 ① T.E. MOON 1947 1948 ① 1949</p>
<p>N.W. OF S.W.</p> <p>④ H. J. Carroll 4<sup>00</sup> 1944 1945 1946 1947 <b>1948</b> 1949</p>	<p>N.E. OF S.W.</p>	<p>N.W. OF S.E.</p> <p>④ Joe Smith 11<sup>00</sup> 1944 1945 1946 ④ Raymond J. Jenkins 1948 1949</p>	<p>N.E. OF S.E.</p>
<p>S.W. OF S.W.</p> <p>④ Wallace Gowen 10<sup>00</sup> 1944 1945 1946 1947 <b>1948</b> 1949</p>	<p>S.E. OF S.W.</p>	<p>S.W. OF S.E.</p> <p>④ Joe Smith 11<sup>00</sup> 1944 1945 ④ Truman J. Jenkins w.f. - 1947 <b>1948</b> 1949</p> <p>④ C. W. Campfire Est. E. 1/2 - 1944 ④ Edwin - Elizabeth Owens E. 1/2 - 1945 1946 <b>1948</b> 1949</p>	<p>S.E. OF S.E.</p> <p>④ C. W. Campfire Est. 5<sup>04</sup> 1944 ④ Edwin - Elizabeth Owens 1945 1946 <b>1948</b> 1949</p>

Scale - 1 inch = 300.00 Ft.

COUNTY \_\_\_\_\_

SEC. 9, TP. 11S, R8E.



SECTION 15

TOWNSHIP 11

RANGE 8

Form 1-S.T.C. 6342 MARSHALL & BERGE CO. BARTVILLE

N.W. OF N.W.	N.E. OF N.W.	N.W. OF N.E.	N.E. OF N.E.
S.W. OF N.W.	S.E. OF N.W.	S.W. OF N.E.	S.E. OF N.E.
N.W. OF S.W.	N.E. OF S.W.	N.W. OF S.E.	N.E. OF S.E.
S.W. OF S.W.	S.E. OF S.W.	S.W. OF S.E.	S.E. OF S.E.

CHEROKEE

COUNTY

COUNTY

VINE

⑤ J. D. Hamilton, S.W. OF S.W. 503  
 1944  
 1945  
 1946  
 1947  
 1948  
 1949

Scale—1 inch=300.00 Ft.

COUNTY \_\_\_\_\_



SECTION 16

TOWNSHIP 11

RANGE 8

Form 1-S.T.C. 6342 MARSHALL & BRUCE CO. HARTVILLE

<p>N.W. OF N.W.</p> <p>⑤ C. N. Campmire "Est" 566 1944 1945 1946 1947 1948 1949</p> <p>⑤ Roy L. Campmire + wf. 1946 1947 1948 1949</p>	<p>N.E. OF N.W.</p> <p>⑤ C. N. Campmire "Est" 566 1/2 1944 1945 ⑤ Roy L. Campmire + wf. 1946 1947 1948 1949</p> <p>⑤ W. H. Zuck, 63 1/2 1944 1945 ⑤ E. E. + Ruth Kerban 1946 1947 1948 1949</p>	<p>N.W. OF N.E.</p> <p>⑤ J. A. Zumbin, 106 1944 1945 1946 1947 1948 1949</p>	<p>N.E. OF N.E.</p> <p>⑤ Mrs. Cornelia Brock, 1944 1945 1946 1947 1948 1949</p> <p>HEROKEE COUNTY LINE HEROKEE COUNTY</p>
<p>S.W. OF N.W.</p> <p>⑤ C. N. Campmire "Est" 566 1944 1945 1946 1947 1948 1949</p> <p>⑤ Roy L. Campmire + wf. 1946 1947 1948 1949</p>	<p>S.E. OF N.W.</p> <p>⑤ C. N. Campmire "Est" 566 1/2 1944 1945 ⑤ Roy L. Campmire + wf. 1946 1947 1948 1949</p> <p>⑤ J. A. Zumbin 50 1/2 1944 1945 1946 1947 1948 1949</p>	<p>S.W. OF N.E.</p> <p>⑤ J. A. Zumbin, 106 1944 1945 1946 1947 1948 1949</p>	<p>S.E. OF N.E.</p> <p>⑤ Mrs. Cornelia Brock, 1944 1945 1946 1947 1948 1949</p>
<p>N.W. OF S.W.</p> <p>⑤ C. N. Campmire "Est" 566 1944 1945 ⑤ Roy L. Campmire + wf. 1946 1947 1948 1949</p>	<p>N.E. OF S.W.</p> <p>⑤ E. R. Cornelius, 821 38 acs. 11 7/44 all. ⑤ O. H. Gilley 1940-1 1946 1947 ⑤ O. H. Gilley + J. C. Gilley, Jr. (796) 1948 1949</p>	<p>N.W. OF S.E.</p> <p>⑤ E. R. Cornelius, 821 38 acs. 11 7/44 all. ⑤ O. H. Gilley 1940-1 1946 1947 ⑤ O. H. Gilley + J. C. Gilley, Jr. (796) 1948 1949</p>	<p>N.E. OF S.E.</p> <p>⑤ J. A. Zumbin, 106 40 acs. 1944 1945 1946 1947 1948 1949</p>
<p>S.W. OF S.W.</p> <p>⑤ Ernie Pritchard + Mc Murty, 65 all. 1944 1945 1946 1947 1948 1949</p>	<p>S.W. OF S.W.</p> <p>⑤ E. R. Cornelius, 821 38 acs. 11 7/44 all. ⑤ O. H. Gilley 1940-1 1946 1947 ⑤ O. H. Gilley + J. C. Gilley, Jr. (796) 1948 1949</p>	<p>S.W. OF S.E.</p> <p>⑤ E. R. Cornelius, 821 38 acs. 11 7/44 all. ⑤ O. H. Gilley 1940-1 1946 1947 ⑤ O. H. Gilley + J. C. Gilley, Jr. (796) 1948 1949</p>	<p>S.E. OF S.E.</p> <p>⑤ J. A. Zumbin, 106 40 acs. 1944 1945 1946 1947 1948 1949</p> <p>⑤ E. R. Cornelius, 821 11 acs. 1944 ⑤ O. H. Gilley 1945 1946 1947 ⑤ O. H. Gilley + J. C. Gilley, Jr. (113) 1948 1949</p>

Scale--1 inch = 300.00 Ft.

COUNTY

SECTION 17

TOWNSHIP 11

RANGE 8

Form 1-S.T.C. CASE HARBALL & BODGE CO. HARTVILLE

<p>N.W. OF N.W.</p> <p>Miss Pearl &amp; Jennie Allen 18<sup>55</sup> 30 ac. 1944 1945 1946 1947 1948 1949</p> <p>J. H. Seabers 10 ac. Mrs. E. L. Brown 9<sup>55</sup> 1944-100 1945 1946 1947 1948 1949</p>	<p>N.E. OF N.W.</p> <p>Wallace Gowens 10<sup>00</sup> 1944 1945 1946 1947 1948 1949</p> <p>W. L. Chastwood 11<sup>00</sup> 1944 1945 1946 1947 1948 1949</p>	<p>N.W. OF N.E.</p>	<p>N.E. OF N.E.</p>
<p>J. H. Seabers 10 ac. Mrs. E. L. Brown 9<sup>55</sup> 1944-100 1945 1946 1947 1948 1949</p> <p>N.W. OF N.W.</p>	<p>E. L. Brown 9<sup>55</sup> 1944 1945 1946 1947 1948 1949</p> <p>N.E. OF N.W.</p>	<p>W. L. Chastwood 11<sup>00</sup> 1944 1945 1946 1947 1948 1949</p> <p>N.W. OF N.E.</p>	<p>Margaret Douglass 10<sup>25</sup> 1944 1945 1946 1947 1948 1949</p> <p>S.E. OF N.E.</p>
<p>J. H. Seabers 18 ac. Mrs. E. L. Brown 9<sup>55</sup> 1944 1945 1946 1947 1948 1949</p> <p>Velvia D. [unclear] 9 ac. 1945 1946 1947 1948 1949</p> <p>Miss Pearl &amp; Jennie Allen 18<sup>55</sup> 1 1/2 (20 ac.) 1944 1945 1946 1947 1948 1949</p> <p>Don E. Neal 1948</p>	<p>C. H. Weatherington 8<sup>11</sup> 39 ac. 1944 1945 1946 1947 1948 1949</p> <p>N.E. OF S.W.</p>	<p>Mrs. E. L. Brown 9<sup>55</sup> 1944 1945 1946 1947 1948 1949</p> <p>N.W. OF S.E.</p>	<p>Margaret Douglass 10<sup>25</sup> 1944 1945 1946 1947 1948 1949</p> <p>N.E. OF S.E.</p>
<p>J. H. Seabers 10<sup>00</sup> 1944 1945 1946 1947 1948 1949</p> <p>S.W. OF S.W.</p>	<p>N. H. Freeman 10<sup>00</sup> 1 1/2 ac. 1944 1945 1946 1947 1948 1949</p> <p>Leroy Freeman - wif. 12<sup>50</sup> 5/2 ac. 1944 1945 1946 1947 1948 1949</p> <p>S.E. OF S.W.</p>	<p>J. L. Rains 7 ac. all Robert A. Reynolds 9<sup>41</sup> all 1944 1945 1946 1947 1948 1949</p> <p>S.W. OF S.E.</p>	<p>Eric Pritchard McMurty 6<sup>00</sup> H. 1944 1945 1946 1947 1948 1949</p> <p>S.E. OF S.E.</p>

Scale—1 inch=300.00 Ft.

COUNTY

SECTION 18

TOWNSHIP 11

RANGE 8

Form 1-5-7-0. 8122 MINNAPL & BRUCE CO. MARSHVILLE

<p>N.W. OF N.W.</p> <p>⑨ Junior Kelly, 5<sup>th</sup> St. 1944 1945 1946 1947 1948 1949</p> <p>⑩ H. D. Sturkie Est. "940" 31.81 ac. (1) 1944 1945 1946 1947 1948 1949</p>	<p>N.E. OF N.W.</p> <p>⑩ H. D. Sturkie Est. 1944 1945 1946 1947 1948 1949</p>	<p>N.W. OF N.E.</p> <p>⑩ H. D. Sturkie Est. "940" all. 1944 1945 1946 1947 1948 1949</p>	<p>N.E. OF N.E.</p> <p>⑩ Misses Paul &amp; Jennie Allen, 7<sup>th</sup> St. 30 ac. 1944 1945 1946 1947 1948 1949</p>
<p>S.W. OF N.W.</p> <p>⑩ H. D. Sturkie Est. 1944 1945 1946 1947 1948 1949</p> <p>Fraction "A"</p>	<p>S.E. OF N.W.</p> <p>⑩ H. D. Sturkie Est. 1944 1945 1946 1947 1948 1949</p>	<p>S.W. OF N.E.</p> <p>⑩ H. D. Sturkie Est. 1944 1945 1946 1947 1948 1949</p>	<p>S.E. OF N.E.</p> <p>⑩ J. H. Larkin, 12 ac. 1944 1945 1946 1947 1948 1949</p> <p>⑩ Mrs. E. D. Brown, 7<sup>th</sup> St. 9 ac. 1944 1945 1946 1947 1948 1949</p>
<p>N.W. OF S.W.</p> <p>⑩ H. D. Sturkie Est. 1944 1945 1946 1947 1948 1949</p> <p>Fraction "A"</p>	<p>N.E. OF S.W.</p> <p>⑩ H. D. Sturkie Est. 1944 1945 1946 1947 1948 1949</p>	<p>N.W. OF S.E.</p> <p>⑩ H. D. Sturkie Est. 1944 1945 1946 1947 1948 1949</p>	<p>N.E. OF S.E.</p> <p>⑩ H. D. Sturkie Est. 1944 1945 1946 1947 1948 1949</p>
<p>S.W. OF S.W.</p> <p>⑩ W. A. Cartledge, 10<sup>th</sup> St. 1944 1945 1946 1947 1948 1949</p> <p>⑩ R. Christopher, 8<sup>th</sup> St. 1944 1945 1946 1947 1948 1949</p> <p>⑩ Olson Johnsons sup. 1944 1945 1946 1947 1948 1949</p>	<p>S.E. OF S.W.</p> <p>Fraction "B"</p> <p>H. D. Sturkie Est. 1944 1945 1946 1947 1948 1949</p>	<p>S.W. OF S.E.</p> <p>Fraction "B"</p> <p>H. D. Sturkie Est. 1944 1945 1946 1947 1948 1949</p>	<p>S.E. OF S.E.</p> <p>⑩ H. D. Sturkie Est. 1944 1945 1946 1947 1948 1949</p>

COUNTY \_\_\_\_\_

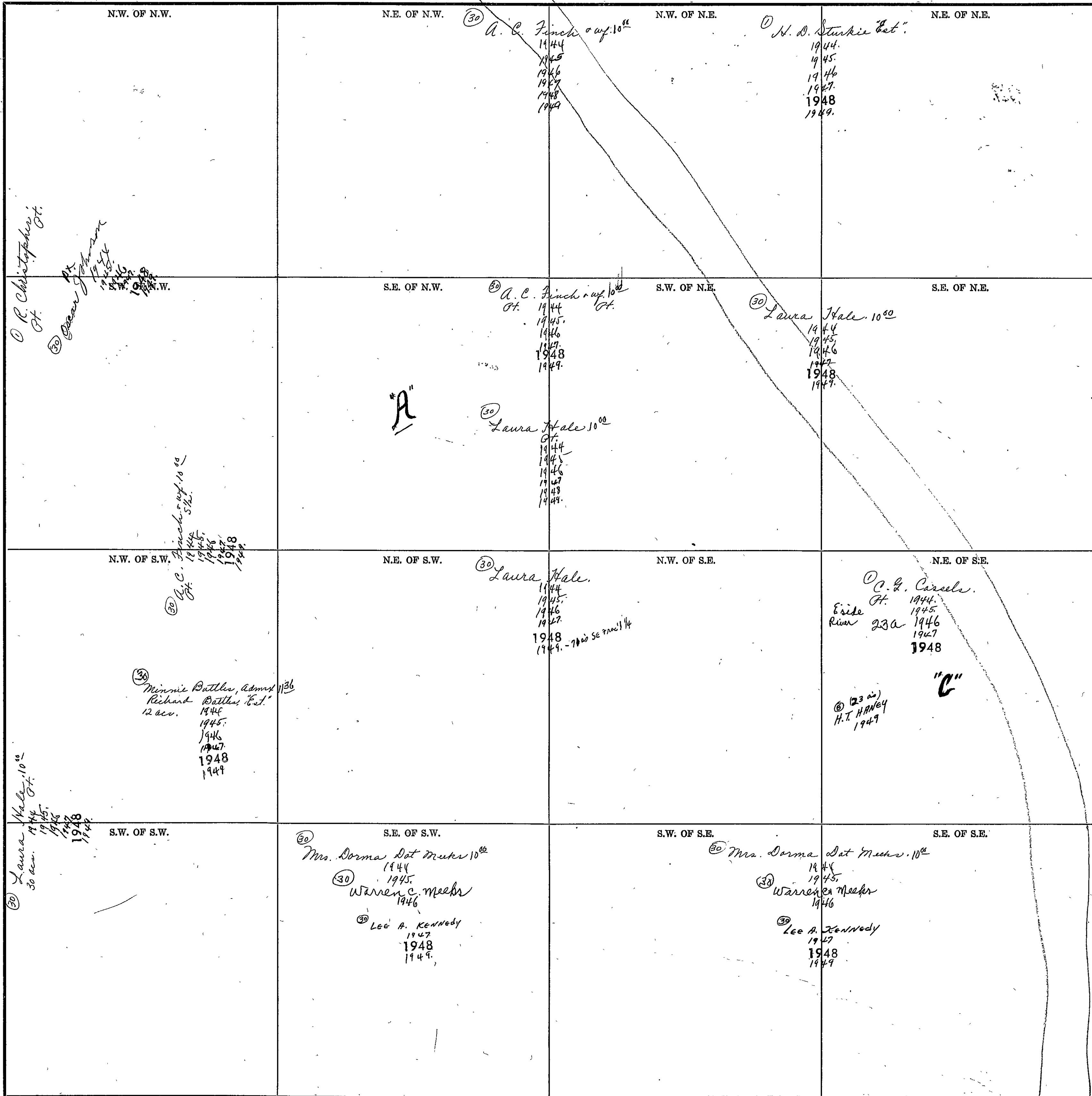
Scale—1 inch=300.00 Ft.

SECTION 19

TOWNSHIP 11

RANGE 8

Form 1-S.T.C. 6802 MARSHALL & BARRETT CO. HARTVILLE



Scale - 1 inch = 300.00 Ft.

COUNTY \_\_\_\_\_

SECTION 20

TOWNSHIP 11

RANGE 8

Form 1-S.T.G. 6022 MINERAL & SOIL CO. HANFORD

<p>N.W. OF N.W.</p> <p>1944 1945 1946 1947 1948 1949</p> <p>J. N. Bagby 7/8</p>	<p>N.E. OF N.W.</p> <p>⑤ H. G. Bagby 7/8</p> <p>1944 1945 1946 1947 1948 1949</p>	<p>N.W. OF N.E.</p> <p>⑤ H. H. Bagby 9/16</p> <p>39 a. 1944 1945 1946 1947 1948 1949</p> <p>⑤ John T. Neal 10/100</p> <p>1944 1945 1946 1947 1948 1949</p>	<p>N.E. OF N.E.</p> <p>⑤ ?</p> <p>Robert a Reynolds 9/16</p> <p>1944 1945 1946 1947 1948 1949</p> <p>⑤ Eric Pritchard Mc Murty 60/100</p> <p>1944 1945 1946 1947 1948 1949</p>
<p>S.W. OF N.W.</p> <p>J. N. Bagby 7/8</p>	<p>S.E. OF N.W.</p>	<p>S.W. OF N.E.</p> <p>⑤ Clarence Brady NW 1/4</p> <p>1944 1945 1946 1947 1948 1949</p> <p>⑤ J. J. Helms 15/100</p> <p>NE 1/4</p> <p>1944 1945 1946 1947 1948 1949</p> <p>⑤ Mrs. E. P. Freeman 20/100</p> <p>1944 1945 1946 1947 1948 1949</p> <p>⑤ J. J. Helms 15/100</p> <p>10 ac. 1944 1945 1946 1947 1948 1949</p> <p>⑤ Mrs. J. H. Helms 5/100</p> <p>SE 1/4</p> <p>1944 1945 1946 1947 1948 1949</p> <p>(CORR. DESC) ⑤ CLARENCE BRADY SE 1/4 1949</p>	<p>S.E. OF N.E.</p>
<p>N.W. OF S.W.</p> <p>⑤ Cassady all.</p> <p>1944 1945 1946 1947 1948 1949</p> <p>⑤ H. T. HANNEY 10/100 - 100</p>	<p>N.E. OF S.W.</p> <p>⑤ J. J. Helms 15/100</p> <p>10 ac. SW 1/4</p> <p>1944 1945 1946 1947 1948 1949</p> <p>⑤ W. J. Coffey 6/100</p> <p>40 ac. 1944 37 1/2 ac. 1945 1946 1947 1948 1949</p> <p>⑤ Fred C. Helms 2 ac</p> <p>1945 1946 1947 1948 1949</p> <p>⑤ Warren Esther Mudd 2 ac</p> <p>1947 (ac) 1948 1949</p> <p>⑤ J. J. Helms 50/100</p> <p>1/2 ac. 1944</p> <p>⑤ Alton Gullledge 1/2 ac</p> <p>1945 1946 1947 1948 1949</p> <p>36 ac → 1949</p>	<p>N.W. OF S.E.</p>	<p>N.E. OF S.E.</p>
<p>S.W. OF S.W.</p> <p>⑤ Mrs. E. P. Freeman 10/100</p> <p>10 ac. 1944 1945 1946 1947 1948 1949</p> <p>⑤ J. P. Freeman 10/100</p> <p>20 a - 1944 - 20 a</p> <p>1945 1946 1947 1948 1949</p>	<p>S.E. OF S.W.</p>	<p>S.W. OF S.E.</p> <p>⑤ J. P. Freeman 10/100</p> <p>1944 1945 1946 1947 1948 1949</p> <p>⑤ Mrs. H. G. Mearns 36 ac.</p> <p>1944 1945 1946 1947 1948 1949</p>	<p>S.E. OF S.E.</p> <p>⑤ L. J. Coffey 6/100</p> <p>4 ac. 1944 1945 1946 1947 1948 1949</p> <p>10 ac → 1948 1949</p>

Scale--1 inch=300.00 Ft.

COUNTY

SECTION 21

TOWNSHIP 11

RANGE 8

Form 1-S.T.C. 65122 HARRIS & BAKER CO. BERRYVILLE

<p>N.W. OF N.W.</p> <p>⑤ J. W. Pritchard 8<sup>00</sup></p> <p>1944 1945 1946 1947 1948 1949</p>	<p>N.E. OF N.W.</p>	<p>N.W. OF N.E.</p> <p>⑤ H. D. Pollard 11<sup>00</sup></p> <p>acc. 1944 2acs.</p> <p>1945 ⑤ H. D. Pollard 11<sup>00</sup></p> <p>1946 1947 1948 acc. 1949-2acs</p>	<p>N.E. OF N.E.</p> <p>⑤ J. D. Thornton 5<sup>03</sup></p> <p>1944 1945 1946 1947 1948 1949</p>
<p>S.W. OF N.W.</p> <p>⑤ J. W. Pritchard 8<sup>00</sup></p> <p>1944 1945 1946 1947 1948 1949</p>	<p>S.E. OF N.W.</p> <p>⑤ C. G. Casada 5<sup>00</sup></p> <p>⑤ J. A. Sumlin 2<sup>50</sup></p> <p>1944 1945 1946 1947 1948</p>	<p>S.W. OF N.E.</p> <p>⑤ J. D. Thornton 5<sup>03</sup></p> <p>1944 1945 1946 1947 1948 1949</p>	<p>S.E. OF N.E.</p>
<p>N.W. OF S.W.</p> <p>⑤ L. J. Coffey 6<sup>00</sup></p> <p>38 acc.</p> <p>1944 1945 1946 1947 1948 1949</p> <p>⑤ Eric Pritchard Mc. Murtrey 6<sup>00</sup></p> <p>2 acc.</p> <p>1944 1945 1946 1947 1948 1949</p>	<p>N.E. OF S.W.</p> <p>⑤ J. W. Pritchard 8<sup>00</sup></p> <p>1944 1945 1946 1947 1948 1949</p>	<p>N.W. OF S.E.</p> <p>⑤ C. G. Casada 5<sup>00</sup></p> <p>⑤ J. A. Sumlin 2<sup>50</sup></p> <p>1944 1945 1946 1947 1948</p>	<p>N.E. OF S.E.</p> <p>⑤ J. D. Thornton 5<sup>03</sup></p> <p>1944 1945 1946 1947 1948 1949</p>
<p>S.W. OF S.W.</p> <p>⑤ L. J. Coffey 6<sup>00</sup></p> <p>78 acc.</p> <p>1944 1945 1946 1947 1948 1949</p>	<p>S.E. OF S.W.</p> <p>⑤ Eric Pritchard Mc. Murtrey</p>	<p>S.W. OF S.E.</p>	<p>S.E. OF S.E.</p>

Scale—1 inch=300.00 Ft.

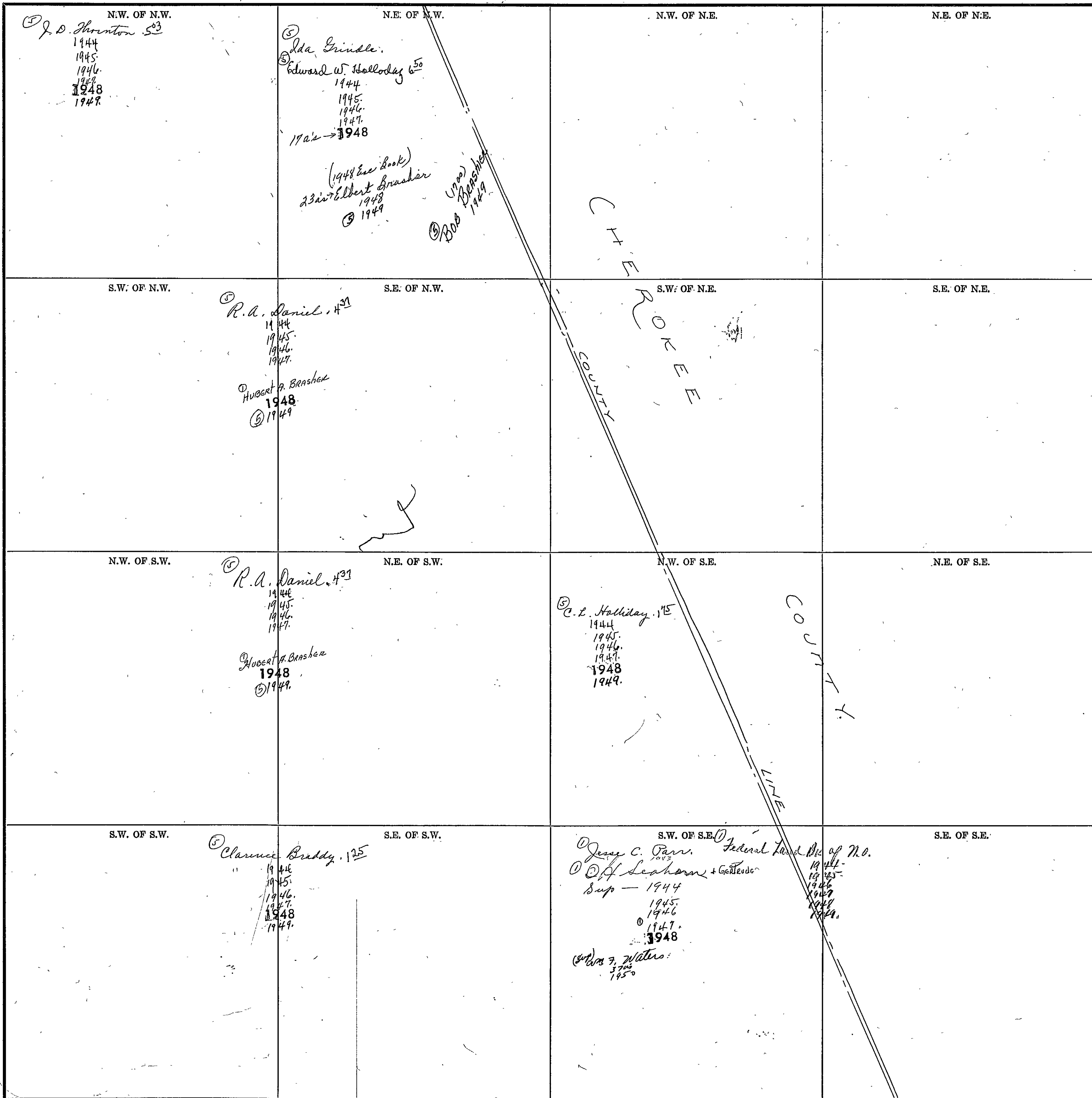
COUNTY \_\_\_\_\_

SECTION 22

TOWNSHIP 11

RANGE 8

Form 1-S.T.C. 6882 WYOMING & BRUCE CO. HARRISVILLE



COUNTY \_\_\_\_\_

Scale--1 inch=300.00 Ft.

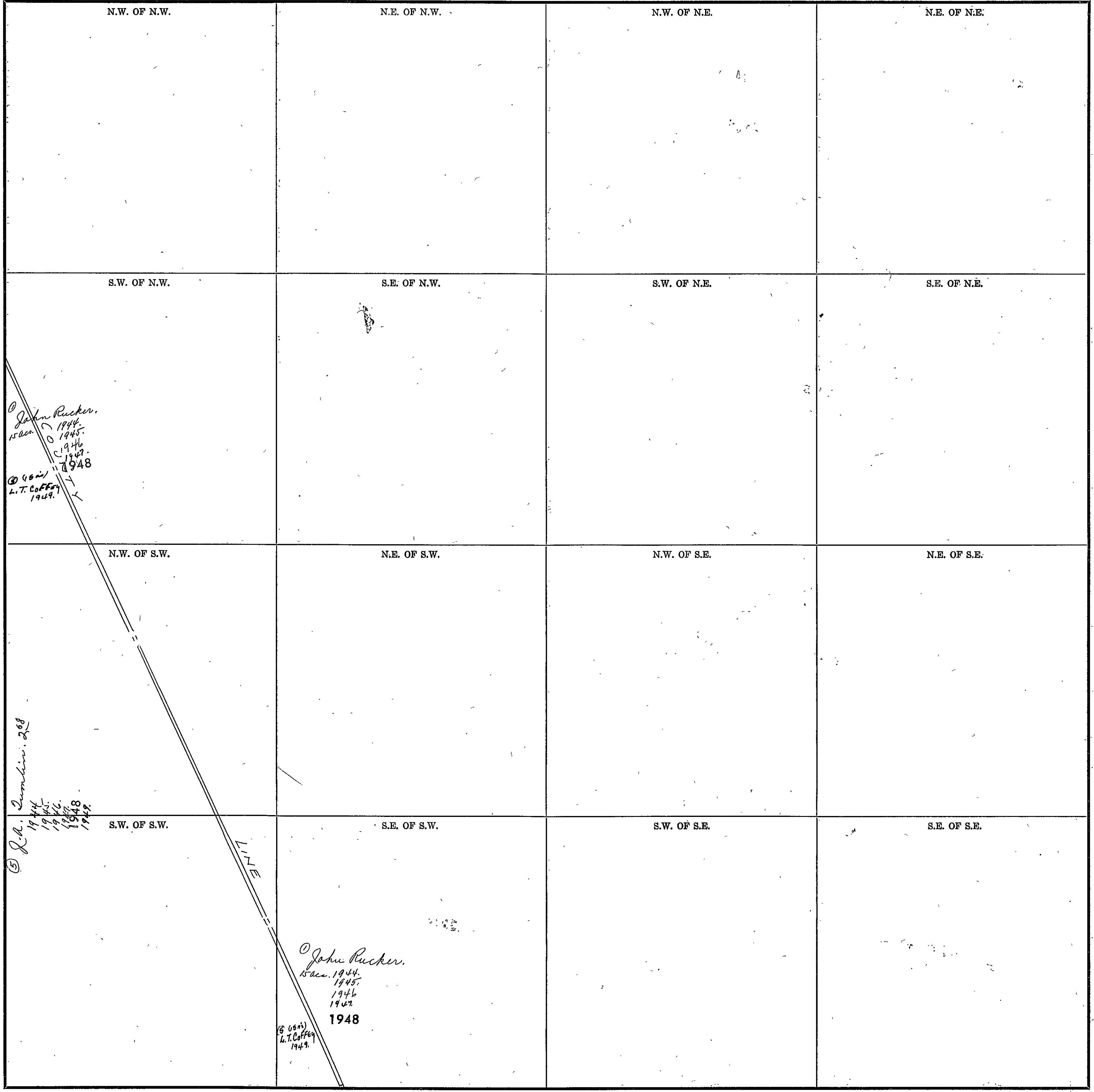


SECTION 26

TOWNSHIP 11

RANGE 8

Form 1-S.T.C. 6502 MARSHALL & BUDGE CO. BENTONVILLE



COUNTY \_\_\_\_\_

Scale--1 inch=300.00 Ft.

SECTION 27

TOWNSHIP 11

RANGE 8

Form 1-5-T.O. 6152 MARSHALL & BRUCE CO. KANSAS

<p>N.W. OF N.W.</p> <p>⑩ M. S. Jones 300 1944 1945.</p> <p>⑤ Clarence Brady. 1946. 1947. 1948 1949.</p>	<p>N.E. OF N.W.</p> <p>⑤ Mrs. R. H. Helms, 350 1944 1945. 1946. 1947. 1948 1949</p>	<p>N.W. OF N.E.</p> <p>John Rucker. 1944 1945. 1946. 1947. 1948</p> <p>③ L. T. Coffey 1949.</p>	<p>N.E. OF N.E.</p> <p>Cherokee COUNTY COUNTY</p> <p>① John Rucker, 2500. all. 1944 1945. 1946 1947 1948</p> <p>② L. T. Coffey all. 1949</p> <p>LINE.</p>
<p>S.W. OF N.W.</p> <p>① Citizens Bldg. &amp; Loan Ass'n. ⑤ Mrs. E. P. Freeman 250 1944 1945. 1946. 1947.</p> <p>Ernest Luckett 1948 1949.</p>	<p>S.E. OF N.W.</p> <p>⑤ Mrs. R. H. Helms, 350 1944 1945. 1946. 1947. 1948 1949</p>	<p>S.W. OF N.E.</p> <p>John Rucker. 1944 1945. 1946. 1947. 1948</p> <p>③ L. T. Coffey 1949.</p>	<p>N.E. OF N.E.</p> <p>① John Rucker, 2500. all. 1944 1945. 1946 1947 1948</p> <p>② L. T. Coffey all. 1949</p>
<p>N.W. OF S.W.</p> <p>⑤ J. D. Hamilton 300 1944. 1945. 1946. 1947. 1948 1949.</p>	<p>N.E. OF S.W.</p> <p>⑤ Mrs. S. Jones, 300 1944 1945. ④ Ernest Luckett. 1946 1947 1948 1949</p>	<p>N.W. OF S.E.</p> <p>⑤ Mrs. S. Jones, 300 1944 1945. ④ Ernest Luckett. 1946. 1947. 1948 1949.</p>	<p>N.E. OF S.E.</p> <p>① John Rucker. 1944. 1945. 1946 1947. 1948</p> <p>③ L. T. Coffey 1949</p>
<p>S.W. OF S.W.</p> <p>⑤ J. D. Hamilton 300 1944. 1945. 1946. 1947. 1948 1949.</p>	<p>S.E. OF S.W.</p> <p>⑤ Mrs. S. Jones, 300 1944 1945. ④ Ernest Luckett. 1946 1947 1948 1949</p>	<p>S.W. OF S.E.</p> <p>⑤ Mrs. S. Jones, 300 1944 1945. ④ Ernest Luckett. 1946. 1947. 1948 1949.</p>	<p>S.E. OF S.E.</p> <p>① G. C. McCullough, 1944. 1945. 1946 1947. 1948 A.R. 1949.</p>

COUNTY

Scale--1 inch=300.00 Ft.

SECTION 28

TOWNSHIP 11

RANGE 8

Form 1-S.T.C. 6242 HANDBILL & RANGE CO. BARTVILLE

<p>N.W. OF N.W. <sup>①</sup> Mrs. W. E. Meers 3<sup>12</sup>  1944  1945  1946  1947  1948  1949</p>	<p>N.E. OF N.W.</p>	<p>N.W. OF N.E.</p>	<p>N.E. OF N.E.  <sup>②</sup> M. S. Jones Jr. 3<sup>00</sup>  1944  1945  <sup>③</sup> Clarence Braddy  1946  1947  1948  1949</p>
<p>S.W. OF N.W. <sup>⑤</sup> Mrs. W. E. Meers 3<sup>12</sup>  1944  1945  1946  1947  1948  1949</p>	<p>S.E. OF N.W.</p>	<p>S.W. OF N.E.  <sup>⑤</sup> Clarence Braddy 3<sup>12</sup>  1944  1945  1946  1947  1948  1949</p>	<p>S.E. OF N.E.  <sup>⑥</sup> M. S. Jones Jr. 3<sup>00</sup>  1944  1945  <sup>③</sup> Clarence Braddy  1946  1947  1948  1949  <sup>⑦</sup> Mrs. J. N. Helms 3<sup>50</sup>  1944  1945  1946  1947  1948  1949</p>
<p>N.W. OF S.W. <sup>⑧</sup> H. J. Jamlin 8<sup>00</sup>  1944  1945  1946  1947  1948  1949</p>	<p>N.E. OF S.W.</p>	<p>N.W. OF S.E.</p>	<p>N.E. OF S.E.</p>
<p>S.W. OF S.W. <sup>⑧</sup> H. J. Jamlin 8<sup>00</sup>  1944  1945  1946  1947  1948  1949</p>	<p>S.E. OF S.W.</p>	<p>S.W. OF S.E.  <sup>④</sup> Mr. Grady Ford 2<sup>00</sup>  1944  1945  1946  1947  1948  1949  <sup>⑧</sup> J. B. Hamilton 3<sup>00</sup>  1944  1945  1946  1947  1948  1949</p>	<p>S.E. OF S.E.</p>

Scale—1 inch=300.00 Ft.

COUNTY \_\_\_\_\_

SECTION 29

TOWNSHIP 11

RANGE 8

Form 1-S.T.O. 6022 NATIONAL BUREAU OF SURVEYING

<p>N.W. OF N.W.</p> <p><i>N. J. Zumbin, 7<sup>th</sup></i> 1944 1945 1946 1947 1948 1949</p>	<p>N.E. OF N.W.</p> <p><i>N. J. Zumbin, 7<sup>th</sup></i> 1944 1945 1946 1947 1948 1949</p>	<p>N.W. OF N.E.</p> <p><i>N. J. Zumbin, 10<sup>th</sup></i> 1944 1945 1946 1947 1948 1949</p>	<p>N.E. OF N.E.</p>
<p>S.W. OF N.W.</p> <p><i>N. J. Zumbin, 7<sup>th</sup></i> 1944 1945 1946 1947 1948 1949</p>	<p>S.E. OF N.W.</p> <p><i>N. J. Zumbin, 7<sup>th</sup></i> 1944 1945 1946 1947 1948 1949</p>	<p>S.W. OF N.E.</p> <p><i>N. J. Zumbin, 10<sup>th</sup></i> 1944 1945 1946 1947 1948 1949</p>	<p>S.E. OF N.E.</p>
<p>N.W. OF S.W.</p> <p><i>H. D. Sturkie "Est"</i> 20 ac. 1944 1945 1946 1947</p> <p><i>C. A. Stephens</i> <i>D. A. Cobb, 9<sup>th</sup></i> 1944</p> <p><i>Mrs. L. A. Cobb, Jr.</i> 1945</p> <p><i>B. H. Jones</i> 40 rods 200-1946 1947 1948 1949</p>	<p>N.E. OF S.W.</p> <p><i>J. R. Freeman, 9<sup>th</sup></i> 1944 1945 1946 1947 1948 1949</p>	<p>N.W. OF S.E.</p> <p><i>C. A. Stephens, 9<sup>th</sup></i> <i>Mrs. L. A. Cobb</i> 1944</p> <p><i>Mrs. L. A. Cobb, Jr.</i> 1945</p> <p><i>E. G. Irene Wood</i> 1 ac. 1946 1947 1948 1949</p> <p><i>J. A. Cobb, 8<sup>th</sup></i> 39 ac. 1944</p> <p><i>Mrs. L. A. Cobb, Jr.</i> 1945</p> <p><i>B. H. Jones</i> 39 rods ac. 1946 1947 1948 1949</p>	<p>N.E. OF S.E.</p> <p><i>N. J. Zumbin, 8<sup>th</sup></i> 1944 1945 1946 1947 1948 1949</p>
<p>S.W. OF S.W.</p> <p><i>N. J. Zumbin, 7<sup>th</sup></i> 1944 1945 1946 1947 1948 1949</p>	<p>S.E. OF S.W.</p> <p><i>N. J. Zumbin, 7<sup>th</sup></i> 1944 1945 1946 1947 1948 1949</p>	<p>S.W. OF S.E.</p> <p><i>N. J. Zumbin, 2<sup>nd</sup></i> 1944 1945 1946 1947 1948 1949</p>	<p>S.E. OF S.E.</p> <p><i>Hale Cargo</i> <i>R. Smith, 3<sup>rd</sup></i> 1944 1945 1946</p> <p><i>N. J. Zumbin</i> 1947 1948 1949</p>

COUNTY

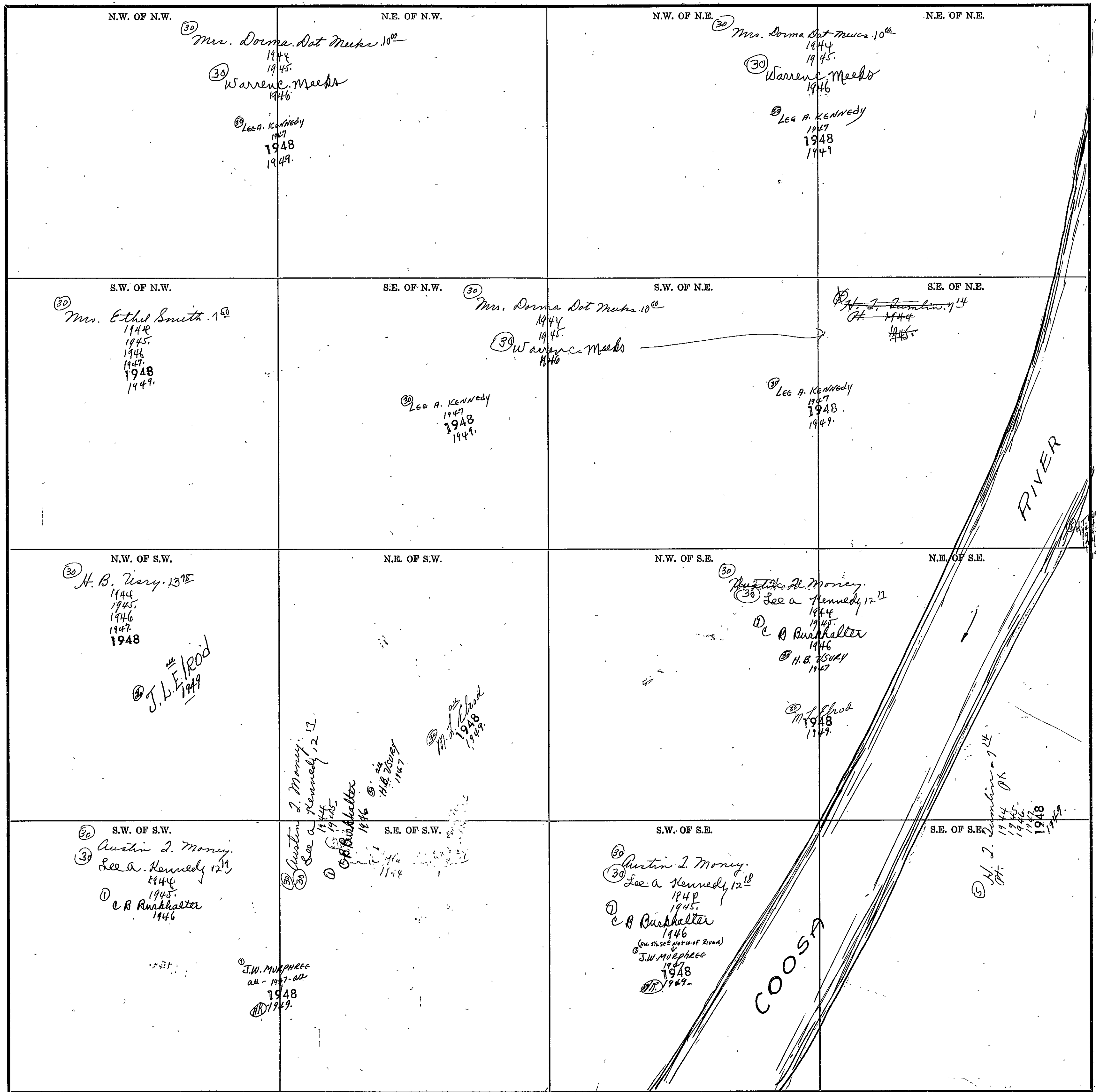
Scale—1 inch=300.00 Ft.

SECTION 30

TOWNSHIP 11

RANGE 8

Form 1-S.T.C. 6502 MARSHALL & BODGE CO. HARTVILLE



Scale—1 inch=300.00 Ft.

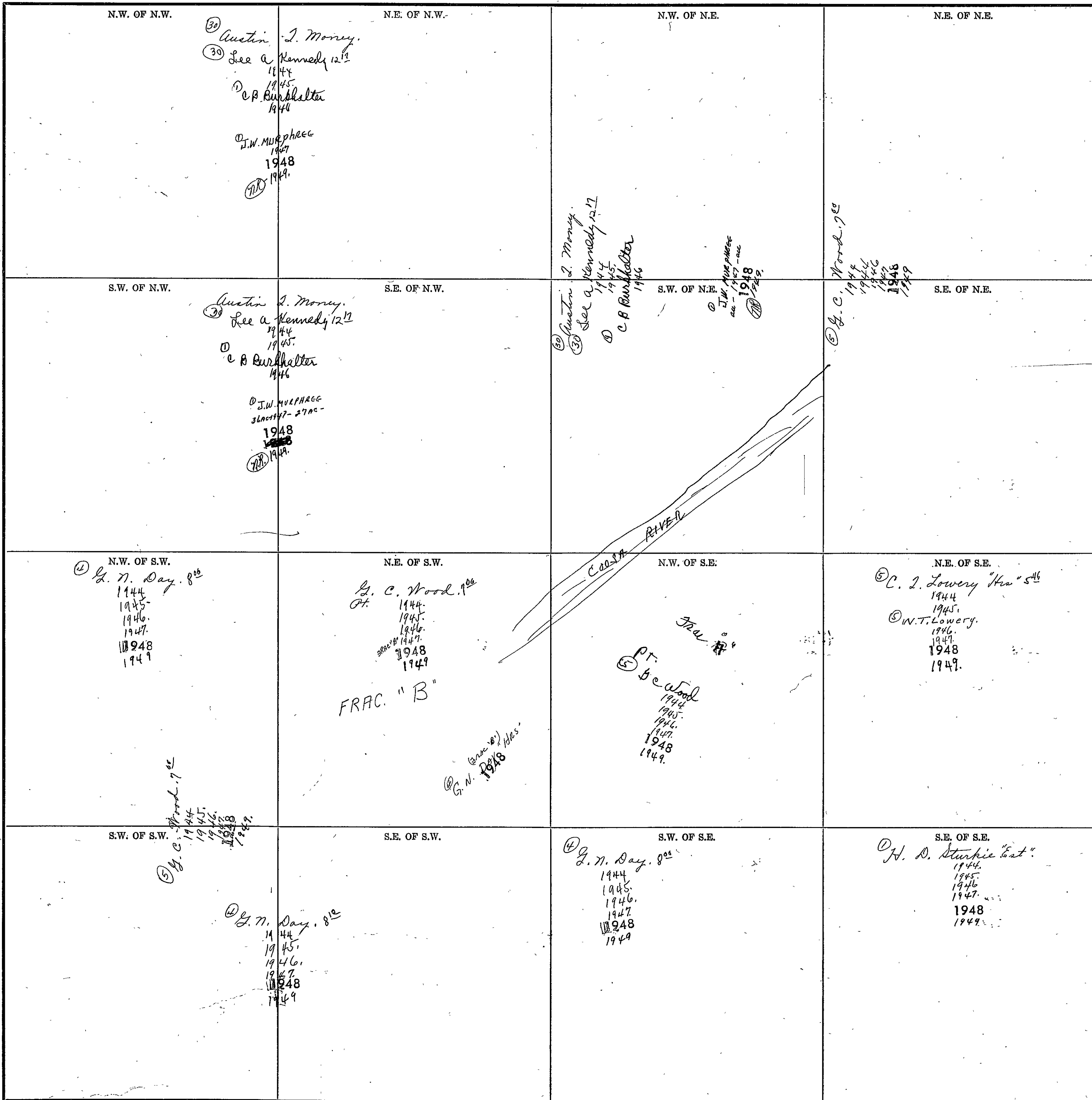
COUNTY

SECTION 31

TOWNSHIP 11

RANGE 8

Form 1-S.T.C. 1942 MARSHALL & BRUCE CO. HARRISVILLE



Scale—1 inch=300.00 Ft.

COUNTY \_\_\_\_\_

SECTION 32

TOWNSHIP 11

RANGE 8

Form 1-S.T.C. 6542 MARSHALL & BERRY CO. BERTVILLE

<p>N.W. OF N.W.</p> <p>⑤ G. C. Wood 5<sup>00</sup> 5 ac. E.L.P.A. 1944 1945 1946 1947 1948 1949</p>	<p>N.E. OF N.W.</p> <p>⑤ John Pallard 12<sup>00</sup> 35 ac. 1944 33 ac. 1945 1946 1947 1948 1949 John Pallard Plat</p> <p>③ Leon Pallard 35<sup>00</sup> 2 ac. 1945 1946 1947 1948 1949</p>	<p>N.W. OF N.E.</p> <p>⑤ Robert D. M. Johnston 5<sup>00</sup> 1944 1945 1946 1947 1948 1949</p>	<p>N.E. OF N.E.</p>
<p>S.W. OF N.W.</p> <p>⑤ Jas. D. Thornton 6<sup>28</sup> 13 ac. 1944 1945 1946 1947 1948 1949</p> <p>⑤ G. C. Wood 5<sup>00</sup> 27 ac. 1944 1945 1946 1947 1948 1949</p>	<p>S.E. OF N.W.</p> <p>⑤ J. D. Thornton 6<sup>28</sup> 1944 1945 1946 1947 1948 1949</p>	<p>S.W. OF N.E.</p> <p>⑤ J. D. Thornton 5<sup>04</sup> 1944 1945 1946 1947 1948 1949</p>	<p>S.E. OF N.E.</p>
<p>N.W. OF S.W.</p> <p>⑤ C. L. Lowery "Kia" 5<sup>46</sup> 36 ac. 1944 1945 1946 1947 1948 1949</p> <p>⑤ W. T. Lowery 1946 1947 1948 1949</p>	<p>N.E. OF S.W.</p> <p>③ Eva Mae Jones 12<sup>15</sup> 4 ac. 1944 1945 1946 1947 1948 1949</p>	<p>N.W. OF S.E.</p> <p>⑤ J. E. Thornton 5<sup>00</sup> 1944 1945 1946 1947 1948 1949</p>	<p>N.E. OF S.E.</p>
<p>S.W. OF S.W.</p> <p>⑤ H. D. Sturkie "Est" 1944 1945 1946 1947 1948 1949</p>	<p>S.E. OF S.W.</p> <p>⑤ M. S. Jones, Jr. 3<sup>00</sup> 1944 1945 1946 1947 1948 1949 ERNEST TOCKETT</p>	<p>S.W. OF S.E.</p> <p>⑤ M. S. Jones, Jr. 3<sup>00</sup> 1944 1945 1946 1947 1948 1949 ERNEST TOCKETT</p>	<p>S.E. OF S.E.</p> <p>⑤ M. S. Jones, Jr. 3<sup>00</sup> 1944 1945 1946 1947 1948 1949 ERNEST TOCKETT</p>

COUNTY \_\_\_\_\_

Scale—1 inch = 300.00 Ft.



SECTION 33

TOWNSHIP 11

RANGE 8

Form 1-6-T.C. 6182 MARSHALL & BRUCE CO. HARRISVILLE

<p>N.W. OF N.W.</p> <p>② M. S. Jones, Jr. 300 1944</p> <p>⑤ Mac Collaid 1945. 1946. 1947. 1948 1949.</p>	<p>N.E. OF N.W.</p> <p>⑤ Clarence Braddy 315 1944 1945.</p> <p>⑤ Roy Pruitt - w.f. 1946. 1947. 1948 1949.</p>	<p>N.W. OF N.E.</p> <p>⑤ J. D. Thornton 300 1944 1945. 1946. 1947. 1948 1949</p>	<p>N.E. OF N.E.</p>
<p>S.W. OF N.W.</p> <p>② M. S. Jones, Jr. 300 1944 1945. 1946. 1947. 1948 1949.</p> <p>⑤ EARNEST POCKETT 1947. 1948 1949.</p> <p>30 a</p>	<p>S.E. OF N.W.</p> <p>Florence Hendrix, 1000 1945-1947 1948 1949.</p>	<p>S.W. OF N.E.</p> <p>⑧ L. N. Durham - 250 1944 1945. 1946. 1947. 1948 1949</p>	<p>S.E. OF N.E.</p> <p>① Dr. A. W. Kells. 1944.</p> <p>⑤ Fred Lipacomb. 1945. 1946. 1947. 1948 1949.</p>
<p>N.W. OF S.W.</p>	<p>N.E. OF S.W.</p>	<p>N.W. OF S.E.</p> <p>② M. S. Jones, Jr. 300 1944 1945. 1946. 1947. 1948 1949</p> <p>5 Ac's - 1947. - ALL</p> <p>⑤ EARNEST POCKETT 35 acs - 1947 1948 1949</p>	<p>N.E. OF S.E.</p>
<p>S.W. OF S.W.</p> <p>② M. S. Jones, Jr. 300 1944 1945. 1946. 1947. 1948 1949.</p> <p>⑤ EARNEST POCKETT 1947. 1948 1949.</p>	<p>S.E. OF S.W.</p> <p>② M. S. Jones, Jr. 300 1944 1945. 1946. 1947. 1948 1949.</p> <p>⑤ EARNEST POCKETT 1947. 1948 1949.</p>	<p>S.W. OF S.E.</p> <p>③ Lucinda Eastwood "Hea" 635 1944 1945. 1946. 1947. 1948 1949.</p> <p>③ H. F. Eastwood 325 1945 1946 1947. 1948 1949.</p>	<p>S.E. OF S.E.</p>

COUNTY

Scale—1 inch=300.00 Ft.

SECTION 34 TOWNSHIP 11 RANGE 8

Form 1-S.T.C. 6842 MARSHALL & HARDY CO. HARRISVILLE

<p>N.W. OF N.W.</p> <p>⑤ Jas. S. Thornton, 6<sup>28</sup></p> <p>1942 1945. 1946. 1947. 1948 1949.</p>	<p>N.E. OF N.W.</p>	<p>N.W. OF N.E.</p> <p>⑤ Jas. S. Thornton, 6<sup>28</sup></p> <p>1944 1945. 1946. 1947. 1948 1949.</p>	<p>N.E. OF N.E.</p>
<p>S.W. OF N.W.</p> <p>④ Slaughter Mc Mahan, 1944 ⑦ Barney Holland, 1944 ⑤ Milton M. Howard, 1945, 1946, 1947</p> <p>① C. F. Swanson, 1949</p> <p>① H. Graham, 1949</p> <p>① Howard Vester, 1948</p>	<p>S.E. OF N.W.</p> <p>① M. S. Jones, Jr. 3<sup>00</sup></p> <p>1944 1945. 1946. 1947 1948 1949.</p>	<p>S.W. OF N.E.</p> <p>① M. S. Jones, Jr. 3<sup>00</sup></p> <p>1944 1945. 1946. 1947. 1948 1949.</p>	<p>S.E. OF N.E.</p>
<p>N.W. OF S.W.</p> <p>④ Slaughter Mc Mahan, 1944 ⑦ Barney Holland, 1944 ⑤ Milton M. Howard, 1945, 1946, 1947</p> <p>① C. F. Swanson, 1949</p> <p>① Howard Vester, 1948</p>	<p>N.E. OF S.W.</p> <p>① M. S. Jones, Jr. 3<sup>00</sup></p> <p>1944 1945. 1946. 1947 1948 1949.</p>	<p>N.W. OF S.E.</p> <p>① M. S. Jones, Jr. 3<sup>00</sup></p> <p>1944 1945. 1946. 1947. 1948 1949.</p>	<p>N.E. OF S.E.</p>
<p>S.W. OF S.W.</p> <p>④ B. W. Jones 3<sup>00</sup></p> <p>1944 1945. 1946. 1947 1948</p> <p>① M. S. Jones 1949</p>	<p>S.E. OF S.W.</p>	<p>S.W. OF S.E.</p> <p>① M. S. Jones, Jr. 3<sup>00</sup></p> <p>1944 1945. 1946. 1947. 1948 1949.</p>	<p>S.E. OF S.E.</p>

Scale--1 inch=300.00 Ft.

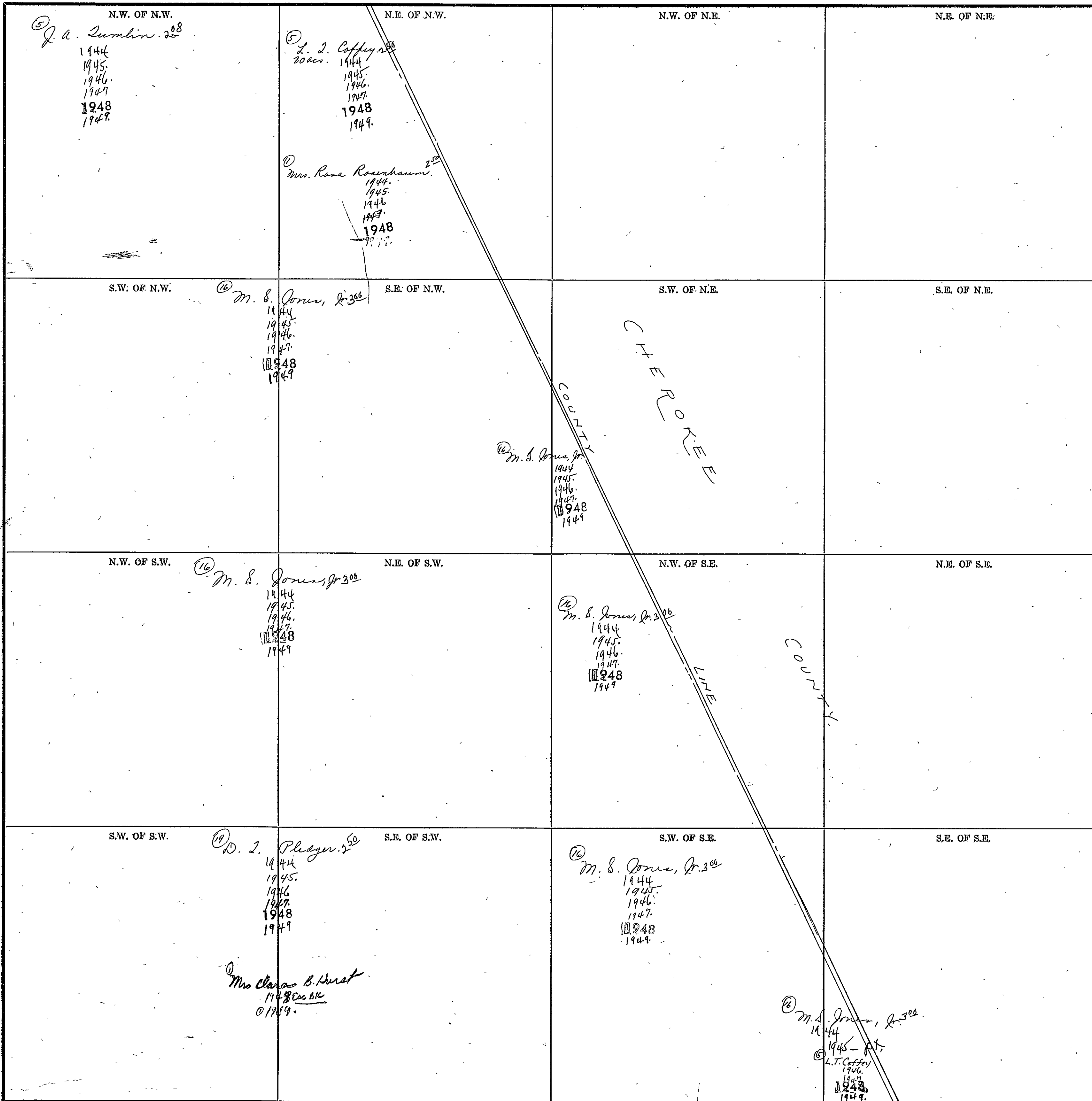
COUNTY \_\_\_\_\_

SECTION 35

TOWNSHIP 11

RANGE 8

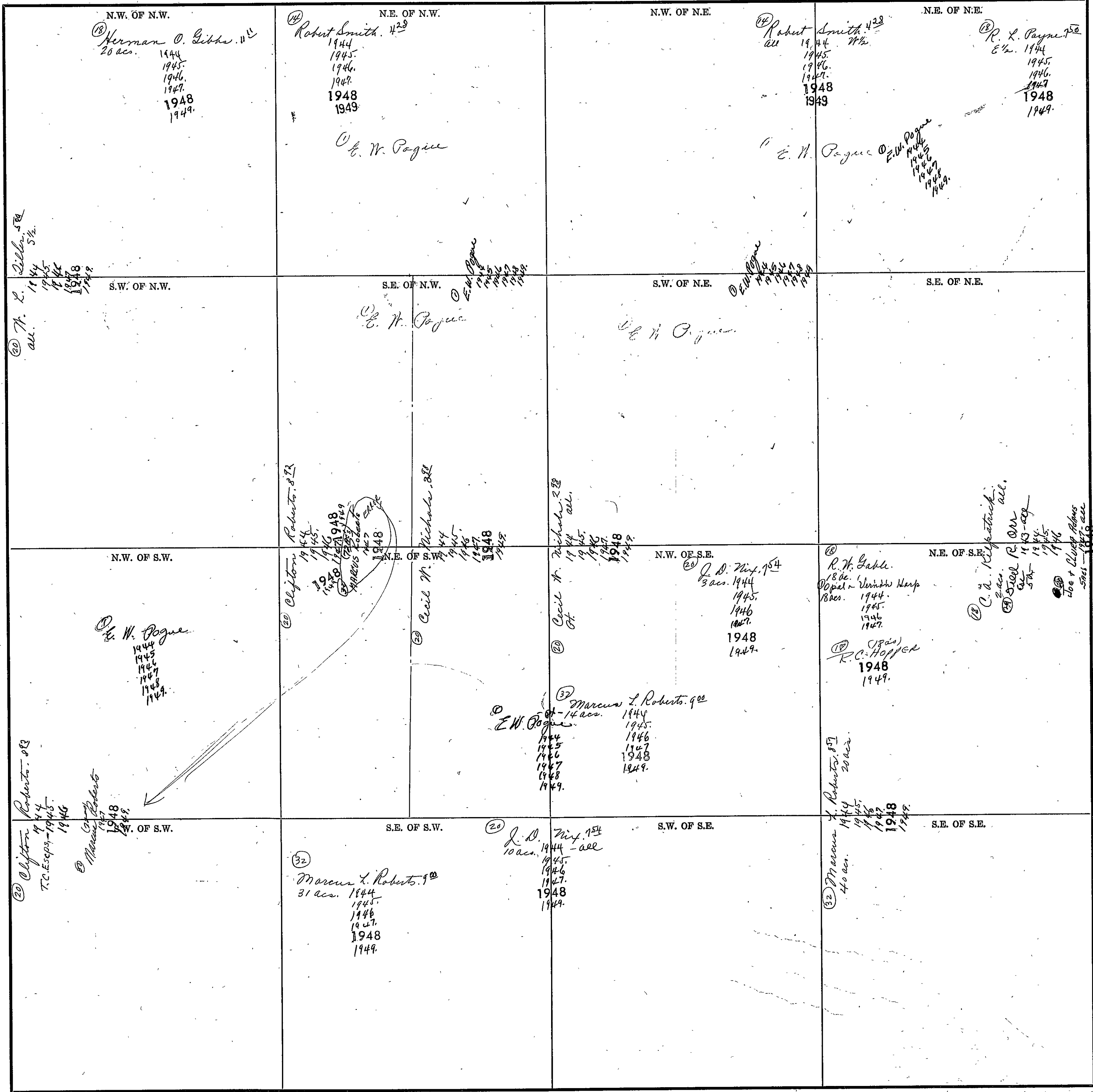
Form 1-S.T.C. 6812 MARSHALL & BRUCE CO. HARTVILLE



COUNTY

Scale—1 inch=360.00 Ft.

SECTION 12 TOWNSHIP 12 RANGE 3



Scale—1 inch = 300.00 Ft.

COUNTY \_\_\_\_\_

SECTION 2

TOWNSHIP 12

RANGE 3

Form 1-S.T.C. © 1942 MARSHALL & BARDON CO. MINNEAPOLIS

<p>N.W. OF N.W.</p> <p>① J. L. Drinnen, Rec. Lincoln Reserve Life Ins. Co. 1944 1945 1946 1947 1948 1949 Ⓜ</p>	<p>N.E. OF N.W.</p>	<p>N.W. OF N.E.</p> <p>① Lincoln Reserve Life Ins. Co. 1944 1945 1946 1947 1948 1949 Ⓜ</p>	<p>N.E. OF N.E.</p> <p>② Hill, 5<sup>24</sup> 1945 1946 1947 1948 1949</p>
<p>S.W. OF N.W.</p> <p>① Lincoln Reserve Life Ins. Co. 1944 1945 1946 1947 1948 1949 Ⓜ</p> <p>① Lincoln Reserve Life Ins. Co.</p>	<p>S.E. OF N.W.</p>	<p>S.W. OF N.E.</p> <p>① Lincoln Reserve Life Ins. Co. 1944 1945 1946 1947 1948 1949 Ⓜ</p>	<p>S.E. OF N.E.</p> <p>② Hill, 5<sup>24</sup> 1945 1946 1947 1948 1949</p>
<p>N.W. OF S.W.</p> <p>① Lincoln Reserve Life Ins. Co. 1944 1945 1946 1947 1948 1949 Ⓜ</p>	<p>N.E. OF S.W.</p>	<p>N.W. OF S.E.</p> <p>① Lincoln Reserve Life Ins. Co. 1944 1945 1946 1947 1948 1949 Ⓜ</p>	<p>N.E. OF S.E.</p> <p>② John M. Shanley, 7<sup>71</sup> 25 acs. 1944 1945 1946 1947 1948 1949</p> <p>② Marcus L. Roberts 10<sup>00</sup> 15 acs. 1944 1945 1946 1947 1948 1949</p> <p>③ H. R. Hillburn 15 acs. 1944 1945 1946 1947 1948 1949</p> <p>Lincoln Reserve Life Ins. Co. 1944 1945 1946 1947 1948 1949</p>
<p>S.W. OF S.W.</p> <p>② J. A. Alexander "Hos" 1<sup>00</sup> 1944 1945 1946 1947 1948 1949</p> <p>① Lincoln Reserve Life Ins. Co. 1944 1945 1946 1947 1948 1949</p>	<p>S.E. OF S.W.</p>	<p>S.W. OF S.E.</p> <p>③ Marcus L. Roberts 10<sup>00</sup> 1944 1945 1946 1947 1948 1949</p> <p>③ H. R. Hillburn 1944 1945 1946 1947 1948 1949</p> <p>① Lincoln Reserve Life Ins. Co. 1944 1945 1946 1947 1948 1949</p>	<p>S.E. OF S.E.</p>

Scale--1 Inch=300.00 Ft.

COUNTY \_\_\_\_\_

SECTION 3

TOWNSHIP 12

RANGE 3

Form 1-S.T.C. 6542 MARSHALL & BORDO CO. BENVILLE

<p>N.W. OF N.W.</p> <p>pt. Brown Subdiv. - Aitama</p> <p>Harry Brown 1948 1949</p>	<p>N.E. OF N.W.</p> <p>Harry Brown (1500) 1948 1949</p> <p>G.S. McCRAE 1948 1949</p> <p>Harry Brown 1948 1949</p>	<p>N.W. OF N.E.</p>	<p>N.E. OF N.E.</p>
<p>S.W. OF N.W.</p> <p>pt. platted Brown Subdiv. - Aitama</p> <p>Harry Brown 1948 1949</p> <p>L. N. Ry. Co. 115 ac. 1944 1945 1946 1948 1949</p>	<p>S.E. OF N.W.</p> <p>Harry Brown 1948 1949</p>	<p>S.W. OF N.E.</p>	<p>S.E. OF N.E.</p>
<p>N.W. OF S.W.</p> <p>Harry Brown 1948 1949</p>	<p>N.E. OF S.W.</p> <p>Entire Section 526 1944 1945 1946</p> <p>Republic Steel Corporation</p> <p>Harry Brown 1948 1949</p>	<p>N.W. OF S.E.</p> <p>Entire Section 526 1944 1945 1946</p> <p>Harry Brown (1/4 Sec) 1948 1949</p>	<p>N.E. OF S.E.</p>
<p>S.W. OF S.W.</p> <p>Harry Brown 1948 1949</p>	<p>S.E. OF S.W.</p> <p>Russell A. Symon 1948 1949</p> <p>Harry Brown 1948 1949</p>	<p>S.W. OF S.E.</p>	<p>S.E. OF S.E.</p>

Scale—1 Inch=300.00 Ft.

COUNTY \_\_\_\_\_

Form 1-S.T.C. 6402 REPRINTED & REVISED BY HARVEY

<p>N.W. OF N.W.</p> <p>Lincoln Reserve Life Ins. Co.</p>	<p>N.E. OF N.W.</p>	<p>N.W. OF N.E.</p> <p>(32) J. N. Ricklin 17 ac. 1944 1945 1946 1947 1948</p> <p>100 Phillips 100<sup>00</sup> 1 ac. 1944 1945 1946 1947 1948 1949</p>	<p>N.E. OF N.E.</p> <p>(32) J. S. Humphries 7/4 ac. 1944 1945 1946 1947 1948 1949</p> <p>(32) N. Thompson 1/2 ac. 1944</p> <p>(32) L. G. Holland 1/2 ac. 1945 1946 1947 1948 1949</p> <p>Houston Hammock 1/2 ac. 1944</p> <p>Mrs. Z. R. Rynum 1/2 ac. 1944 1945 1946 1947 1948 1949</p> <p>Willie Smith 1/2 ac. 1944 1945 1946 1947 1948 1949</p> <p>Mrs. S. G. Smith 1/2 ac. 1944</p> <p>Mrs. Kate C. Sullivan 1/2 ac. 1944</p> <p>Flora Belle Wilmond 1/2 ac. 1945 1946 1947 1948 1949</p>
<p>S.W. OF N.W.</p>	<p>S.E. OF N.W.</p> <p>LINE</p>	<p>S.W. OF N.E.</p> <p>(32) H. S. Rynum 2 ac. 1944 1945 1946 1947 1948 1949</p> <p>(32) Oliver E. Rynum 1 ac. 1944 1945 1946 1947 1948 1949</p> <p>J. N. Ry. Co. 22 ac. 1944 1945 1946 1947 1948 1949</p>	<p>(32) Republic Steel Corp. 40 ac. 1944 1945 1946 1947 1948 1949</p> <p>(32) M. B. + R. M. Lewis 1/2 ac. 1944 1945 1946 1947 1948 1949</p>
<p>N.W. OF S.W.</p>	<p>N.E. OF S.W.</p> <p>COUNTY</p>	<p>N.W. OF S.E.</p> <p>(32) A. O. McDaniel sup. 9 1/2 ac. 1944 1945 1946 1947 1948 1949</p> <p>(32) Alton Sauerport 9 1/2 ac. 1944 1945 1946 1947 1948 1949</p> <p>(32) Cherokee Min. Co. 10 ac. 1944 1945 1946 1947 1948 1949</p> <p>(32) Mrs. S. G. Smith 37 1/2 ac. 1944 1945 1946 1947 1948 1949</p> <p>(32) Republic Steel Corp. 14 ac. 1944</p> <p>(32) Mrs. M. A. Wardlow 2.8 ac. 1944 1945 1946 1947 1948 1949</p>	<p>N.E. OF S.E.</p> <p>Lincoln Reserve Life Ins. Co. 1944 1945 1946 1947 1948 1949</p> <p>(32) John T. Nichols 1/2 ac. 1944 1945 1946 1947 1948 1949</p>
<p>S.W. OF S.W.</p>	<p>S.E. OF S.W.</p>	<p>S.W. OF S.E.</p> <p>(32) Republic Steel Corp. 1944 1945 1946 1947 1948 1949</p> <p>(32) Lincoln Reserve Life Ins. Co. 2 ac. 1944 1945 1946 1947 1948 1949</p>	<p>S.E. OF S.E.</p> <p>(32) Jommie McDaniel 37 1/2 ac. 1944 1945 1946 1947 1948 1949</p> <p>(32) Cherokee Min. Co. 38 ac. 1944 1945 1946 1947 1948 1949</p>

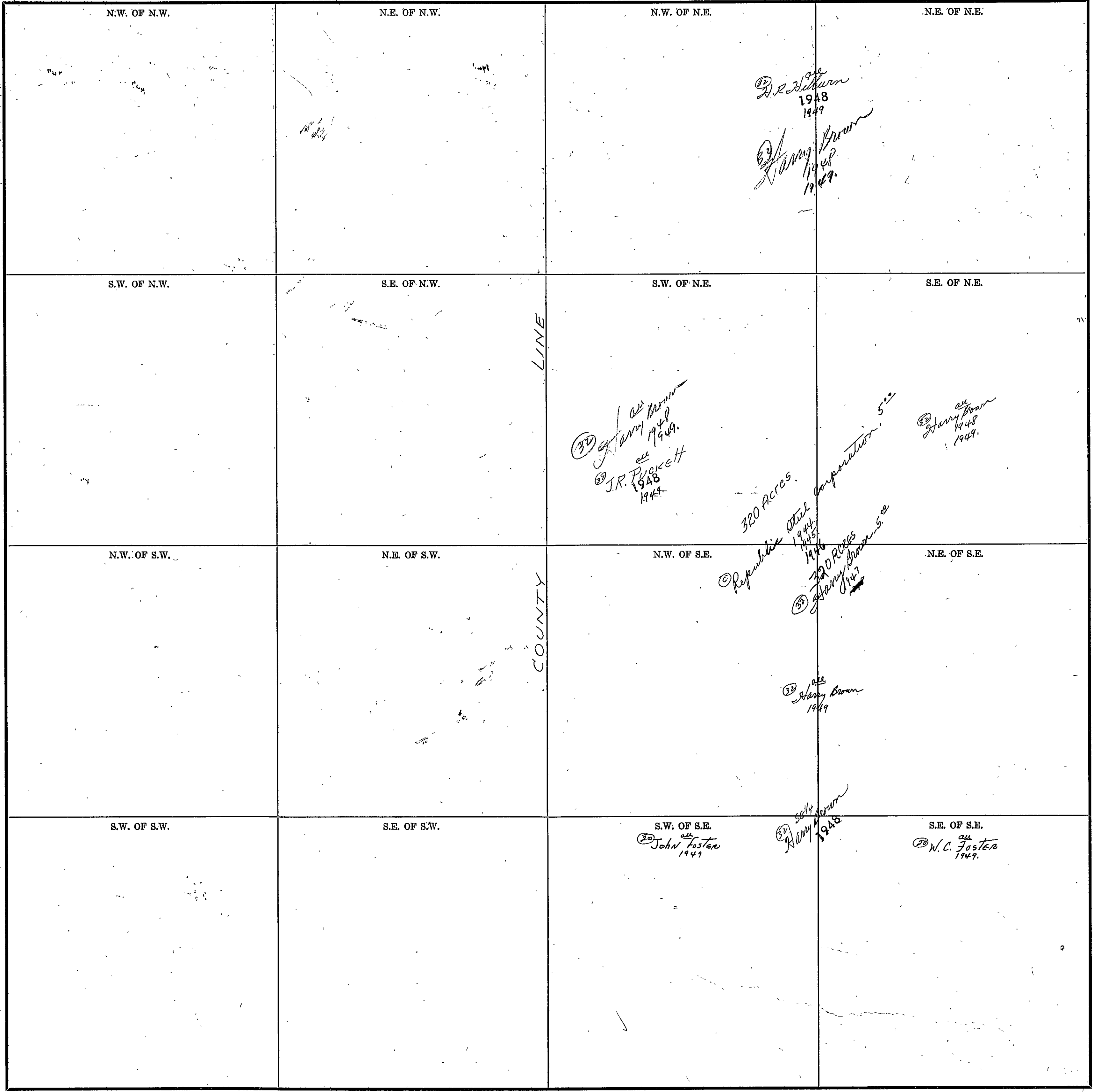


SECTION 9

TOWNSHIP 12

RANGE 3

Form 1-S.T.C. 6242 MARSHALL & BARRE CO. BARTTLETT



Scale—1 inch=300.00 Ft.

COUNTY \_\_\_\_\_

SECTION 10

TOWNSHIP 12

RANGE 3

Form 1-S.T.C. 6242 HERRILL & HARRIS CO. HARTVILLE

<p>N.W. OF N.W.</p> <p>(20) J.D. Bramlett, 500 1944 1945 1946 1947 1948 1949</p> <p>(20) Roy Cheever, Jr. 1945 1946 1947 1948 1949</p> <p>Lincoln Realty &amp; Life Ins. Co. N.W. 5/8</p> <p>Lincoln Realty &amp; Life Ins. Co. S.W. 5/8</p> <p>(20) J.A. Alexander "Hrs" 4 1/2 1944 1945 1946 1947 1948 1949</p>	<p>N.E. OF N.W.</p> <p>(20) J.C. Mix, 200 10 ac. 1944 1945 1946 1947 1948 1949</p> <p>Charles Sims 10a- 1945</p> <p>Louis O. Moody 10a- 1948</p> <p>J.V. Johnson 100a- 1948</p> <p>R. Christopher, Jr. 1944 1945 1946 1947 1948 1949</p> <p>(20) J.A. Alexander "Hrs" 4 1/2 1944 1945 1946 1947 1948 1949</p>	<p>N.W. OF N.E.</p> <p>(20) Mrs. E. G. Selvey 5 1/2 1944 1945 1946 1947 1948 1949</p>	<p>N.E. OF N.E.</p> <p>(20) J.A. Alexander "Hrs" 4 1/2 1944 1945 1946 1947 1948 1949</p>
<p>S.W. OF N.W.</p> <p>(20) M.R. Barber, 500 1944 1945 1946 1947 1948 1949</p> <p>(20) Willie Smith 6 1/2 1944 1945 1946 1947</p> <p>(20) O.H. Pruitt 1947</p> <p>(20) James E. Walker 1948 1949</p> <p>(20) David L. Walker, 500 1944 1945 1946 1947 1948 1949</p> <p>(20) C.E. Selvey, 500 1944 1945 1946 1947 1948 1949</p>	<p>S.E. OF N.W.</p> <p>(20) Mrs. E. G. Selvey 5 1/2 1944 1945 1946 1947 1948 1949</p> <p>(20) Dewey Selvey 8 ac. 1944 1945 1946 1947 1948 1949</p>	<p>S.W. OF N.E.</p> <p>(20) Mrs. E. G. Selvey 5 1/2 1944 1945 1946 1947 1948 1949</p> <p>(20) Mrs. S.E. Moody "Hrs" 6 1/2 1/2 ac. 1944 1945 1946 1947 1948</p>	<p>S.E. OF N.E.</p> <p>(20) Mrs. E. G. Selvey 5 1/2 1944 1945 1946 1947 1948 1949</p>
<p>N.W. OF S.W.</p> <p>(20) Mrs. E. G. Selvey 5 1/2 1944 1945 1946 1947 1948 1949</p>	<p>N.E. OF S.W.</p> <p>(20) Mrs. E. G. Selvey 5 1/2 1944 1945 1946 1947 1948 1949</p> <p>(20) Dewey Selvey 8 ac. 1944 1945 1946 1947 1948 1949</p>	<p>N.W. OF S.E.</p> <p>(20) Dewey Selvey 8 ac. 1944 1945 1946 1947 1948 1949</p>	<p>N.E. OF S.E.</p> <p>(20) Mrs. E. G. Selvey 5 1/2 1944 1945 1946 1947 1948 1949</p>
<p>S.W. OF S.W.</p> <p>(20) Mrs. E. G. Selvey 5 1/2 1944 1945 1946 1947 1948 1949</p> <p>(20) W.B. Moody, 500 3 1/2 ac. 1944 1945 1946 1947 1948 1949</p> <p>(20) David L. Walker, 500 all. 1944 1945 1946 1947 1948 1949</p> <p>Federal Land Bank of Mo. all. 1944 1945 1946 1947 1948 1949</p>	<p>S.W. OF S.E.</p> <p>(20) J.M. Johnson, 400 1944 1945 1946 1947 1948 1949</p> <p>(20) W.B. Moody, 500 3 1/2 ac. 1944 1945 1946 1947 1948 1949</p> <p>(20) Dewey Selvey 10 1/2 1944 1945 1946 1947 1948 1949</p>	<p>S.W. OF S.E.</p> <p>(20) J.M. Johnson, 400 1944 1945 1946 1947 1948 1949</p> <p>(20) W.B. Moody, 500 3 1/2 ac. 1944 1945 1946 1947 1948 1949</p>	<p>S.E. OF S.E.</p> <p>(20) D.B. Rynum 8 1/2 8 ac. 1944 1945 1946 1947 1948 1949</p> <p>(20) Robert E. Brothers 5 1/2 1/2 ac. 1944 1945 1946 1947 1948 1949</p>

Scale--1 inch=300.00 Ft.

COUNTY

SECTION 11

TOWNSHIP 12

RANGE 3

Form 1-S.T.C. CASE HARDING & BURGE CO. BENTONVILLE

<p>N.W. OF N.W.</p> <p>(20) R. Christensen 1944 1945 1946 1947 1948 1949</p> <p>(20) J. A. Alexander "Hrs" #10 Pt. 1944 1945 1946 1947 1948 1949</p> <p>U.P. Christensen &amp; Son, Ltd. Inc. Co. 1944 1945 1946 1947 1948 1949</p>	<p>N.E. OF N.W.</p> <p>(20) J. A. Alexander "Hrs" #31 1944 1945 1946 1947 1948 1949</p>	<p>N.W. OF N.E.</p> <p>(20) C. W. Collier, 500 1944 1945 1946 1947 1948 1949</p>	<p>N.E. OF N.E.</p>
<p>S.W. OF N.W.</p> <p>(20) Mrs. B. E. Moody "Hrs" #8 1944 1945 1946 1947 1948 1949</p>	<p>S.E. OF N.W.</p> <p>(20) J. A. Alexander "Hrs" Pt. 1944 1945 1946 1947 1948 1949</p>	<p>S.W. OF N.E.</p> <p>(20) L. B. Alexander #5 1944 1945 1946 1947 1948 1949</p> <p>7 ac. SW. Cor.</p>	<p>S.E. OF N.E.</p> <p>(20) Mrs. E. C. Moody "Hrs" #6 37 ac. 1944 1945 1946 1947 1948 1949</p> <p>(20) Mrs. Fay Baker Pt. 1945 1946 1947 1948 1949</p> <p>(20) Mrs. Fay E. Campbell 1948 1949</p>
<p>N.W. OF S.W.</p> <p>(20) D. B. Bynum, 8 1/2 ac. 1944 1945 1946 1947 1948 1949</p> <p>(20) J. H. Thomas, 7 1/2 ac. 1944 1945 1946 1947 1948 1949</p>	<p>N.E. OF S.W.</p> <p>(20) L. B. Alexander #5 23.9 ac. 1944 1945 1946 1947 1948 1949</p> <p>20 1/2 ac.</p>	<p>N.W. OF S.E.</p> <p>(20) C. W. Collier, 4 ac. 1944 1945 1946 1947 1948 1949</p> <p>(20) Mrs. Fay Baker Pt. 1945 1946 1947 1948 1949</p> <p>(20) Mrs. Fay E. Campbell 1948 1949</p>	<p>N.E. OF S.E.</p> <p>(20) C. W. Collier, 500 1944 1945 1946 1947 1948 1949</p>
<p>S.W. OF S.W.</p> <p>(20) Herbert E. Brothers 5 1/2 ac. 1944 1945 1946 1947 1948 1949</p> <p>(20) Mrs. E. C. Moody "Hrs" #6 1/2 ac. 1944 1945 1946 1947 1948 1949</p> <p>25 ac.</p> <p>(20) R. Christensen 1944 1945 1946 1947 1948 1949</p>	<p>S.E. OF S.W.</p> <p>(20) J. D. Bramlett, 4 1/2 ac. 1944 1945 1946 1947 1948 1949</p> <p>Mrs. Annie Bramlett 4 ac. - 1947 - ac. 1948 1949</p> <p>(20) J. A. Alexander "Hrs" #7 10 ac. 1944 1945 1946 1947 1948 1949</p>	<p>S.W. OF S.E.</p> <p>(20) R. Christensen 1944 1945 1946 1947 1948 1949</p>	<p>S.E. OF S.E.</p> <p>(20) Clarence Alexander, 500 1944 1945 1946 1947 1948 1949</p>

Scale—1 inch=300.00 Ft.

COUNTY

SECTION 12

TOWNSHIP 12

RANGE 3

Form T-S.T.O. 6842 MARSHALL & BRUCE CO. MINNEAPOLIS

<p>N.W. OF N.W.</p> <p>(20) Mrs. W. J. Payne 500 1944 1945 1946 1947 1948 1949</p> <p>(21) Grady Alexander 507 1944 1945 1946 1947 1948 1949</p>	<p>N.E. OF N.W.</p> <p>(32) Marcus L. Roberts 500 4 acs. 1944 1945 1946 1947 1948 1949</p> <p>(31) Walter B. Parich 500 1944 1945 1946 1947 1948 1949</p>	<p>N.W. OF N.E.</p> <p>(32) Marcus L. Roberts 500 1944 1945 1946 1947 1948 1949</p> <p>(31) Bertha (400) Bertha Bertha 1948 1949</p>	<p>N.E. OF N.E.</p>
<p>N.W. OF S.W.</p> <p>(20) Mrs. W. J. Payne 500 1944 1945 1946 1947 1948 1949</p> <p>(21) Grady Alexander 507 1944 1945 1946 1947 1948 1949</p>	<p>S.E. OF N.W.</p> <p>(31) Walter B. Parich 500 1944 1945 1946 1947 1948 1949</p> <p>(32) Marcus L. Roberts 500 1944 1945 1946 1947 1948 1949</p>	<p>S.W. OF N.E.</p> <p>(32) Marcus L. Roberts 500 1944 1945 1946 1947 1948 1949</p>	<p>S.E. OF N.E.</p>
<p>N.W. OF S.W.</p> <p>(20) Mrs. W. J. Payne 500 1944 1945 1946 1947 1948 1949</p> <p>(21) Grady Alexander 507 1944 1945 1946 1947 1948 1949</p>	<p>N.E. OF S.W.</p> <p>(32) Marcus L. Roberts 500 1944 1945 1946 1947 1948 1949</p> <p>(31) Walter B. Parich 500 1944 1945 1946 1947 1948 1949</p>	<p>N.W. OF S.E.</p> <p>(31) Bertha M. Knight, adm. 500 1944 1945 1946 1947 1948</p> <p>(32) Cecil W. Nichols 500 1949</p> <p>(31) E. W. Pogue 500 1944 1945 1946 1947 1948 1949</p>	<p>N.E. OF S.E.</p>
<p>N.W. OF S.W.</p> <p>(20) Mrs. W. J. Payne 500 1944 1945 1946 1947 1948 1949</p> <p>(21) Grady Alexander 507 1944 1945 1946 1947 1948 1949</p>	<p>S.E. OF S.W.</p> <p>(31) Mrs. M. Payne 400 all 1944 35 acs.</p> <p>(32) Cecil W. Nichols 500 all 1945 all.</p> <p>all 1946 - 350 1947 1948 all 1949 - all</p>	<p>S.W. OF S.E.</p> <p>(31) Bertha M. Knight, adm. 500 1944 1945 1946 1947 1948</p>	<p>S.E. OF S.E.</p> <p>(25) Mrs. D. P. Lilliland 25 1944 1945 1946 1947 1948 1949</p> <p>(31) E. W. Pogue 500 1944 1945 1946 1947 1948 1949</p>

Scale—1 inch=300.00 Ft.

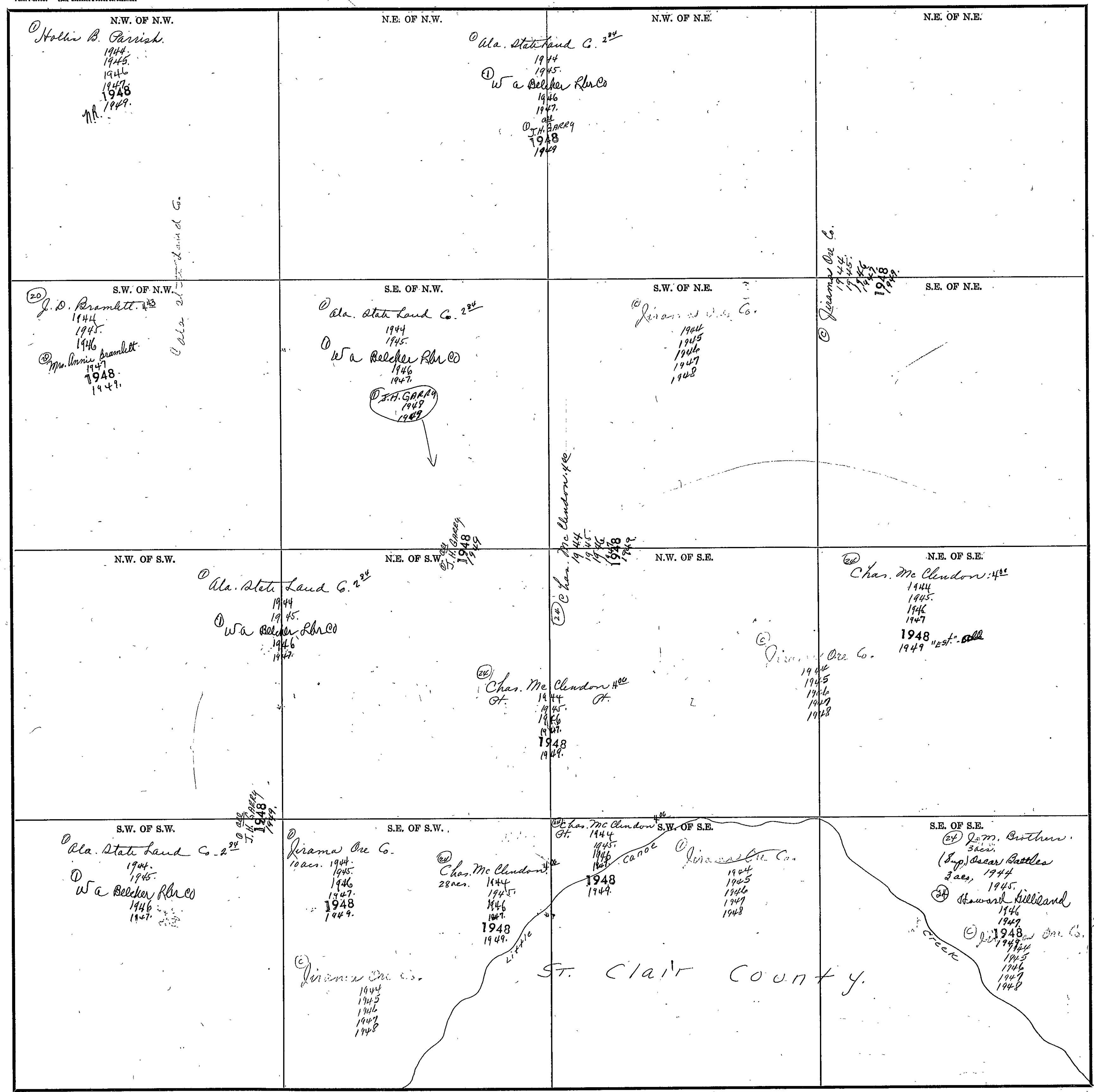
COUNTY

SECTION 13

TOWNSHIP 12

RANGE 3

Form 1-S.T.G. 6162 HARRALL & BRUCE CO. HARTFORD



Scale—1 inch=300.00 Ft.

COUNTY

SECTION 14

TOWNSHIP 12

RANGE 3

Form T-S.T.C. 6812, MINERAL & BRIDGE CO., MINNEAPOLIS

<p>N.W. OF N.W.</p> <p>② J. L. Finnerback 1944 1945 1946 1948 1949</p> <p>① R. Christopher 1944 1945 1946 1947 1948 1949</p>	<p>N.E. OF N.W. ② J. A. Alexander "Hrs" 1/2 1944 1945 1946 1947 1948 1949</p> <p>N.W. OF N.E.</p> <p>① R. Christopher 1944 1945 1946 1947 1948 1949</p>	<p>N.E. OF N.E.</p> <p>① R. Christopher 1944 1945 1946 1947 1948 1949</p> <p>① R. Christopher 1944 1945 1946 1947 1948 1949</p>	<p>N.E. OF N.E.</p> <p>① R. Christopher 1944 1945 1946 1947 1948 1949</p> <p>① R. Christopher 1944 1945 1946 1947 1948 1949</p>
<p>S.W. OF N.W.</p> <p>② J. M. Moody 8 1/2 1944 1945 1946 1948 1949</p> <p>① R. Christopher 1944 1945 1946 1947 1948 1949</p>	<p>S.E. OF N.W.</p> <p>① Mrs. Sylvia R. Davis 2 1/2 1944 1945 1946 1948 1949</p> <p>② W. B. Moody 1/2 1944 1945 1946 1948 1949</p> <p>① R. Christopher 1944 1945 1946 1947 1948 1949</p>	<p>S.W. OF N.E.</p> <p>② John D. Mink 1 1/2 1944 1945 1946</p> <p>② J. G. Hillburn (47 1/2 ac. BK) 1947 1948</p> <p>② H. R. H. Bowen 1947</p> <p>① R. Christopher 1944 1945 1946 1947 1948 1949</p>	<p>S.E. OF N.E.</p> <p>② J. D. Bramlett 4 1/2 1944 1945 1946 1948 1949</p> <p>② Mrs. M. M. Spence 1944 1945 1946 1948 1949</p> <p>① R. Christopher 1944 1945 1946 1947 1948 1949</p>
<p>N.W. OF S.W.</p> <p>② E. Clifford Weston 4 1/4 1944 1945 1946 1947 1948 1949</p>	<p>N.E. OF S.W.</p> <p>② Mrs. E. Weston "Est" 2 1/2 1944 1945 1946 1947 1948</p> <p>② E. Clifford Weston est - 1949 - 1/2</p>	<p>N.W. OF S.E.</p> <p>② Mrs. E. Weston "Est" 2 1/2 1944 1945 1946 1947 1948</p> <p>Unknown Owner (Sup 1950 for Est for) 1949</p> <p>② E. Clifford Weston est - 1949 - 1/2</p> <p>① R. Christopher 1944 1945 1946 1947 1948 1949</p>	<p>N.E. OF S.E.</p> <p>① R. Christopher 1/2 1944 1945 1946 1947 1948 1949</p>
<p>S.W. OF S.W.</p> <p>② E. Clifford Weston 8 1/2 1944 1945 1946 1947 1948 1949</p> <p>① R. Christopher 1944 1945 1946 1947 1948 1949</p>	<p>S.E. OF S.W.</p> <p>② J. M. Golden 1/2 1944 1945</p> <p>② W. F. Jamieson E 2 1946 1947 1948 1949</p> <p>① R. Christopher 1944 1945 1946 1947 1948 1949</p>	<p>S.W. OF S.E.</p> <p>① R. Christopher 1944 1945 1946 1947 1948 1949</p>	<p>S.E. OF S.E.</p> <p>① R. Christopher 1944 1945 1946 1947 1948 1949</p>

Scale—1 inch=300.00 Ft.

COUNTY

SECTION 15

TOWNSHIP 12

RANGE 3

Form 1-S.T.C. CASE NEBRASKA & DORR CO. DARTVILLE

<p>N.W. OF N.W.</p>	<p>N.E. OF N.W.</p> <p>(20) D. F. Bynum 16<sup>66</sup> 1/100 ac. 1944 1945 1946 1947 1948 1949-10<sup>2</sup></p>	<p>N.W. OF N.E.</p> <p>(20) J. W. Thomas 74<sup>2</sup> 1944 1945 1946 1948 1949</p> <p>(20) D. B. Bynum 8<sup>75</sup> 24 acs. 1944 1945 1946 1947 1948 1949</p>	<p>N.E. OF N.E.</p> <p>(20) Robert E. Berthum 5<sup>15</sup> 3 1/2 acs. 1944 1945 1946 1947 1948 1949</p> <p>(20) R. Christensen 1944 1945 1946 1947 1948 1949</p>
<p>S.W. OF N.W.</p> <p>(20) D. F. Bynum 16<sup>66</sup> 7.10 acs. 1944 1945 1946 1947 1948 1949</p> <p>(20) W. B. Moody 129 acs. 700' x 500' of sec. 1944 1945 1946 1947 1948 1949</p>	<p>S.E. OF N.W.</p> <p>(20) D. F. Bynum 16<sup>66</sup> 24.4 acs. 1944 1945 1946 1947 1948 1949</p> <p>(20) E. Clifford Kuster 4<sup>11</sup> 5 acs. 1944 1945 1946 1947 1948 1949</p>	<p>S.W. OF N.E.</p> <p>(20) John W. Moody 8<sup>16</sup> 1944 1945 1946 1947 1948 1949</p> <p>(20) Ernest Morley 7<sup>50</sup> 6<sup>2</sup> 1944 1945 1946 1947 1948 1949</p> <p>(20) Alex. St. John Land Co.</p>	<p>S.E. OF N.E.</p> <p>(20) Ernest Morley 7<sup>50</sup> 6<sup>2</sup> 1944 1945 1946 1947 1948 1949</p>
<p>N.W. OF S.W.</p> <p>(20) Mrs. M. C. Foster 9<sup>66</sup> 25 acs. 1944 1945 1946 1947 1948 1949</p> <p>(20) D. F. Bynum 16<sup>66</sup> 13.15 acs. 1944 1945 1946 1947 1948 1949</p> <p>(20) J. G. Kuster 3<sup>26</sup> 3 acs. 1944 1945 1946 1947 1948 1949</p>	<p>N.E. OF S.W.</p> <p>(20) J. G. Kuster 3<sup>26</sup> 27 acs. 1944 1945 1946 1947 1948 1949</p>	<p>N.W. OF S.E.</p> <p>(20) J. G. Kuster 3<sup>26</sup> 1944 1945 1946 1947 1948 1949</p>	<p>N.E. OF S.E.</p> <p>(20) E. C. Kuster 4<sup>4</sup> 1944 1945 1946 1947 1948 1949</p>
<p>S.W. OF S.W.</p> <p>(20) Mrs. M. C. Foster 9<sup>66</sup> 13 acs. 1944 1945 1946 1947 1948 1949</p> <p>(20) Ernest Morley 5<sup>00</sup> 26 acs. 1944 1945 1946 1947 1948 1949</p> <p>(20) Robert Earl 21<sup>1/2</sup> 26 acs. 1944 1945 1946 1947 1948 1949</p>	<p>S.E. OF S.W.</p> <p>(20) E. Clifford Kuster 4<sup>11</sup> E/2 all. 1944 1945 1946 1947 1948 1949</p> <p>(20) Alex. St. John Land Co.</p>	<p>S.W. OF S.E.</p>	<p>S.E. OF S.E.</p> <p>(20) J. W. Hopper 1944 1945 1946 1947 1948 1949</p> <p>(20) J. R. Burton 5<sup>00</sup> 1944 1945 1946 1947 1948 1949</p>

Scale—1 inch=300.00 Ft.

COUNTY

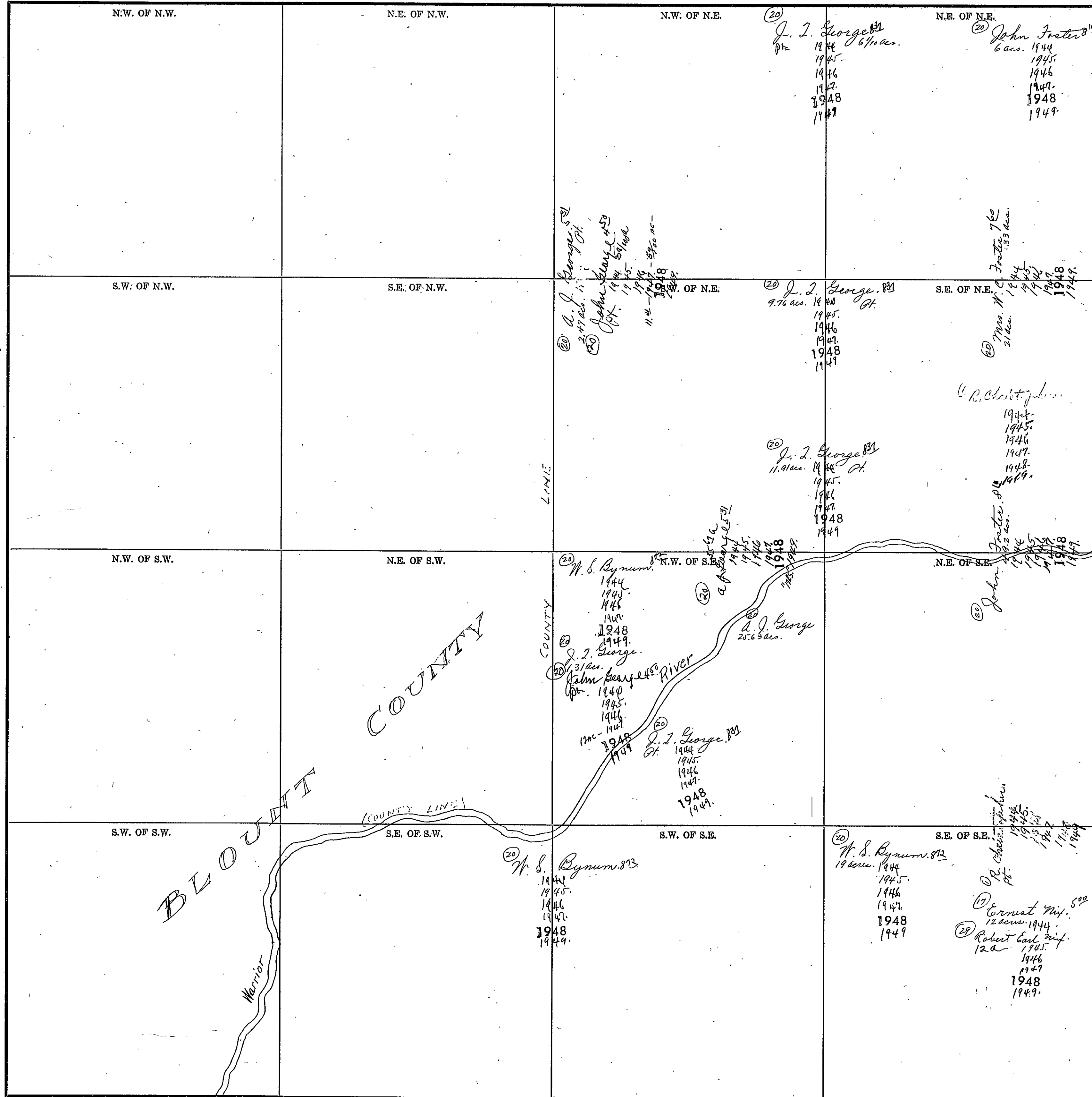


SECTION 16

TOWNSHIP 12

RANGE 3

Form 1-5-T.O. 1952 HARRALL & BRUCE CO. HARRISVILLE



COUNTY

Scale - 1 inch = 300.00 Ft.

SECTION 20

TOWNSHIP 12

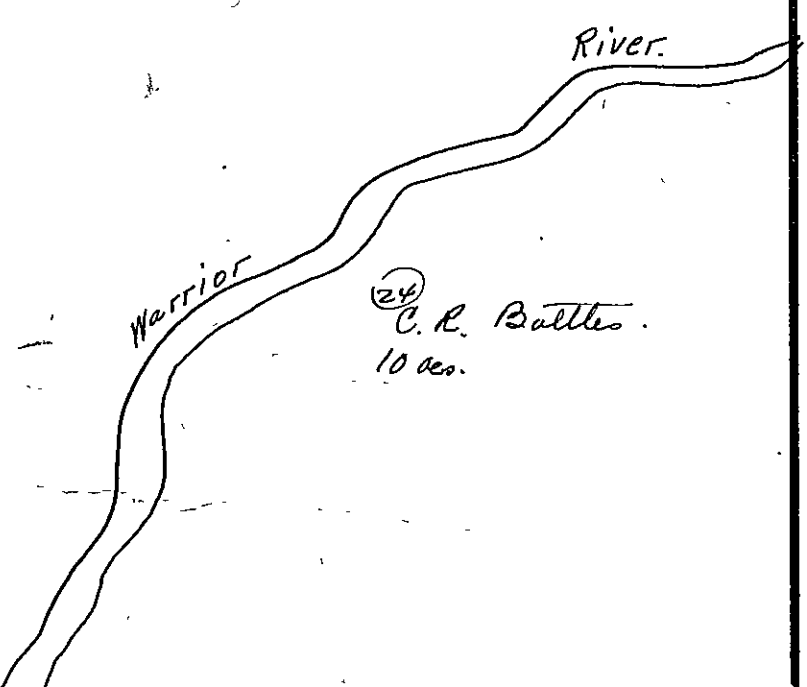
RANGE 3

Form 1-S.T.C. 62422 MARSHALL & BAKER CO. HARTVILLE

N.W. OF N.W.	N.E. OF N.W.	N.W. OF N.E.	N.E. OF N.E.
S.W. OF N.W.	S.E. OF N.W.	S.W. OF N.E.	S.E. OF N.E.
N.W. OF S.W.	N.E. OF S.W.	N.W. OF S.E.	N.E. OF S.E.
S.W. OF S.W.	S.E. OF S.W.	S.W. OF S.E.	S.E. OF S.E.

② C.R. Battle.  
5 ac.

BLOUNT COUNTY



Scale—1 inch=300.00 Ft.

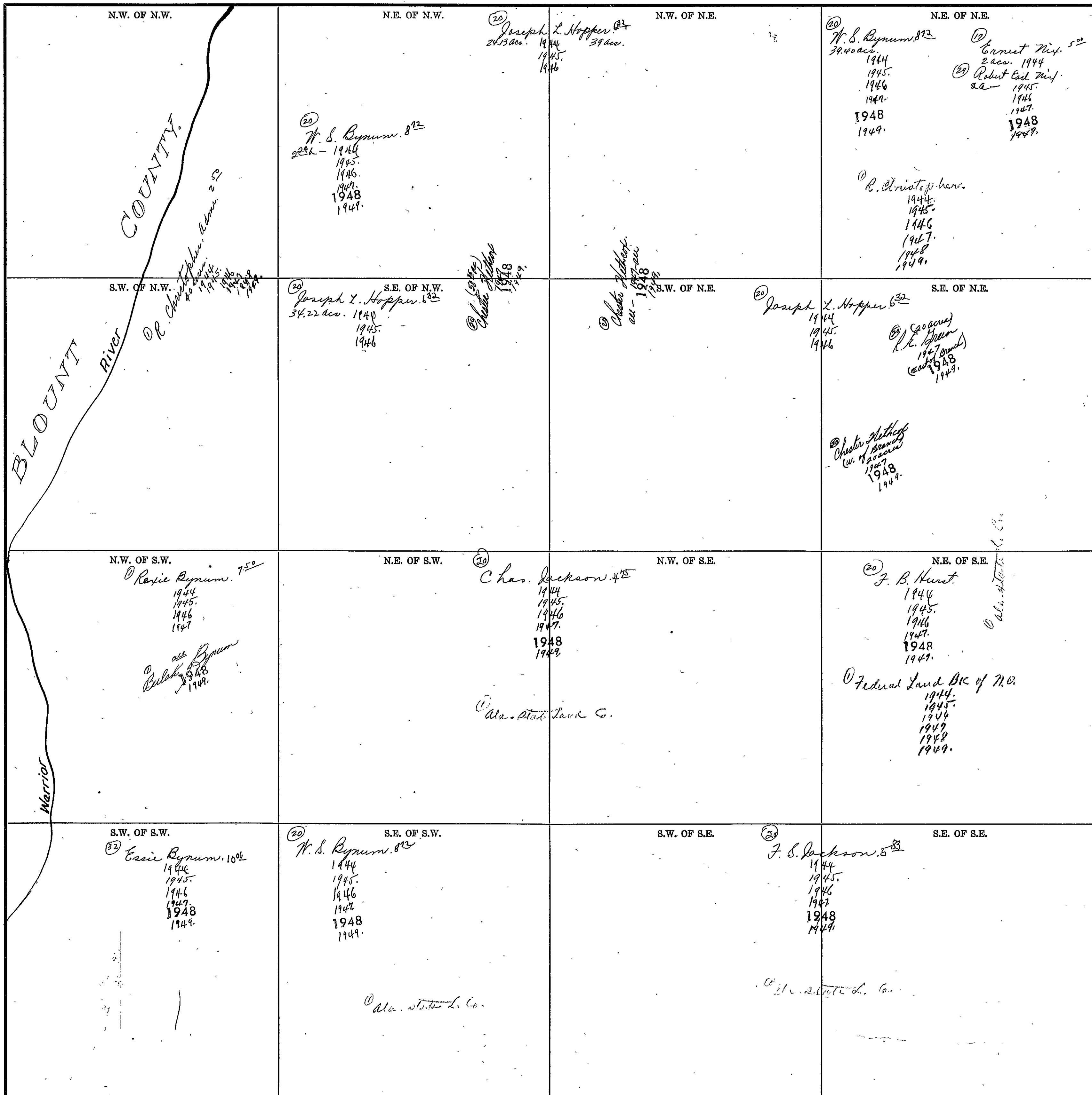
COUNTY \_\_\_\_\_

SECTION 21

TOWNSHIP 12

RANGE 3

Form I-S.T.C. 6142 MARSHALL & BARRETT CO. MEMPHIS



Scale—1 Inch=300.00 Ft.

COUNTY \_\_\_\_\_

SECTION 22

TOWNSHIP 12

RANGE 3

Form 1-S.T.C. 6812 MARSHALL & HATCH CO. HARRISVILLE

<p>N.W. OF N.W.</p> <p>(17) Ernest Wif. 5<sup>00</sup> 1944 (20) Robert Earl Wif. 1945 1946 1947 1948 1949</p> <p>(1) R. Christy Johnson 1944 1945 1946 1947 1948 1949</p>	<p>N.E. OF N.W.</p> <p>(12) No. 1 &amp; 2 Horely 5<sup>00</sup> 1944 1945 (13) Lloyd Williamson 7<sup>00</sup> 1946 1947</p> <p>(20) W.C. Foster 1944 1945 1946 1947 1948 1949</p> <p>(20) R.E. Green 1948 1949</p>	<p>N.W. OF N.E.</p> <p>(20) J.M. Golden 5<sup>00</sup> 1944 1945 1946 1947 1948 1949</p>	<p>N.E. OF N.E.</p>
<p>S.W. OF N.W.</p> <p>(20) Joseph L. Hoppen 13<sup>2</sup> 1944 1945 1946 (20) R.L. Green 1947 1948 1949 (20) W.C. Foster 1944 1945 1946 1947 1948 1949</p>	<p>S.E. OF N.W.</p> <p>(20) Sarah Kuykendall 1944 1945 1946 1947</p>	<p>S.W. OF N.E.</p> <p>(20) E.D. Vickin 37<sup>5</sup> 1944 1945 1946 1947 1948 1949</p>	<p>S.E. OF N.E.</p> <p>(20) J.M. Golden 5<sup>00</sup> 1944 1945 1946 1947 1948 1949</p>
<p>N.W. OF S.W.</p> <p>(20) Robert Spear 4<sup>00</sup> N/2 1944 - all (12) J.P. Patterson 1945 1946 (20) Arthur George N/2 1947 - all 1948 1949</p> <p>(20) C.W. Collier S/2 (20) June George 1944 1945 (20) John R. Smith S/2 - 1946 1947 1948 1949</p>	<p>N.E. OF S.W.</p>	<p>N.W. OF S.E.</p> <p>(20) N.E. Ruston 4<sup>68</sup> 1944 1945 1946 1947 1948 1949</p>	<p>N.E. OF S.E.</p>
<p>S.W. OF S.W.</p> <p>(20) C.W. Collier (20) June George 1944 1945 (20) John R. Smith 1946 1947 1948 1949</p>	<p>S.E. OF S.W.</p> <p>(20) P.L. Odom 1949</p> <p>(20) W.A. Mayhew 1946 1947 1948</p>	<p>S.W. OF S.E.</p> <p>(20) P.B. George 23<sup>5</sup> 1944 1945 1946 38 1/2 - 1947 - all 1948</p> <p>(20) Arthur George N/2 1947 1948 1949</p>	<p>S.E. OF S.E.</p> <p>(20) Vernon George 38 1/2 - 1949 - all</p>

Scale—1 inch=300.00 Ft.

COUNTY

SECTION 23

TOWNSHIP 12

RANGE 3

Form 1-S.T.C. CASE, MARSHALL & BURCE CO., BARTONVILLE

<p>N.W. OF N.W.</p> <p>(20) J. W. Hopper.        (18) J. R. Burton 5<sup>00</sup>        1944        1945        1946        1947        1948        1949</p>	<p>N.E. OF N.W.</p> <p>(20) H. E. Burton 4<sup>68</sup>        1944        1945        1946        1947        1948</p>	<p>N.W. OF N.E.</p> <p>(20) J. M. Golden 5<sup>00</sup>        1944        1945        (20) W. J. Janner        1946        1947        1948        1949</p>	<p>N.E. OF N.E.</p>
<p>S.W. OF N.W.</p> <p>(20) H. E. Burton 4<sup>68</sup>        1944        1945        1946        1947        1948        1949</p>	<p>S.E. OF N.W.</p> <p>(20) H. E. Burton 1<sup>02</sup>        1944        1945        1946        1947        1948</p>	<p>S.W. OF N.E.</p>	<p>S.E. OF N.E.</p>
<p>N.W. OF S.W.</p>	<p>N.E. OF S.W.</p> <p>(20) H. E. Burton 1<sup>02</sup>        all. 1944 33<sup>00</sup>        1945        1946        1947        1948        1949</p>	<p>N.W. OF S.E.</p>	<p>N.E. OF S.E.</p>
<p>S.W. OF S.W.</p> <p>(20) C. B. George 2<sup>25</sup>        1944        1945        1946        1947        1948</p>	<p>S.E. OF S.W.</p> <p>(20) Mrs. Sylvia R. Davis 1<sup>02</sup>        1944        1945        1946        1947        1948        1949</p>	<p>S.W. OF S.E.</p>	<p>S.E. OF S.E.</p>

C. B. George 1949

C. B. George 1949

Ala. State L. Co.

LINE

COUNTY

COUNTY

CLAIR

ST.

C. B. George 1949

COUNTY \_\_\_\_\_

SECTION 26

TOWNSHIP 12

RANGE 3

Form T-S.T.O. 6912 MARSHALL & BRUCE CO. HARRISVILLE

<p>N.W. OF N.W.</p> <p><i>R. Christopher</i>  <i>40 W</i>  <i>1944</i>  <i>1945</i>  <i>1946</i>  <i>1947</i>  <i>1948</i>  <i>1949</i></p> <p><i>COUNTY</i></p> <p><i>ST. CLAIR COUNTY</i></p>	<p>N.E. OF N.W.</p>	<p>N.W. OF N.E.</p>	<p>N.E. OF N.E.</p>
<p>S.W. OF N.W.</p> <p><i>ST.</i></p>	<p>S.E. OF N.W.</p>	<p>S.W. OF N.E.</p>	<p>S.E. OF N.E.</p>
<p>N.W. OF S.W.</p>	<p>N.E. OF S.W.</p>	<p>N.W. OF S.E.</p>	<p>N.E. OF S.E.</p>
<p>S.W. OF S.W.</p>	<p>S.E. OF S.W.</p>	<p>S.W. OF S.E.</p>	<p>S.E. OF S.E.</p>

COUNTY \_\_\_\_\_

Scale—1 inch=300.00 Ft.

SECTION 27

TOWNSHIP 12

RANGE 3

Form 1-S.T.C. CASE WARDALL & BURKE CO. BARRVILLE

<p>N.W. OF N.W.</p> <p>(20) Levi Jackson, 6<sup>50</sup> 1944 1945 1946 1947 1948 1949</p> <p>W. State L. Co.</p>	<p>N.E. OF N.W.</p> <p>(20) C. H. Collins (21) June George 1944 1945 (20) John R. Smith 1946 1947 1948 1949</p> <p>W. State L. Co.</p>	<p>N.W. OF N.E.</p> <p>(20) Arthur George, 5<sup>00</sup> 1944 1945 1946 1947 1948 1949</p> <p>W. State L. Co.</p>	<p>N.E. OF N.E.</p> <p>(22) Mrs. Jewell Johnson, 2<sup>50</sup> 1944 1945 1946 1947 1948 1949</p> <p>W. State L. Co.</p>
<p>S.W. OF N.W.</p> <p>(20) Leonard Jackson, 1<sup>00</sup> 1944 1945 1946 1947 1948 1949</p> <p>(30) S. C. Jackson 39a - 1946 1947 1948 1949</p> <p>W. State L. Co.</p>	<p>S.E. OF N.W.</p> <p>(20) L. F. Jackson, 5<sup>00</sup> 1944 1945</p> <p>(20) L. F. Jackson 1946 1947 1948 1949</p> <p>W. State L. Co.</p>	<p>S.W. OF N.E.</p> <p>(20) J. W. Brothers, 3<sup>12</sup> 1944 1945</p> <p>(1) Rexie Rymun 1946 1947 1948 1949</p> <p>W. State L. Co.</p>	<p>S.E. OF N.E.</p> <p>(29) H. J. Burnap, 3<sup>00</sup> 1944 1945 1946 1947 1948 (NR) 1949</p> <p>W. State L. Co.</p>
<p>N.W. OF S.W.</p> <p>(20) S. C. Jackson, 4<sup>11</sup> 1944 1945</p> <p>(20) L. F. Jackson 1946 1947 1948 1949</p> <p>W. State L. Co.</p>	<p>N.E. OF S.W.</p> <p>(29) H. J. Burnap, 3<sup>00</sup> 1944 1945 1946 1947 1948 1949</p> <p>W. State L. Co.</p>	<p>N.W. OF S.E.</p> <p>(29) H. J. Burnap, 3<sup>00</sup> 1944 1945 1946 1947 1948 1949</p> <p>W. State L. Co.</p>	<p>N.E. OF S.E.</p>
<p>S.W. OF S.W.</p> <p>(20) W. F. Thomas "Hos", 39 acres (1) Edmond Eruby Robinson, 39 acres 1944 1945 1946 (Mrs) Mrs. Robinson 39 ac. 1947 1948 (39 ac) L. BENTLEY 1949</p> <p>W. State L. Co.</p>	<p>S.E. OF S.W.</p> <p>(29) H. J. Burnap, 3<sup>00</sup> 1 acre 1944 1945 (1) - 1946 1947 1948 1949</p> <p>W. State L. Co.</p>	<p>S.W. OF S.E.</p> <p>(1) W. State L. Co. 8 acres 1944 1945 (1) W. State L. Co. 8 ac - 1946 1947 (2) Levi Jackson 1948 1949</p>	<p>S.E. OF S.E.</p>

COUNTY LINE  
ST. CLAIR COUNTY

COUNTY

Scale—1 Inch=300.00 Ft.



SECTION 28

TOWNSHIP 12

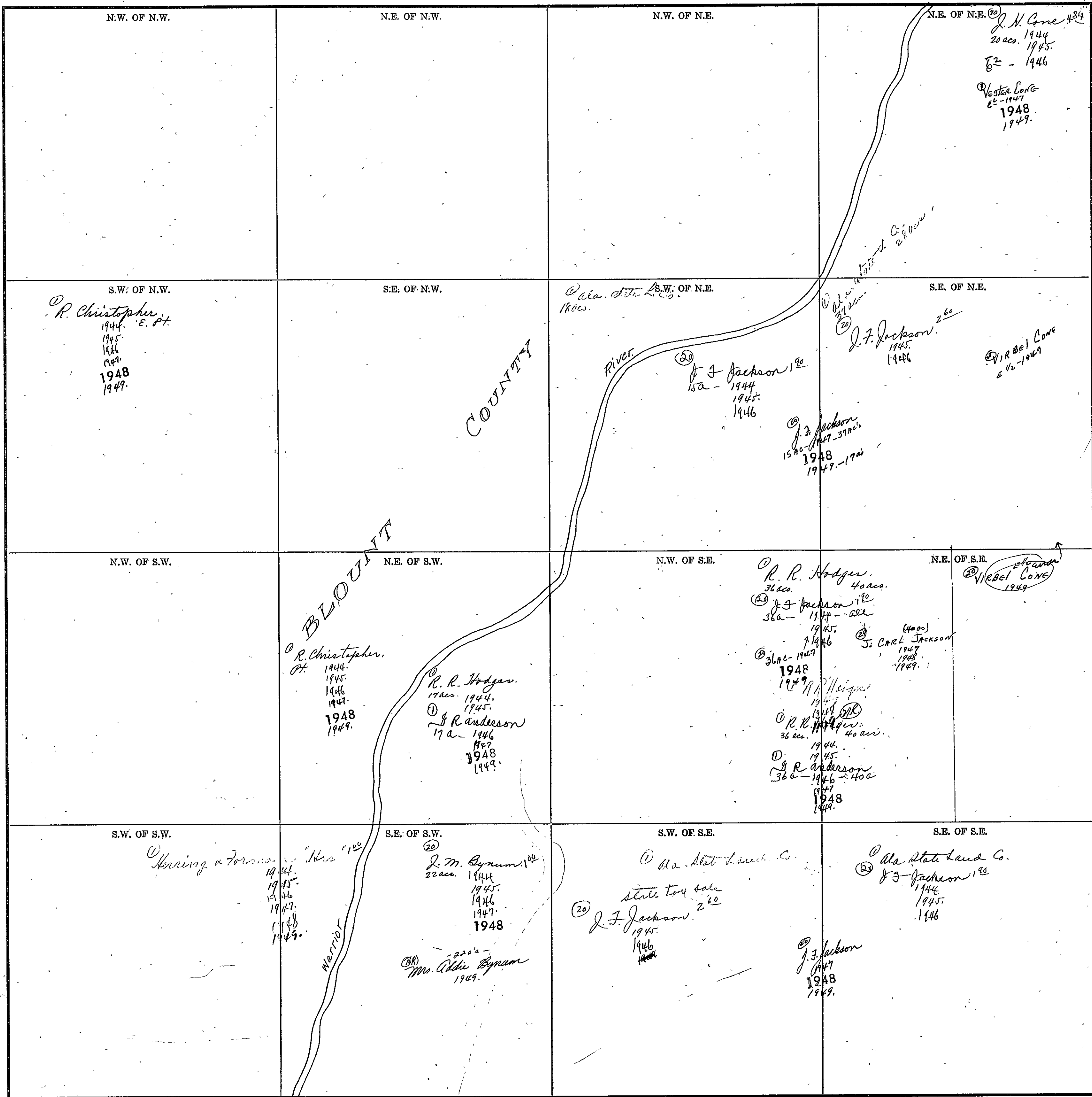
RANGE 3

Form 1-S.T.C. 6412 WINDFALL & BARRETT CO. BARTTILLE

<p>N.W. OF N.W. (20) J. H. Cone 424 1944 1945 1946</p> <p>(20) Robert Cone all - 1947-10 ac - 1948 1949</p>	<p>N.E. OF N.W.</p>	<p>N.W. OF N.E. (20) J. S. Jackson 583 1944 1945 1946 1947 1948 1949</p>	<p>N.E. OF N.E. (20) Levi Jackson 625 1944 1945 1946 1947 1948 1949</p>
<p>S.W. OF N.W. (20) J. H. Cone 484 1944 1945 1946</p> <p>(20) Robert Cone all - 1947 1948 1949</p> <p>(20) J. V. Long 2000 ac 1947 1948 1949</p>	<p>S.E. OF N.W. (20) Robert Cone 1947-1948 1949</p>	<p>S.W. OF N.E. (20) J. S. Jackson 416 1944 1945 1946 1947 1948 1949</p>	<p>S.E. OF N.E. (20) Leonard Jackson 500 39 ac 1944 1945 1946 1947 1948 1949</p> <p>(20) S. C. Jackson 446 1 ac 1944 1945 1946 1947 1948 1949</p>
<p>N.W. OF S.W. (20) Addie Pike 364 all - 1944</p> <p>(20) Robert R. Pike all - 1946 - 6 ac 1947 1948 1949</p>	<p>N.E. OF S.W.</p>	<p>N.W. OF S.E. (20) J. F. Pike 29 ac (20) Mrs. Etta Cooper 3 ac Mrs. Dona Wood Reilly 1945</p>	<p>N.E. OF S.E. (20) Mrs. Dona Wood Reilly 37 ac (20) Mrs. Etta Cooper 37 ac Mrs. Dona Wood Reilly 1945</p> <p>(20) John Cooper 3 ac 1944 1945 1946 1947 1948</p>
<p>S.W. OF S.W. (20) Mrs. Jennie Lindley 47 ac 1944 1945 1946 1947 1948 1949</p> <p>(20) Calvin Jackson 1949</p>	<p>S.W. OF S.E. J. F. Pike 20 ac 1944 1945 1946 1947 1948 1949</p>	<p>S.W. OF S.E. (20) Mrs. Dona Wood Reilly 40 ac Mrs. Etta Cooper 1945 Mrs. Dona Wood Reilly 1945</p>	<p>S.E. OF S.E. (20) John Cooper 37 ac 1944 1945 1946 1947 1948</p> <p>(20) Levi Jackson 37 ac 1944-1949</p>

Scale - 1 Inch = 300.00 Ft.

COUNTY



Scale - 1 inch = 300.00 Ft.

SECTION

31

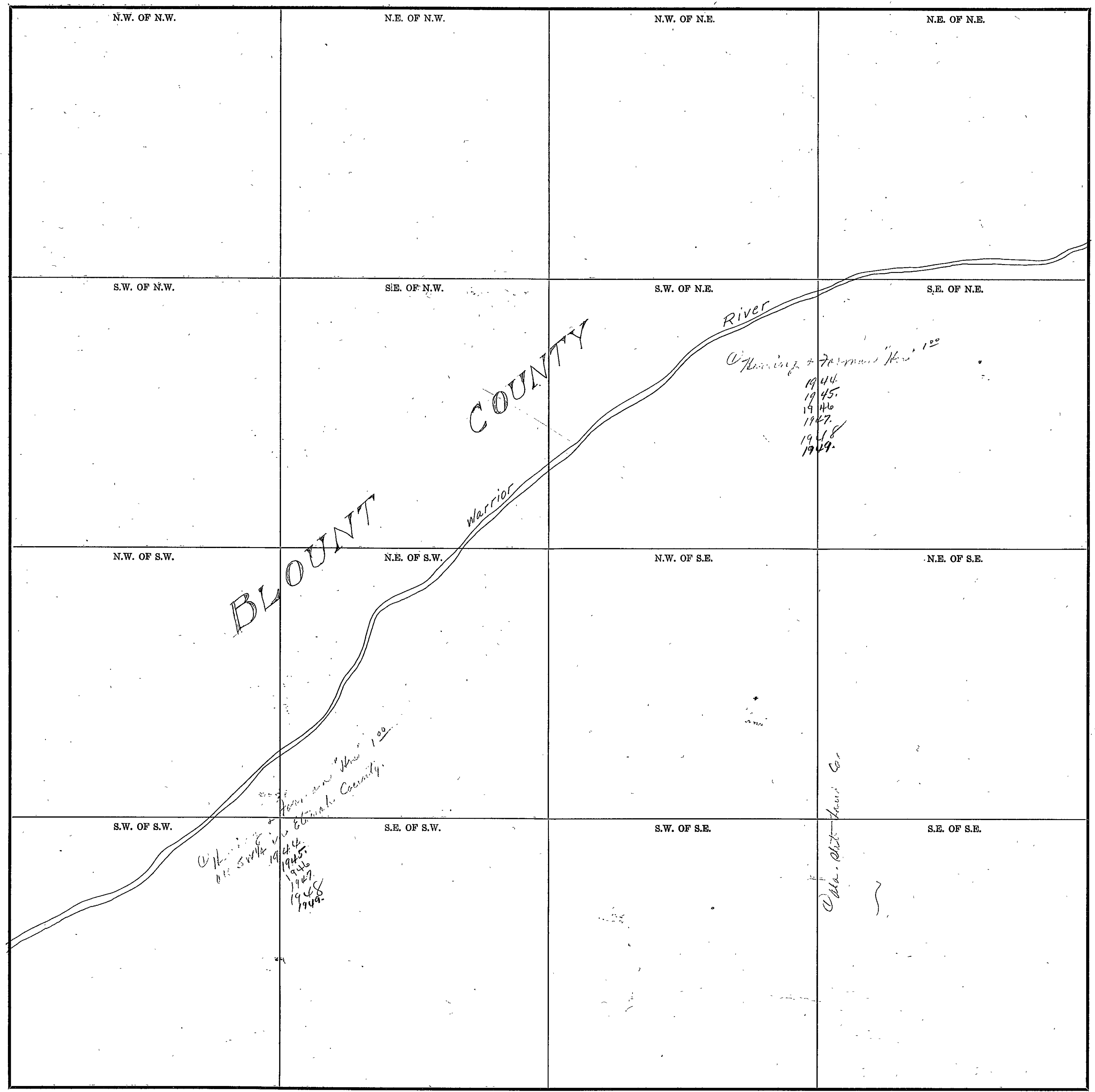
TOWNSHIP

12

RANGE

3

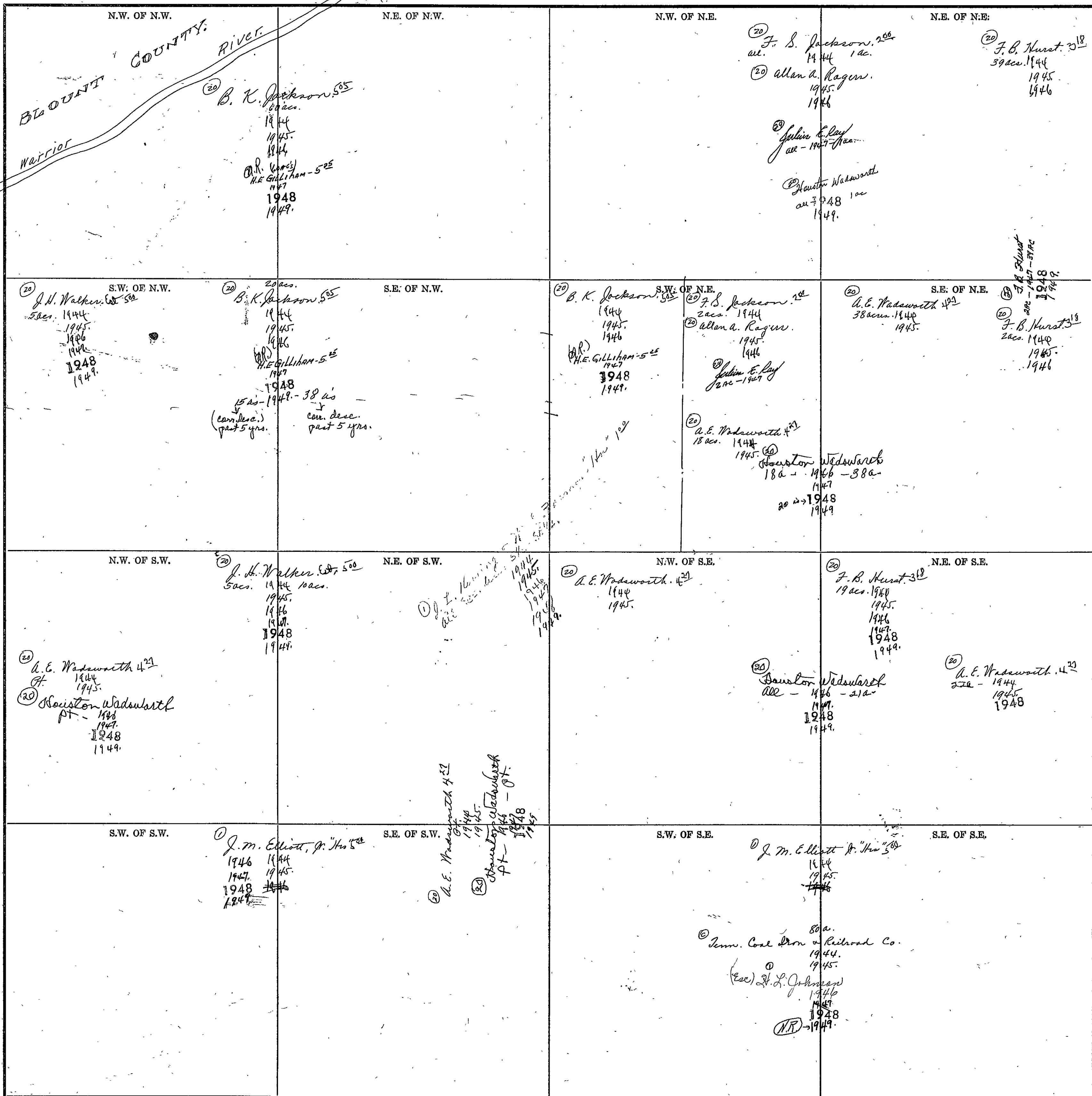
Form 1-S.T.C. STATE MAPS & PLOTS CO. KANSAS CITY



COUNTY \_\_\_\_\_

Scale—1 Inch = 300.00 Ft.

Form T-S.T.C. 6162 MINERAL & RANGE CO. BARTLESVILLE



Scale--1 inch=360.00 Ft.

COUNTY

SECTION 33

TOWNSHIP 12

RANGE 3

348

Form 1-S.T.G. 6242 MARSHALL & BROS. CO. BENTLEY

<p>N.W. OF N.W.</p> <p>W. State L. Co. (20)</p> <p>F. B. Hunt. 318</p> <p>F. B. Hunt. 1945, 1946, 1948, 1949</p>	<p>N.E. OF N.W.</p> <p>Dr. M. Denton. 1945, 1946</p> <p>W. L. M<sup>rs</sup> 1947, 1948, 1949</p>	<p>N.W. OF N.E.</p> <p>W. G. Washburn, 6<sup>25</sup> 1944, 1945, 1946, 1948, 1949</p>	<p>N.E. OF N.E.</p>
<p>S.W. OF N.W.</p> <p>F. B. Hunt. 318 36 acs. 1940, 1948, 1949</p> <p>A. C. Wadsworth. 4<sup>23</sup> 4 acs. 1944, 1945</p> <p>Houston Vladulovich 4 acs. 1946, 1948, 1949</p>	<p>S.E. OF N.W.</p>	<p>S.W. OF N.E.</p> <p>Edmond Gudy Robinson. 4 acs. 1944, 32 acs.</p> <p>James W. Robinson. 1945, 1946, 1947, 1948</p> <p>MRS. C. Bentley 1949</p>	<p>S.E. OF N.E.</p>
<p>N.W. OF S.W.</p> <p>J. J. Martin.</p>	<p>S.E. OF S.W.</p> <p>J. M. Denton. 1944, 1945, 1946, 1947</p> <p>R. L. Southern 1948, 1949</p>	<p>N.W. OF S.E.</p> <p>Jim Sims 5<sup>00</sup> 1944, 1945, 1946, 1947, 1948, 1949</p>	<p>N.E. OF S.E.</p>
<p>S.W. OF S.W.</p> <p>J. F. Denton. 3<sup>25</sup> 1944</p> <p>Arthur Denton. 1945, 1946, 1947, 1948, 1949</p>	<p>S.E. OF S.W.</p> <p>J. J. Sealer. 5<sup>00</sup> 1944, 1945</p> <p>Dr. M. Denton 1946, 1947</p> <p>R. L. Southern 1948, 1949</p>	<p>S.W. OF S.E.</p> <p>W. State Land Co.</p>	<p>S.E. OF S.E.</p> <p>J. Gay Harris 5<sup>00</sup> 1944, 1945, 1946</p> <p>Eugene M<sup>rs</sup> Denton 1947</p> <p>Laurance Washburn 1948, 1949</p>

COUNTY

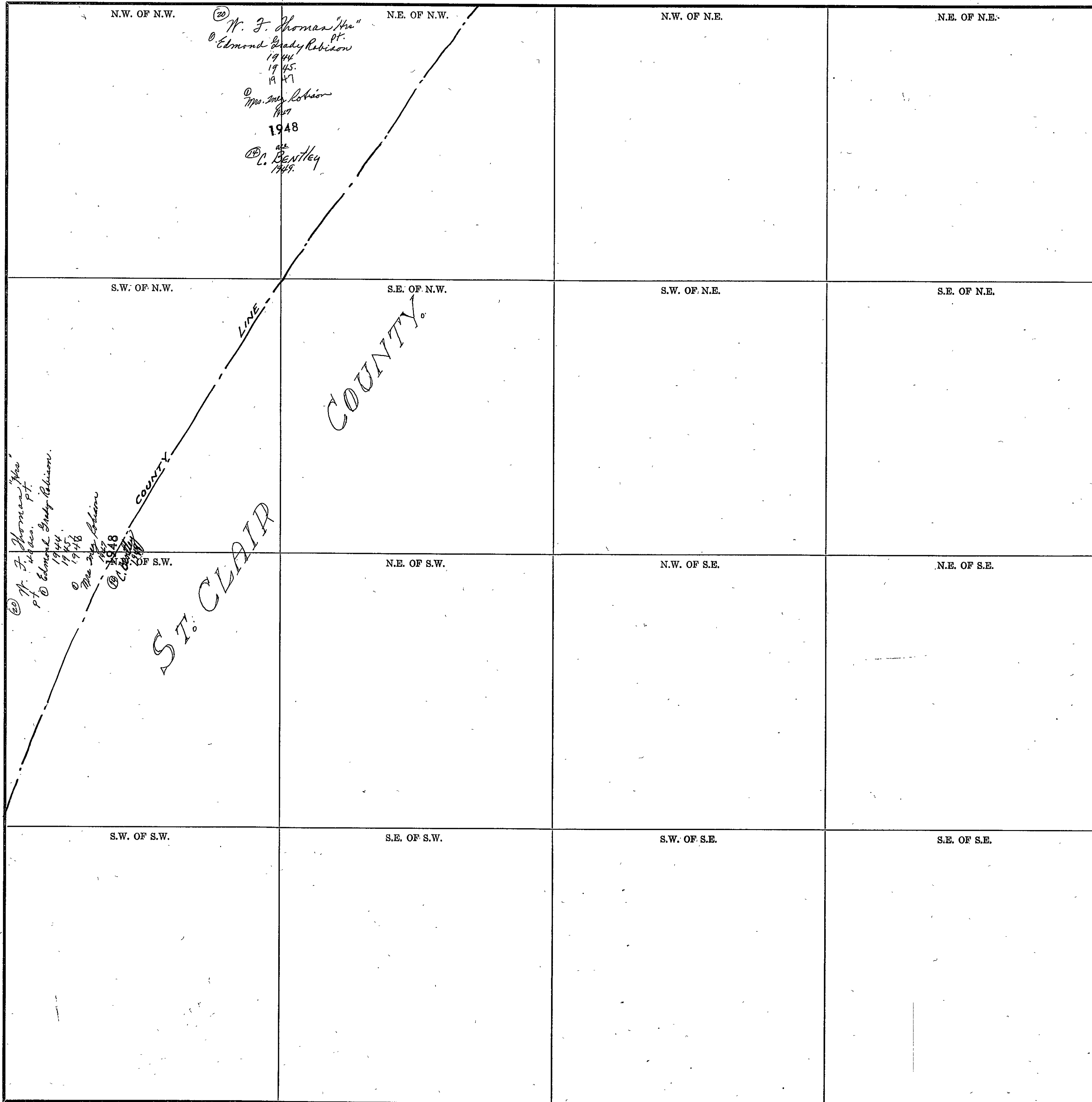
Scale—1 inch = 300.00 Ft.

SECTION 34

TOWNSHIP 12

RANGE 3

Form 1-S.T.O. 1942 KERRALL & BRUCE CO. MINNEAPOLIS



Scale—1 inch=300.00 Ft.

COUNTY \_\_\_\_\_

Form 1-S.T.C. 6942 MARSHALL & BARGE CO. HARTVILLE

<p>N.W. OF N.W.</p> <p>15 Howard Copeland 1<sup>st</sup></p> <p>1944 1945 1946 1947 1948 1949</p>	<p>N.E. OF N.W.</p> <p>16 W. L. Blackman 4<sup>th</sup></p> <p>1944 1945 1946 1947 1948 1949</p>	<p>N.W. OF N.E.</p> <p>15 Mrs. Callie Lynn 5<sup>th</sup></p> <p>1944 1945 1946 1947 1948 1949</p>	<p>N.E. OF N.E.</p>
<p>S.W. OF N.W.</p> <p>15 Sara Blackmon</p> <p>16 J. J. Peyton 5<sup>th</sup></p> <p>17 J. J. Peyton</p> <p>18 J. M. Norman</p> <p>19 Howell Copeland &amp; wife 4<sup>th</sup></p> <p>20 W. T. Harp</p> <p>1944 1945 1946 1947 1948 1949</p>	<p>S.E. OF N.W.</p>	<p>S.W. OF N.E.</p> <p>21 Mrs. Mollie Brown 4<sup>th</sup></p> <p>22 D. M. Miller</p> <p>23 Mrs. M. M. Brown 4<sup>th</sup></p> <p>24 Mrs. M. M. Brown 4<sup>th</sup></p> <p>25 Mrs. M. M. Brown 4<sup>th</sup></p> <p>1944 1945 1946 1947 1948 1949</p>	<p>S.E. OF N.E.</p> <p>15 Mrs. David Suttman 5<sup>th</sup></p> <p>16 John &amp; Louise Battle</p> <p>1944 1945 1946 1947 1948 1949</p>
<p>N.W. OF S.W.</p> <p>15 Sarah Blackmon 2 acs.</p> <p>16 Howell Copeland &amp; wife 4<sup>th</sup></p> <p>17 J. L. Brasher 6<sup>th</sup></p> <p>1944 1945 1946 1947 1948 1949</p>	<p>N.E. OF S.W.</p> <p>15 J. B. Walker 3<sup>rd</sup></p> <p>16 M. E. Battle 4<sup>th</sup></p> <p>17 M. E. Battle 4<sup>th</sup></p> <p>18 M. E. Battle 4<sup>th</sup></p> <p>19 M. E. Battle 4<sup>th</sup></p> <p>20 M. E. Battle 4<sup>th</sup></p> <p>21 M. E. Battle 4<sup>th</sup></p> <p>22 M. E. Battle 4<sup>th</sup></p> <p>23 M. E. Battle 4<sup>th</sup></p> <p>24 M. E. Battle 4<sup>th</sup></p> <p>25 M. E. Battle 4<sup>th</sup></p> <p>1944 1945 1946 1947 1948 1949</p>	<p>N.W. OF S.E.</p> <p>15 J. B. Walker 3<sup>rd</sup></p> <p>16 M. E. Battle 4<sup>th</sup></p> <p>17 M. E. Battle 4<sup>th</sup></p> <p>18 M. E. Battle 4<sup>th</sup></p> <p>19 M. E. Battle 4<sup>th</sup></p> <p>20 M. E. Battle 4<sup>th</sup></p> <p>21 M. E. Battle 4<sup>th</sup></p> <p>22 M. E. Battle 4<sup>th</sup></p> <p>23 M. E. Battle 4<sup>th</sup></p> <p>24 M. E. Battle 4<sup>th</sup></p> <p>25 M. E. Battle 4<sup>th</sup></p> <p>1944 1945 1946 1947 1948 1949</p>	<p>N.E. OF S.E.</p> <p>15 J. C. + Barbara Walker 4<sup>th</sup></p> <p>16 Robert M. Battle</p> <p>17 Robert M. Battle</p> <p>18 Robert M. Battle</p> <p>19 Robert M. Battle</p> <p>20 Robert M. Battle</p> <p>21 Robert M. Battle</p> <p>22 Robert M. Battle</p> <p>23 Robert M. Battle</p> <p>24 Robert M. Battle</p> <p>25 Robert M. Battle</p> <p>1944 1945 1946 1947 1948 1949</p>
<p>S.W. OF S.W.</p> <p>15 J. L. Brasher 6<sup>th</sup></p> <p>1944 1945 1946 1947 1948 1949</p>	<p>S.E. OF S.W.</p> <p>15 Mrs. M. E. Gray 4<sup>th</sup></p> <p>16 J. B. Walker 3<sup>rd</sup></p> <p>17 M. E. Battle 4<sup>th</sup></p> <p>18 M. E. Battle 4<sup>th</sup></p> <p>19 M. E. Battle 4<sup>th</sup></p> <p>20 M. E. Battle 4<sup>th</sup></p> <p>21 M. E. Battle 4<sup>th</sup></p> <p>22 M. E. Battle 4<sup>th</sup></p> <p>23 M. E. Battle 4<sup>th</sup></p> <p>24 M. E. Battle 4<sup>th</sup></p> <p>25 M. E. Battle 4<sup>th</sup></p> <p>1944 1945 1946 1947 1948 1949</p>	<p>S.W. OF S.E.</p> <p>15 J. B. Walker 3<sup>rd</sup></p> <p>16 M. E. Battle 4<sup>th</sup></p> <p>17 M. E. Battle 4<sup>th</sup></p> <p>18 M. E. Battle 4<sup>th</sup></p> <p>19 M. E. Battle 4<sup>th</sup></p> <p>20 M. E. Battle 4<sup>th</sup></p> <p>21 M. E. Battle 4<sup>th</sup></p> <p>22 M. E. Battle 4<sup>th</sup></p> <p>23 M. E. Battle 4<sup>th</sup></p> <p>24 M. E. Battle 4<sup>th</sup></p> <p>25 M. E. Battle 4<sup>th</sup></p> <p>1944 1945 1946 1947 1948 1949</p>	<p>S.E. OF S.E.</p> <p>15 J. C. + Barbara Walker 4<sup>th</sup></p> <p>16 Robert M. Battle</p> <p>17 Robert M. Battle</p> <p>18 Robert M. Battle</p> <p>19 Robert M. Battle</p> <p>20 Robert M. Battle</p> <p>21 Robert M. Battle</p> <p>22 Robert M. Battle</p> <p>23 Robert M. Battle</p> <p>24 Robert M. Battle</p> <p>25 Robert M. Battle</p> <p>1944 1945 1946 1947 1948 1949</p>

Scale—1 inch=300.00 Ft.

COUNTY



SECTION 2

TOWNSHIP 12

RANGE 4

Form 1-5-7-0. 5022 HERRICK & BRUCE CO. HARTFORD

<p>N.W. OF N.W.          Mrs. Delia Lee. 400          1944          1945          1946          1947          1948          1949</p>	<p>N.E. OF N.W.          M. J. &amp; Elsie M. Cook. 35          1944          1945          1946          1947          1948          1949</p>	<p>N.W. OF N.E.</p>	<p>N.E. OF N.E.          Howard Copeland. 30          1944          1945          1946          1947          1948          1949</p>
<p>S.W. OF N.W.          M. J. &amp; Elsie M. Cook. 35          1944          1945          1946          1947          1948          1949</p>	<p>S.E. OF N.W.          Fred Causey.          Joe Nelson          T.C. Escp. 1944          1945          1946          1947          1948          Mary Lou Johnson          1949</p>	<p>S.W. OF N.E.          Howard Copeland. 100          1944          1945          1946          1947          1948          1949</p>	<p>S.E. OF N.E.</p>
<p>N.W. OF S.W.          H.L. (Doc) Causey. 30          1944          1945          1946          1947          1948          1949          H.L. Causey. 400          1944          1945          1946          1947          1948          1949          H.L. Causey. 400          1944          1945          1946          1947          1948          1949</p>	<p>N.E. OF S.W.          Ollie Causey. 50          1944          1945          1946          1947          1948          1949</p>	<p>N.W. OF S.E.</p>	<p>N.E. OF S.E.          Howard Copeland &amp; wife. 40          1944          1945          1946          1947          1948          1949</p>
<p>S.W. OF S.W.          Earl Ballard. 40          1944          1945          1946          1947          1948          1949          H.C. Jones, Jr.          1944          1945          1946          1947          1948          1949          S. H. Chastain          1944          1945          1946          1947          1948          1949</p>	<p>S.E. OF S.W.          J. B. Randall. 30          1944          1945          1946          1947          1948          1949          J. B. Randall          1944          1945          1946          1947          1948          1949</p>	<p>S.W. OF S.E.          J. B. Randall. 30          1944          1945          1946          1947          1948          1949          J. B. Randall          1944          1945          1946          1947          1948          1949</p>	<p>S.E. OF S.E.          J. L. Brasher. 40          1944          1945          1946          1947          1948          1949          Howell Copeland &amp; wife. 40          1944          1945          1946          1947          1948          1949</p>

Scale—1 inch=300.00 Ft.

COUNTY \_\_\_\_\_

SECTION 3 TOWNSHIP 12 RANGE 4

<p>N.W. OF N.W.</p> <p>(37) Kager Smith. 4<sup>00</sup> 1944 1945.</p> <p>(24) Leo Goolaby 1946</p> <p>(20) Rossie Smith 1947 1948 1949</p> <p>(24) J. H. Smith. 2<sup>50</sup> 3/2. 1944 1945. 1946 1947 1948 1949.</p>	<p>N.E. OF N.W.</p> <p>(24) Mrs. L. W. Penocher 2<sup>00</sup> 33a 1944 1945 1946 1947 1948 1949.</p> <p>(24) Mc Smith 1946 1947 1948 1949.</p> <p>(24) W. L. Smith. 9<sup>20</sup> ac. 1944 3<sup>20</sup> ac. 1945. 1946 1947 1948 1949.</p> <p>(24) S. A. Smith. 3<sup>1/2</sup> ac. 1944 1945. 1946 1947 1948 1949.</p>	<p>N.W. OF N.E.</p> <p>(24) W. R. Harris. 1/2 ac. R. L. Stinger 1/2 ac. 1944. 1945.</p> <p>(24) Fred Smith 1/2 ac. 1944 1945 1948 1949.</p> <p>(24) M. C. Harris 6<sup>12</sup> 24 30 ac. 1944 1945. Marris Lee 20a - 1946 1947 1948 1949.</p>	<p>N.E. OF N.E.</p> <p>(24) W. L. Smith 15 ac. 1944 1945. 1946 1947 1948 1949.</p>
<p>S.W. OF N.W.</p> <p>(15) R. L. &amp; M. L. Cook, (15) S. C. Fannie Lee Boman 4<sup>00</sup> 1944 1945. 1946 1947. 1948</p> <p>(24) J. H. Moore 1949</p> <p>(24) J. H. Smith 1944 1945 1946 1947 1948 1949</p>	<p>S.E. OF N.W.</p> <p>(15) J. H. Moore Co. Co. 1944 1945 1946 1947 1948 1949</p> <p>(15) Fred Stanfield. 25 ac. 1946.</p> <p>(15) J. W. Washburn 33<sup>33</sup> 1/2 ac. 1944 1945. 1946. 1947. 1948 1949.</p>	<p>S.W. OF N.E.</p> <p>(24) W. L. Smith. 1/2 ac. 1944 1945. 1946 1947 1948 1949.</p> <p>(24) Marris Lee 20a - 1946 - 10 1947 1948 1949.</p> <p>(24) M. C. Harris 25<sup>48</sup> 14.60 ac. 1944 1945.</p>	<p>S.E. OF N.E.</p> <p>(24) Mrs. Delia Lee. 4<sup>00</sup> 1944 1945. 1946 1947. 1948 1949</p> <p>39a - 1946 1947 1948 1949</p>
<p>N.W. OF S.W.</p> <p>(24) Leo Goolaby 5<sup>00</sup> E 2 - 1944 1945. 1946 E 2 - 1947 - all 1948 1949.</p> <p>(24) J. H. Smith 1944 1945 1946 1947 1948 1949</p>	<p>N.E. OF S.W.</p> <p>(24) Leo Goolaby. E 2 Escp. 1944 1945.</p> <p>(24) Kager Smith E 2 - 1946 1947</p> <p>(24) J. H. Moore Co. Co. 1944 1945 1946 1947 1948 1949</p>	<p>N.W. OF S.E.</p> <p>(24) H. P. Mearns 6<sup>25</sup> all. 1944 1945. 1946 1947 1948 1949</p>	<p>N.E. OF S.E.</p> <p>(24) Fred Causey. 33<sup>5</sup> 1944 1945. 1946. 1947. 1948 1949.</p>
<p>S.W. OF S.W.</p> <p>(15) R. L. &amp; M. L. Cook, (15) S. C. Fannie Lee Boman 4<sup>00</sup> 1944 1945. 1946 1947. 1948 1949</p> <p>(24) Leo Goolaby. 20 ac. 1944 1945. 1946 1947 1948 1949</p> <p>(24) Fannie Gray. 35<sup>0</sup> E 2. 1944 1945. 1946 1947 1948 1949.</p>	<p>S.E. OF S.W.</p> <p>(24) J. H. Moore Co. Co. 1944 1945 1946 1947 1948 1949</p>	<p>S.W. OF S.E.</p> <p>(24) Jeff Ringer 5<sup>00</sup> 1/2 ac. 1944 1945. 1946 1947 1948 1949 - 35 ac</p> <p>(17) J. C. &amp; Fannie Lee Boman 5<sup>00</sup> 8 ac. 1944 1945. 1946 1947. 1948 1949.</p>	<p>S.E. OF S.E.</p> <p>(24) W. C. Harris. 25<sup>0</sup> 1944 1945. 1946. 1947. 1948 1949.</p> <p>(24) Fred Causey. 1944 1945. 1946. 1947. 1948 1949.</p> <p>(24) Fred Causey 1949.</p>

Scale - 1 inch = 300.00 Ft.

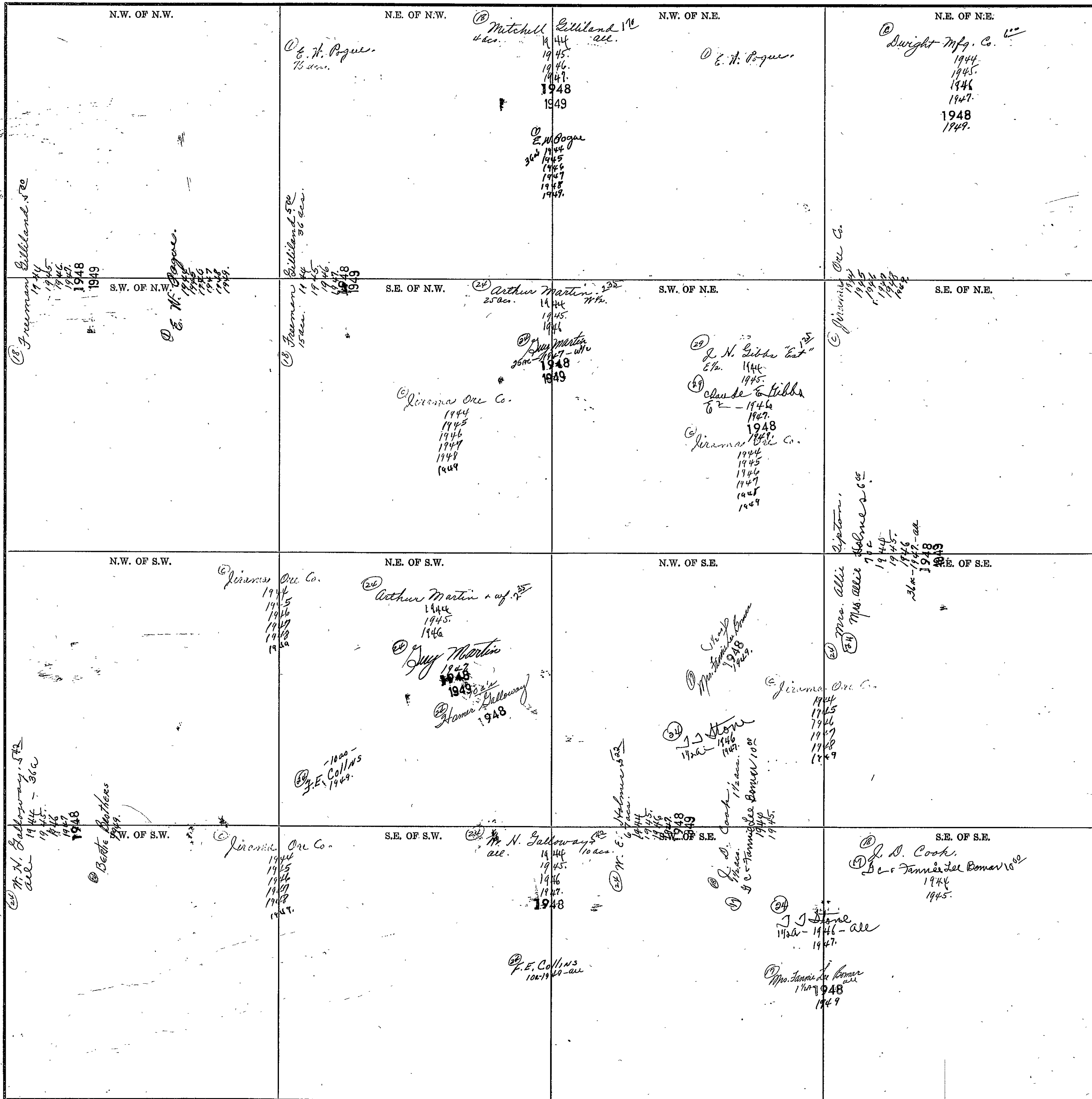
COUNTY

SECTION 4

TOWNSHIP 12

RANGE 4

Form 1-S.T.C. 6022 MARSHALL & BRUCE CO. HARTSFIELD



COUNTY

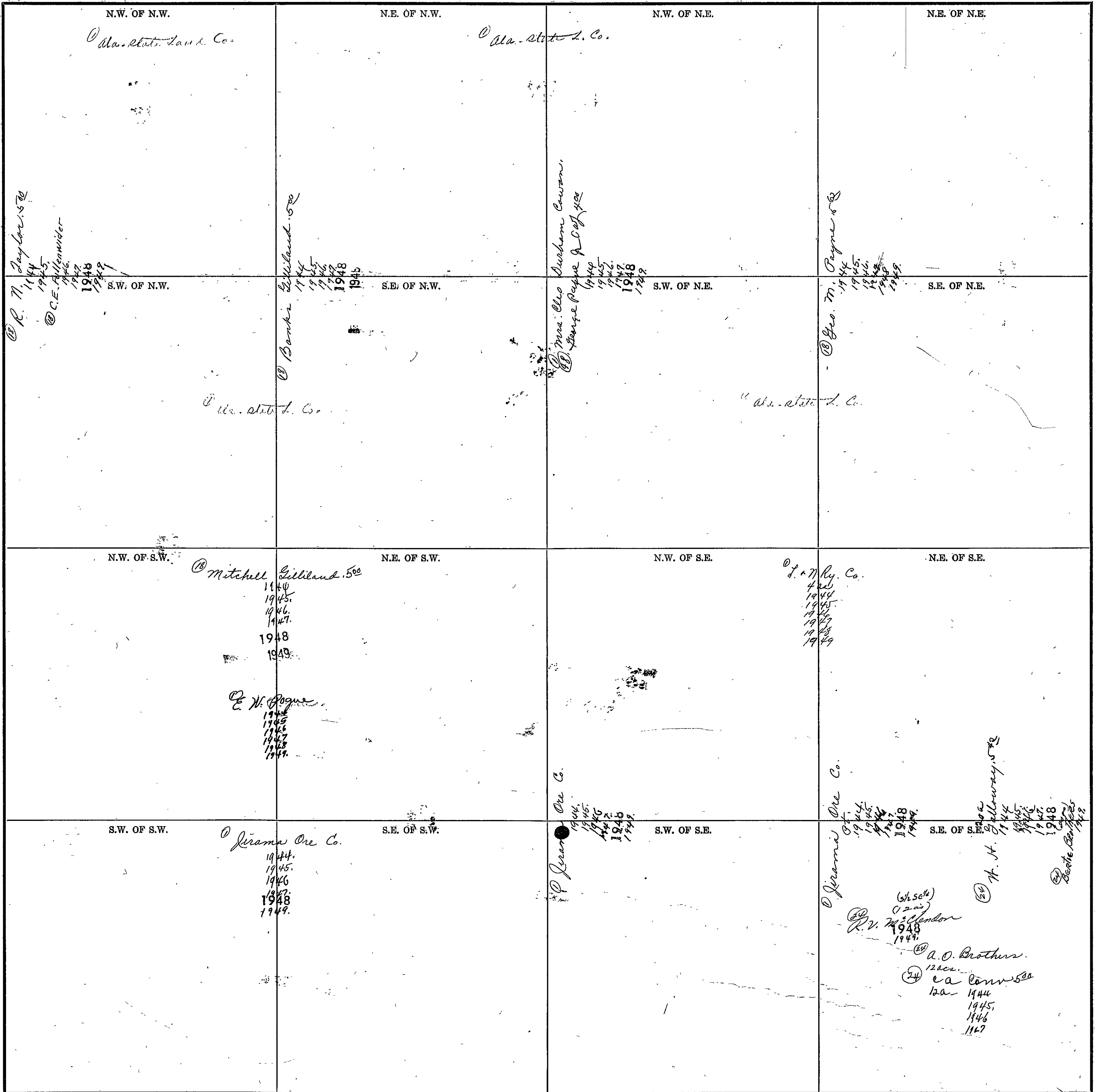
Scale—1 inch = 300.00 Ft.

SECTION 5

TOWNSHIP 12

RANGE 4

Form 1-S.T.C. ©1932: MARSHALL & HANCOCK CO. HARRISVILLE



Scale—1 inch=300.00 Ft.

COUNTY \_\_\_\_\_

SECTION 6

TOWNSHIP 12

RANGE 4

Form 1-S.T.C. MADE WASHINGTON & BRUCE CO. WASHINGTON

<p>N.W. OF N.W.</p> <p>① C. B. Kerner 75<sup>0</sup> 1944 1945 1946 1947 1948 1949</p>	<p>N.E. OF N.W.</p> <p>② Dr. J. Samuel 1944 1945 1946 1947 1948 1949</p>	<p>N.W. OF N.E.</p>	<p>N.E. OF N.E.</p>
<p>S.W. OF N.W.</p> <p>(Sup. 1943) ① R. C. Hopper 25<sup>0</sup> 1944 1945 1946 25 Ac's - 1947 1948 - 1949 - all ② T. E. Payne 15 Ac's - 1947 1948</p>	<p>S.E. OF N.W.</p> <p>③ R. L. Payne 75<sup>0</sup> 1944 1945 1946 1947 1948 1949</p> <p>④ E. W. Bogue 1944 1945 1946 1947 1948 1949</p>	<p>S.W. OF N.E.</p> <p>⑤ Dr. J. Samuel 4<sup>0</sup> 1944 1945 1946 1947 1948 1949</p>	<p>S.E. OF N.E.</p>
<p>N.W. OF S.W.</p> <p>⑥ F. W. Bogue 1944 1945 1946 1947 1948 1949</p>	<p>N.E. OF S.W.</p> <p>⑦ E. W. Bogue 1944 1945 1946 1947 1948 1949</p>	<p>N.W. OF S.E.</p> <p>⑧ J. A. Hopper 25<sup>0</sup> 1944 1945 1946 1947 1948</p> <p>⑨ E. W. Bogue 1944 1945 1946 1947 1948 1949</p> <p>⑩ E. W. Bogue 1944 1945 1946 1947 1948 1949</p>	<p>N.E. OF S.E.</p>
<p>S.W. OF S.W.</p> <p>⑪ J. A. Hopper 25<sup>0</sup> 1944 1945 1946 1947 1948 1949</p> <p>⑫ E. W. Bogue 1944 1945 1946 1947 1948 1949</p>	<p>S.E. OF S.W.</p>	<p>S.W. OF S.E.</p> <p>Gov't lands.</p>	<p>S.E. OF S.E.</p> <p>⑬ Payne 1944 1945 1946 1947 1948 1949</p> <p>⑭ E. W. Bogue 1944 1945 1946 1947 1948 1949</p>

COUNTY \_\_\_\_\_

SECTION 7

TOWNSHIP 12

RANGE 4

Form 1-S.T.C. CASE MARSHALL & POPE CO. BARTTLE

<p>N.W. OF N.W.</p> <p>17 Joe Rhea B. Kelley 125 1944 1945 1946 1947 1948 1949</p> <p>18 J.W. Buttram 1946 1947 1948 1949</p> <p>19 J. N. Ry. Co. 1944 1945 1946 1947 1948 1949</p>	<p>N.E. OF N.W.</p> <p>20 Mrs. S. D. Gilliland 312 1944 1945 1946 1947 1948 1949</p> <p>21 J. N. Ry. Co. 1944 1945 1946 1947 1948 1949</p>	<p>N.W. OF N.E.</p> <p>22 Jirama Ore Co. 1944 1945 1946 1947 1948 1949</p>	<p>N.E. OF N.E.</p> <p>23 Jirama Ore Co. 1944 1945 1946 1947 1948 1949</p>
<p>N.W. OF N.W.</p> <p>24 Mrs. S. D. Gilliland 312 1944 1945 1946 1947 1948 1949</p> <p>25 Jirama Ore Co. 1944 1945 1946 1947 1948 1949</p>	<p>S.E. OF N.W.</p> <p>26 Mrs. S. D. Gilliland 312 1944 1945 1946 1947 1948 1949</p> <p>27 Jirama Ore Co. 1944 1945 1946 1947 1948 1949</p>	<p>S.W. OF N.E.</p> <p>28 Jirama Ore Co. 1944 1945 1946 1947 1948 1949</p>	<p>S.E. OF N.E.</p> <p>29 Jirama Ore Co. 1944 1945 1946 1947 1948 1949</p>
<p>N.W. OF S.W.</p> <p>30 Mrs. S. D. Gilliland 312 1944 1945 1946 1947 1948 1949</p> <p>31 Jirama Ore Co. 1944 1945 1946 1947 1948 1949</p>	<p>N.E. OF S.W.</p> <p>32 Jirama Ore Co. 1944 1945 1946 1947 1948 1949</p>	<p>N.W. OF S.E.</p> <p>33 Jirama Ore Co. 1944 1945 1946 1947 1948 1949</p>	<p>N.E. OF S.E.</p> <p>34 Jirama Ore Co. 1944 1945 1946 1947 1948 1949</p>
<p>S.W. OF S.W.</p> <p>35 Jirama Ore Co. 1944 1945 1946 1947 1948 1949</p>	<p>S.E. OF S.W.</p> <p>36 W. H. Galloway 500 1944 1945 1946 1947 1948 1949</p> <p>37 E.M.M. Lee Howard 1944</p>	<p>S.W. OF S.E.</p> <p>38 Jirama Ore Co. 1944 1945 1946 1947 1948 1949</p>	<p>S.E. OF S.E.</p> <p>39 M. H. Galloway 500 1944 1945 1946 1947 1948 1949</p> <p>40 E.M.M. Lee Howard 1944</p>

Scale—1 inch=300.00 Ft.

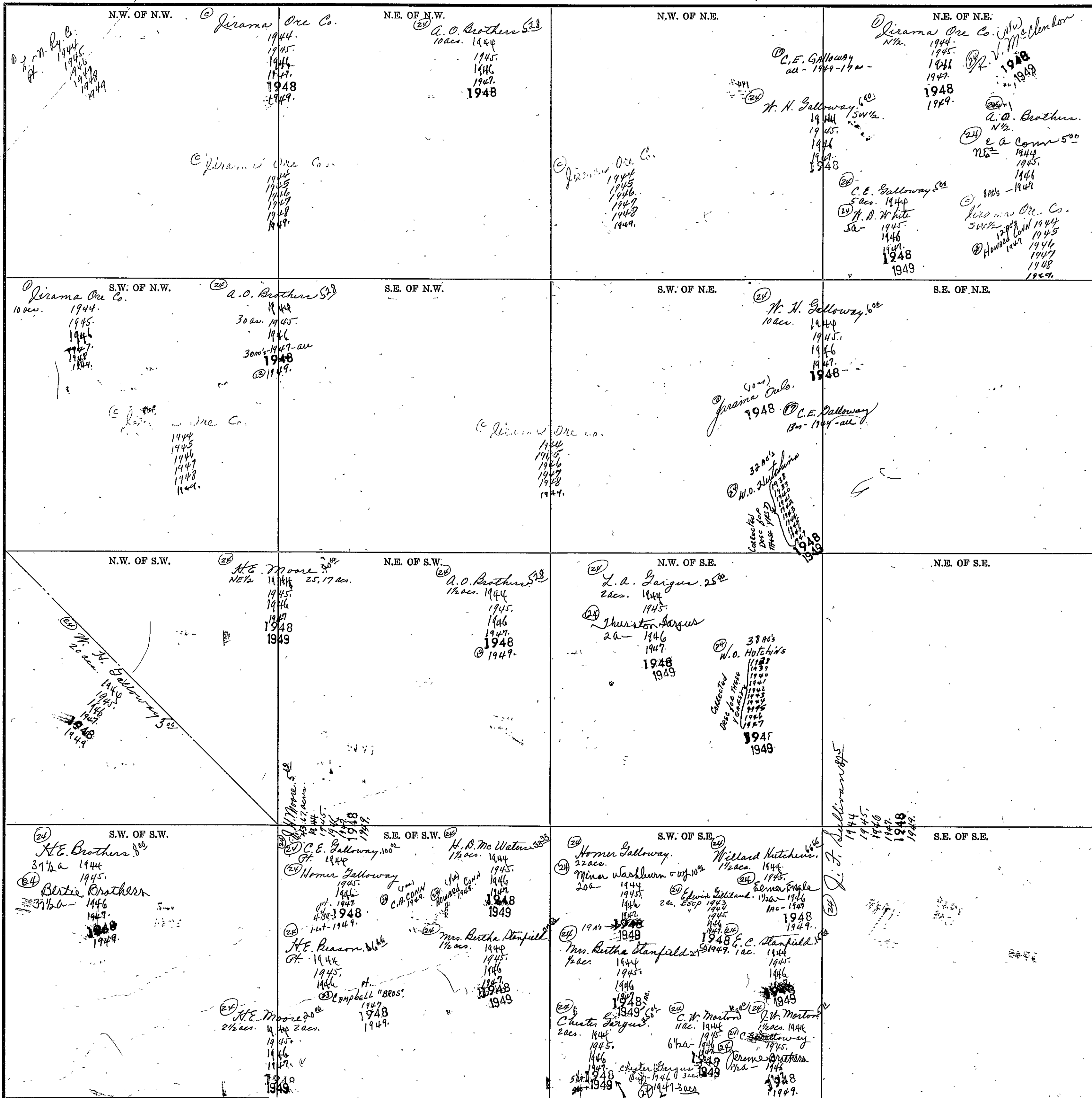
COUNTY \_\_\_\_\_

SECTION 8

TOWNSHIP 12

RANGE 4

Form 1-S.T.C. 6162 MARSHALL & BROS. CO. MINNEAPOLIS



Scale—1 inch=300.00 Ft.

COUNTY



SECTION 9

TOWNSHIP 12

RANGE 4

Form 1-S.T.C. CASE MARSHALL & BROS. CO. BARTVILLE

<p>N.W. OF N.W.</p> <p>① Lirama Ore Co. 40 acrs. 1944. 1945. 1946. 1947. 1948. 1949.</p> <p>② A. O. Brothers C a Conn 500 1944. 1945. 1946. 1947. 1948. 1949.</p> <p>③ J. L. Yates 620 40 acs. 1944. 1945. 1946. 1947. 1948. 1949.</p>	<p>N.E. OF N.W.</p> <p>④ H. N. Galloway 500 N/2. 1944. 1945. 1946. 1947. 1948. 1949.</p> <p>⑤ F. E. Collins N/2 1949.</p>	<p>N.W. OF N.E.</p> <p>⑥ G. C. + Fannie Lee Bomar 800 1944. 1945. 1946. 1947. 1948. 1949.</p>	<p>N.E. OF N.E.</p>
<p>S.W. OF N.W.</p> <p>⑦ C. E. Galloway 500 1944.</p> <p>⑧ W. D. White. 1945. 1946. 1947. 1948. 1949.</p>	<p>S.E. OF N.W.</p>	<p>S.W. OF N.E.</p>	<p>S.E. OF N.E.</p> <p>⑨ George Hutchens + wife 1600 1944. 1945. 1946.</p> <p>⑩ Sam + Jessie Dillard 1947. 1948. 1949.</p>
<p>N.W. OF S.W.</p> <p>⑪ J. L. Yates 620 125 acs. 1944. 1945. 1946. 1947. 1948. 1949.</p>	<p>N.E. OF S.W.</p> <p>⑫ R. X. Galloway 500 1202. 1944. 1945. 1946. 1947. 1948. 1949.</p> <p>⑬ C. L. Walker Pt. 1945. 1946. 1947. 1948. 1949.</p>	<p>N.W. OF S.E.</p> <p>⑭ R. L. Galloway 500 32 acs. 1944. 26 ac. 1945. 1946.</p> <p>⑮ C. L. Walker Pt. 1945. 1946. 1947. 1948. 1949.</p> <p>⑯ W. N. Robinson 800 5 acs. 1944. 1945. 1946. 1947. 1948.</p>	<p>N.E. OF S.E.</p> <p>⑰ G. C. + Fannie Lee Bomar 500 30 acrs. 1944. 1945. 1946. 1947. 1948. 1949.</p> <p>⑱ Ethel Hornack 500 100 - 1944. 1945. 1946. 1947. 1948. 1949.</p>
<p>S.W. OF S.W.</p> <p>⑲ V. F. Phillips 1100 30 acs. 1944. 1945. 1946. 1947. 1948. 1949.</p> <p>⑳ Chester Diggins 1947.</p> <p>㉑ Charles Kerner 1948.</p> <p>㉒ Clarence B. Whinnant 10 acs - 1947. 1948. 1949.</p> <p>㉓ Elice Stanfield 1947. 1948. 1949.</p>	<p>S.E. OF S.W.</p> <p>㉔ J. L. Yates 620 1 ac. 1944. 1945. 1946. 1947. 1948. 1949.</p> <p>㉕ R. L. Galloway 500 3 3/4 acs. 1944. 3/4 ac. 1945. 1946. 1947. 1948. 1949.</p> <p>㉖ B. Chandler 500 18.3 acs. 1944. 1945. 1946. 14.3 acs. 1947. 1948. 1949.</p> <p>㉗ C. L. Walker Pt. 1944. 1945. 1946. 1947. 1948. 1949.</p> <p>㉘ J. Rose 500 4 acs. 1947. 1948. 1949.</p>	<p>S.W. OF S.E.</p> <p>㉙ G. C. + Fannie Lee Bomar 400 1944. 1945. 1946. 1947. 1948. 1949.</p> <p>㉚ C. L. Walker 320 - 1946. 1947. 1948. 1949.</p>	<p>S.E. OF S.E.</p> <p>㉛ L. E. Hobgood 675 1944. 1945. 1946. 1947. 1948. 1949.</p>

Scale - 1 inch = 300.00 Ft.

COUNTY

SECTION 10

TOWNSHIP 12

RANGE 4

Form 1-S.T.C. ©1942 MERRILL & BOND CO. MINNEAPOLIS

<p>N.W. OF N.W.</p> <p>① G.C. &amp; Fannie Lu Bomar 8<sup>00</sup> 1944 1945 1946 1947 1948 1949</p>	<p>N.E. OF N.W.</p> <p>② Miss Bettie Walker 5<sup>00</sup> 1944 1945 1946 1947</p> <p>P. J. Morton 1948 1949</p>	<p>N.W. OF N.E.</p>	<p>N.E. OF N.E.</p> <p>③ G.C. &amp; Fannie Lu Bomar 5<sup>00</sup> 2 ac. 1944 1945 1946 1947 1948 1949</p> <p>④ Jeff Burgess &amp; wif. 5<sup>00</sup> 1944 1945 1946 1947 1948 1949</p> <p>MAX 1949</p>
<p>S.W. OF N.W.</p> <p>① George Hitchman wif. 6<sup>00</sup> 26 ac. 1944 1945 1946 1947 1948 1949</p> <p>② W.L. Morton 11 ac. 1944 1945 1946 1947 1948 1949</p> <p>③ Sam &amp; Bebie Lillard 26 ac. 1947 1948 1949</p> <p>④ L.E. Hoggood 6<sup>15</sup> 2.9 ac. 1944 1945 1946 1947 1948 1949</p> <p>⑤ W.L. Battles 13<sup>50</sup> 2 ac. 1944 1945 1946 1947 1948 1949</p>	<p>S.E. OF N.W.</p> <p>② Miss Cora Walker 8<sup>01</sup> 38 ac. 1944 1945 1946 1947 1948 1949</p> <p>③ O.N. Brothers 6<sup>81</sup> 4 ac. 1944 1945</p> <p>④ Edgar &amp; Brothers 4 ac. 1946 1947 1948 1949</p>	<p>S.W. OF N.E.</p> <p>⑤ Elmo Herriog 20 ac. 1946 1947 1948 1949</p> <p>⑥ G.C. &amp; Fannie Lu Bomar 5<sup>00</sup> 10 ac. 1944 1945 1946 1947 1948 1949</p> <p>⑦ J. M. Herring 5<sup>00</sup> 60 ac. 1944 1945 1946 1947 1948 1949</p>	<p>S.E. OF N.E.</p>
<p>N.W. OF S.W.</p> <p>① L.E. Hoggood 6<sup>15</sup> 1944 1945 1946</p>	<p>N.E. OF S.W.</p> <p>② W.L. Morton 7<sup>59</sup> 21 ac. 1944 1945 1946 1947 1948 1949</p> <p>③ Miss Cora Walker 20 ac. 1944 1945 1946 1947 1948 1949</p>	<p>N.W. OF S.E.</p>	<p>N.E. OF S.E.</p> <p>⑦ G.C. &amp; Fannie Lu Bomar 5<sup>00</sup> 20 ac. 1944 1945 1946 1947 1948 1949</p>
<p>S.W. OF S.W.</p> <p>② L.E. Hoggood 6<sup>15</sup> 1944 1945 1946</p> <p>③ L.E. Hoggood 6<sup>15</sup> 1947 1948 1949</p>	<p>S.E. OF S.W.</p> <p>③ O.N. Brothers 6<sup>81</sup> 1944 1945</p> <p>④ Edgar &amp; Brothers 1946 1947 1948 1949</p>	<p>S.W. OF S.E.</p> <p>④ W.L. Morton 7<sup>59</sup> 1944 1945 1946 1947 1948 1949</p>	<p>S.E. OF S.E.</p> <p>⑤ Char. Crossman 5<sup>00</sup> 1944 1945 1946 1947 1948 1949</p>

COUNTY

Scale--1 inch=300.00 Ft.

SECTION 11

TOWNSHIP 12

RANGE A

Form 1-S.T.C. 6142 MARSHALL & PIERCE CO. BARTVILLE

<p>N.W. OF N.W.</p> <p>15 Carl Ballard 3<sup>15</sup> 1844 1945. 15 H.C. Jones, Jr. 1946.  N.H. Suncin &amp; wf 1947 Exc. Book 1948</p> <p>16 Mrs. Barbara Brubaker 1949.</p>	<p>N.E. OF N.W.</p> <p>17 Carl Ballard 3<sup>17</sup> 1944 1945 1946 1947 1948 1949</p> <p>18 W. B. Brooks 1947-1948 1948</p> <p>19 H.C. Jones, Jr. 10 ac. 1946 1947 1948</p> <p>20 H.C. Jones, Sr. 10 ac. 1946 1947 1948</p>	<p>N.W. OF N.E.</p> <p>21 Mrs. J.B. Randall 3<sup>21</sup> 10 ac. 1944. 1945 1946 1947 1948 1949</p> <p>22 J.M. Battles 3<sup>22</sup> 5 ac. 1944 1945 1946 1947 1948 1949.</p>	<p>N.E. OF N.E.</p> <p>23 J. L. Brasher. 5<sup>23</sup> 1944 1945 1946 1947 1948 1949</p> <p>24 W. A. Shuman 1944 1945</p>
<p>S.W. OF N.W.</p> <p>25 Carl Ballard 3<sup>25</sup> 1844 1945.</p> <p>26 H.C. Jones, Jr. 10 ac. 1946 1947 1948</p> <p>27 H.C. Jones, Sr. 10 ac. 1946 1947 1948</p> <p>28 G. E. Morrison, 6<sup>28</sup> 1944 1945 1946 1947 1948 1949</p> <p>29 Mrs. Lida Ballard 3<sup>29</sup> 10 ac. 1944 1945 1946 1947 1948 1949</p>	<p>E. OF N.W.</p> <p>30 R.D. Washburn.</p> <p>31 H.C. Jones, Jr. 10 ac. 1946 1947 1948</p> <p>32 H.C. Jones, Sr. 10 ac. 1946 1947 1948</p> <p>33 G. E. Morrison 1944</p> <p>34 J.M. Battles 5<sup>34</sup> 10 ac. 1944 1945 1946 1947 1948 1949</p>	<p>S.W. OF N.E.</p> <p>35 Mrs. Kate Mc. Crickard. 7 ac. 1944. 1945. 1946. 1947. 1948 1949.</p> <p>36 J.M. Battles 3<sup>36</sup> 10 ac. 1944 1945 1946 1947 1948 1949.</p> <p>37 J.L. Brasher. 2<sup>37</sup> 10 ac. 1944 1945 1946 1947 1948 1949.</p>	<p>S.E. OF N.E.</p> <p>38 J.L. Brasher. 2<sup>38</sup> 10 ac. 1944 1945 1946 1947 1948 1949.</p> <p>39 J.L. Brasher. 2<sup>39</sup> 10 ac. 1944 1945 1946 1947 1948 1949.</p>
<p>N.W. OF S.W.</p> <p>40 G. E. Morrison, 6<sup>40</sup> 1944 1945 1946 1947 1948 1949</p> <p>41 Mrs. Lida Ballard 3<sup>41</sup> 10 ac. 1944 1945 1946 1947 1948 1949</p> <p>42 Carl Ballard 3<sup>42</sup> 1944 1945.</p> <p>43 H.C. Jones, Jr. 18 ac. 1946 1947 1948</p> <p>44 G. E. Morrison 1944</p>	<p>N.E. OF S.W.</p> <p>45 J.M. Battles 5<sup>45</sup> 10 ac. 1944 1945 1946 1947 1948 1949</p> <p>46 H.C. Jones, Jr. 18 ac. 1946 1947 1948</p> <p>47 G. E. Morrison 1944</p> <p>48 Howard &amp; Chrome Moss 1949.</p>	<p>N.W. OF S.E.</p> <p>49 J.L. Brasher. 2<sup>49</sup> 10 ac. 1944 1945 1946 1947 1948 1949.</p>	<p>N.E. OF S.E.</p> <p>50 J.L. Brasher. 2<sup>50</sup> 10 ac. 1944 1945 1946 1947 1948 1949.</p>
<p>S.W. OF S.W.</p> <p>51 N.H. Sewall &amp; J. Rosentbaum. 5<sup>51</sup> 1944. 1945. 1946 1947 1948 1949.</p>	<p>S.E. OF S.W.</p> <p>52 N.H. Sewall &amp; J. Rosentbaum. 5<sup>52</sup> 1944. 1945. 1946 1947 1948 1949.</p>	<p>S.W. OF S.E.</p> <p>53 N.H. Sewall &amp; J. Rosentbaum. 5<sup>53</sup> 1944. 1945. 1946 1947 1948 1949.</p>	<p>S.E. OF S.E.</p> <p>54 L.A. Mc. Crickard 2<sup>54</sup> 1944 1945 1946 1947 1948 1949.</p>

COUNTY

Scale—1 inch = 300.00 Ft.

SECTION 12

TOWNSHIP 12

RANGE 4

Form 1-S.T.C. 1932 MARSHALL & BRUCE CO. MINNEAPOLIS

<p>N.W. OF N.W.</p> <p>① J. L. Brasher, 67 1944. 1945. 1946. 1947. <b>1948</b> 1949.</p>	<p>N.E. OF N.W.</p> <p>② Mrs. M. E. Gray, 66 1944 1945. 1946 <b>1948</b> 1949.</p>	<p>N.W. OF N.E.</p> <p>③ M. E. Battler, 45 1/2 1944 W/2. 1945. 1946.</p>	<p>N.E. OF N.E.</p> <p>④ M. E. Battler, 45 1/2 1944 W/2. 1945. 1946.</p> <p>⑤ E. W. Battler, 45 1/2 1947 <b>1948</b> 1949.</p>
<p>S.W. OF N.W.</p> <p>① J. L. Brasher, 52 1944 1945. 1946. 1947. <b>1948</b> 1949.</p>	<p>S.E. OF N.W.</p> <p>① J. L. Brasher, 350 1944 1945. 1946. 1947. <b>1948</b> (NR) 1949</p> <p>② Mrs. Rena K. Elliott, 1944 1945. 1946. 1947. 1948 1949.</p>	<p>S.W. OF N.E.</p> <p>① L. D. Battler, 45 1/2 all - 1949-30 W/2</p>	<p>S.E. OF N.E.</p> <p>③ M. E. Battler, 45 1/2 1944 1945 W/2. 1946. 1947 - pt. W/2</p> <p>④ J. L. Brasher, 44 1/2 <b>1948</b> 1949.</p> <p>⑤ J. L. Brasher, 44 1/2 1944 1945 1946 1947 1948 1949.</p> <p>⑥ M. S. Battler, 45 1/2 1944 1945 1946 1947 1948 1949.</p> <p>⑦ J. L. Brasher, 44 1/2 1944 1945 1946 1947 1948 1949.</p> <p>⑧ J. L. Brasher, 44 1/2 1944 1945 1946 1947 1948 1949.</p> <p>⑨ J. L. Brasher, 44 1/2 1944 1945 1946 1947 1948 1949.</p> <p>⑩ J. L. Brasher, 44 1/2 1944 1945 1946 1947 1948 1949.</p> <p>⑪ J. L. Brasher, 44 1/2 1944 1945 1946 1947 1948 1949.</p> <p>⑫ J. L. Brasher, 44 1/2 1944 1945 1946 1947 1948 1949.</p> <p>⑬ J. L. Brasher, 44 1/2 1944 1945 1946 1947 1948 1949.</p> <p>⑭ J. L. Brasher, 44 1/2 1944 1945 1946 1947 1948 1949.</p> <p>⑮ J. L. Brasher, 44 1/2 1944 1945 1946 1947 1948 1949.</p> <p>⑯ J. L. Brasher, 44 1/2 1944 1945 1946 1947 1948 1949.</p> <p>⑰ J. L. Brasher, 44 1/2 1944 1945 1946 1947 1948 1949.</p> <p>⑱ J. L. Brasher, 44 1/2 1944 1945 1946 1947 1948 1949.</p> <p>⑲ J. L. Brasher, 44 1/2 1944 1945 1946 1947 1948 1949.</p> <p>⑳ J. L. Brasher, 44 1/2 1944 1945 1946 1947 1948 1949.</p> <p>㉑ J. L. Brasher, 44 1/2 1944 1945 1946 1947 1948 1949.</p> <p>㉒ J. L. Brasher, 44 1/2 1944 1945 1946 1947 1948 1949.</p> <p>㉓ J. L. Brasher, 44 1/2 1944 1945 1946 1947 1948 1949.</p> <p>㉔ J. L. Brasher, 44 1/2 1944 1945 1946 1947 1948 1949.</p> <p>㉕ J. L. Brasher, 44 1/2 1944 1945 1946 1947 1948 1949.</p> <p>㉖ J. L. Brasher, 44 1/2 1944 1945 1946 1947 1948 1949.</p> <p>㉗ J. L. Brasher, 44 1/2 1944 1945 1946 1947 1948 1949.</p> <p>㉘ J. L. Brasher, 44 1/2 1944 1945 1946 1947 1948 1949.</p> <p>㉙ J. L. Brasher, 44 1/2 1944 1945 1946 1947 1948 1949.</p> <p>㉚ J. L. Brasher, 44 1/2 1944 1945 1946 1947 1948 1949.</p> <p>㉛ J. L. Brasher, 44 1/2 1944 1945 1946 1947 1948 1949.</p> <p>㉜ J. L. Brasher, 44 1/2 1944 1945 1946 1947 1948 1949.</p> <p>㉝ J. L. Brasher, 44 1/2 1944 1945 1946 1947 1948 1949.</p> <p>㉞ J. L. Brasher, 44 1/2 1944 1945 1946 1947 1948 1949.</p> <p>㉟ J. L. Brasher, 44 1/2 1944 1945 1946 1947 1948 1949.</p> <p>㊱ J. L. Brasher, 44 1/2 1944 1945 1946 1947 1948 1949.</p> <p>㊲ J. L. Brasher, 44 1/2 1944 1945 1946 1947 1948 1949.</p> <p>㊳ J. L. Brasher, 44 1/2 1944 1945 1946 1947 1948 1949.</p> <p>㊴ J. L. Brasher, 44 1/2 1944 1945 1946 1947 1948 1949.</p> <p>㊵ J. L. Brasher, 44 1/2 1944 1945 1946 1947 1948 1949.</p> <p>㊶ J. L. Brasher, 44 1/2 1944 1945 1946 1947 1948 1949.</p> <p>㊷ J. L. Brasher, 44 1/2 1944 1945 1946 1947 1948 1949.</p> <p>㊸ J. L. Brasher, 44 1/2 1944 1945 1946 1947 1948 1949.</p> <p>㊹ J. L. Brasher, 44 1/2 1944 1945 1946 1947 1948 1949.</p> <p>㊺ J. L. Brasher, 44 1/2 1944 1945 1946 1947 1948 1949.</p>
<p>N.W. OF S.W.</p> <p>② Mrs. Rena K. Elliott, 1944 1945. 1946. 1947. <b>1948</b> 1949.</p>	<p>N.E. OF S.W.</p> <p>① J. L. Brasher, 67 1/2 W/2 1944 1945. 1946. 1947. <b>1948</b> 1949.</p>	<p>N.W. OF S.E.</p> <p>③ Mrs. J. A. Lemons, 300 E 1/2. 1944 1945. 1946</p>	<p>N.E. OF S.E.</p> <p>④ Mrs. J. A. Lemons, 300 all. 1944 1945. 1946</p> <p>⑤ Mrs. J. A. Lemons - 300 E 1/2 - 1947 - all 1948 1949.</p>
<p>S.W. OF S.W.</p> <p>① L. A. McLickard, 350 1944 1945. 1946. 1947. <b>1948</b> 1949</p>	<p>S.E. OF S.W.</p> <p>② Mrs. Mary Harrison, 20 1944 1945. 1946. 1947. <b>1948</b> 1949.</p>	<p>S.W. OF S.E.</p> <p>③ Mrs. J. A. Lemons, 300 1944 1945. 1946 1947. <b>1948</b> 1949.</p>	<p>S.E. OF S.E.</p> <p>④ Mrs. J. A. Lemons, 300 1944 1945. 1946 1947. <b>1948</b> 1949.</p> <p>⑤ Mrs. J. A. Lemons, 300 1944 1945. 1946 1947. <b>1948</b> 1949.</p> <p>⑥ Mrs. J. A. Lemons, 300 1944 1945. 1946 1947. <b>1948</b> 1949.</p> <p>⑦ Mrs. J. A. Lemons, 300 1944 1945. 1946 1947. <b>1948</b> 1949.</p> <p>⑧ Mrs. J. A. Lemons, 300 1944 1945. 1946 1947. <b>1948</b> 1949.</p> <p>⑨ Mrs. J. A. Lemons, 300 1944 1945. 1946 1947. <b>1948</b> 1949.</p> <p>⑩ Mrs. J. A. Lemons, 300 1944 1945. 1946 1947. <b>1948</b> 1949.</p> <p>⑪ Mrs. J. A. Lemons, 300 1944 1945. 1946 1947. <b>1948</b> 1949.</p> <p>⑫ Mrs. J. A. Lemons, 300 1944 1945. 1946 1947. <b>1948</b> 1949.</p> <p>⑬ Mrs. J. A. Lemons, 300 1944 1945. 1946 1947. <b>1948</b> 1949.</p> <p>⑭ Mrs. J. A. Lemons, 300 1944 1945. 1946 1947. <b>1948</b> 1949.</p> <p>⑮ Mrs. J. A. Lemons, 300 1944 1945. 1946 1947. <b>1948</b> 1949.</p> <p>⑯ Mrs. J. A. Lemons, 300 1944 1945. 1946 1947. <b>1948</b> 1949.</p> <p>⑰ Mrs. J. A. Lemons, 300 1944 1945. 1946 1947. <b>1948</b> 1949.</p> <p>⑱ Mrs. J. A. Lemons, 300 1944 1945. 1946 1947. <b>1948</b> 1949.</p> <p>⑲ Mrs. J. A. Lemons, 300 1944 1945. 1946 1947. <b>1948</b> 1949.</p> <p>㉑ Mrs. J. A. Lemons, 300 1944 1945. 1946 1947. <b>1948</b> 1949.</p> <p>㉒ Mrs. J. A. Lemons, 300 1944 1945. 1946 1947. <b>1948</b> 1949.</p> <p>㉓ Mrs. J. A. Lemons, 300 1944 1945. 1946 1947. <b>1948</b> 1949.</p> <p>㉔ Mrs. J. A. Lemons, 300 1944 1945. 1946 1947. <b>1948</b> 1949.</p> <p>㉕ Mrs. J. A. Lemons, 300 1944 1945. 1946 1947. <b>1948</b> 1949.</p> <p>㉖ Mrs. J. A. Lemons, 300 1944 1945. 1946 1947. <b>1948</b> 1949.</p> <p>㉗ Mrs. J. A. Lemons, 300 1944 1945. 1946 1947. <b>1948</b> 1949.</p> <p>㉘ Mrs. J. A. Lemons, 300 1944 1945. 1946 1947. <b>1948</b> 1949.</p> <p>㉙ Mrs. J. A. Lemons, 300 1944 1945. 1946 1947. <b>1948</b> 1949.</p> <p>㉚ Mrs. J. A. Lemons, 300 1944 1945. 1946 1947. <b>1948</b> 1949.</p> <p>㉛ Mrs. J. A. Lemons, 300 1944 1945. 1946 1947. <b>1948</b> 1949.</p> <p>㉜ Mrs. J. A. Lemons, 300 1944 1945. 1946 1947. <b>1948</b> 1949.</p> <p>㉝ Mrs. J. A. Lemons, 300 1944 1945. 1946 1947. <b>1948</b> 1949.</p> <p>㉞ Mrs. J. A. Lemons, 300 1944 1945. 1946 1947. <b>1948</b> 1949.</p> <p>㉟ Mrs. J. A. Lemons, 300 1944 1945. 1946 1947. <b>1948</b> 1949.</p> <p>㊱ Mrs. J. A. Lemons, 300 1944 1945. 1946 1947. <b>1948</b> 1949.</p> <p>㊲ Mrs. J. A. Lemons, 300 1944 1945. 1946 1947. <b>1948</b> 1949.</p> <p>㊳ Mrs. J. A. Lemons, 300 1944 1945. 1946 1947. <b>1948</b> 1949.</p> <p>㊴ Mrs. J. A. Lemons, 300 1944 1945. 1946 1947. <b>1948</b> 1949.</p> <p>㊵ Mrs. J. A. Lemons, 300 1944 1945. 1946 1947. <b>1948</b> 1949.</p> <p>㊶ Mrs. J. A. Lemons, 300 1944 1945. 1946 1947. <b>1948</b> 1949.</p> <p>㊷ Mrs. J. A. Lemons, 300 1944 1945. 1946 1947. <b>1948</b> 1949.</p> <p>㊸ Mrs. J. A. Lemons, 300 1944 1945. 1946 1947. <b>1948</b> 1949.</p> <p>㊹ Mrs. J. A. Lemons, 300 1944 1945. 1946 1947. <b>1948</b> 1949.</p> <p>㊺ Mrs. J. A. Lemons, 300 1944 1945. 1946 1947. <b>1948</b> 1949.</p>

COUNTY

Scale - 1 Inch = 300.00 Ft.

SECTION 13 TOWNSHIP 12 RANGE 4

<p>N.W. OF N.W.</p> <p>15 J. H. Pope 566 1944 1945 17 Joe Ramsey 1946 1947 1948</p> <p>MRS. Lula D. Hubbard 1948 1949</p>	<p>N.E. OF N.W.</p> <p>17 C. H. P. Duke &amp; Wife 1944 1945 1946 1947 1948 1949</p>	<p>N.W. OF N.E.</p> <p>35 Mrs. Fannie Cline Day 500 1944 1945 1946 1947 1948 1949</p>	<p>N.E. OF N.E.</p>
<p>S.W. OF N.W.</p> <p>15 Bud Gohm 450 1944 1945 1946 1948 1949</p>	<p>N.E. OF N.W.</p> <p>17 C. H. P. Duke &amp; Wife 1944 1945 1946 1947 1948 1949</p>	<p>S.W. OF N.E.</p> <p>17 J. H. Pope 1944 1945 17 Joe Ramsey 1946 1947 1948 1949</p> <p>© Al. W. Land Co.</p>	<p>S.E. OF N.E.</p> <p>35 Mrs. Fannie Cline Day 500 1944 1945 1946 1947 1948 1949</p>
<p>N.W. OF S.W.</p> <p>15 J. H. Pope 566 34 acs. 1944 all. 1945 17 Joe Ramsey 1946 1947 1948 1949</p> <p>© C. C. Atkinson 461 6 acs. 1944 1945</p>	<p>N.E. OF S.W.</p> <p>17 C. H. P. Duke &amp; Wife 1944 1945 1946 1947 1948 1949</p>	<p>N.W. OF S.E.</p> <p>15 J. H. Pope 566 1944 1945 17 Joe Ramsey 1946 1947 1948 1949</p> <p>© Al. W. Land Co.</p>	<p>N.E. OF S.E.</p>
<p>S.W. OF S.W.</p> <p>15 J. H. Pope 566 37 acs. 1944 1945 17 Joe Ramsey 1946 1947 1948 1949</p> <p>25 L. L. Sheffield 3 acs. 1945 Cor. desc. 1946</p> <p>© V. G. Findley 1947 1948 1949</p>	<p>S.E. OF S.W.</p> <p>15 Joe F. Jones 1500 1 ac. 1944 1945 1946 1947 1948 1949</p> <p>25 L. L. Sheffield 600 9 acs. 1944 1945 1946</p> <p>© V. G. Findley 9 acs. 1945 1947 1948 1949</p>	<p>S.W. OF S.E.</p> <p>15 J. H. Pope 566 3 acs. 1944 19 acs. 1945 1946 17 Joe Ramsey 518-1946-194 1947 1948 1949</p> <p>© J. W. Land Co. 1944 1945 1946 1947 1948 1949</p>	<p>S.E. OF S.E.</p> <p>25 W. W. Shirley 600 20 acs. 1944 20 acs. 1945 1946 1947 1948 1949</p>

COUNTY \_\_\_\_\_

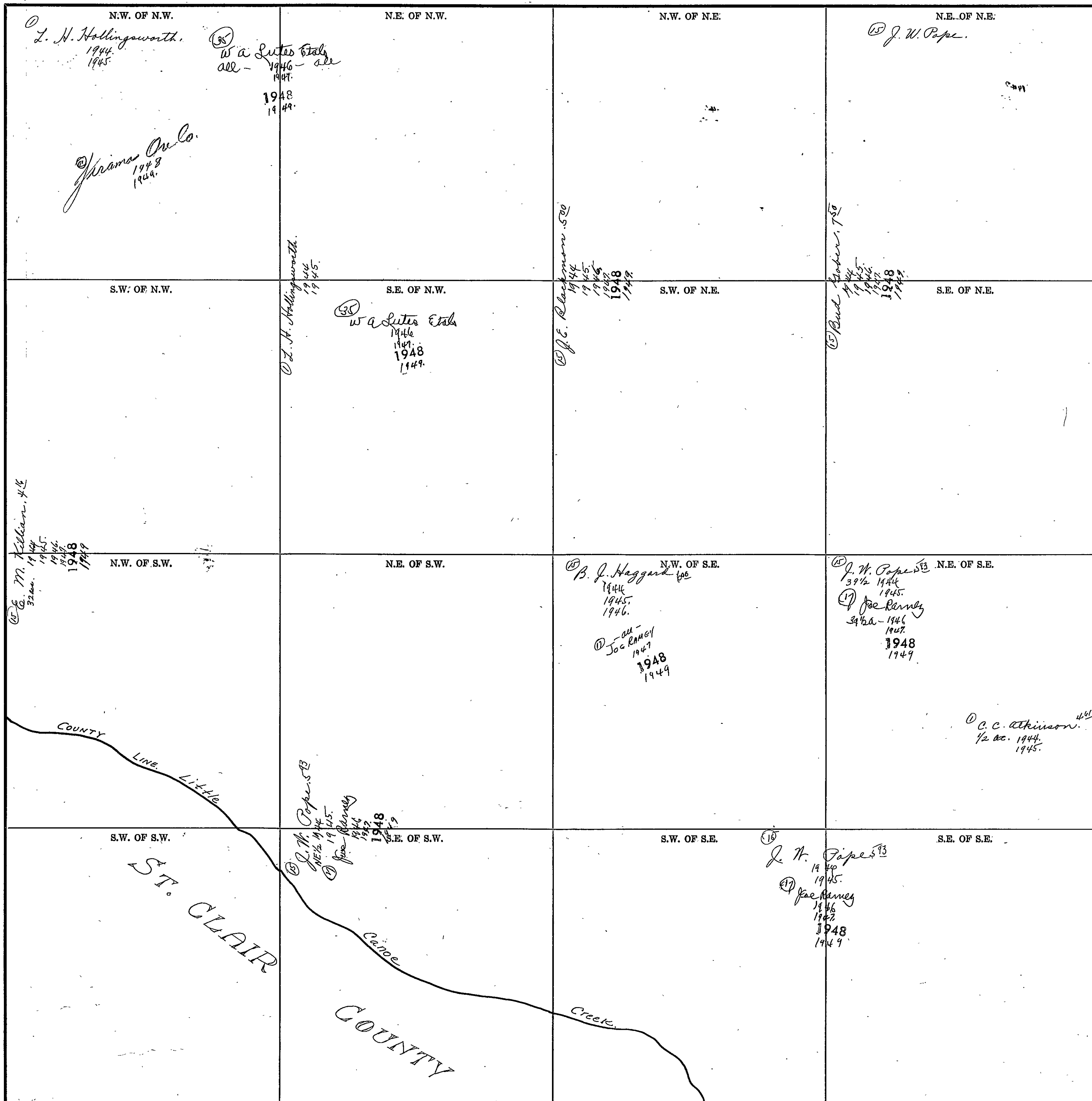
Scale-1 inch=300.00 Ft.

SECTION 14

TOWNSHIP 12

RANGE 4

Form 1-S.T.C. 6432 HARRIS & BRADY CO. HARTVILLE



COUNTY

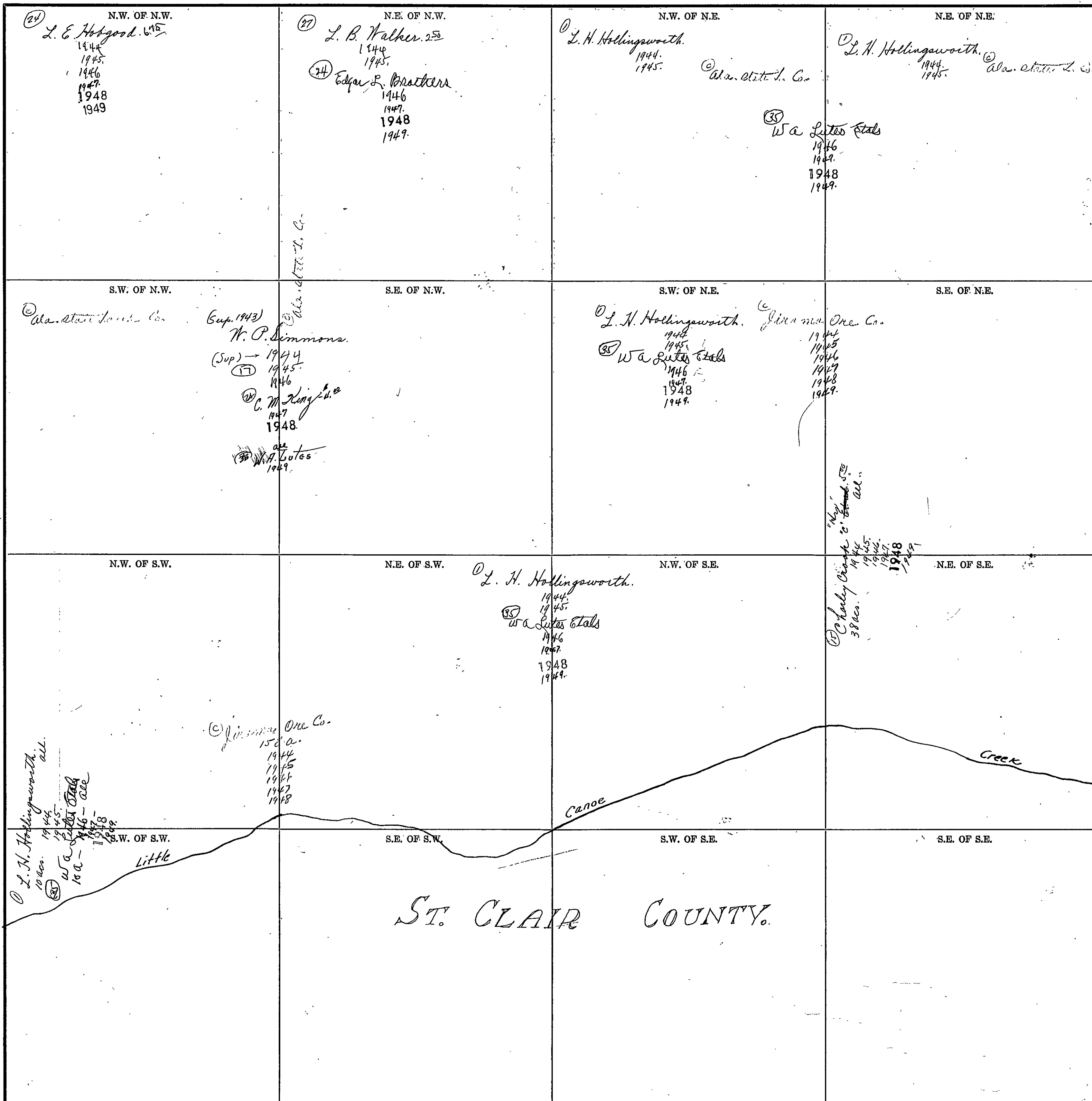
Scale—1 inch=300.00 Ft.

SECTION 15

TOWNSHIP 12

RANGE 4

Form 1-S.T.C. GRADE MARSHALL & ROYCE CO. BERRYVILLE

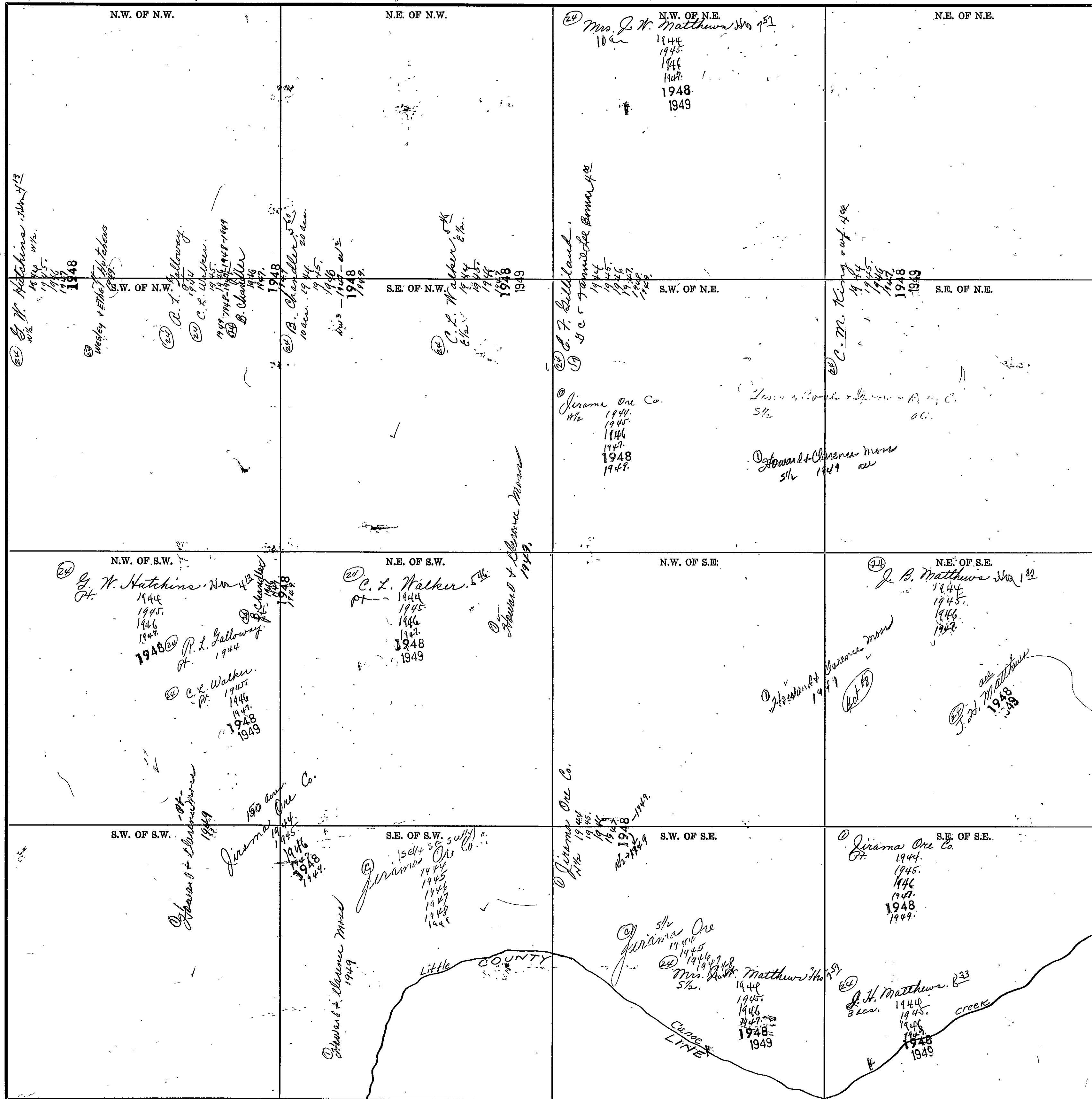


Scale—1 inch=300.00 Ft.

COUNTY



Form 1-S.T.C. STATE MINERAL & SURVEY CO. HARTSELLE



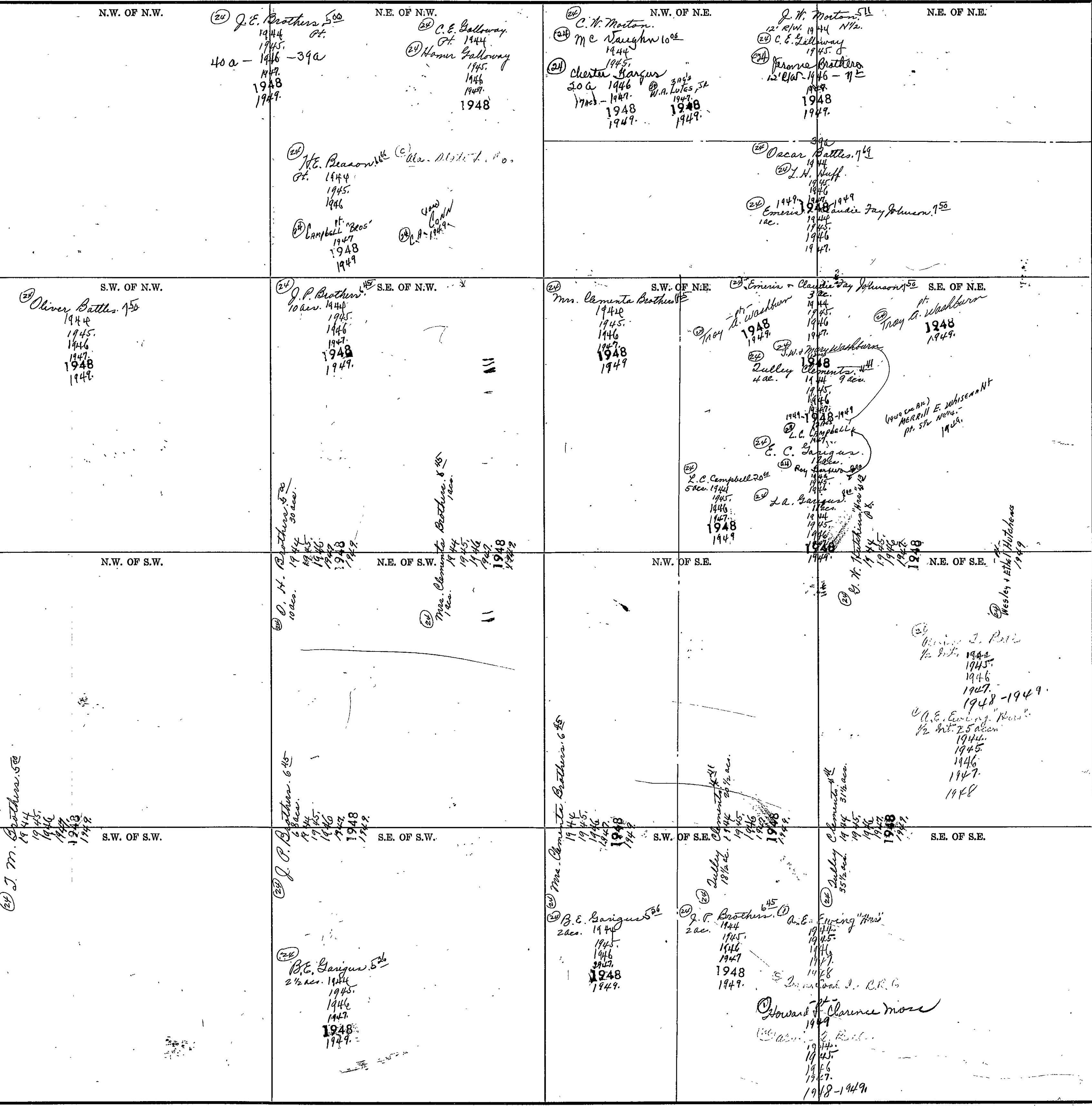
COUNTY

Scale - 1 Inch = 300.00 Ft.

SECTION 17

TOWNSHIP 12

RANGE 4



Form 1-S.T.G. STATE MAPMAKERS & SURVEY CO., KANSASVILLE

COUNTY \_\_\_\_\_

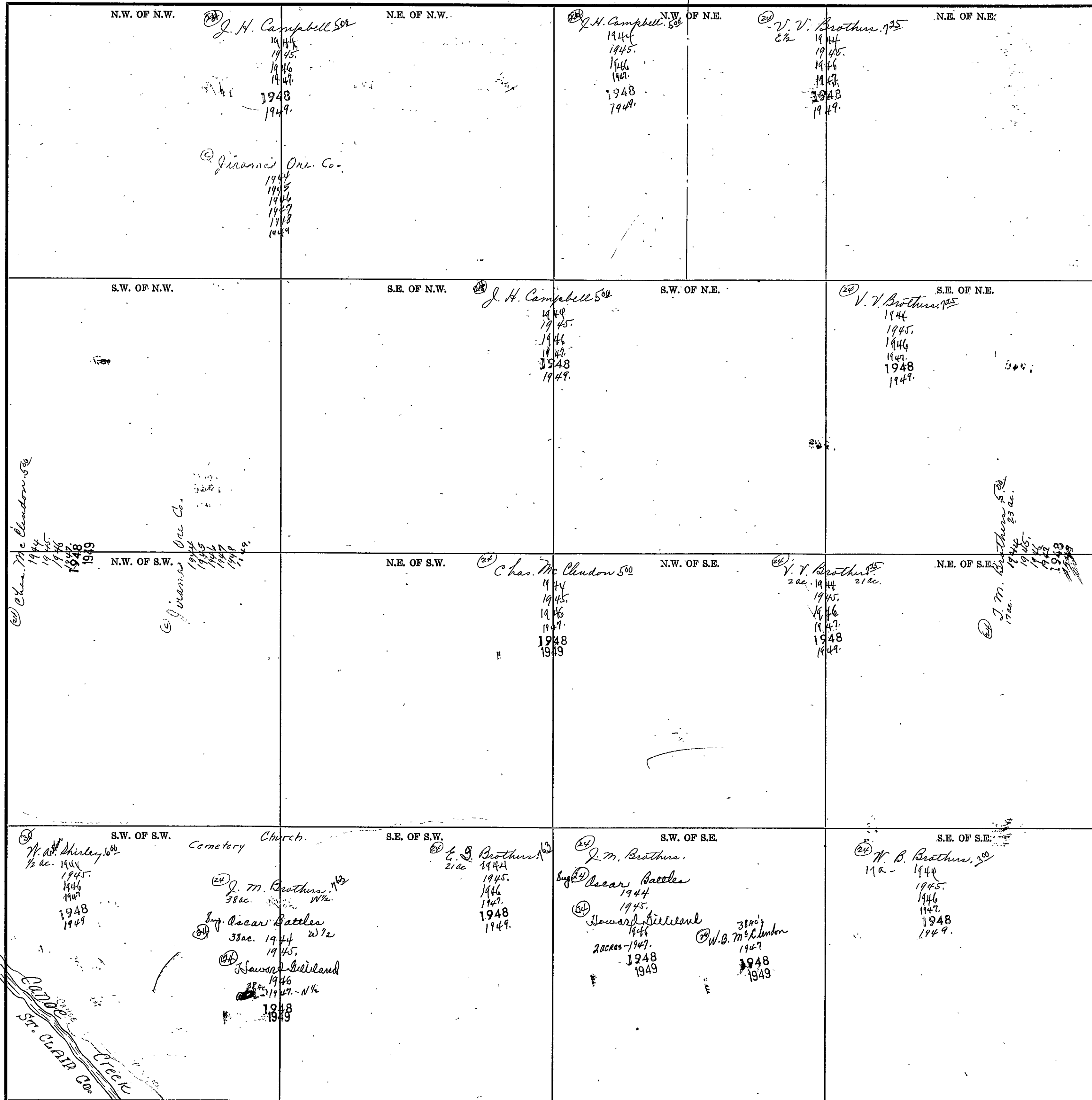
Scale—1 inch=300.00 Ft.

SECTION 18

TOWNSHIP 12

RANGE 4

Form 1-S.T.C. 6042 HERRICK & BRUCE CO. HARTVILLE



Cedar Creek  
St. Clair Co.

COUNTY

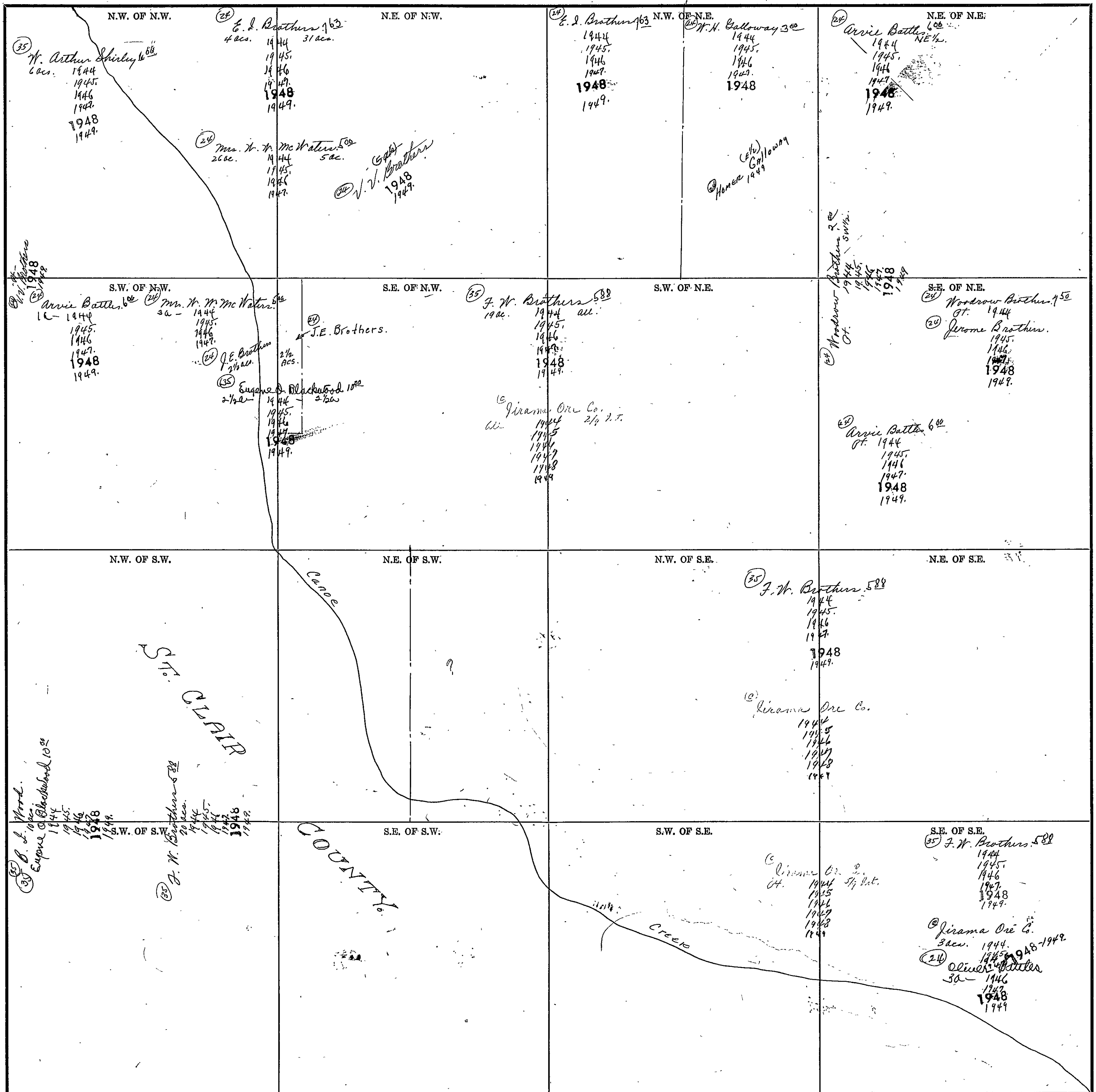
Scale - 1 Inch = 300.00 Ft.

SECTION 19

TOWNSHIP 12

RANGE 4

Form 1-S.T.C. © 1942 MARSHALL & BARRE CO. BARTVILLE



Scale—1 inch=300.00 Ft.

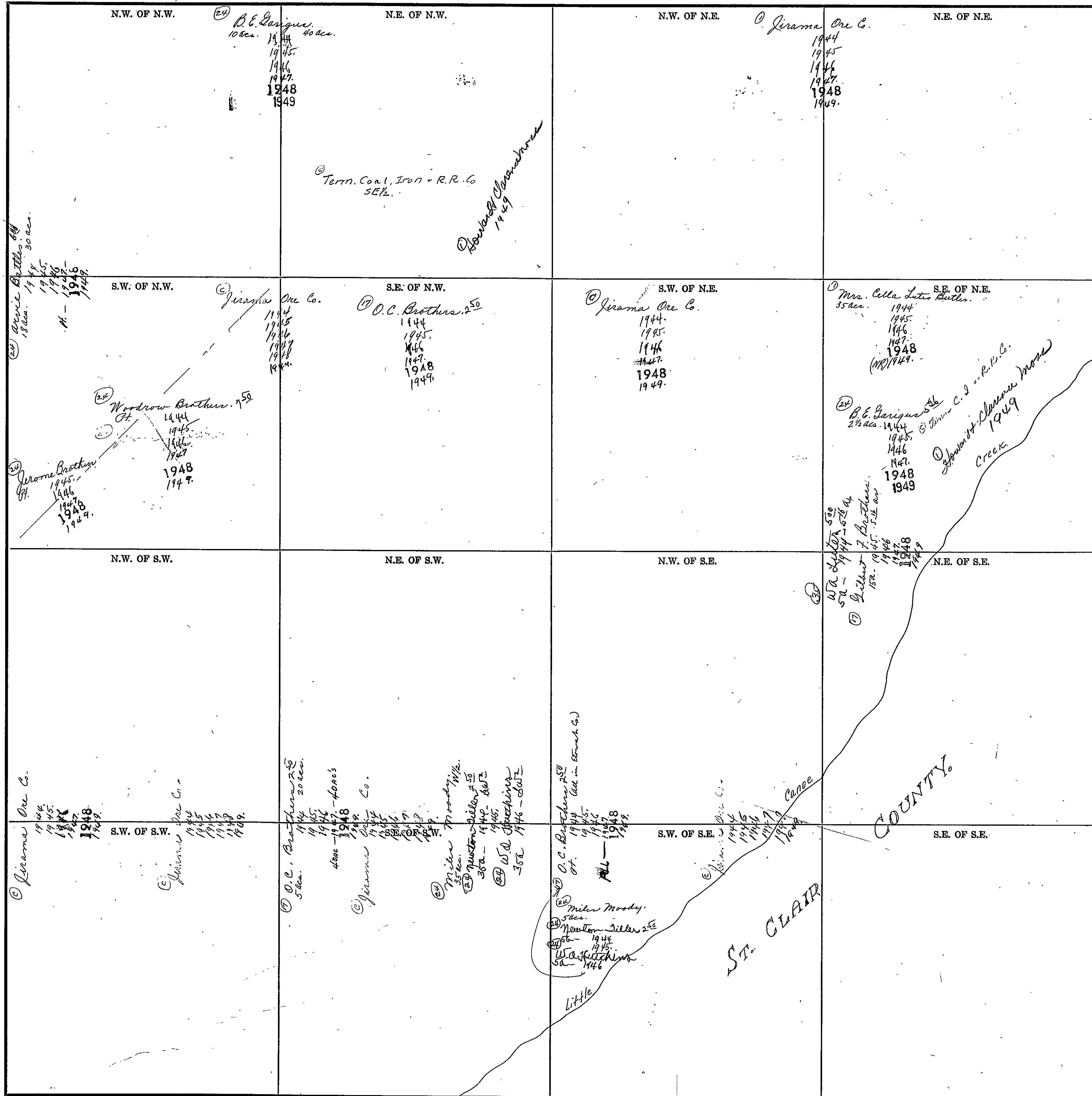
COUNTY \_\_\_\_\_

SECTION 20

TOWNSHIP 12

RANGE 4

Form 1-S.T.C. 6012 MARSHALL & BRUCE CO. HARRISVILLE



COUNTY

Scale—1 inch=300.00 Ft.

SECTION 21 TOWNSHIP 12 RANGE A

Form 1-S.T.C. 6152 MARSHALL & BERGE CO. HARTVILLE

<p>N.W. OF N.W.</p> <p>© Mrs. Cella Lutes Butler. 39 acs. 1944. 1945. 1946. 1947. 1948. NR 1949.</p> <p>© Jennie C. &amp; R. W. Co.</p> <p>© Howard &amp; Clarence Morse 1949</p>	<p>N.E. OF N.W.</p> <p>© Mrs. J. H. Matthews 25 acs. 1944. 1945. 1946. 1947. 1948. 1949.</p> <p>© Jimmie Oil Co. 30 acs. 1944. 1945. 1946. 1947. 1948. 1949.</p> <p>Canoe Creek</p>	<p>N.W. OF N.E.</p> <p>© Mrs. J. H. Matthews 11 acs. 1944. 1945. 1946. 1947. 1948. 1949.</p>	<p>N.E. OF N.E.</p>
<p>S.W. OF N.W.</p> <p>Little</p>	<p>S.E. OF N.W.</p>	<p>S.W. OF N.E.</p>	<p>S.E. OF N.E.</p>
<p>N.W. OF S.W.</p>	<p>N.E. OF S.W.</p>	<p>N.W. OF S.E.</p>	<p>N.E. OF S.E.</p>
<p>S.W. OF S.W.</p>	<p>S.E. OF S.W.</p>	<p>S.W. OF S.E.</p>	<p>S.E. OF S.E.</p>

COUNTY

ST. CLAIR

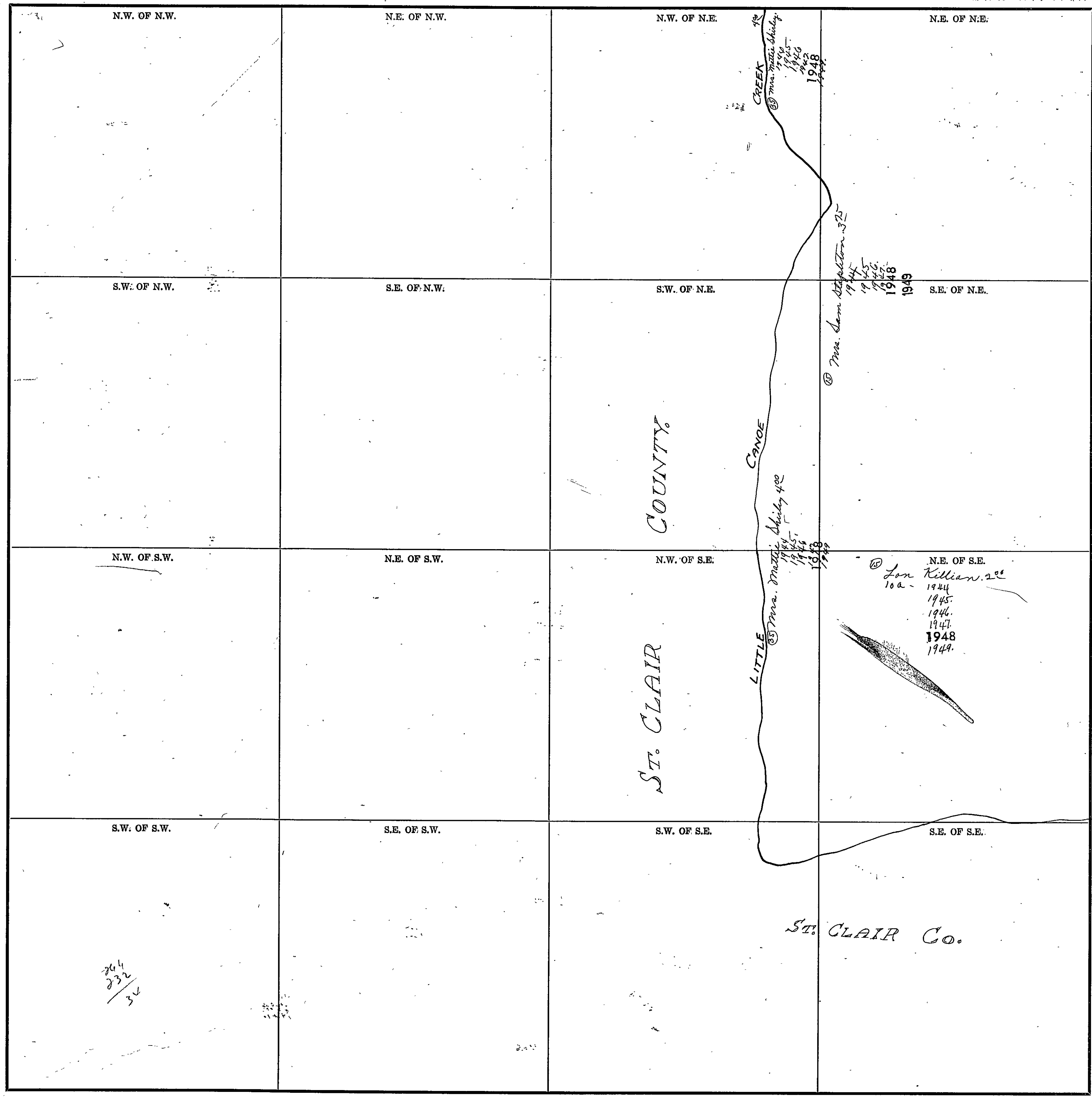
COUNTY \_\_\_\_\_

SECTION 23

TOWNSHIP 12

RANGE 4

Form 1-S.T.C. 6022 HERRMANN & BAKER CO. HARTFORD



COUNTY \_\_\_\_\_

Scale—1 inch=300.00 Ft.

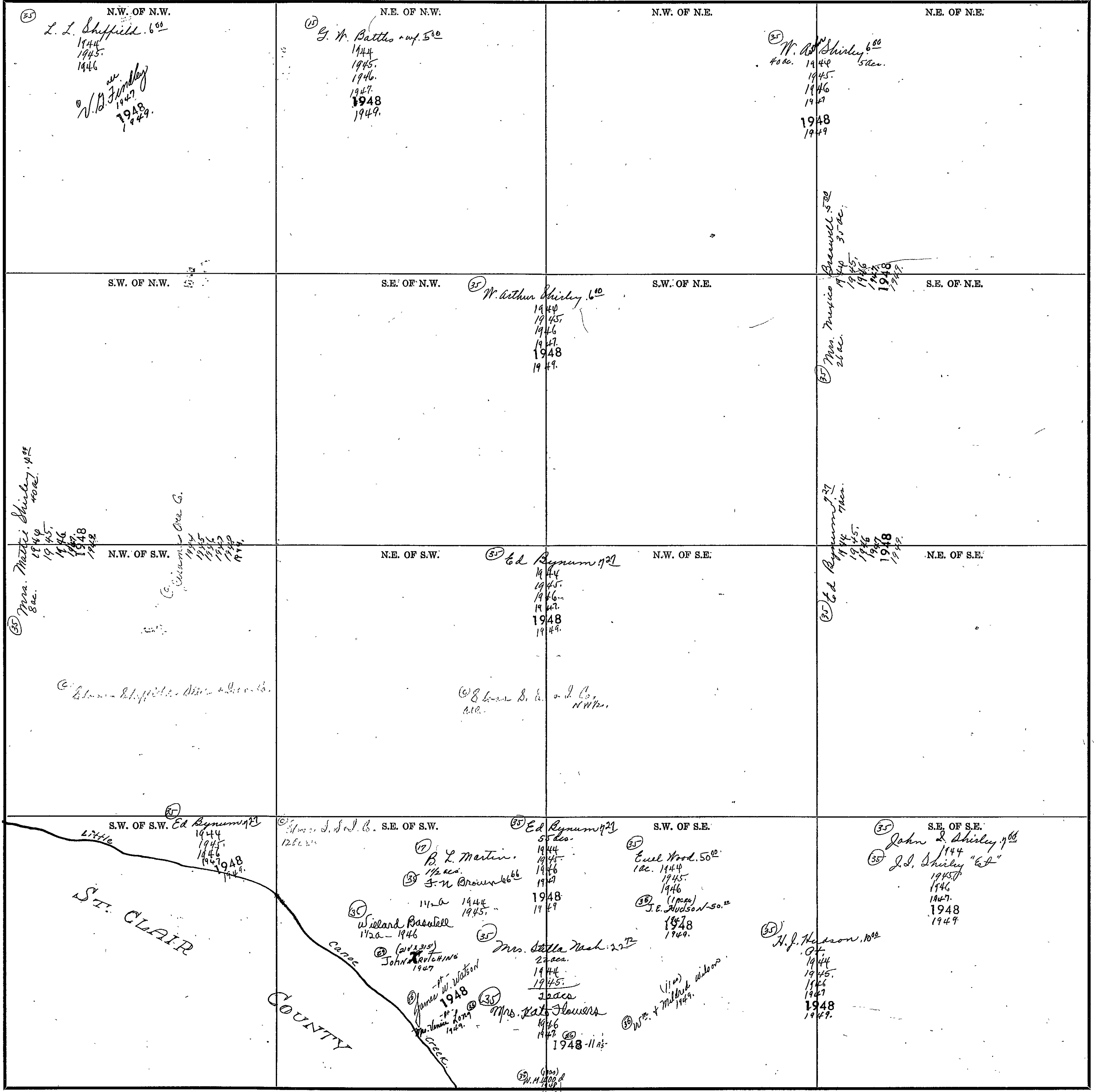


SECTION 24

TOWNSHIP 12

RANGE 4

Form 1-S.T.G. CASE MARSHALL & BAKER CO. BARTVILLE



COUNTY

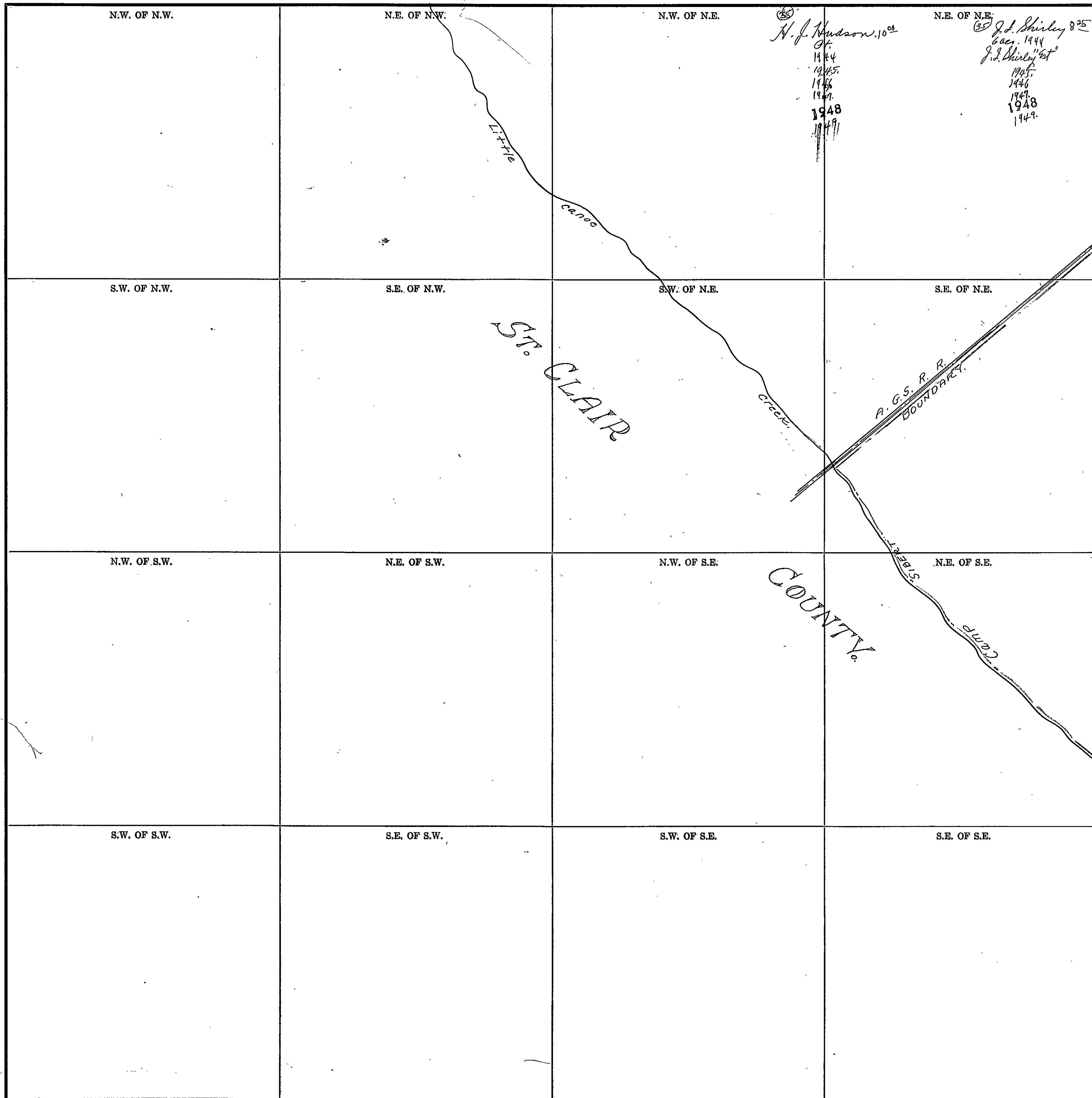
Scale - 1 Inch = 300.00 Ft.

SECTION 25

TOWNSHIP 12

RANGE 4

Form 1-S.T.C. ©1922 WYOMING & SPOON CO., BUTTE, WY.



COUNTY \_\_\_\_\_

Scale—1 inch=300.00 Ft.

SECTION

29

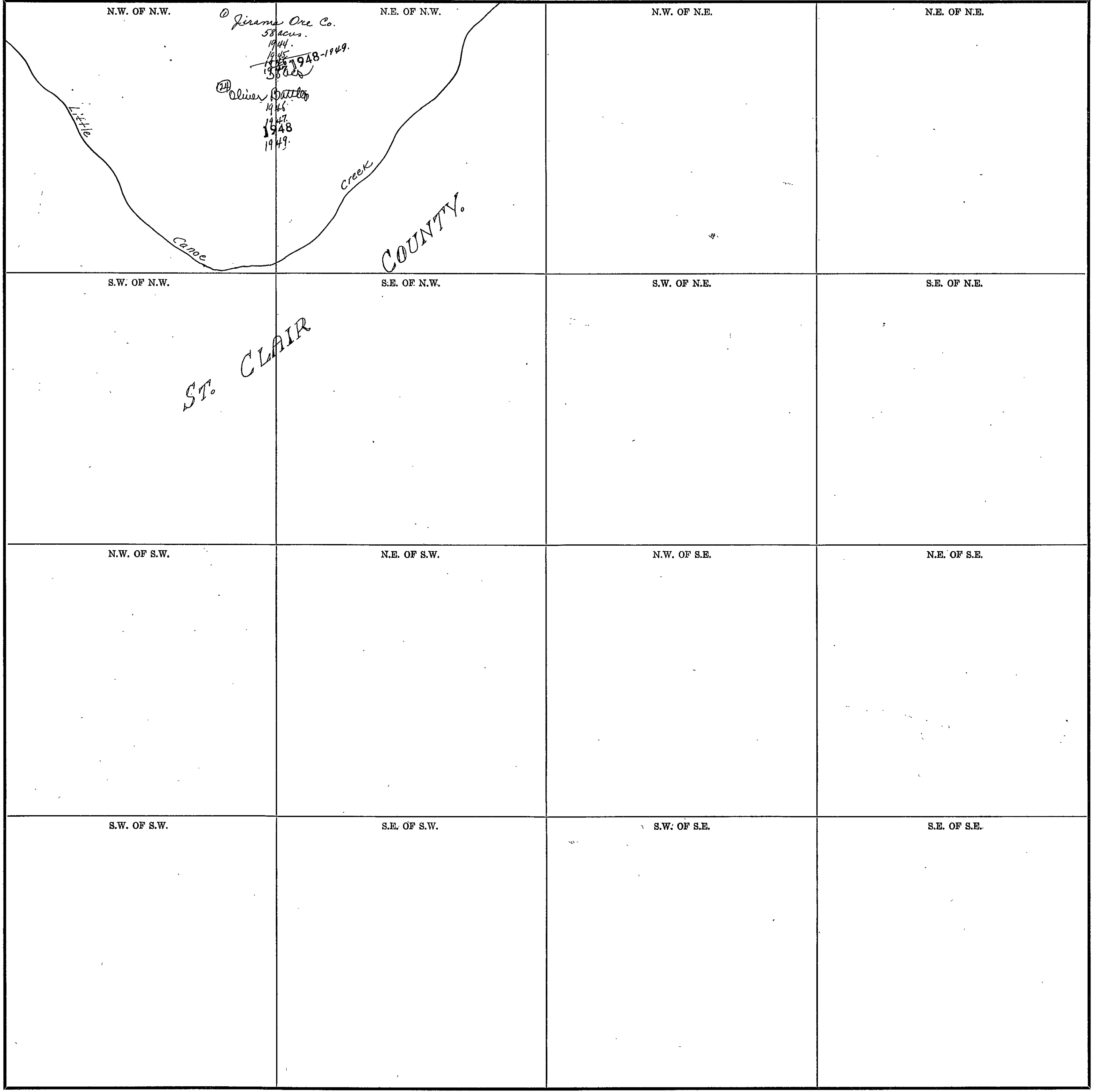
TOWNSHIP

12

RANGE

4

Form 1-S.T.C. 6542 MARSHALL & DAVIS CO. KEOSAUQUO



COUNTY \_\_\_\_\_

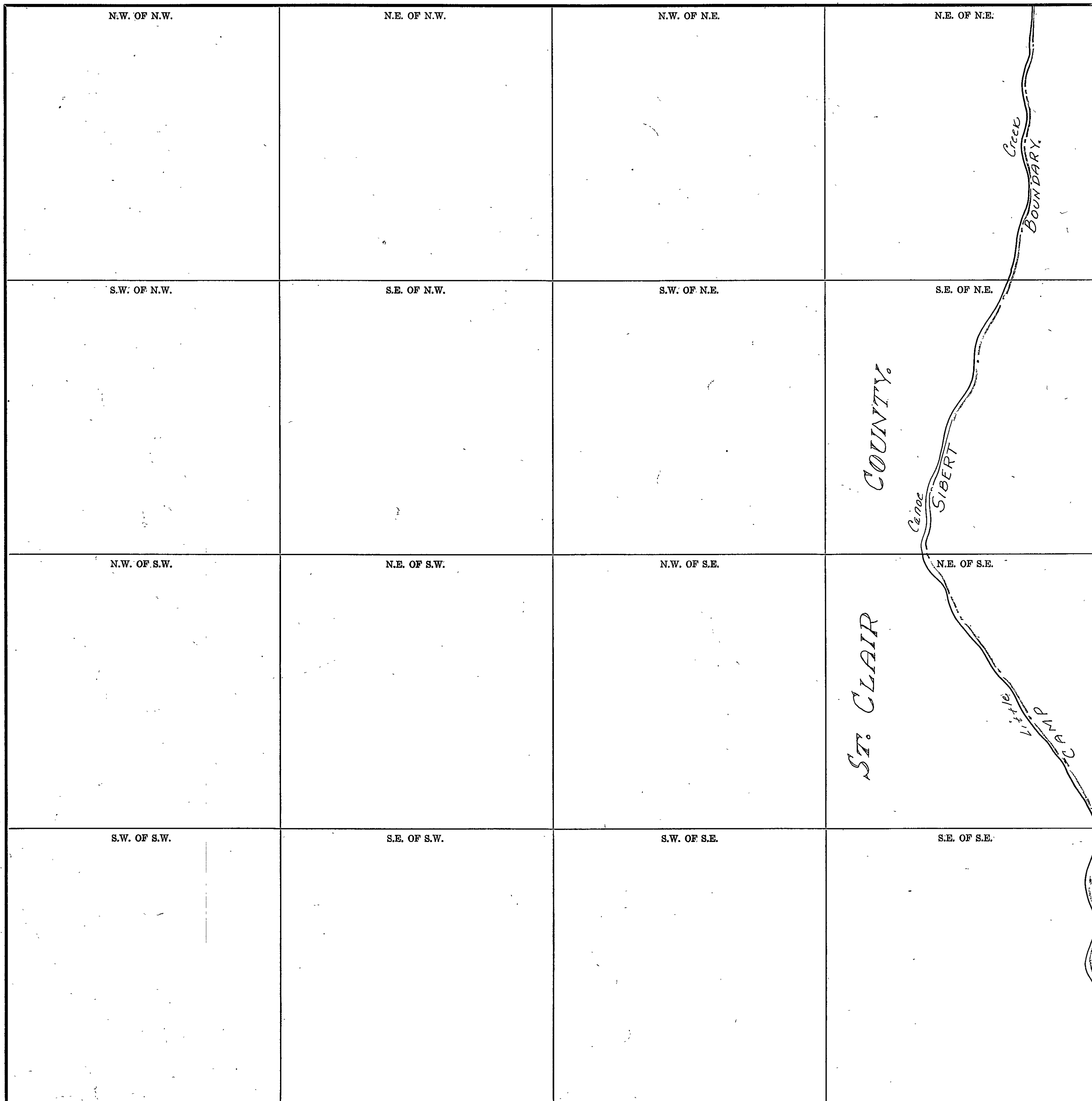
Scale--1 inch=300.00 Ft.

SECTION 36

TOWNSHIP 12

RANGE 4

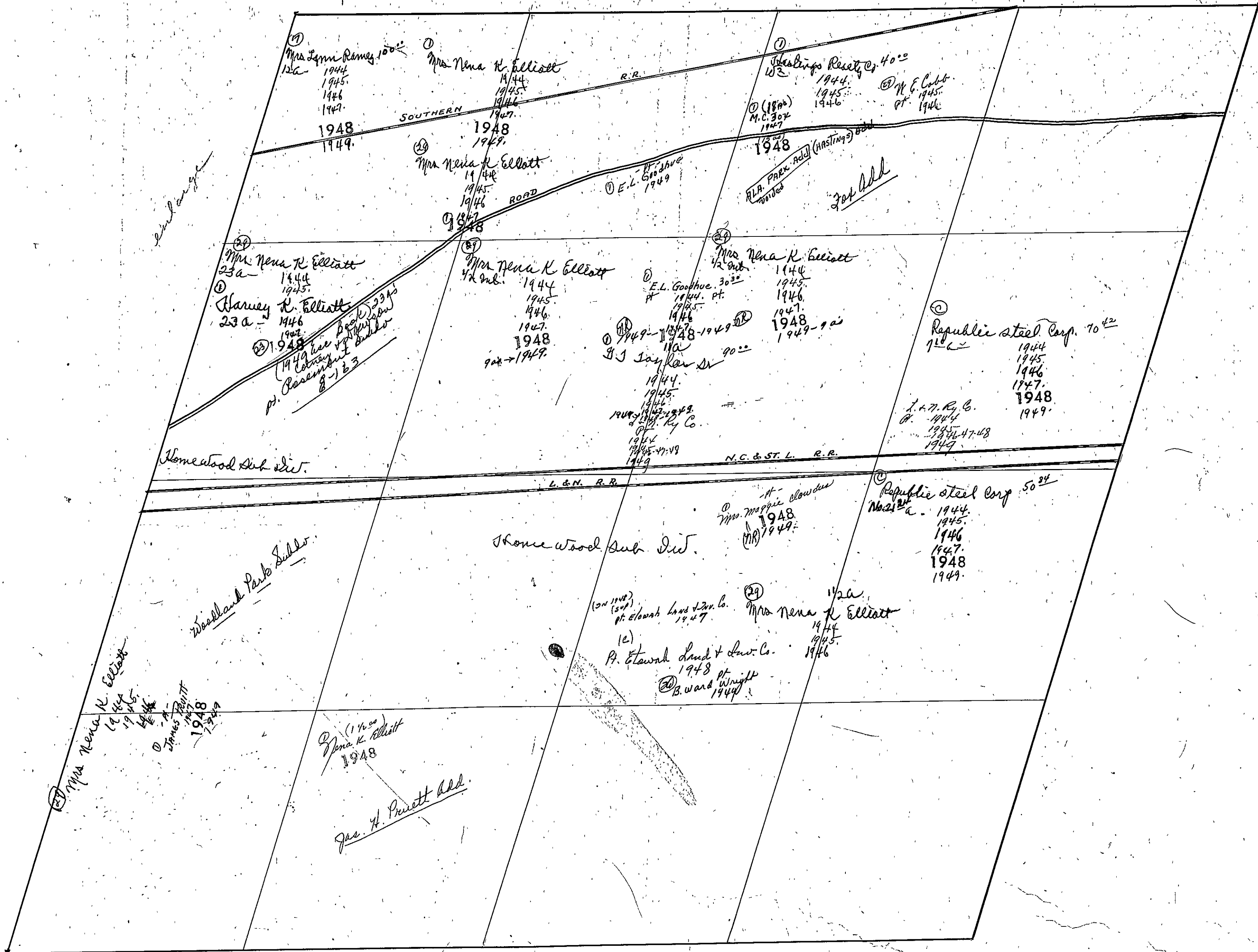
Form 1-S.T.O. 1912 MARSHALL & BROS. CO. FAYETTEVILLE



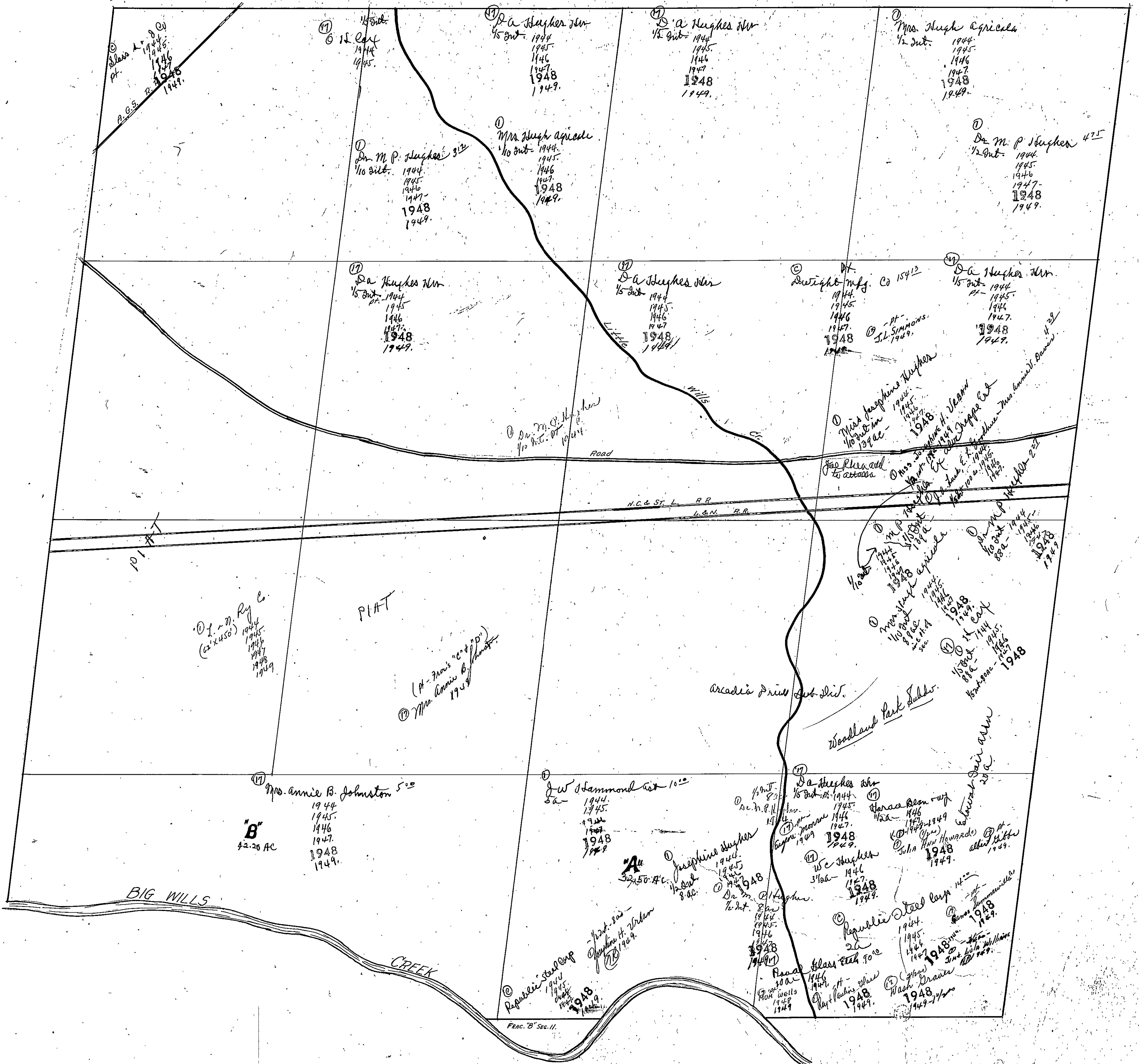
Scale—1 inch=300.00 Ft.

COUNTY \_\_\_\_\_

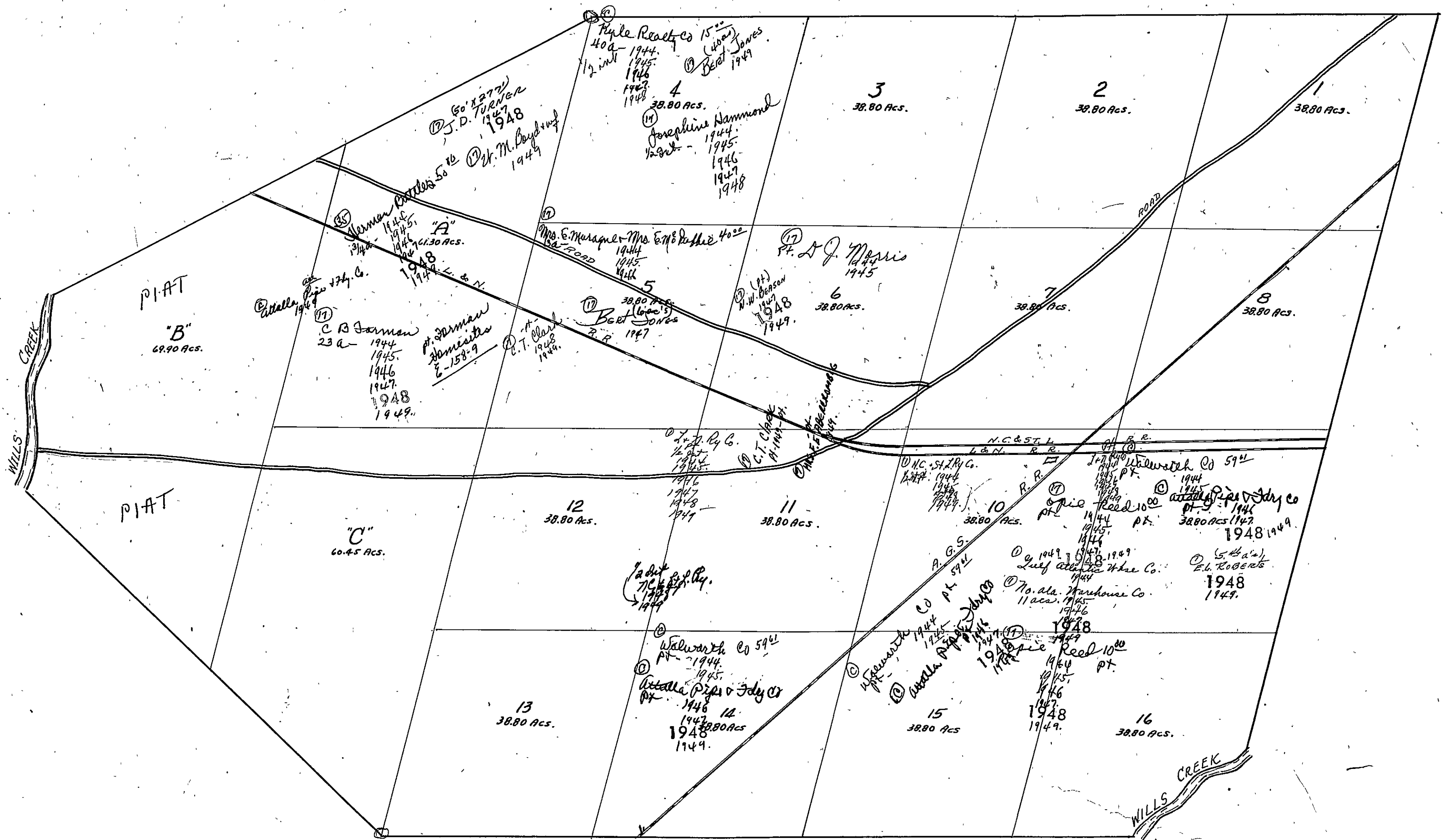
SEC. 1, TP. 12S, R. 5E.



SEC. 2, TP. 12S. R. 5E.

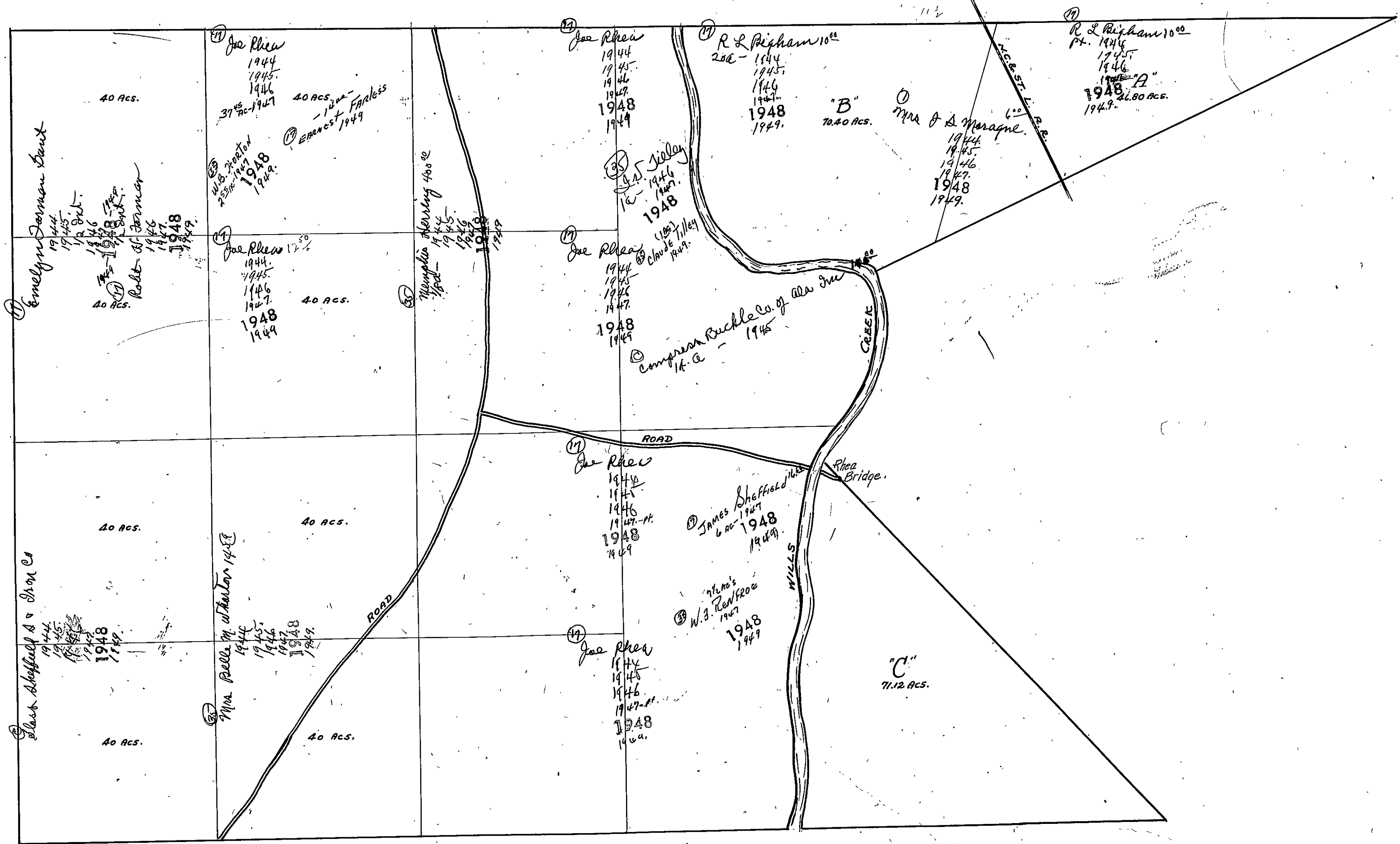


SEC. 3, TP. 12S. R. 5 E.





SEC. 4, TP. 12S, R. 5E.



SECTION 5

TOWNSHIP 12

RANGE 5

Form 1-S.T.C. ROAD WATERFALL & BRIDGE CO. HARTVILLE

<p>N.W. OF N.W.          ① Mrs. J. Z. Eaton 364          1944</p>	<p>N.E. OF N.W.          ① F. S. Reed 550          1944          ② Isaac Higgins          1945          ③ Arnold Walker          1946          1947          1948          1949</p>	<p>N.W. OF N.E.          ③ J. E. Keim 500          1944          1945          1946          1947          1948          1949</p>	<p>N.E. OF N.E.          ③ J. D. Wilson 500          1944          1945          1946          1947          1948</p> <p>J. A. KING          1949</p>
<p>S.W. OF N.W.          ② O. S. Freeman 700          1944          Corrected Dec.</p> <p>Ala. State L. Co.</p>	<p>S.E. OF N.W.          ① F. S. Reed 550          1944          ② Isaac Higgins          1945          ③ Arnold Walker          1946          1947          1948          1949</p>	<p>S.W. OF N.E.          ① F. S. Reed 550          1944          ② Isaac Higgins          1945          ③ Arnold Walker          1946          1947          1948          1949</p>	<p>S.E. OF N.E.</p>
<p>S.W. OF S.W.          ① Hubert Butler 325          1944          1945          1946          1947          1948          1949</p> <p>Ala. State L. Co.</p>	<p>S.E. OF S.W.          ③ J. R. Oliver and Ollie Oliver - 458          J. W. Oliver          1944          1945          1946          1947          1948          1949</p>	<p>N.E. OF S.W.          ③ J. L. Peck and wife 500          1945          ④ Arthur P. Thrasher and wife          1946          1947          1948          1949</p> <p>Ala. State L. Co.</p>	<p>N.W. OF S.E.          ① J. L. Peck and wife 500          1945          ③ W. R. McCall 600          1946          1947          1948</p> <p>Ala. State L. Co.</p>
<p>S.W. OF S.W.          ① Hubert Butler 325          1944          1945          1946          1947          1948          1949</p> <p>Ala. State L. Co.</p>	<p>S.E. OF S.W.          ③ J. R. Oliver and Ollie Oliver - 458          J. W. Oliver          1944          1945          1946          1947          1948          1949</p>	<p>S.W. OF S.E.          ③ W. W. Kimbrell 905          39 ac. 1944          1945          1946          1947          1948-1949          ③ Lawrence Kimbrell - 11.46          1947          1948          1949</p>	<p>S.E. OF S.E.          ③ J. E. Keim 500          1944          1945          1946          1947          1948</p> <p>Ala. State L. Co.</p>

Scale—1 inch=300.00 Ft.

COUNTY

SECTION 6

TOWNSHIP 12

RANGE 5

Form 1-S.T.C. 6422 MARSHALL & BRUCE CO. MINNAPOLIS

<p>N.W. OF N.W.</p> <p>15 Ingram Lee New 10<sup>34</sup></p> <p>1944 1945 1946 1947 1948 1949</p>	<p>N.E. OF N.W.</p>	<p>N.W. OF N.E.</p> <p>15 O.C. Smith 7<sup>00</sup></p> <p>1944 1945 1946 1947 1948 1949</p>	<p>N.E. OF N.E.</p>
<p>S.W. OF N.W.</p> <p>15 Ira Devine 5<sup>00</sup></p> <p>1944 1945 1946</p> <p>15 Lottie Lee Devine Mollins</p> <p>1947 1948 1949</p>	<p>S.E. OF N.W.</p> <p>15 F. S. Lee 15<sup>00</sup></p> <p>1944 1945 1946 1947 1948 1949</p>	<p>S.W. OF N.E.</p> <p>15 Ingram Lee New 10<sup>34</sup></p> <p>38 1/2 ac.</p> <p>1944 1945 1946 1947 1948 1949</p>	<p>S.E. OF N.E.</p> <p>15 D. B. Russell 5<sup>00</sup></p> <p>1944 1945 1946 1947 1948 1949</p>
<p>N.W. OF S.W.</p> <p>15 Ira Devine 5<sup>00</sup></p> <p>21 ac. 1944 20 ac. 1945 1946</p> <p>15 Claude Lee Devine Mollins</p> <p>21 ac. 1947 - 20 ac. 1948</p> <p>15 W. A. L. McCullough</p> <p>8.80 ac.</p>	<p>N.E. OF S.W.</p> <p>15 Oscar Battler 15<sup>00</sup></p> <p>17 1/2 ac. 1944 1945 1946 1947 1948 1949</p>	<p>N.W. OF S.E.</p> <p>15 Ira Devine 5<sup>00</sup></p> <p>1/2 ac. 1944 1945 1946</p> <p>15 Lottie Lee Devine Mollins</p> <p>1/2 ac. 1947 1948 1949</p>	<p>N.E. OF S.E.</p> <p>15 Joe Ramey 5<sup>00</sup></p> <p>1944 1945 1946 1947 1948 1949</p>
<p>S.W. OF S.W.</p> <p>15 Beason Walker 5<sup>00</sup></p> <p>3 ac. 1944 1945 1946 1947 1948</p> <p>15 Claude 7<sup>00</sup></p> <p>1944 1945 1946 1947 1948</p> <p>15 D. B. Russell 5<sup>00</sup></p> <p>1944 1945 1946 1947 1948 1949</p> <p>15 P. H. Wagner 5<sup>00</sup></p> <p>1944 1945 1946 1947 1948 1949</p>	<p>S.E. OF S.W.</p> <p>15 W. A. L. McCullough 5<sup>00</sup></p> <p>5 1/2 ac. 1944 1945 1946 1947 1948 1949</p>	<p>S.W. OF S.E.</p> <p>15 Ira Devine 5<sup>00</sup></p> <p>8 ac. 1944 14.20 ac. 1945 1946</p> <p>15 Lottie Lee Devine Mollins</p> <p>1947 1948 1949</p> <p>15 W. A. L. McCullough 5<sup>00</sup></p> <p>5.10 ac. 1944 1945 1946 1947 1948 1949</p>	<p>S.E. OF S.E.</p> <p>15 Jerome Ore Co.</p> <p>1944 1945 1946 1947 1948 1949</p>

Scale - 1 inch = 300.00 Ft.

COUNTY

SECTION 7

TOWNSHIP 12

RANGE 5

Form 1-S.T.C. 6042 MARSHALL & BRUCE CO. HARRISVILLE

<p>N.W. OF N.W.</p> <p>(15) M. S. Norton 1944 1945 1946 1948</p> <p>(16) N.R. Norton 400</p> <p>(17) J. F. Morgan</p> <p>(18) F. C. D. Edwards 1945</p>	<p>N.E. OF N.W.</p> <p>(19) Mary D. Boyer, 250</p> <p>(20) J. J. Owsen Co. 1944 1945 1946 1948</p>	<p>N.W. OF N.E.</p> <p>(21) J. J. Owsen Co. 1944 1945 1946 1948</p>	<p>N.E. OF N.E.</p> <p>(22) Attala Bank, 250</p> <p>(23) Joe Ramsey 1944 1945 1946 1948</p>
<p>N.W. OF N.W.</p>	<p>S.E. OF N.W.</p>	<p>S.W. OF N.E.</p>	<p>S.E. OF N.E.</p>
<p>N.W. OF S.W.</p> <p>(24) Mrs. J. A. Lemon, 300 1944 1945 1946 1948 1949</p> <p>(25) Ala. State L. Co.</p>	<p>N.E. OF S.W.</p> <p>(26) Lucy M. L., J. B., J. P., H. J., &amp; Lucy M. Lee, 800 1944 1945 1946 1947 1948 1949</p> <p>(27) Ala. State L. Co.</p>	<p>N.W. OF S.E.</p> <p>(28) The Attala Bank, 250 1944</p> <p>(29) Joe Ramsey 1945 1946 1947 1948 1949</p> <p>(30) Mrs. N. M. Alexander</p>	<p>N.E. OF S.E.</p> <p>(31) H. B. Lemon, 300 1944 1945 1946 1947 1948 1949</p>
<p>S.W. OF S.W.</p> <p>(32) Mrs. J. A. Lemon, 300 1944 1945 1946 1947 1948 1949</p> <p>(33) Ala. State L. Co.</p>	<p>S.E. OF S.W.</p> <p>(34) Mrs. J. A. Lemon, 300 1944 1945 1946 1947 1948 1949</p> <p>(35) Ala. State L. Co.</p>	<p>S.W. OF S.E.</p> <p>(36) Mrs. N. M. Alexander's 50 1944 1945 1946 1947 1948 1949</p> <p>(37) Mrs. N. M. Alexander</p>	<p>S.E. OF S.E.</p> <p>(38) H. B. Lemon, 300 1944 1945 1946 1947 1948 1949</p> <p>(39) Ala. State L. Co.</p>

COUNTY \_\_\_\_\_

Scale—1 inch=300.00 Ft.

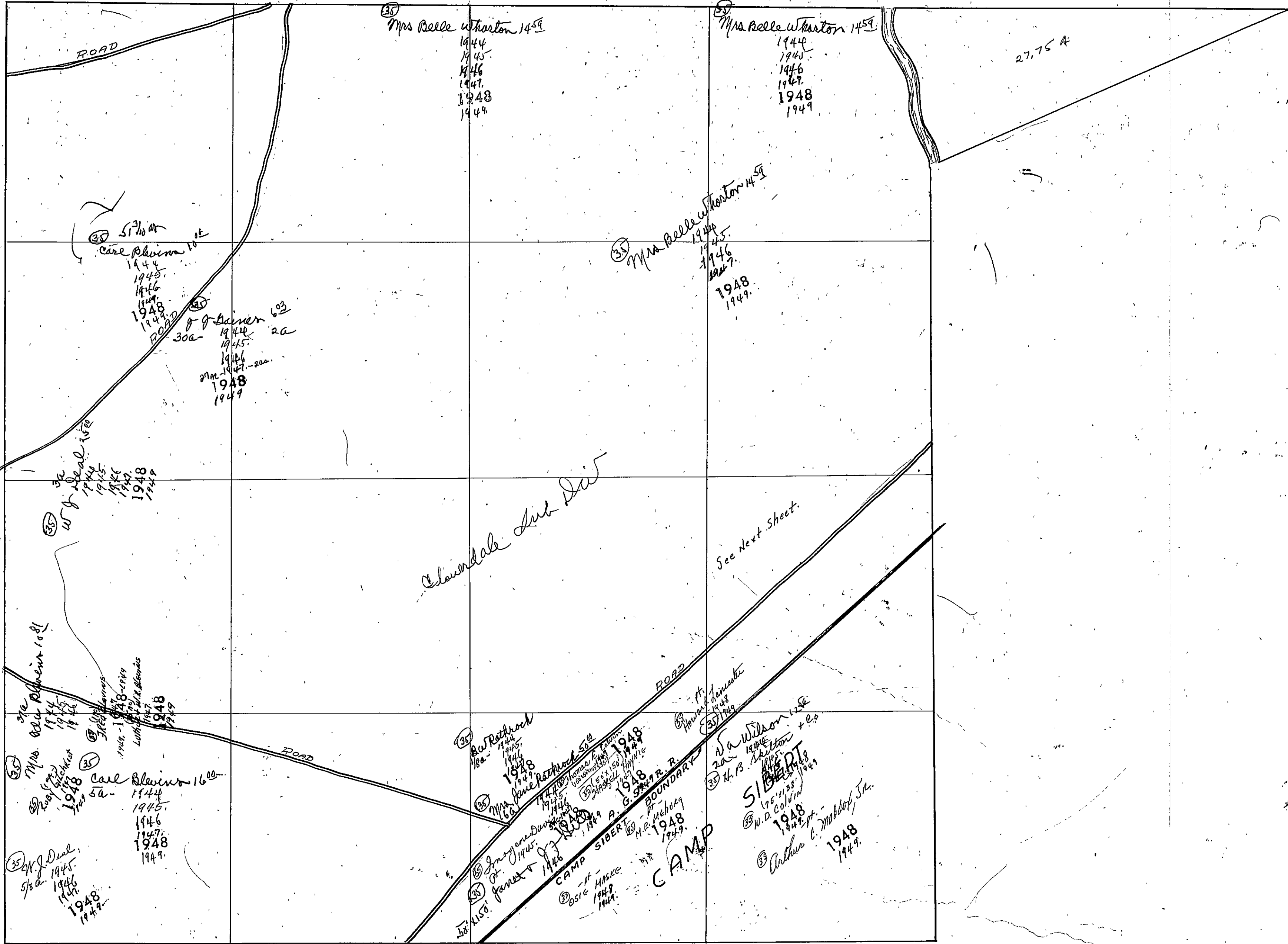
Form 1-57-G. STATE OF MISSISSIPPI

<p>N.W. OF N.W.</p> <p>17 C.R. Shepherd, 6<sup>00</sup> 1944</p> <p>35 David A. Oliver, 34 ac. 1945, 1946, 1947, 1948, 1949</p> <p>35 Elmer S. Oliver, 6 ac. 1945, 1946, 1947, 1948, 1949</p>	<p>N.E. OF N.W.</p> <p>35 Walter Oliver, 1 ac. 1945, 1946, 1947, 1948, 1949</p> <p>J.R. &amp; wife Ollie - F.H. Oliver, 39 ac. 1944, 1945, 1946, 1947, 1948, 1949</p>	<p>N.W. OF N.E.</p> <p>J.M. Miller, 10<sup>00</sup> 1944, 1945, 1946, 1947, 1948, 1949</p>	<p>N.E. OF N.E.</p> <p>J.M. Miller, 10<sup>00</sup> 1944, 1945, 1946, 1947, 1948, 1949</p>
<p>S.W. OF N.W.</p> <p>17 W. J. Perry, 5<sup>00</sup> 1944, 1945, 1946, 1947, 1948, 1949</p>	<p>S.E. OF N.W.</p> <p>35 S.A. Shore, 6<sup>00</sup> 1944, 1945, 1946, 1947, 1948, 1949</p> <p>J.L. Stoney, wife 1946, 1947, 1948, 1949</p>	<p>S.W. OF N.E.</p> <p>J.M. Miller, 10<sup>00</sup> 1944, 1945, 1946, 1947, 1948, 1949</p> <p>Jerama Ore Co. 1944, 1945, 1946, 1947, 1948, 1949</p> <p>35 Shirley Miller, 10<sup>00</sup> 1944, 1945, 1946, 1947, 1948, 1949</p> <p>J.L. Stoney, wife 1946, 1947, 1948, 1949</p>	<p>S.E. OF N.E.</p> <p>(Jury) W.A. Oliver, 15<sup>00</sup> 2 ac. - 1946, 2 ac. - 1945, 2 ac. - 1944, 1947, 1948, 1949</p> <p>35 S. T. McKinley, 1948</p> <p>2 acre church Gaines Chapel Me.ch. 1949</p>
<p>N.W. OF S.W.</p> <p>124 Mrs. Lula M. Lemons, 5<sup>00</sup> 1946</p>	<p>N.E. OF S.W.</p> <p>J.H. Roeder, 5<sup>00</sup> 1944, 1945, 1946, 1947</p> <p>Jerama Ore Co. 1944, 1945, 1946, 1947, 1948, 1949</p> <p>35 Carl Wood, 15<sup>00</sup> 2 ac. 1944</p> <p>35 Joe Ramsey, 1945, 1946, 1947, 1948, 1949</p>	<p>N.W. OF S.E.</p> <p>Mrs. Ruby Ramsey, 5<sup>00</sup> 1944, 1945, 1946, 1947</p> <p>35 Carl Wood, 15<sup>00</sup> 2 ac. 1944</p> <p>35 Joe Ramsey, 1945, 1946, 1947, 1948, 1949</p>	<p>N.E. OF S.E.</p> <p>35 M.E. Johnson, 1948</p>
<p>S.W. OF S.W.</p> <p>J.L. Gilchrist, wife 1944, 1945, 1946, 1947, 1948, 1949</p> <p>Mrs. Lula M. Lemons, 5<sup>00</sup> 1944, 1945, 1946, 1947, 1948, 1949</p>	<p>S.E. OF S.W.</p> <p>W.P. McDaniel, 18 ac. 1944, 1945, 1946, 1947, 1948, 1949</p> <p>Mrs. Jamie B. Cunningham, 1944, 1945, 1946, 1947, 1948, 1949</p> <p>Jerama Ore Co. 1944, 1945, 1946, 1947, 1948, 1949</p> <p>J.A. Griffin, 10<sup>00</sup> 1944, 1945, 1946, 1947, 1948, 1949</p> <p>J.R. Weeks, 33<sup>00</sup> 30 - 1944, 1945, 1946, 1947, 1948, 1949</p> <p>35 B.L. Wood, 6<sup>00</sup> 1944, 1945, 1946, 1947, 1948, 1949</p>	<p>S.W. OF S.E.</p> <p>H.B. Jones, 3<sup>00</sup> 3 ac. 1944, 1945, 1946, 1947, 1948, 1949</p> <p>Mrs. Ruby Ramsey, 5<sup>00</sup> 1944, 1945, 1946, 1947, 1948, 1949</p> <p>J.A. Griffin, 10<sup>00</sup> 32 ac. 1944, 5 ac. 1945, 30 ac. 1946, 5 ac. 1947, 1948, 1949</p>	<p>S.E. OF S.E.</p> <p>35 Mrs. Ruby Ramsey, 5<sup>00</sup> 1944, 1945, 1946, 1947, 1948, 1949</p> <p>35 J.A. Griffin, 10<sup>00</sup> 32 ac. 1944, 5 ac. 1945, 30 ac. 1946, 5 ac. 1947, 1948, 1949</p>

Scale - 1 inch = 300.00 Ft.

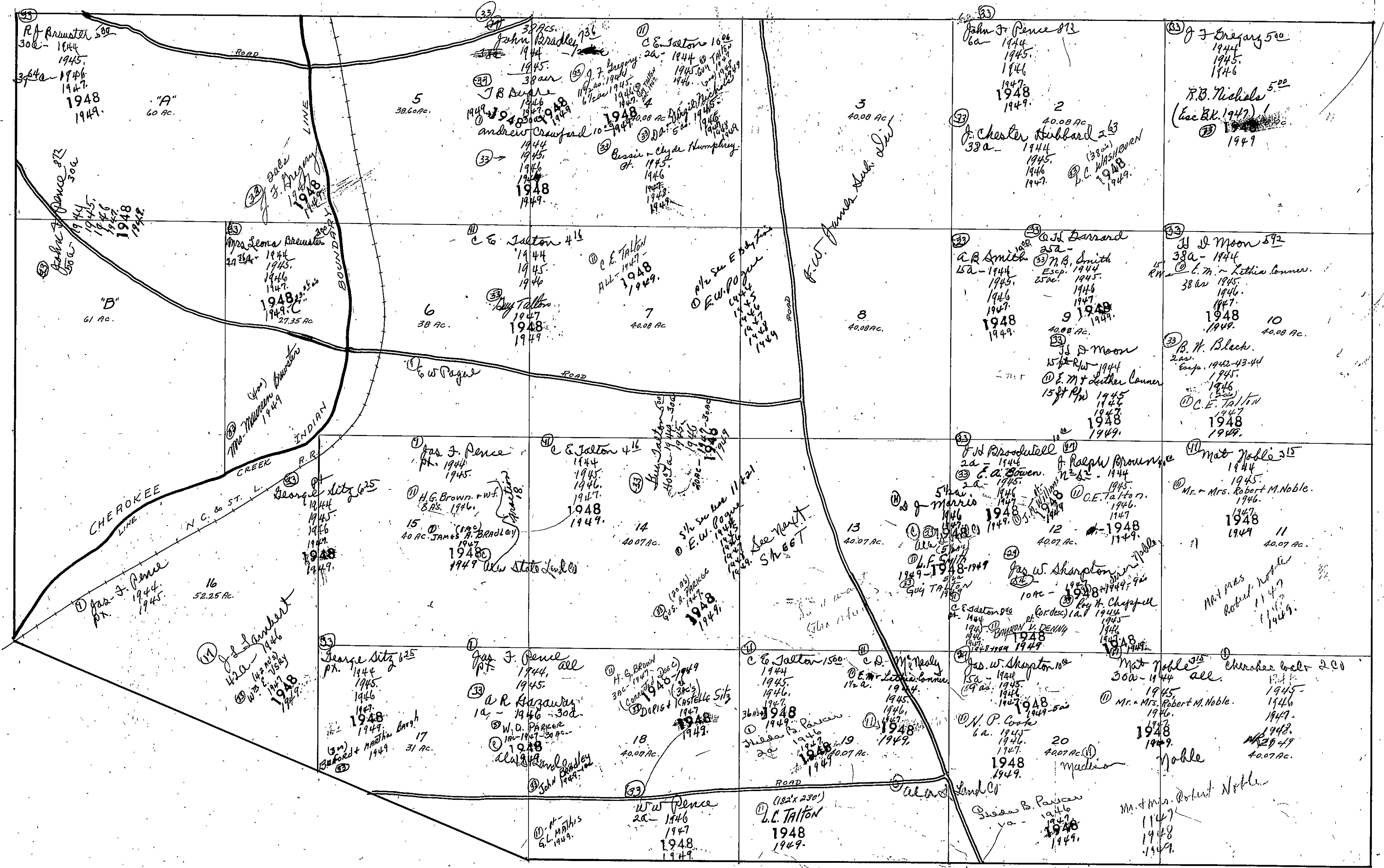
COUNTY

SEC. 9, TP. 12S, R. 5E





SEC. 9, TP 11 S, R 5 E.





SECTION

9

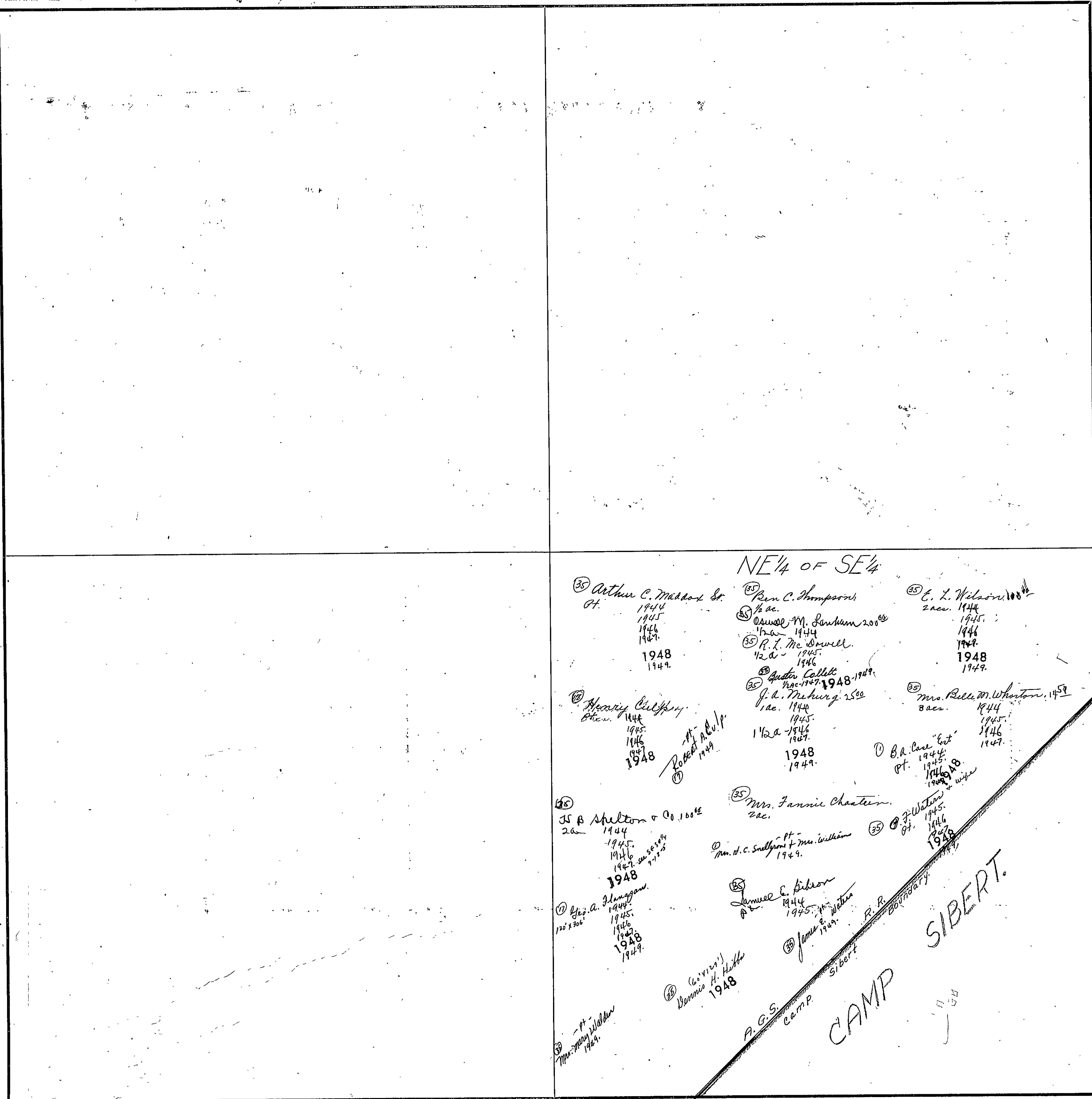
TOWNSHIP

12

RANGE

5

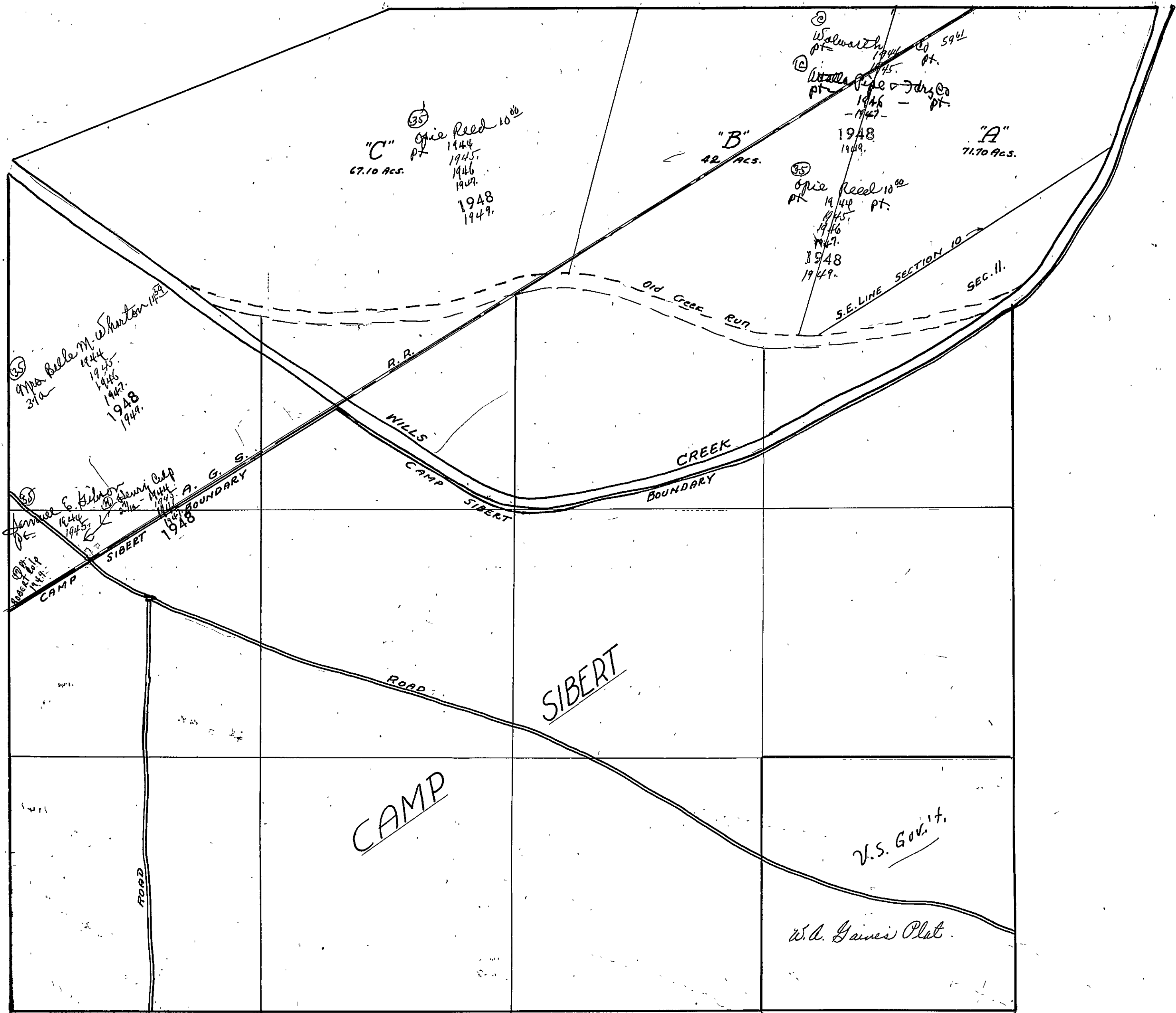
Form 1-S.T.C. 7032 MINNAPOLIS & BOSTON CO. MINNEAPOLIS



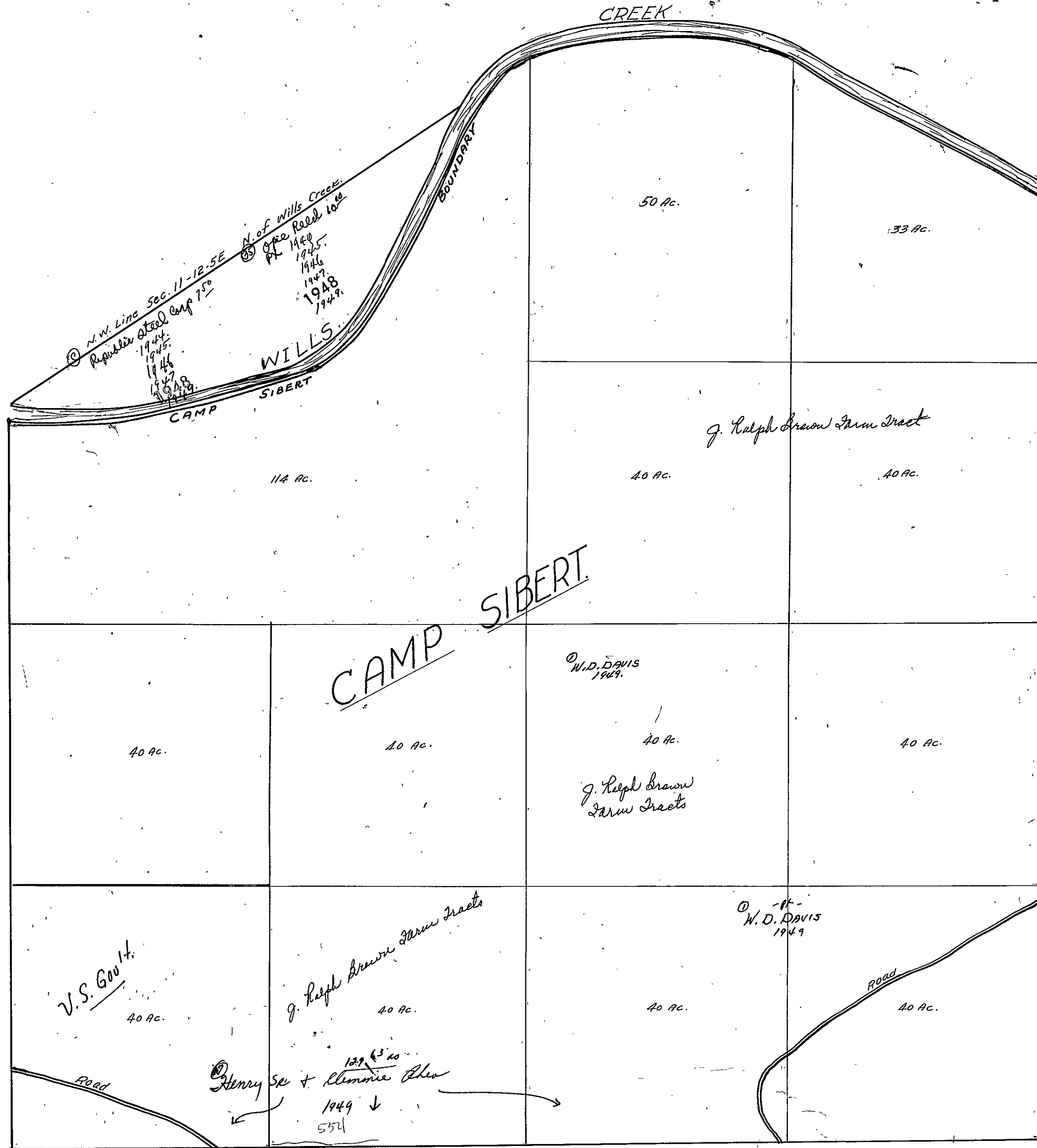
Scale—1 Inch=300.00 Ft.

COUNTY

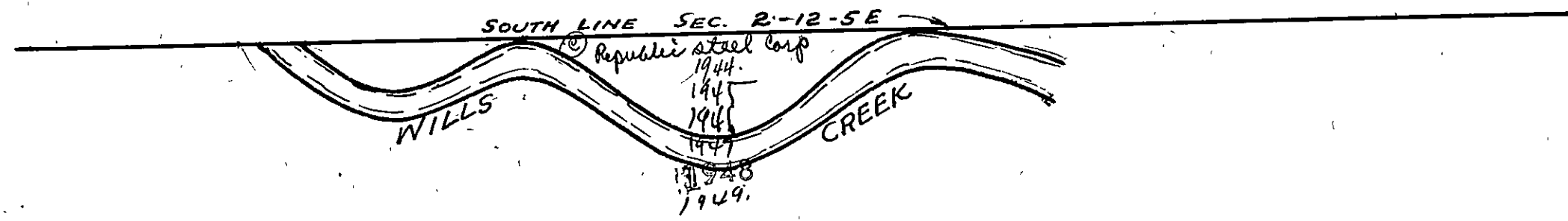
SEC. 10, TP. 12S, R. 5E.



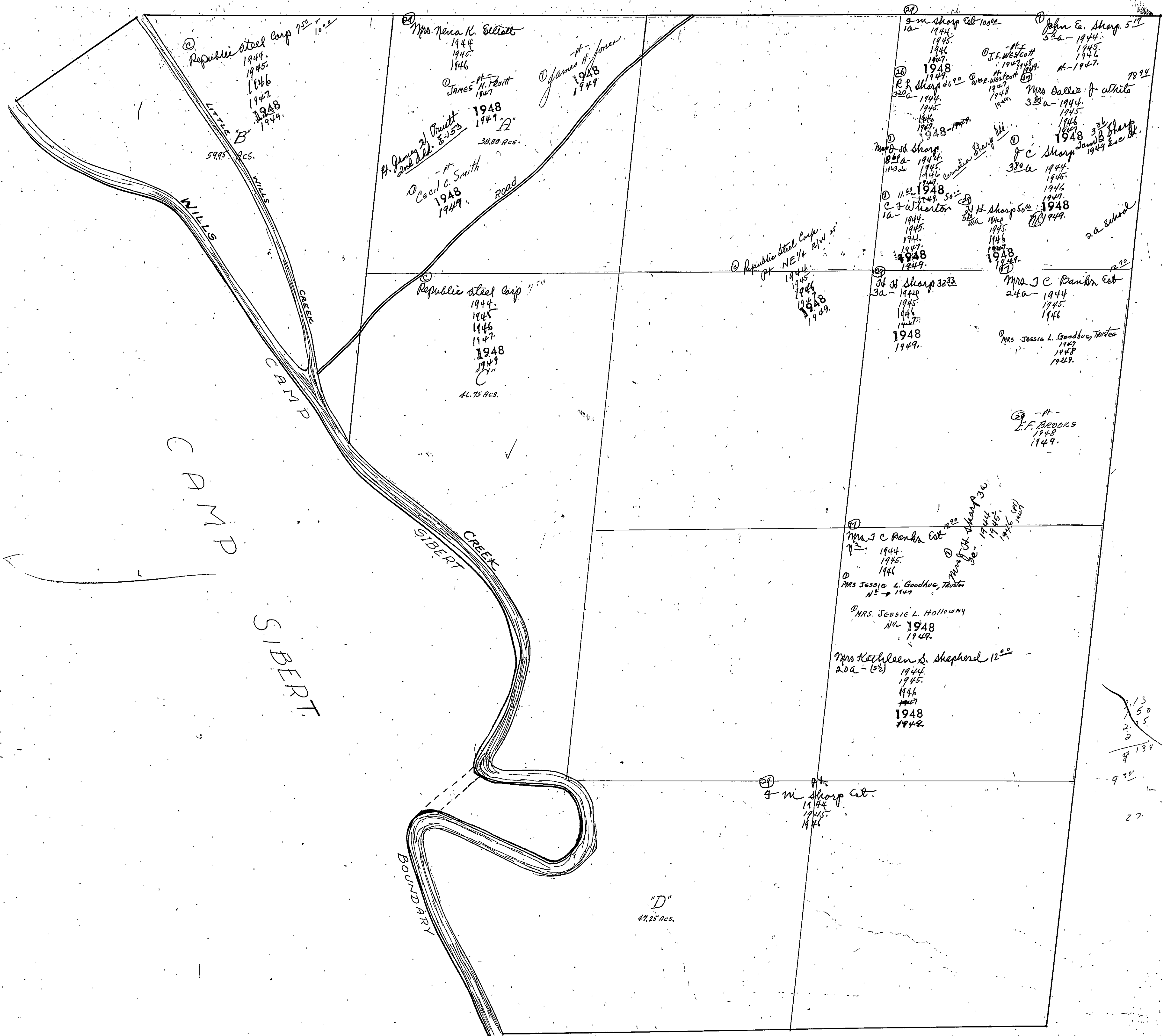
SEC. 11, TP. 12S, R. 5E.



SEC. 11, TP. 12S, R. 5E.



SEC. 12, TP. 12S, R. 5E.



Republic Steel Corp 7<sup>50</sup> 10<sup>00</sup>  
1944.  
1945.  
1946  
1947  
1948  
1949.

Mrs. Nena K. Elliott  
1944  
1945  
1946

James H. Jones  
1948  
1949

James H. Jones  
1948  
1949

Cecil C. Smith  
1948  
1949

Republic Steel Corp 7<sup>50</sup>  
1944.  
1945.  
1946  
1947  
1948  
1949  
41.75 acs.

Republic Steel Corp.  
NE 1/4 E 1/4 S 5  
1944.  
1945.  
1946  
1948  
1949.

John E. Sharp 5<sup>17</sup>  
1944.  
1945.  
1946  
1947.

J. F. Westcott  
1944  
1945  
1946  
1947.

Mrs. Dallas A. White  
1944.  
1945.  
1946  
1947.

John E. Sharp  
1944.  
1945.  
1946  
1947.

J. C. Sharp  
1944.  
1945.  
1946  
1947.

John E. Sharp  
1944.  
1945.  
1946  
1947.

J. H. Sharp  
1944.  
1945.  
1946  
1947.

John E. Sharp 32<sup>33</sup>  
1944.  
1945.  
1946  
1948  
1949.

Mrs. J. C. Rankin Est  
1944  
1945.  
1946

Mrs. Jessie L. Goodhue, Trustee  
1947  
1948  
1949.

L. F. Brooks  
1948  
1949.

Mrs. J. C. Rankin Est  
1944.  
1945.  
1946

Mrs. Jessie L. Goodhue, Trustee  
NE 1/4 1947

Mrs. Jessie L. Holloway  
NW 1/4 1948  
1949.

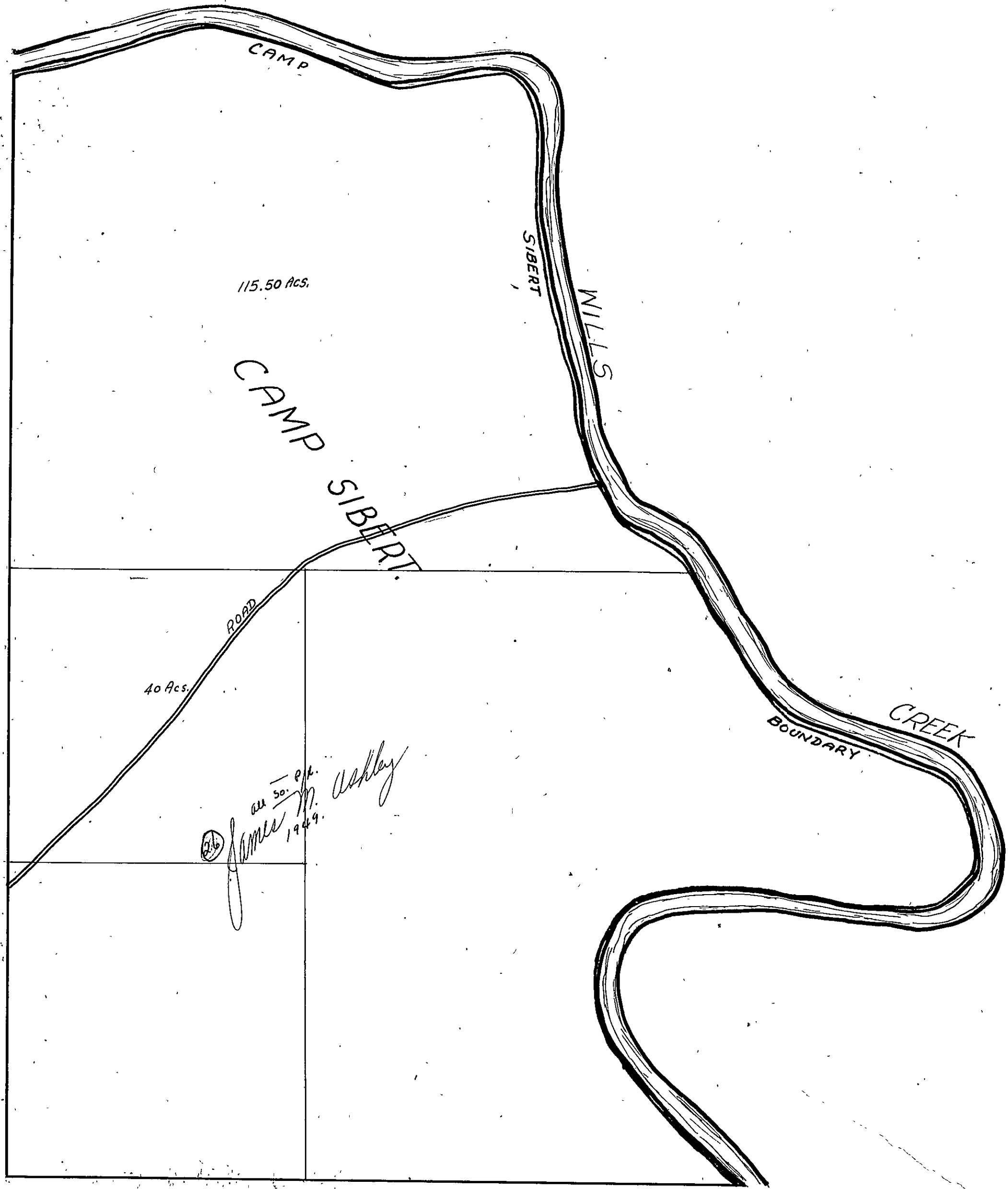
Mrs. Kathleen S. Shepherd 12<sup>00</sup>  
20a - (5%)  
1944.  
1945.  
1946  
1947  
1948  
1949.

John E. Sharp Est.  
1944.  
1945.  
1946

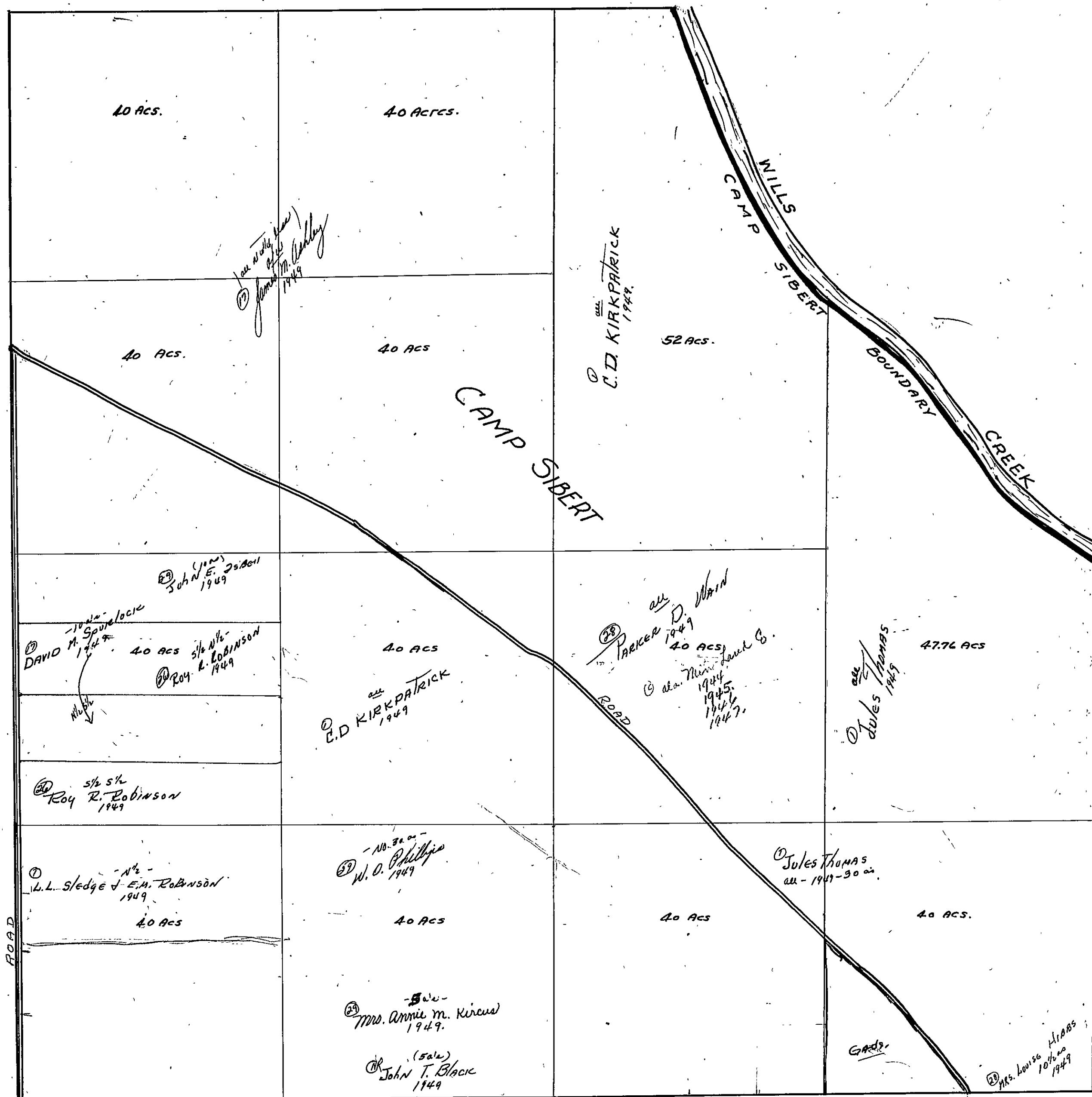
13  
50  
25  
2  
9 139  
9 38

22

SEC. 12, TP. 12S, R. 5E.

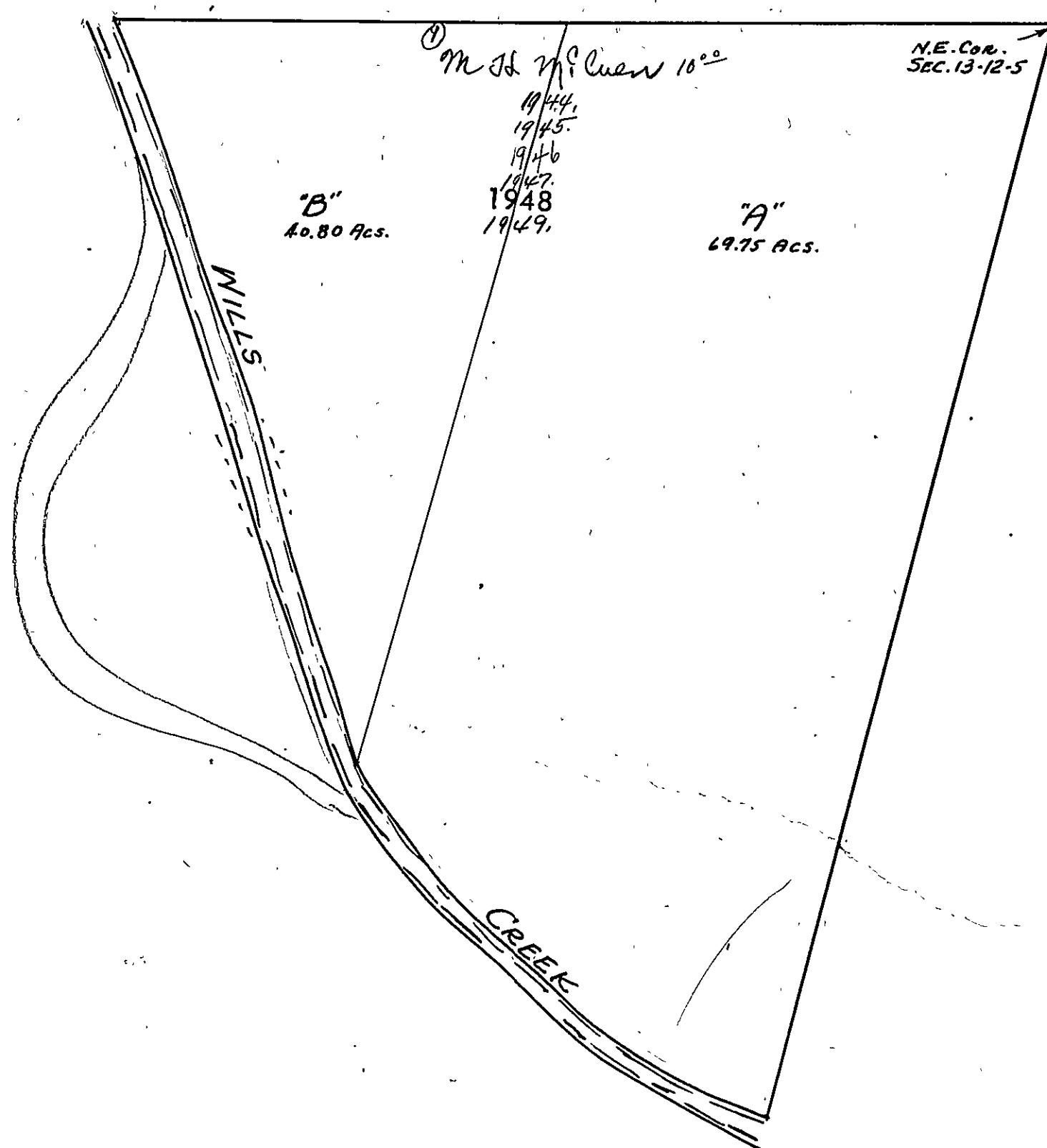


SEC. 13, TP. 12S, R. 5E.





SEC. 13, TP. 12S, R 5E.




SECTION 14

TOWNSHIP 12

RANGE 5

Form 1-S.T.C. 6412 MARSHALL & BEVER CO. HARTSVILLE



COUNTY \_\_\_\_\_

Scale—1 inch=300.00 Ft.

SECTION 15 TOWNSHIP 12 RANGE 5

Form 1-S.T.C. 1912 HERRALL & BRIDGE CO. BARTLESVILLE

<p>N.W. OF N.W.</p> <p><i>pt. Meadowlark No. 1. E-155</i></p>	<p>N.E. OF N.W.</p> <p><i>Mrs. Lillian P. B. 1949</i></p>	<p>N.W. OF N.E.</p> <p><i>U.S. Gov't</i></p> <p><i>W.A. Gaines Plat</i></p> <p><i>5.C. Cline 1949</i></p>	<p>N.E. OF N.E.</p> <p><i>pt. Meadowlark No. 1. E-155</i></p>
<p>S.W. OF N.W.</p> <p><i>pt. Meadowlark No. 1. E-155</i></p>	<p>S.E. OF N.W.</p> <p><i>pt. Meadowlark No. 2. E-156-7</i></p>	<p>S.W. OF N.E.</p> <p><i>Mrs. Lillian P. B. 1949</i></p> <p><i>(pt. plotted Brookview Meadows E-151)</i></p> <p><i>Geo. D. Keller 30 da - 1949 - 24 da</i></p>	<p>S.E. OF N.E.</p>
<p>N.W. OF S.W.</p> <p><i>pt. Meadowlark No. 1. E-155-7</i></p>	<p>N.E. OF S.W.</p> <p><i>Mrs. Lillian P. B. 1949</i></p> <p><b>Entire Section CAMP SIBERT.</b></p>	<p>N.W. OF S.E.</p>	<p>N.E. OF S.E.</p>
<p>S.W. OF S.W.</p>	<p>S.E. OF S.W.</p>	<p>S.W. OF S.E.</p>	<p>S.E. OF S.E.</p> <p><i>Mrs. Hannah C. Snellgrove 1949</i></p>

Scale—1 inch=300.00 Ft.

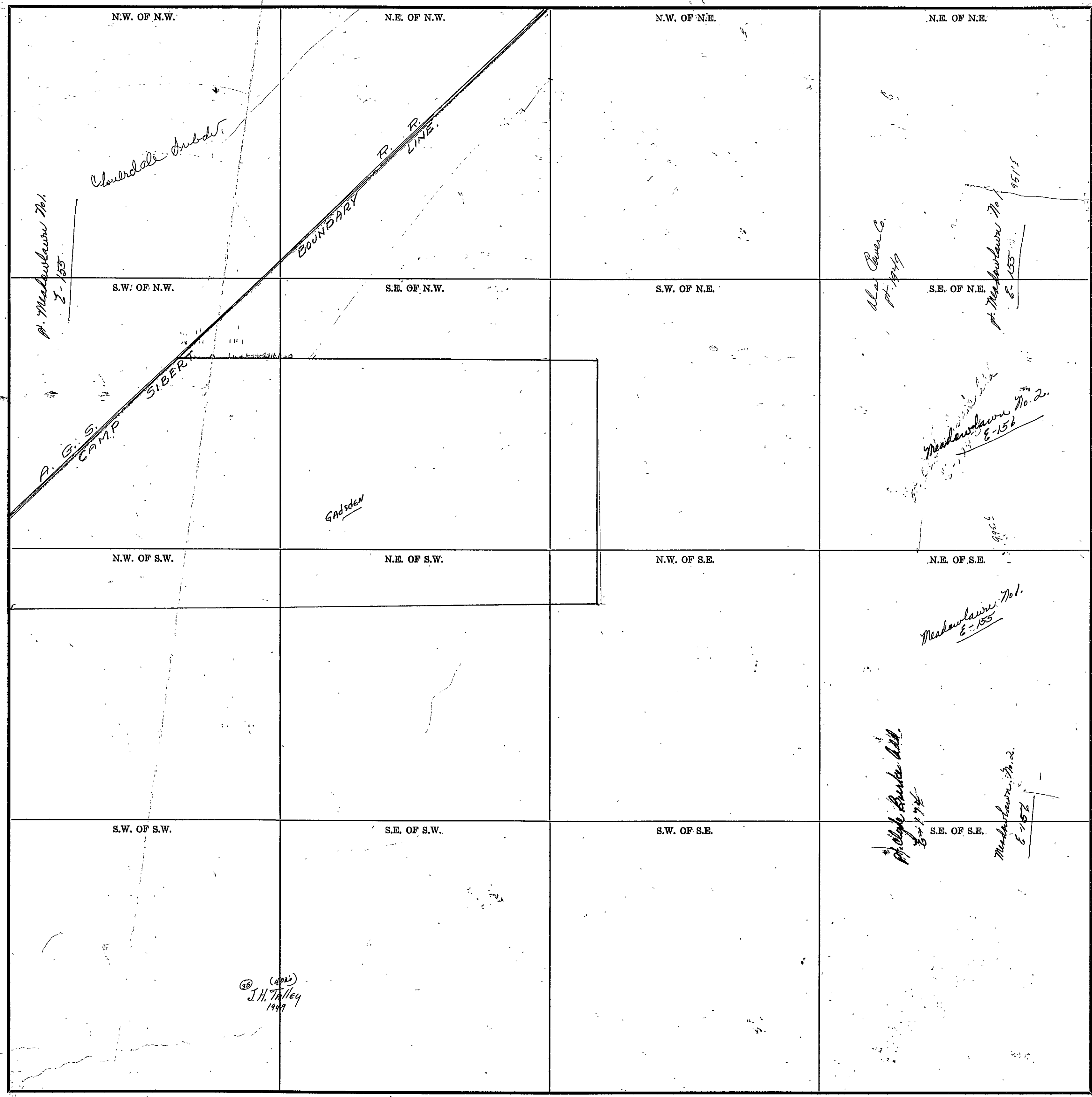
COUNTY \_\_\_\_\_

SECTION 16

TOWNSHIP 12

RANGE 5

Form 1-S.T.C. CASE, WHEELER & BOND CO. BARTONVILLE



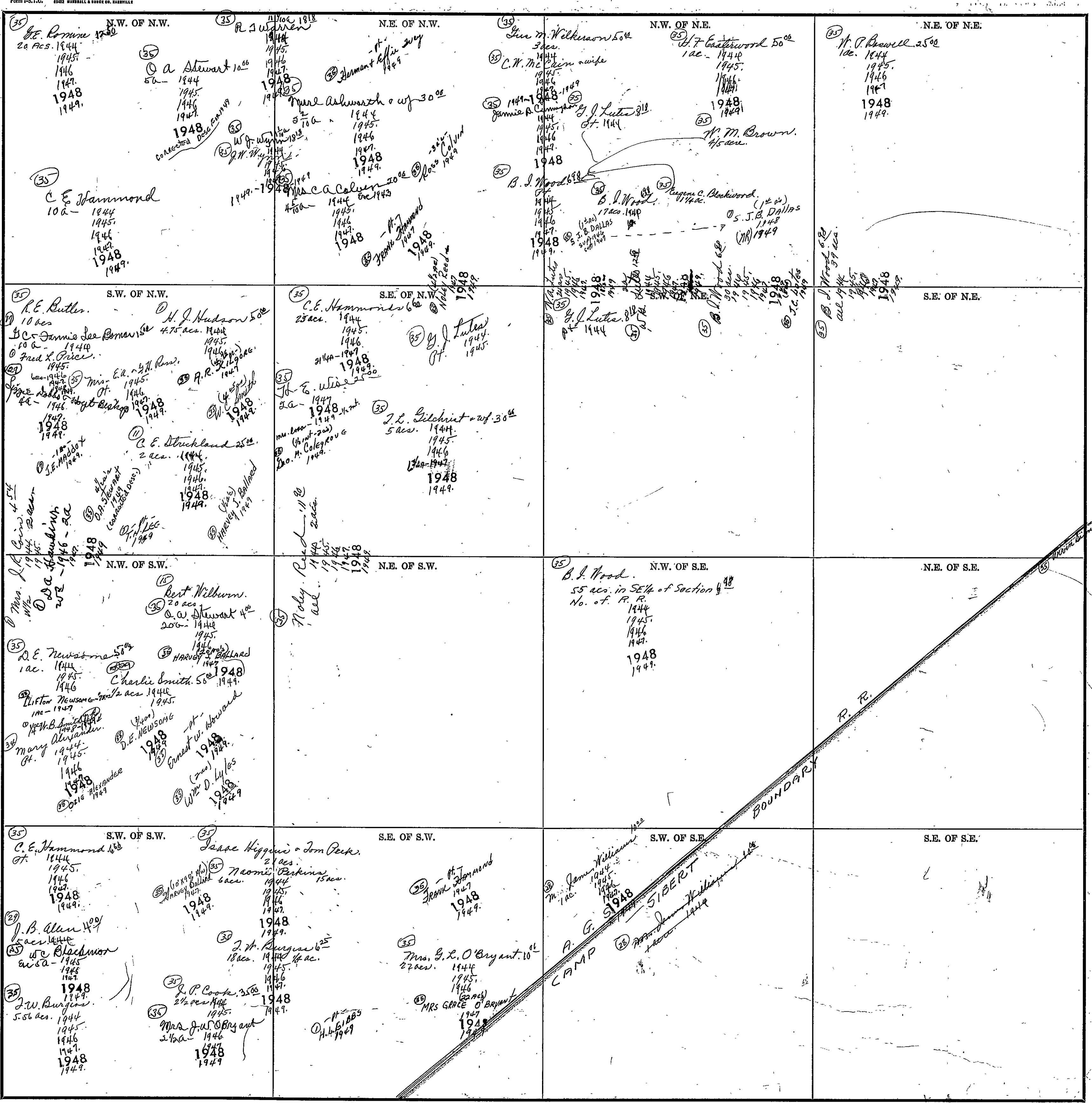
COUNTY \_\_\_\_\_

Scale-1 inch=300.00 Ft.

SECTION 17

TOWNSHIP 12

RANGE 5



**(35) N.W. OF N.W.**  
 G.E. Romine 20 acs. 1944-1949  
 A. Stewart 10 acs. 1944-1949  
 C.E. Hammond 10 acs. 1944-1949

**(35) N.E. OF N.W.**  
 R.J. Warren 11 acs. 1944-1949  
 J. L. Lutes 8 acs. 1944-1949  
 Mrs. C. Calver 20 acs. 1944-1949

**(35) N.W. OF N.E.**  
 G.M. Wilkerson 5 acs. 1944-1949  
 C.N. McCrain 5 acs. 1944-1949  
 J. Lutes 8 acs. 1944-1949  
 B.J. Wood 6 acs. 1944-1949

**(35) N.E. OF N.E.**  
 W.P. Howell 25 acs. 1944-1949  
 W.M. Brown 15 acs. 1944-1949

**(35) S.W. OF N.W.**  
 R.E. Butler 10 acs. 1944-1949  
 H.J. Hudson 5 acs. 1944-1949  
 C.E. Strickland 25 acs. 1944-1949

**(35) S.E. OF N.W.**  
 C.E. Hammonds 6 acs. 1944-1949  
 J.L. Gilchrist 5 acs. 1944-1949

**(35) S.W. OF N.E.**  
 G. Lutes 8 acs. 1944-1949  
 B.J. Wood 6 acs. 1944-1949

**(35) S.E. OF N.E.**  
 W.P. Howell 25 acs. 1944-1949

**(35) N.W. OF S.W.**  
 Bert Wilburn 20 acs. 1944-1949  
 D.E. Newsome 5 acs. 1944-1949  
 Charlie Smith 5 acs. 1944-1949

**(35) N.E. OF S.W.**  
 N. O. ... 11 acs. 1944-1949

**(35) N.W. OF S.E.**  
 B.J. Wood 55 acs. in SE 1/4 of Section 17 No. of P. R. 1944-1949

**(35) N.E. OF S.E.**  
 R. R. BOUNDARY

**(35) S.W. OF S.W.**  
 C.E. Hammond 10 acs. 1944-1949  
 J.B. Allen 10 acs. 1944-1949  
 W.C. Blackmon 5 acs. 1944-1949  
 J.W. Burgess 5.5 acs. 1944-1949

**(35) S.E. OF S.W.**  
 Isaac Higginson & Tom Peck 21 acs. 1944-1949  
 Neomie Barkins 15 acs. 1944-1949  
 J.H. Burgess 18 acs. 1944-1949  
 Mrs. J. O. Bryant 10 acs. 1944-1949

**(35) S.W. OF S.E.**  
 Mrs. G.L. O'Bryant 10 acs. 1944-1949  
 Mrs. Grace O'Bryant 10 acs. 1944-1949

**(35) S.E. OF S.E.**  
 SIBERT  
 CAMP

COUNTY

Form 1-S.T.C. 2022 HERRICK & BERRY CO. HARTFORD

<p>N.W. OF N.W.</p> <p>(35) J. N. Collins 5.00 1944 1945 1946 1947 1948</p>	<p>N.E. OF N.W.</p> <p>(30) J.C. Lemons 4.00 1944 1945 1946 1947 1948</p> <p>(30) J.C. Lemons 1948</p>	<p>N.W. OF N.E.</p> <p>(35) H. B. Lemons 3.00 1944 1945 1946 1947 1948 1949</p>	<p>N.E. OF N.E.</p> <p>(35) C. H. Smith (17) R. V. Smith 7.50 1944 1945 1946</p>
<p>S.W. OF N.W.</p> <p>(35) J. N. Collins 5.00 1944 1945 1946 1947 1948</p>	<p>S.E. OF N.W.</p> <p>Platted.</p> <p>(35) Jirama Ore Co. 1944 1945 1946 1947 1948 1949</p>	<p>S.W. OF N.E.</p> <p>Platted.</p> <p>(35) Jirama Ore Co. 1944 1945 1946 1947 1948 1949</p>	<p>S.E. OF N.E.</p> <p>(17) R. V. Smith 7.50 1944 1945 1946</p> <p>(35) Mrs. E. A. &amp; J. N. Ross 1945 1946 1947 1948</p> <p>(35) Mrs. N. Lerner 2974 ac. 1945 2414 ac. 1946 1947 1948 1949</p> <p>(35) Elbert Smith 374 ac. 1946 442 ac. 1947 1948</p> <p>(35) Smith Family Cemetery</p> <p>(35) Mrs. H. Lerner 16.00 27 ac. 1944 35 ac.</p> <p>(35) F. M. O'Connell 1948</p> <p>(35) L. L. L. L. L. 1948</p> <p>(35) Ross, Sheffield 4.3 ac. 1945 1946 1947 1948</p> <p>(35) William M. Abney 3 3/4 ac. 1945 1946 1947 1948</p> <p>1 acre Cemetery 15 ac. 1944 13 ac. 1945</p>
<p>N.W. OF S.W.</p> <p>(35) Jirama Ore Co. 1944 1945 1946 1947 1948 1949</p>	<p>N.E. OF S.W.</p> <p>Platted.</p>	<p>N.W. OF S.E.</p> <p>Platted.</p>	<p>S.E. OF S.E.</p> <p>(35) Mrs. Muxico Braswell 6.00 1944 1945 1946 1947 1948 1949</p>
<p>S.W. OF S.W.</p> <p>(35) Mrs. Muxico Braswell 6.00 1944 1945 1946 1947 1948 1949</p>	<p>S.E. OF S.W.</p> <p>Platted.</p>	<p>S.W. OF S.E.</p> <p>Platted.</p>	<p>S.E. OF S.E.</p> <p>(35) J. J. Givins 15 ac. 1944 13 ac. 1945</p>

Scale—1 Inch=300.00 Ft.

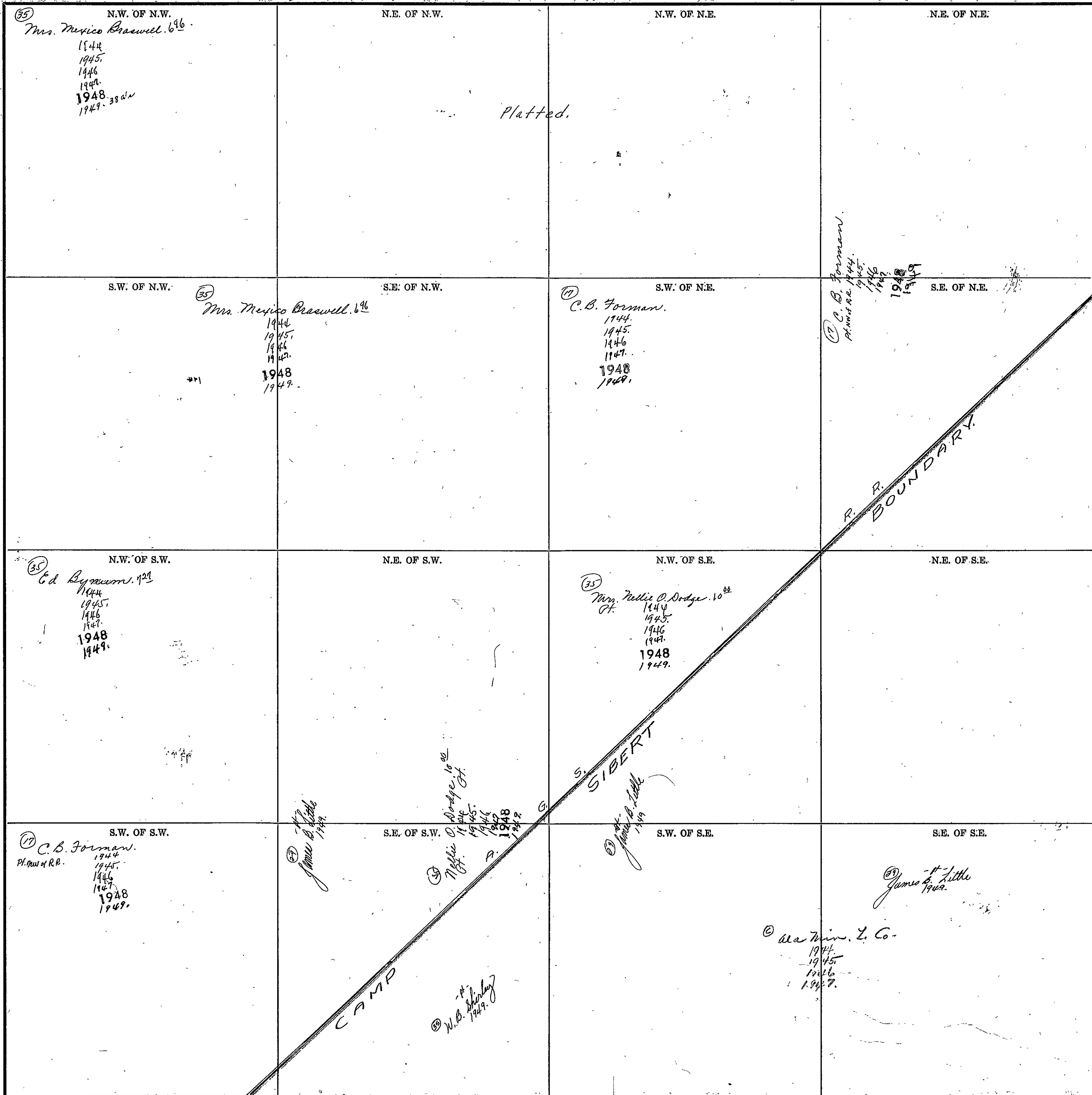
COUNTY

SECTION 19

TOWNSHIP 12

RANGE 5

Form T-S.T.C. 6042 MARSHALL & HARGREAVE CO., HARTSVILLE



Scale - 1 inch = 300.00 Ft.

COUNTY \_\_\_\_\_

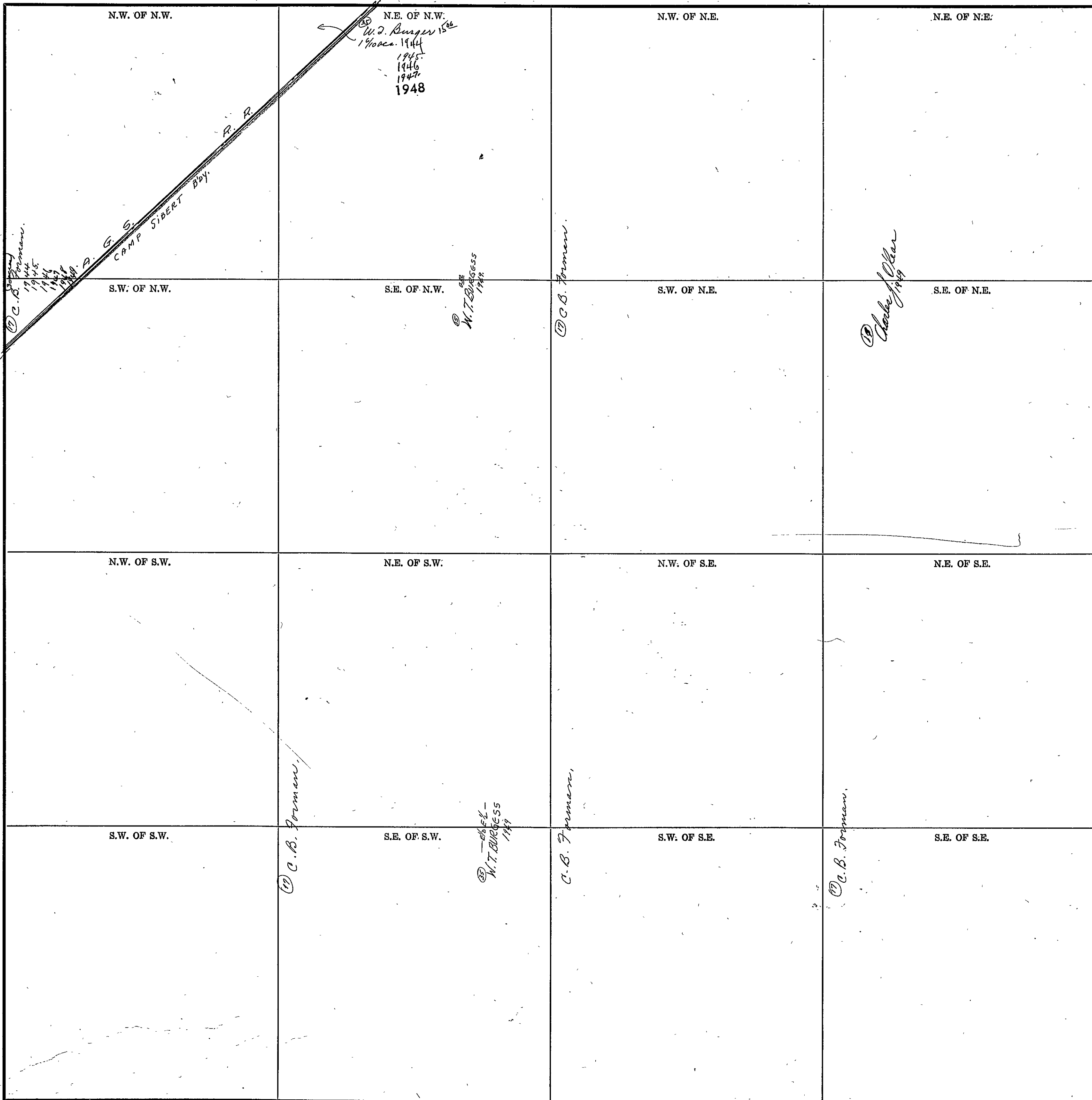


SECTION 20

TOWNSHIP 12

RANGE 5

Form 1-S.T.C. © 1962 MARSHALL & BIRD CO. BARTVILLE



COUNTY \_\_\_\_\_

Scale—1 inch=300.00 Ft.

SECTION 21 TOWNSHIP 12 RANGE 5

Form T-57.C. STATE MINERAL & SURVEY CO. BARTLESVILLE

<p>N.W. OF N.W.</p> <p>10 acs Michael G. Leathers 1949</p> <p>10 acs W. M. McCaskey &amp; John 1949-50</p>	<p>N.E. OF N.W.</p> <p>5 acs H.V. + ANNIE LEATH 1949.</p> <p>15 acs D. W. McCaskey &amp; John 1949</p>	<p>N.W. OF N.E.</p> <p>10 acs Joel Moore Lee Sledge 1949</p>	<p>N.E. OF N.E.</p> <p>Meadowlark 712-6156</p> <p>10 acs Clyde Barker Sledge E-174-5</p> <p>pt J. D. McCaskey &amp; John</p>
<p>S.W. OF N.W.</p> <p>10 acs W. M. McCaskey &amp; John 1949-50</p>	<p>S.E. OF N.W.</p> <p>10 acs Joel Moore Lee Sledge 1949.</p>	<p>S.W. OF N.E.</p>	<p>S.E. OF N.E.</p> <p>10 acs Geo. W. Smith &amp; Co. 1944 1945 1946 1947</p>
<p>N.W. OF S.W.</p>	<p>N.E. OF S.W.</p> <p>ENTIRE CAMP SIBERT.</p>	<p>N.W. OF S.E.</p> <p>10 acs Blount Valley Park E-173</p>	<p>N.E. OF S.E.</p> <p>10 acs Blount Valley Park E-173</p>
<p>S.W. OF S.W.</p> <p>10 acs Edgar Foreman 1949.</p>	<p>S.E. OF S.W.</p>	<p>S.W. OF S.E.</p> <p>10 acs Blount Valley Park E-173</p>	<p>S.E. OF S.E.</p> <p>pt J. D. McCaskey &amp; John</p>

Scale-1 inch=300.00 Ft.

COUNTY \_\_\_\_\_

Form 1-S.T.C. 6152 MARSHALL & BARD CO. HARTVILLE

<p>N.W. OF N.W.</p> <p><i>E. L. Wilson Ad. E-133</i></p> <p><i>1/2 Sec 22</i></p>	<p>N.E. OF N.W.</p> <p><i>1/2 Sec 22</i></p> <p><i>Mrs. J. C. Sullivan &amp; Mrs. V. Williams 1949</i></p> <p><i>1/2 - Sale - Mrs. Eula Elliott 1949</i></p>	<p>N.W. OF N.E.</p>	<p>N.E. OF N.E.</p> <p><i>at Latham</i></p> <p><i>Carline 1949</i></p>
<p>S.W. OF N.W.</p> <p><i>1/2 of McCormick Ad.</i></p> <p><i>1/2 - Sophia J. Webster 1949</i></p>	<p>S.E. OF N.W.</p> <p><i>1/2 - Mrs. J. C. Sullivan &amp; Mrs. V. Williams 1949</i></p> <p><i>1/2 - George W. Lewis 1949</i></p>	<p>S.W. OF N.E.</p>	<p>S.E. OF N.E.</p>
<p>N.W. OF S.W.</p> <p><i>1/2 - Mrs. M. E. Stutman 1949</i></p> <p><i>1/2 - Brad Sutton 1949</i></p>	<p>N.E. OF S.W.</p> <p><i>1/2 - Evelyn Walker &amp; "et al's" 1949</i></p>	<p>N.W. OF S.E.</p>	<p>N.E. OF S.E.</p> <p><i>at Sullivan &amp; Williams 1949</i></p>
<p>S.W. OF S.W.</p>	<p>S.E. OF S.W.</p> <p><i>1/2 - D. O. Peckham 1949</i></p>	<p>S.W. OF S.E.</p>	<p>S.E. OF S.E.</p> <p><i>Grass</i></p>

ENTIRE SECTION CAMP SIBERT.

SECTION

23

TOWNSHIP

12

RANGE

5

400

Form 1-S.T.C. 1912 WILSON & BOGUE CO. HARTVILLE

N.W. OF N.W.	N.E. OF N.W.	N.W. OF N.E.	N.E. OF N.E.
		© Alva. State L. Co.	
S.W. OF N.W.	S.E. OF N.W.	S.W. OF N.E.	S.E. OF N.E.
			© Alva. State L. Co.
N.W. OF S.W.	N.E. OF S.W.	N.W. OF S.E.	N.E. OF S.E.
	ENTIRE SECTION CAMP SIBERT.		
S.W. OF S.W.	S.E. OF S.W.	S.W. OF S.E.	S.E. OF S.E.
			© Alva. State L. Co. © Robert Hill 1949 © Carl Richardson 1949

Scale—1 inch=300.00 Ft.


COUNTY

SECTION 24

TOWNSHIP 12

RANGE 5

Form 1-S.T.C. MADE IN IOWA BY W. H. HARRIS & SONS CO., IOWA CITY



COUNTY \_\_\_\_\_

Scale—1 inch=300.00 Ft.

W. H. HARRIS & SONS CO.

SECTION 25

TOWNSHIP 12

RANGE 5

Form 1-5-70. 1942 MARSHALL & BIRD CO. MARSHALL

N.W. OF N.W.	N.E. OF N.W.	N.W. OF N.E.	N.E. OF N.E.
S.W. OF N.W.	S.E. OF N.W.	S.W. OF N.E.	S.E. OF N.E.
N.W. OF S.W.	N.E. OF S.W.	N.W. OF S.E.	N.E. OF S.E.
S.W. OF S.W.	S.E. OF S.W.	S.W. OF S.E.	S.E. OF S.E.

① Mrs. Maynard L. Long  
15<sup>th</sup> - 1949

② Campy Mathis  
1949

ENTIRE SECTION  
CAMP SIBERT.

③ Ala. Mineral Land Co.  
1944.

Scale—1 inch = 300.00 Ft.

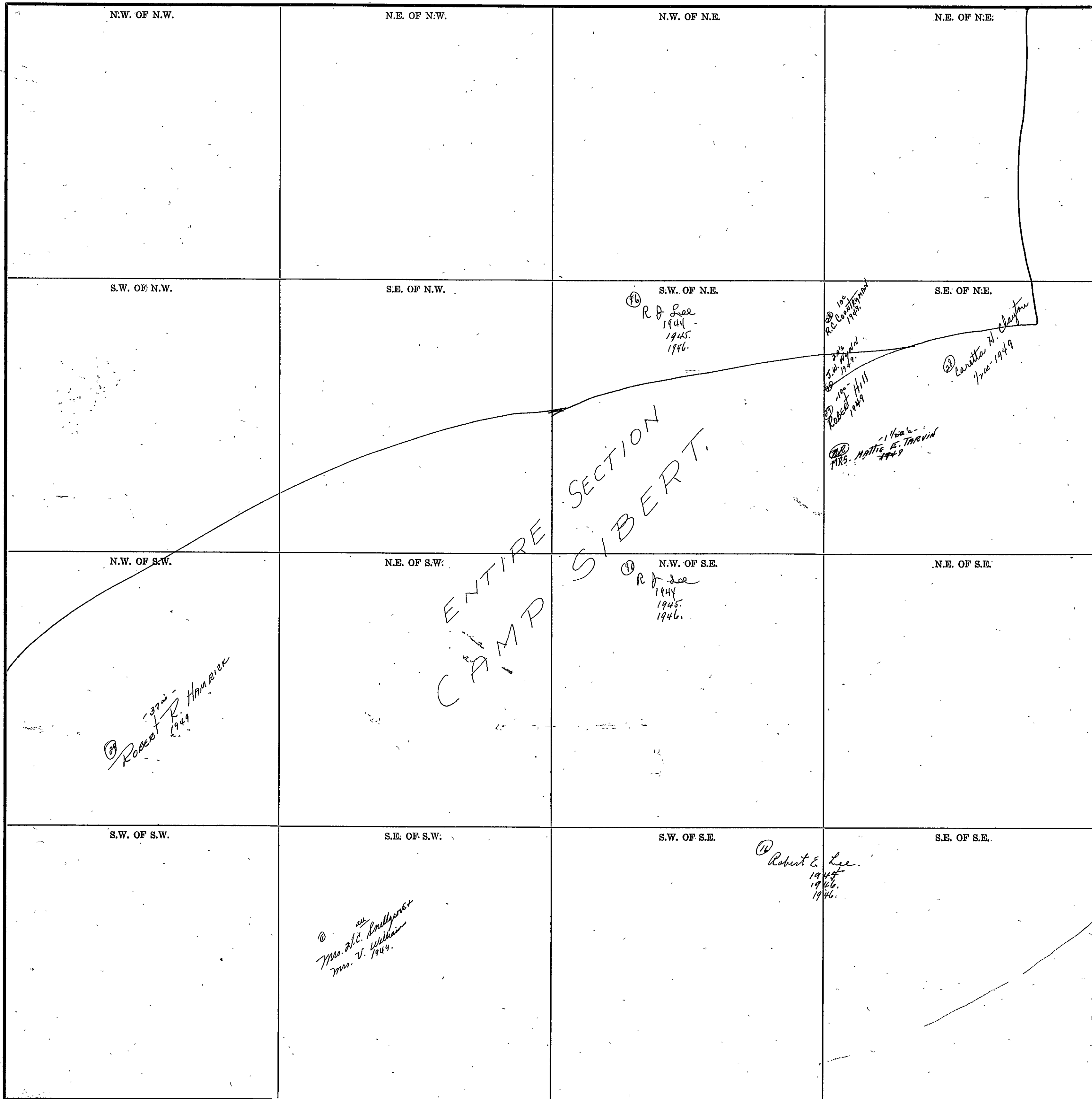
COUNTY \_\_\_\_\_

SECTION 26

TOWNSHIP 12

RANGE 5

Form 1-S.T.C. 6442 MARSHALL & BRUCE CO. HARRISVILLE



COUNTY \_\_\_\_\_

Scale—1 inch=300.00 Ft.



SECTION 27

TOWNSHIP 12

RANGE 5

Form T-S.T.C. 6142 WARDHALL & BROS. CO. BARTONVILLE

<p>N.W. OF N.W.</p> <p><i>Richard E. Tidmore 1949</i></p>	<p>N.E. OF N.W.</p>	<p>N.W. OF N.E.</p> <p><i>J.S. SEAHORN 1949</i></p>	<p>N.E. OF N.E.</p>
<p>S.W. OF N.W.</p> <p><i>LAMAR A. Clayton 1949</i></p> <p><i>40 24 35 76</i></p> <p><i>46 50 35 74 10 14</i></p> <p><i>(46 50) Beth &amp; Virginia Tidmore 1949 10 14</i></p>	<p>S.E. OF N.W.</p> <p><i>(46 50) John F. Blake 1949</i></p>	<p>S.W. OF N.E.</p> <p><i>Cleo. D. Keller 1949</i></p>	<p>S.E. OF N.E.</p> <p><i>1320 1520 152800 1300 184800</i></p>
<p>N.W. OF S.W.</p> <p><i>LAMAR A. Clayton 1949</i></p>	<p>N.E. OF S.W.</p> <p><b>ENTIRE SECTION CAMP SIBERT.</b></p>	<p>N.W. OF S.E.</p> <p><i>-34- D.O. PERMAN 1949</i></p> <p><i>-14- James H. Brown 1949</i></p> <p><i>-6- M. J. C. Sullivan 1949</i></p>	<p>N.E. OF S.E.</p> <p><i>-N/E- W. J. Brown 1949</i></p> <p><i>S/L Joe R. Tucker 1949</i></p>
<p>S.W. OF S.W.</p> <p><i>LAMAR A. Clayton all - 1949 - 33 2 1/2</i></p>	<p>S.E. OF S.W.</p>	<p>S.W. OF S.E.</p> <p><i>-35- LAMAR A. Clayton 1949</i></p>	<p>S.E. OF S.E.</p> <p><i>all Delia J. Brown 1949</i></p>

Scale—1 Inch=300.00 Ft.

COUNTY \_\_\_\_\_

SECTION 28

TOWNSHIP 12

RANGE 5

FORM 1-S.T.C. © 1948 HARRIS & BRUCE CO. HARTFORD

<p>N.W. OF N.W.</p> <p><i>Geo. D. Keller 1949.</i></p>	<p>N.E. OF N.W.</p>	<p>N.W. OF N.E.</p> <p><i>All-40 A's Pleasant Valley Park Subdv.</i></p>	<p>N.E. OF N.E.</p>
<p>S.W. OF N.W.</p>	<p>S.E. OF N.W.</p>	<p>S.W. OF N.E.</p> <p><i>Mr. H.C. Sullivan Mrs. V. Williams 1949</i></p>	<p>S.E. OF N.E.</p> <p><i>W.C. Lovin 1949.</i></p>
<p>N.W. OF S.W.</p>	<p>N.E. OF S.W.</p>	<p>N.W. OF S.E.</p> <p><i>Mr. H.C. Sullivan &amp; Mrs. V. Williams 1949.</i></p>	<p>N.E. OF S.E.</p>
<p>S.W. OF S.W.</p>	<p>S.E. OF S.W.</p>	<p>S.W. OF S.E.</p>	<p>S.E. OF S.E.</p> <p><i>Mr. H.C. Sullivan &amp; Mrs. V. Williams 1949.</i></p>

ENTIRE SECTION  
CAMP SIBERT.

COUNTY \_\_\_\_\_

SECTION 29

TOWNSHIP 12

RANGE 5

Form 1-S.T.C. 6242 MARSHALL & BERGE CO. BARTVILLE

N.W. OF N.W.	N.E. OF N.W.	N.W. OF N.E.	N.E. OF N.E.
<p>© Ala. Min. Land Co. 1944 1945 1946 1949</p>	<p>© R. M. Wood 1949</p>		<p>(33) J. C. Wilkerson 1949</p>
S.W. OF N.W.	S.E. OF N.W.	S.W. OF N.E.	S.E. OF N.E.
N.W. OF S.W.	N.E. OF S.W.	N.W. OF S.E.	N.E. OF S.E.
	<p>© Ala. Min. Land Co. 1944 1945 1946 1949</p>	<p>(39) M. Scott 1949</p>	<p>(39) Joe Wood 1949</p>
S.W. OF S.W.	S.E. OF S.W.	S.W. OF S.E.	S.E. OF S.E.
<p>© R. M. Wood 1949</p>			<p>(39) R. S. Williams 1949</p> <p>1/4 1/4 see corner 1960</p>

ENTIRE SECTION  
CAMP SIBERT.

COUNTY \_\_\_\_\_

Scale—1 Inch=300.00 Ft.

SECTION

30

TOWNSHIP

12

RANGE

5

Form 1-S.T.C. 6242 MARSHALL & BERRY CO. HARTVILLE

<p>(17) C.B. Jordan 1944 1945 1946 1948 1949</p> <p>R.E. BOUNDARY</p> <p>A.G.S. CAMP SIBERT</p>	<p>N.E. OF N.W.</p>	<p>N.W. OF N.E.</p>	<p>N.E. OF N.E.</p>
<p>S.W. OF N.W.</p>	<p>S.E. OF N.W.</p>	<p>S.W. OF N.E.</p> <p>1949</p>	<p>S.E. OF N.E.</p>
<p>N.W. OF S.W.</p>	<p>N.E. OF S.W.</p> <p>CAMP</p>	<p>N.W. OF S.E.</p>	<p>N.E. OF S.E.</p>
<p>S.W. OF S.W.</p>	<p>S.E. OF S.W.</p>	<p>S.W. OF S.E.</p>	<p>S.E. OF S.E.</p>

COUNTY

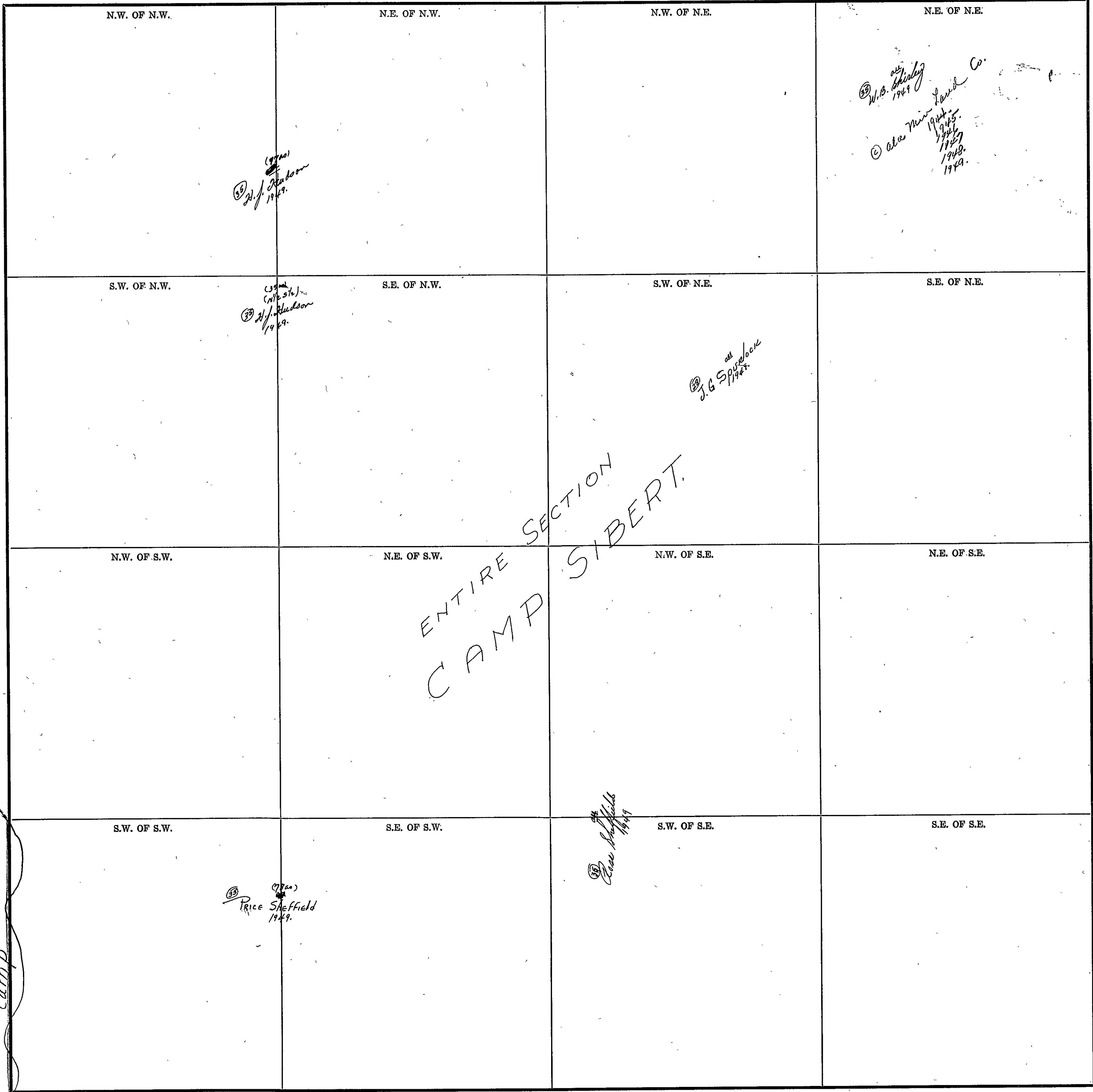
Scale—1 inch=300.00 Ft.

SECTION 31

TOWNSHIP 12

RANGE 5

Form 1-S.T.C. 4242 HARRIS & BIRD CO., BARTLESVILLE



Scale—1 inch = 300.00 Ft.

COUNTY \_\_\_\_\_

SECTION 32

TOWNSHIP 12

RANGE 5

Form 1-S.T.C. 6412 MARSHALL & BOND CO. BARTLESVILLE

<p>N.W. OF N.W.</p> <p>① R. M. No. 68 1949</p>	<p>N.E. OF N.W.</p> <p>② Anderson &amp; Scrammen 1949</p>	<p>N.W. OF N.E.</p>	<p>N.E. OF N.E.</p>
<p>S.W. OF N.W.</p>	<p>S.E. OF N.W.</p>	<p>S.W. OF N.E.</p>	<p>S.E. OF N.E.</p> <p>③ James P. Little 1949</p>
<p>N.W. OF S.W.</p>	<p>N.E. OF S.W.</p> <p>ENTIRE SECTION CAMP SIBERT.</p>	<p>N.W. OF S.E.</p> <p>④ Federal Land Act of N.O. 1944 1945 1946 1947 1948 1949 ⑤ Mrs. Lee Hood 1944, 1949</p>	<p>N.E. OF S.E.</p>
<p>S.W. OF S.W.</p>	<p>S.E. OF S.W.</p>	<p>S.W. OF S.E.</p>	<p>S.E. OF S.E.</p> <p>⑥ Federal Land Act of N.O. 1944 1945 1946 1947 1948 1949 ⑦ Miracle Lee Hood 1949</p>

Scale—1 inch=300.00 Ft.

COUNTY \_\_\_\_\_

SECTION 33

TOWNSHIP 12

RANGE 5

Form 1-S.T.C. 6202 MARSHALL & BARRETT CO. HARTSVILLE

N.W. OF N.W.	N.E. OF N.W.	N.W. OF N.E.	N.E. OF N.E.
S.W. OF N.W.	S.E. OF N.W.	S.W. OF N.E.	S.E. OF N.E.
N.W. OF S.W.	N.E. OF S.W.	N.W. OF S.E.	N.E. OF S.E.
S.W. OF S.W.	S.E. OF S.W.	S.W. OF S.E.	S.E. OF S.E.

© Ala. Min. L. Co.  
 1944  
 1945  
 1946  
 1947

100-  
 W.B. Nunn  
 1949 lease

Wm. R. Shirley  
 1949-3862

James B. Little  
 1949

James B. Little  
 1949

Wm. A. Shirley  
 1949

© Ala. Min. L. Co.  
 1944  
 1945  
 1946  
 1947

ENTIRE  
 CAMP

120-  
 Oliver  
 1945  
 1947

A. J. M. Calais Est. Subdiv.

Scale—1 inch=300.00 Ft.

COUNTY \_\_\_\_\_



SECTION 34

TOWNSHIP 12

RANGE 5

<p>N.W. OF N.W.</p> <p>10000 Mrs. H.C. Bullgrove &amp; Mrs. V. Williams 1949</p>	<p>N.E. OF N.W.</p>	<p>N.W. OF N.E.</p>	<p>N.E. OF N.E.</p> <p>3900 Joe R. Tucker 1949</p>
<p>S.W. OF N.W.</p>	<p>S.E. OF N.W.</p>	<p>S.W. OF N.E.</p>	<p>S.E. OF N.E.</p> <p>Mrs. H.C. Bullgrove &amp; Mrs. V. Williams 1949</p>
<p>N.W. OF S.W.</p> <p>Mrs. H.C. Bullgrove &amp; Mrs. V. Williams 1949</p>	<p>N.E. OF S.W.</p> <p>ENTIRE CAMP</p>	<p>N.W. OF S.E.</p> <p>20 Mrs. H.C. Bullgrove &amp; Mrs. V. Williams 1949</p>	<p>N.E. OF S.E.</p>
<p>S.W. OF S.W.</p> <p>Mrs. H.C. Bullgrove &amp; Mrs. V. Williams 1949</p>	<p>S.E. OF S.W.</p> <p>Mrs. H.C. Bullgrove &amp; Mrs. V. Williams 1949</p>	<p>S.W. OF S.E.</p> <p>(54600) D.O. FERMAN 1949</p>	<p>S.E. OF S.E.</p> <p>(62800) Mrs. H.C. Bullgrove &amp; Mrs. V. Williams 1949</p>

Scale—1 inch=300.00 Ft.

COUNTY \_\_\_\_\_

SECTION

35

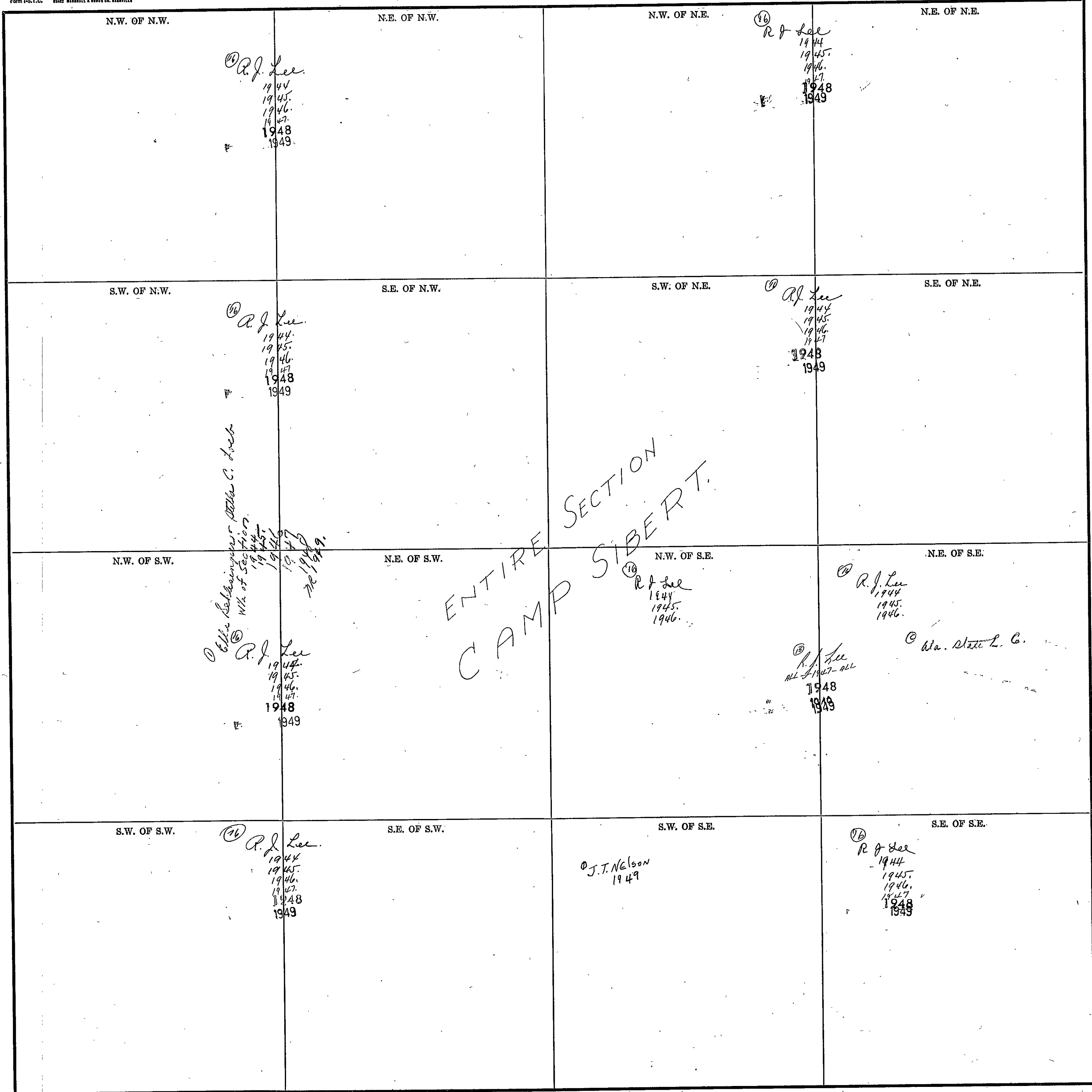
TOWNSHIP

12

RANGE

5

Form 1-S.T.C. 6242 MARSHALL & BUCK CO. HARTVILLE



N.W. OF N.W.

N.E. OF N.W.

N.W. OF N.E.

N.E. OF N.E.

S.W. OF N.W.

S.E. OF N.W.

S.W. OF N.E.

S.E. OF N.E.

N.W. OF S.W.

N.E. OF S.W.

N.W. OF S.E.

N.E. OF S.E.

S.W. OF S.W.

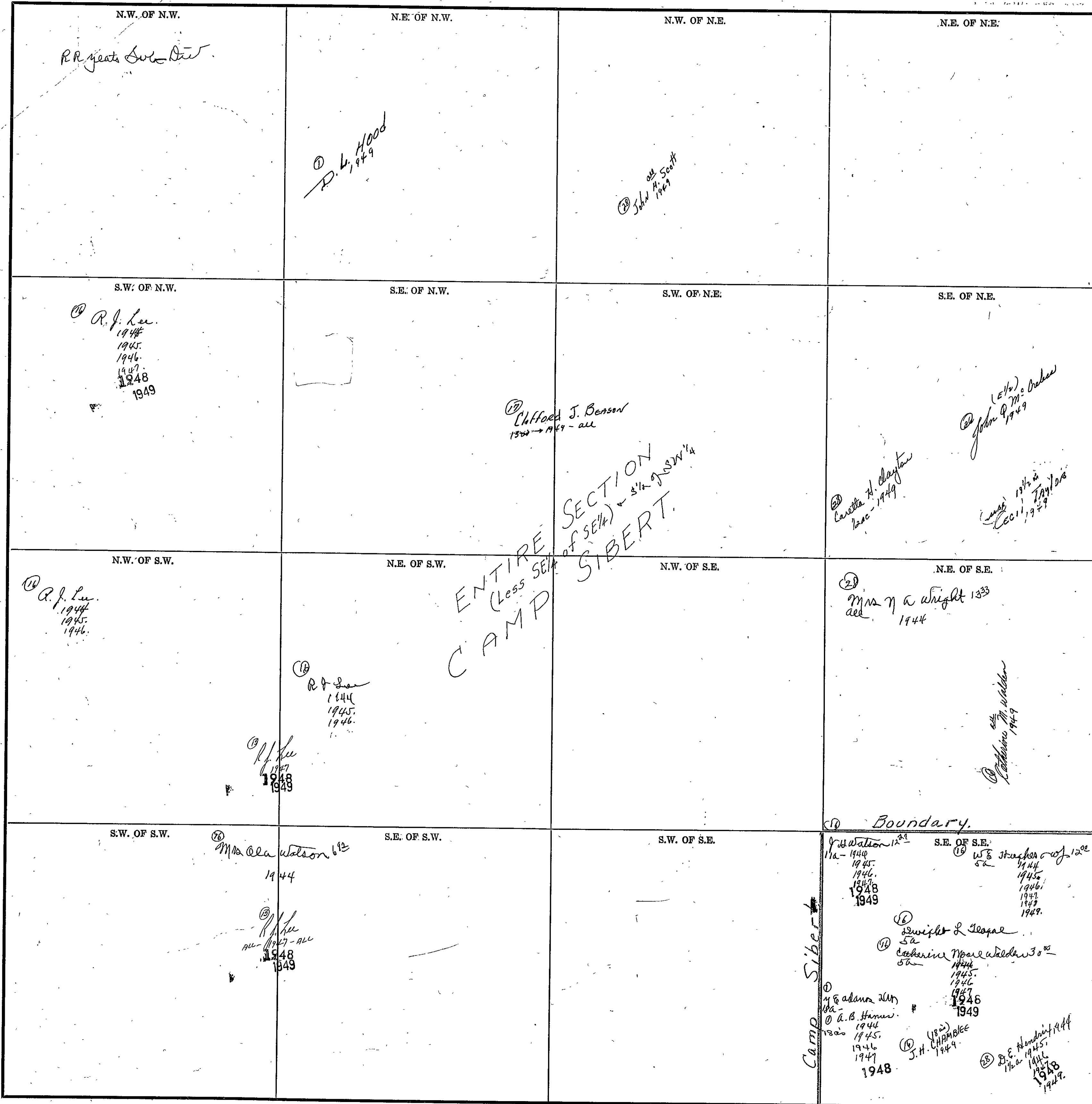
S.E. OF S.W.

S.W. OF S.E.

S.E. OF S.E.

COUNTY

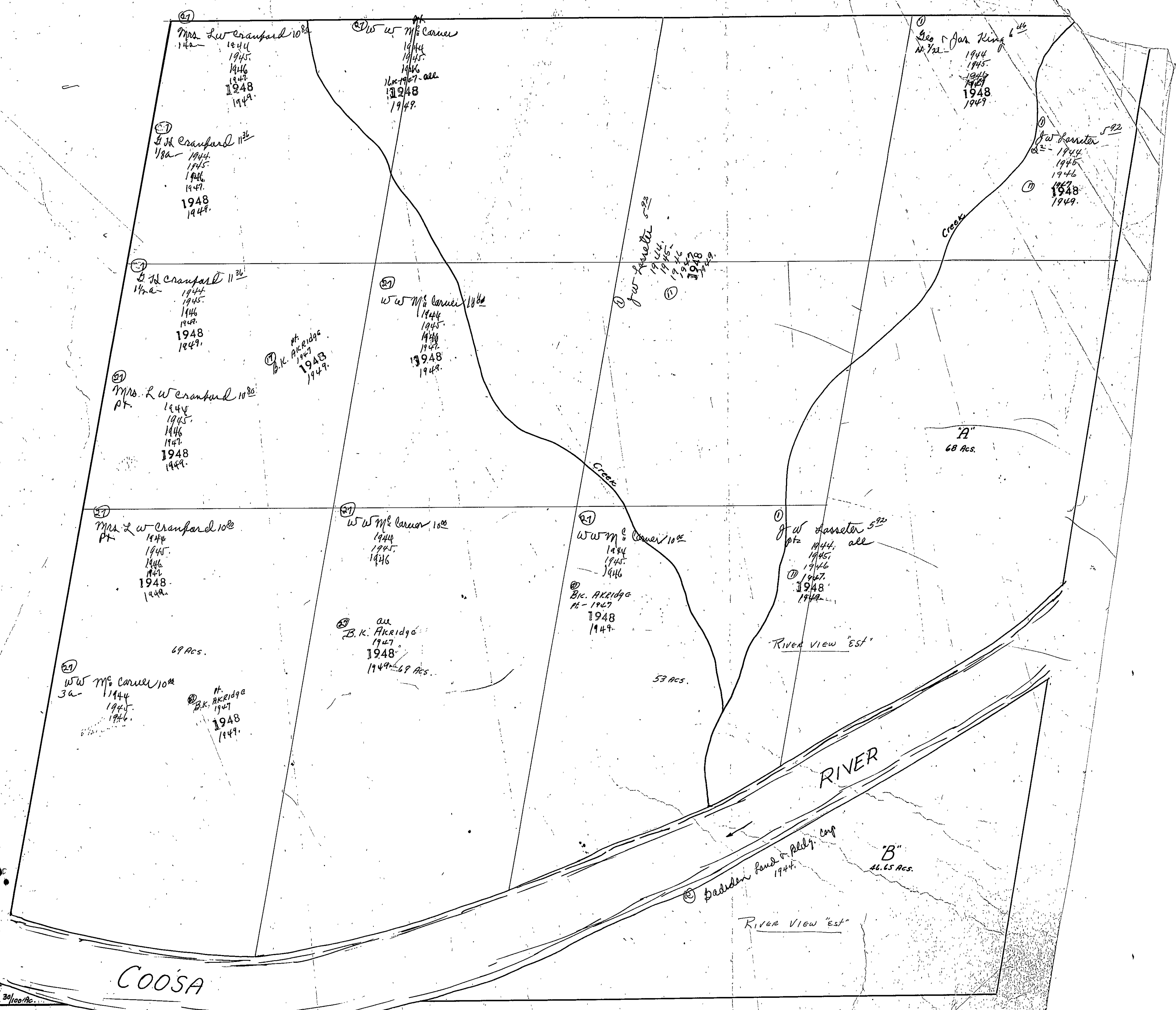
Scale—1 inch = 300.00 Ft.



COUNTY \_\_\_\_\_

Scale—1 inch=300.00 Ft.

SEC. 1, TP. 12S, R. 6E.



27 Mrs. L. W. Cranford 10<sup>80</sup>  
1944  
1945  
1946  
1947  
1948  
1949

27 W. W. M. Carver  
1944  
1945  
1946  
1947- all  
1948  
1949

27 Geo. & Jas. King 6<sup>46</sup>  
1944  
1945  
1946  
1947  
1948  
1949

27 J. H. Cranford 11<sup>36</sup>  
1944  
1945  
1946  
1947  
1948  
1949

27 J. W. Sasser 5<sup>92</sup>  
1944  
1945  
1946  
1947  
1948  
1949

27 J. H. Cranford 11<sup>36</sup>  
1944  
1945  
1946  
1947  
1948  
1949

27 W. W. M. Carver 10<sup>80</sup>  
1944  
1945  
1946  
1947  
1948  
1949

27 J. W. Sasser 5<sup>92</sup>  
1944  
1945  
1946  
1947  
1948  
1949

27 B. K. Akridge  
1947  
1948  
1949

27 Mrs. L. W. Cranford 10<sup>80</sup>  
pt.  
1944  
1945  
1946  
1947  
1948  
1949

27 Mrs. L. W. Cranford 10<sup>80</sup>  
pt.  
1944  
1945  
1946  
1947  
1948  
1949

27 W. W. M. Carver 10<sup>80</sup>  
1944  
1945  
1946

27 W. W. M. Carver 10<sup>80</sup>  
1944  
1945  
1946

27 J. W. Sasser 5<sup>92</sup>  
pt.  
1944 all  
1945  
1946  
1947  
1948  
1949

27 B. K. Akridge  
1947  
1948  
1949

27 B. K. Akridge  
1947  
1948  
1949 69 Acs.

27 W. W. M. Carver 10<sup>80</sup>  
3a  
1944  
1945  
1946

27 B. K. Akridge  
1947  
1948  
1949

27 Dadson Pond & Pldy. Corp  
1944

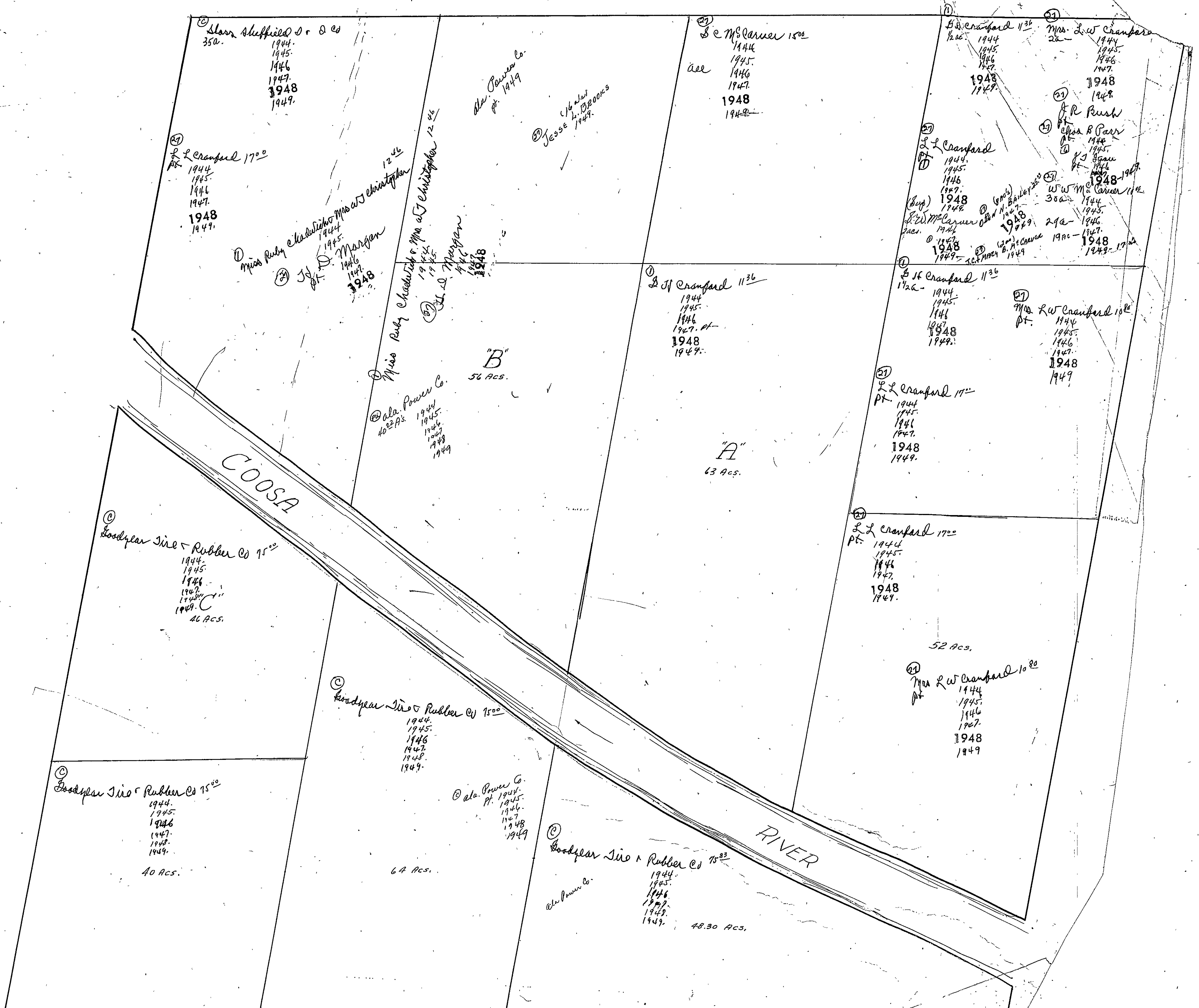
"B"  
46.65 Acs.

COOSA

30/100 Ac.

SEC. 2, TP. 12S, R 6E.

3/5 25 116  
-78



21 Mrs. Sheffield D. & Co  
35.0.  
1944.  
1945.  
1946.  
1947.  
1948.  
1949.

22 S. C. McCarver 1500  
1944  
1945.  
1946.  
1947.  
1948  
1949.

23 L. L. Cranford 1136  
1944  
1945.  
1946.  
1947.  
1948  
1949.

24 Mrs. L. W. Cranford  
26-  
1944  
1945.  
1946.  
1947.  
1948  
1949.

25 L. L. Cranford 1700  
1944  
1945.  
1946.  
1947.  
1948  
1949.

26 Miss Ruby Chadwick  
Mrs. W. J. Christopher  
12 1/2  
1944  
1945.  
1946.  
1947.  
1948  
1949.

27 Mrs. J. D. Morgan  
1944  
1945.  
1946.  
1947.  
1948  
1949.

28 Ala. Power Co.  
40.2 Acs.  
1944  
1945.  
1946.  
1947.  
1948  
1949.

29 L. L. Cranford 1136  
1944  
1945.  
1946.  
1947.  
1948  
1949.

30 L. L. Cranford 1136  
1944  
1945.  
1946.  
1947.  
1948  
1949.

31 Mrs. L. W. Cranford 1080  
1944  
1945.  
1946.  
1947.  
1948  
1949.

32 L. L. Cranford 1700  
1944  
1945.  
1946.  
1947.  
1948  
1949.

33 Goodplan Tire & Rubber Co 7500  
1944  
1945.  
1946.  
1947.  
1948  
1949.  
46 Acs.

34 Goodplan Tire & Rubber Co 7500  
1944  
1945.  
1946.  
1947.  
1948  
1949.

35 Ala. Power Co.  
Pt. 1944.  
1945.  
1946.  
1947.  
1948  
1949.

36 Goodplan Tire & Rubber Co 7500  
1944.  
1945.  
1946.  
1947.  
1948.  
1949.  
40 Acs.

37 64 Acs.

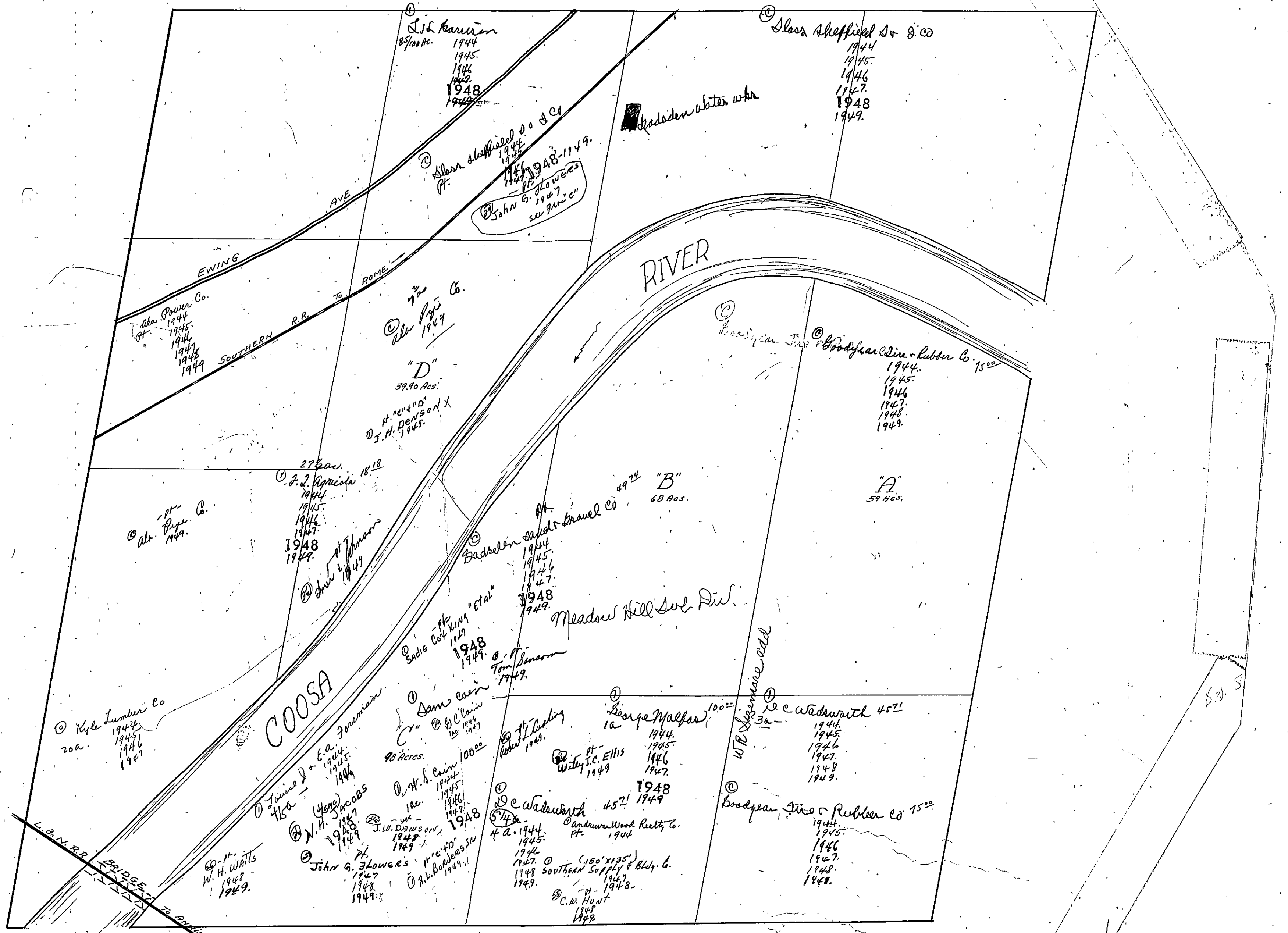
38 Goodplan Tire & Rubber Co 7500  
1944.  
1945.  
1946.  
1947.  
1948.  
1949.  
48.30 Acs.

39 L. L. Cranford 1700  
1944  
1945.  
1946.  
1947.  
1948  
1949.

40 Mrs. L. W. Cranford 1080  
1944  
1945.  
1946.  
1947.  
1948  
1949.

41 52 Acs.

SEC. 3, TP. 12S, R. 6 E.

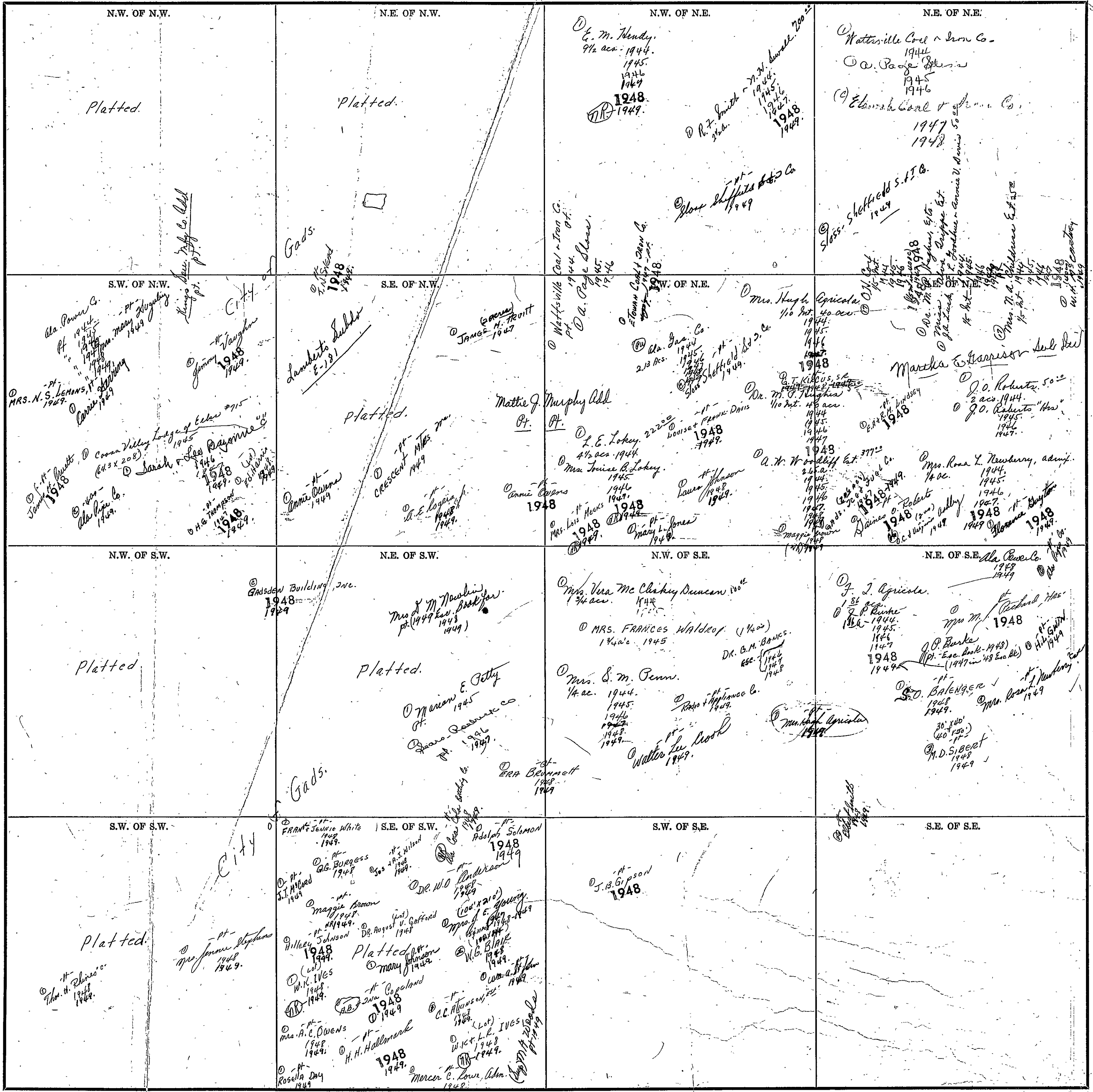




SECTION 4

TOWNSHIP 12

RANGE 6



N.W. OF N.W.  
Platted.

N.E. OF N.W.  
Platted.

N.W. OF N.E.  
E. M. Hendy  
9 1/2 ac. 1944.  
1945.  
1946.  
1947.  
1948.  
1949.  
R.F. Smith  
1944.  
1945.  
1946.  
1947.  
1948.  
1949.  
Gloss Sheffield & Co  
1949.

N.E. OF N.E.  
Wattsville Coal & Iron Co.  
1944.  
O. W. Page & Sons  
1945.  
1946.  
Edmond Coal & Iron Co.  
1947.  
1948.  
Gloss Sheffield & Co  
1949.

S.W. OF N.W.  
Ala. Power Co.  
1944.  
1945.  
1946.  
1947.  
1948.  
1949.  
MRS. N. S. LEMMS  
1949.  
Common Valley Lodge of Elks  
1945.  
Sarah & Leo Raymond  
1948.  
1949.

S.E. OF N.W.  
Gads.  
Lambert's Subdiv  
E-191  
Platted.  
Crescent Mills  
1949.  
A. E. Logan  
1948.  
1949.

N.W. OF N.E.  
Wattsville Coal & Iron Co.  
1944.  
O. W. Page & Sons  
1945.  
1946.  
1947.  
1948.  
1949.  
Ala. Gas Co.  
2.13 acs.  
1945.  
1946.  
1947.  
1948.  
1949.  
Mrs. Hugh Apicola  
1/10 int. 40 ac.  
1944.  
1945.  
1946.  
1947.  
1948.  
1949.  
Dr. M. O. Hughes  
1/10 int. 40 ac.  
1944.  
1945.  
1946.  
1947.  
1948.  
1949.  
L. E. Lohy  
4 1/2 acs. 1944.  
1945.  
1946.  
1947.  
1948.  
1949.  
Mrs. James B. Lohy  
1945.  
1946.  
1947.  
1948.  
1949.  
Mrs. L. H. Heeks  
1948.  
1949.  
Mrs. L. Jones  
1948.  
1949.

N.E. OF N.E.  
Gloss Sheffield & Co  
1949.  
Mrs. Hugh Apicola  
1/10 int. 40 ac.  
1944.  
1945.  
1946.  
1947.  
1948.  
1949.  
Dr. M. O. Hughes  
1/10 int. 40 ac.  
1944.  
1945.  
1946.  
1947.  
1948.  
1949.  
L. E. Lohy  
4 1/2 acs. 1944.  
1945.  
1946.  
1947.  
1948.  
1949.  
Mrs. James B. Lohy  
1945.  
1946.  
1947.  
1948.  
1949.  
Mrs. L. H. Heeks  
1948.  
1949.  
Mrs. L. Jones  
1948.  
1949.  
A. W. Woodliff  
1948.  
1949.  
Mrs. Rose L. Newberry, adm.  
1/2 ac.  
1944.  
1945.  
1946.  
1947.  
1948.  
1949.

N.W. OF S.W.  
Platted

N.E. OF S.W.  
Gads.  
Platted.  
Mrs. M. Newlin  
1/4 ac. (1949) 1943 1949.  
Marian E. Betty  
1945.  
James - Raymond Co  
1947.  
ERA Bennett  
1949.

N.W. OF S.E.  
Mrs. Vera Mc Clary Duncan  
1 3/4 ac. 1944.  
1945.  
1946.  
1947.  
1948.  
1949.  
MRS. FRANCES WALDOFF  
1 1/2 ac. 1945.  
DR. G. M. BOWEN  
1948.  
1949.  
Mrs. S. M. Penn  
1/4 ac. 1944.  
1945.  
1946.  
1947.  
1948.  
1949.  
Walter Lee Cook  
1949.

N.E. OF S.E.  
J. I. Aguilar  
1/8 ac.  
1944.  
1945.  
1946.  
1947.  
1948.  
1949.  
Mrs. M. [unclear]  
1948.  
J. P. Burke  
1948.  
1949.  
Balenger  
1948.  
1949.  
M. D. S. BERT  
1948.  
1949.

S.W. OF S.W.  
Platted

S.E. OF S.W.  
FRANK Service White  
1949.  
AG. BURGESS  
1949.  
Maggie Brown  
1949.  
J. I. HUBBARD  
1949.  
DR. W. O. Anderson  
1949.  
Adolph Solomon  
1948.  
1949.  
Platted.  
Mary Johnson  
1949.  
W. G. BIRK  
1949.  
Mrs. A. C. OWENS  
1949.  
H. H. Hallmark  
1948.  
1949.  
C. E. [unclear]  
1949.  
W. K. L. Ives  
1948.  
1949.  
Mercer C. Low, adm.  
1949.

S.W. OF S.E.  
J. B. GIPSON  
1948.

S.E. OF S.E.



Form 1-S.T.C. 6000 MARSHALL & BIRD CO. BARTLESVILLE

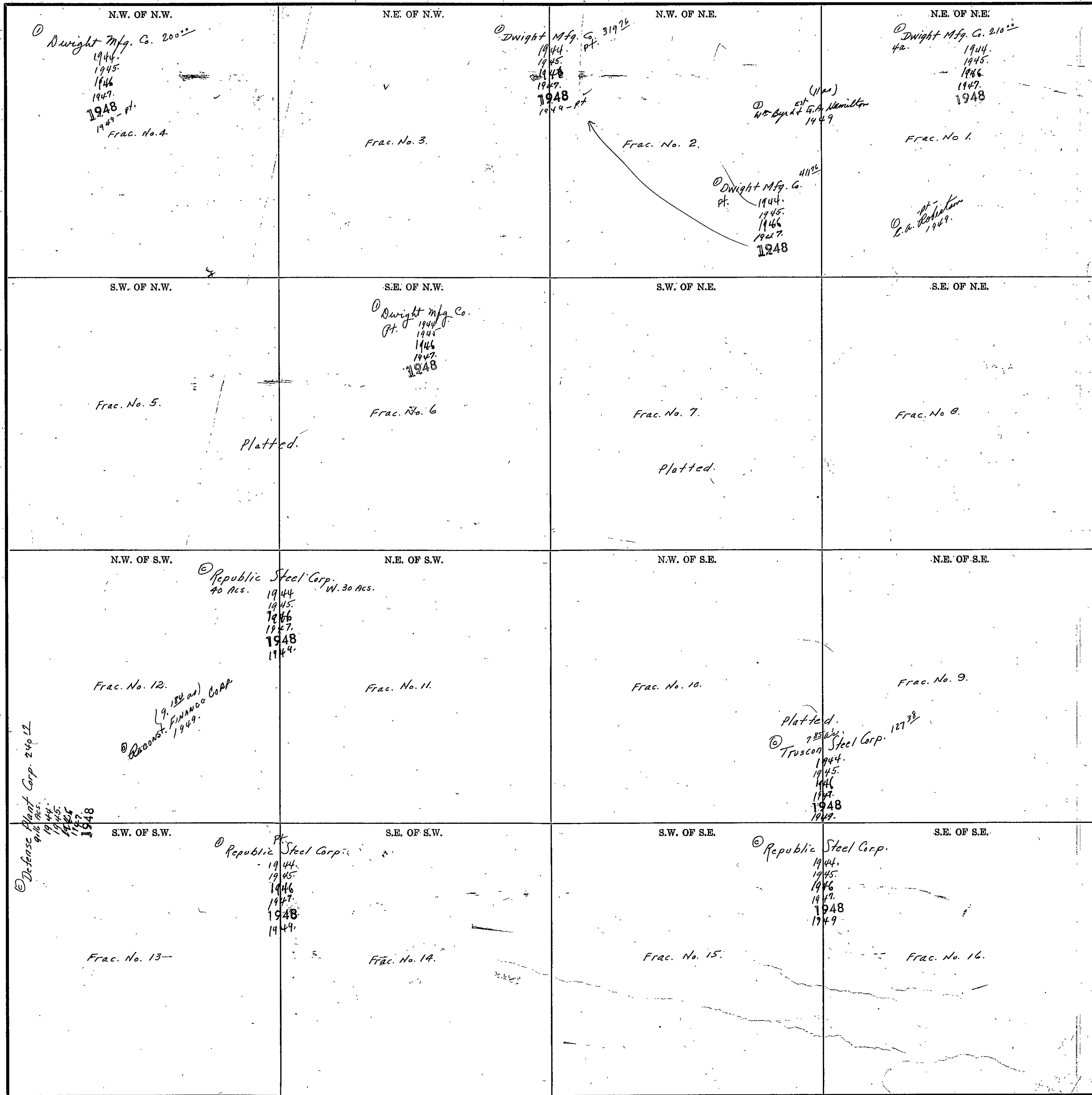
<p>N.W. OF N.W.</p> <p>Agriola Furnace Co. St. 1944. 1945. 1946. 1948. 1949.</p> <p>Mr. Minnie D. Crossfield 2 ac. 1945. 1946. 1947. 1948. 1949.</p> <p>Etowah Trust - Soya Bank Subd.</p>	<p>N.E. OF N.W.</p> <p>Jerome + Van Kuling 1/100 Ac. 1944. 1945. 1946. 1948. 1949.</p> <p>J. Robt. Henderson 1 ac. 1944. 1945. 1946. 1948. 1949.</p> <p>Coose Land Co 12<sup>th</sup> St. Add.</p>	<p>N.W. OF N.E.</p> <p>Agriola Furnace Co. St. 1944. 1945. 1946. 1948. 1949.</p> <p>J. Byrd, Jr. + C.A. Hamilton 11 ac. 1944. 1945. 1946. 1948. 1949.</p> <p>Wm. J. Byrd, Sr. + Superior L.P.C. Co. 1/2 ac. 1944. 1945. 1946. 1948. 1949.</p> <p>Platted.</p>	<p>N.E. OF N.E.</p> <p>Agriola Furnace Co. St. 1944. 1945. 1946. 1948. 1949.</p> <p>Virginia Alvin Miller 1 ac. 1944. 1945. 1946. 1948. 1949.</p> <p>P. Powell's Add. 1948.</p> <p>Platted.</p>
<p>S.W. OF N.W.</p> <p>Williams, Dawson 200<sup>00</sup> 1 ac. 1944. 1945. 1946. 1947. 1948. 1949.</p> <p>Dr. R. Foster, Sr. "Hsa" 35<sup>00</sup> 7 ac. 1944. 1945. 1946. 1947. 1948. 1949.</p> <p>Agriola Furnace Co. 7 ac. - 1949.</p> <p>S.A. Jackson 170 ac. 1944. 1945. 1946. 1948. 1949.</p> <p>A. H. Jackson 1945-1946</p> <p>L. A. Jackson 1946. 1948. 1949.</p>	<p>S.E. OF N.W.</p> <p>Platted.</p>	<p>S.W. OF N.E.</p> <p>Platted.</p>	<p>S.E. OF N.E.</p> <p>Platted.</p>
<p>N.W. OF S.W.</p> <p>Dr. R. D. Clark. 100<sup>00</sup> 5 ac. 1944. 1945. 1946. 1947. 1948. 1949.</p> <p>Platted.</p>	<p>N.E. OF S.W.</p> <p>Mr. Mena K. Elliott 35 ac. 1944. 5 ac. 1945. 1946. 1947. 1948. 1949.</p> <p>Platted.</p>	<p>N.W. OF S.E.</p> <p>Platted.</p>	<p>N.E. OF S.E.</p> <p>Platted.</p>
<p>S.W. OF S.W.</p> <p>Republic Steel Corp. 28<sup>00</sup> 1944. 1945. 1946. 1947. 1948. 1949.</p>	<p>S.E. OF S.W.</p> <p>Platted.</p>	<p>S.W. OF S.E. (1950 sub BR)</p> <p>Guy R. HARRISON Pt. - 1945</p> <p>S.A. Pearson. 1 ac. 1944. 1945. 1946. 1947. 1948. 1949.</p> <p>John Riley 1948 1949.</p> <p>Guy Harrison 1948 1949.</p> <p>Lowden H Yates 1948 1949.</p> <p>Platted.</p>	<p>S.E. OF S.E.</p> <p>Platted.</p>

SECTION 6

TOWNSHIP 12

RANGE 6

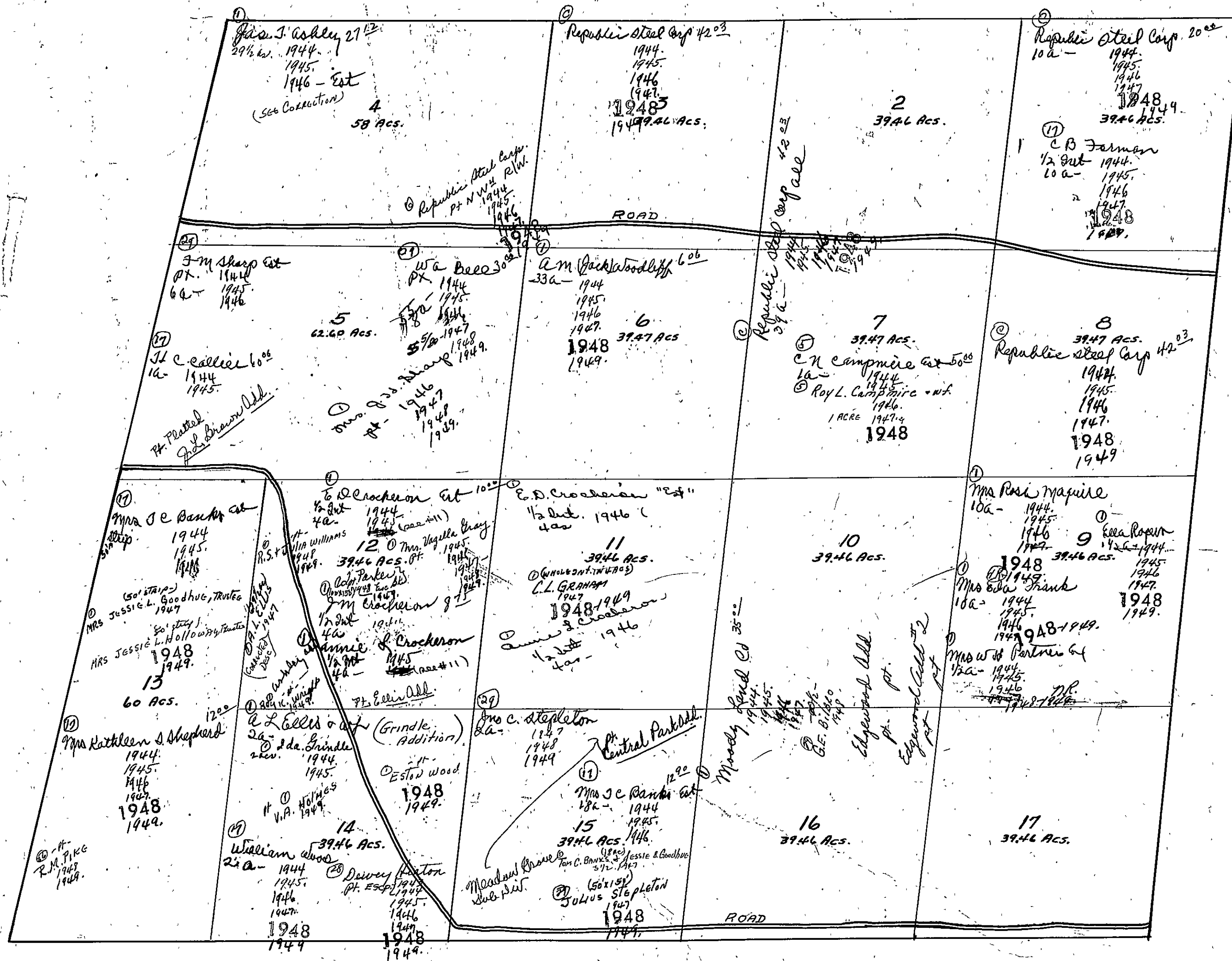
Form 1-S.T.C. 6002 MARSHALL & BROS. CO. BOSTONVILLE



Scale - 1 Inch = 300.00 Ft.

COUNTY

SEC. 7. TP. 12S. R. 6E.

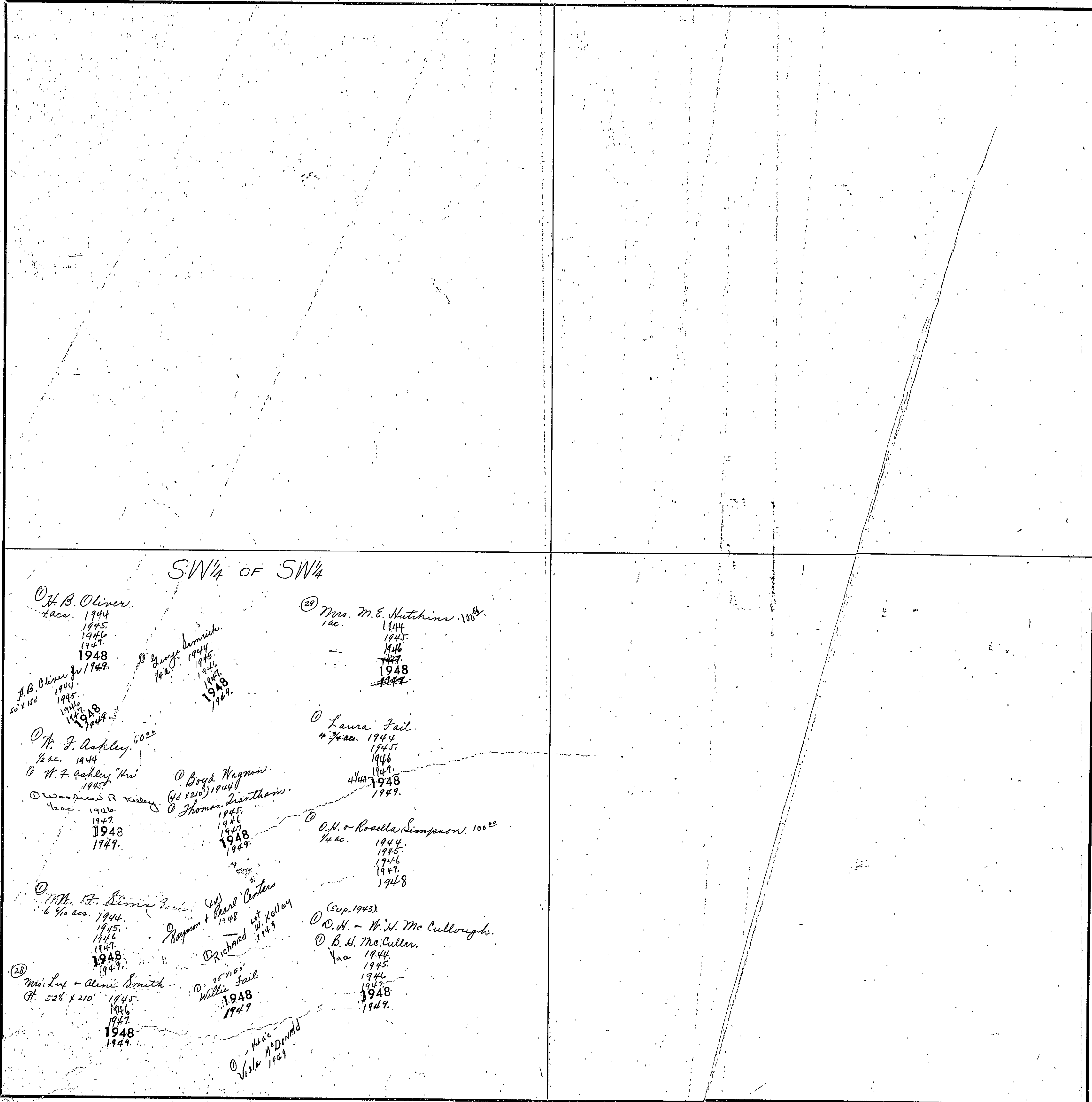


Form 1-S.T.C. 6342 HERRILL & HANCOCK CO. HARTFORD

<p>N.W. OF N.W.</p> <p>Republic Steel Corp. 21<sup>st</sup> 1944 1945 1946 1947 1948 1949</p>	<p>N.E. OF N.W.</p> <p>20 Mrs. Anna K. Elliott. 25 ac. 1944 1945 1946 1947 1948 1949</p> <p>Leroy Johnson, co. 100' 1944 1945 1946 1947 1948 1949</p>	<p>N.W. OF N.E.</p> <p>Platted.</p> <p>Frank Williams Subdiv.</p> <p>R.L. Johnson 1948 1949</p>	<p>N.E. OF N.E.</p> <p>W. P. Swin &amp; af. Pt. 1944 1945 1946 1947</p> <p>Eds. Rental Development Co. Pt. 1948 1949</p> <p>John W. Swin 1948 1949</p> <p>Allen Add C-219</p>
<p>S.W. OF N.W.</p> <p>Republic Steel Corp. 21<sup>st</sup> 1944 1945 1946 1947 1948 1949</p>	<p>S.E. OF N.W.</p> <p>21<sup>st</sup> Republic Steel Corp. 10<sup>th</sup> 5 ac. 1944 1945 1946 1947 1948 1949</p> <p>R. E. Rutledge. 5<sup>th</sup> 5 ac. 1944 1945 1946 1947 1948 1949</p> <p>Account 1949</p>	<p>S.W. OF N.E.</p> <p>G. G. Wright 9 ac. 1944 1945</p> <p>B. W. Wright "Jr." 1946 1947 1948 1949</p> <p>R. E. Rutledge 7<sup>th</sup> 8 a. 1944 1945 1946 1947 1948 1949</p>	<p>S.E. OF N.E.</p> <p>Olger Swin 18<sup>th</sup> ac. 1944 1945 1946 1947 1948 1949</p> <p>Permit 1949</p>
<p>N.W. OF S.W.</p> <p>platted.</p>	<p>N.E. OF S.W.</p> <p>Republic Steel Corp. 10<sup>th</sup> 5 ac. 1944 1945 1946 1947 1948 1949</p> <p>Almon Green. (100' x 150') 1945 1946 1947 1948 1949</p> <p>Rosa 1947 1948 1949</p> <p>Case 1949</p>	<p>N.W. OF S.E.</p> <p>R. E. Rutledge. 5<sup>th</sup> 33.8 ac. 1944 1945 1946 1947 1948 1949</p> <p>John W. Armstrong. Pt. S.W. 1944 1945 1946 1947 1948 1949</p>	<p>N.E. OF S.E.</p> <p>Marcus Swin. 33 ac. 1944 1945 1946 1947 1948 1949</p> <p>C. E. Swin Jr. &amp; E. W. Buffington. 1944 1945 1946 1947 1948 1949</p>
<p>S.W. OF S.W.</p> <p>See Next Sheet.</p>	<p>S.E. OF S.W.</p> <p>platted.</p>	<p>S.W. OF S.E.</p> <p>Mrs. S. E. Williams. 25<sup>th</sup> ac. 8 ac. 1944 1945 1946 1947 1948 1949</p> <p>John W. Armstrong. Pt. S.W. 1944 1945 1946 1947 1948 1949</p> <p>Mrs. Ethel Cross Miller. 39<sup>th</sup> 12 3/4 ac. 1944 1945 1946 1947 1948 1949</p> <p>P. E. Mutsaers Pt. 1944 1945 1946 1947 1948 1949</p> <p>W. E. Owens Pt. 1944 1945 1946 1947 1948 1949</p>	<p>S.E. OF S.E.</p> <p>29 Mrs. L. C. Critten. 10<sup>th</sup> 25.79 ac. 1944 1945 1946 1947 1948 1949</p> <p>R. K. Foster, admr. M. L. Foster, et al. Pt. 1944 1945 1946 1947 1948 1949</p>

Scale—1 inch = 300.00 Ft.

COUNTY



COUNTY

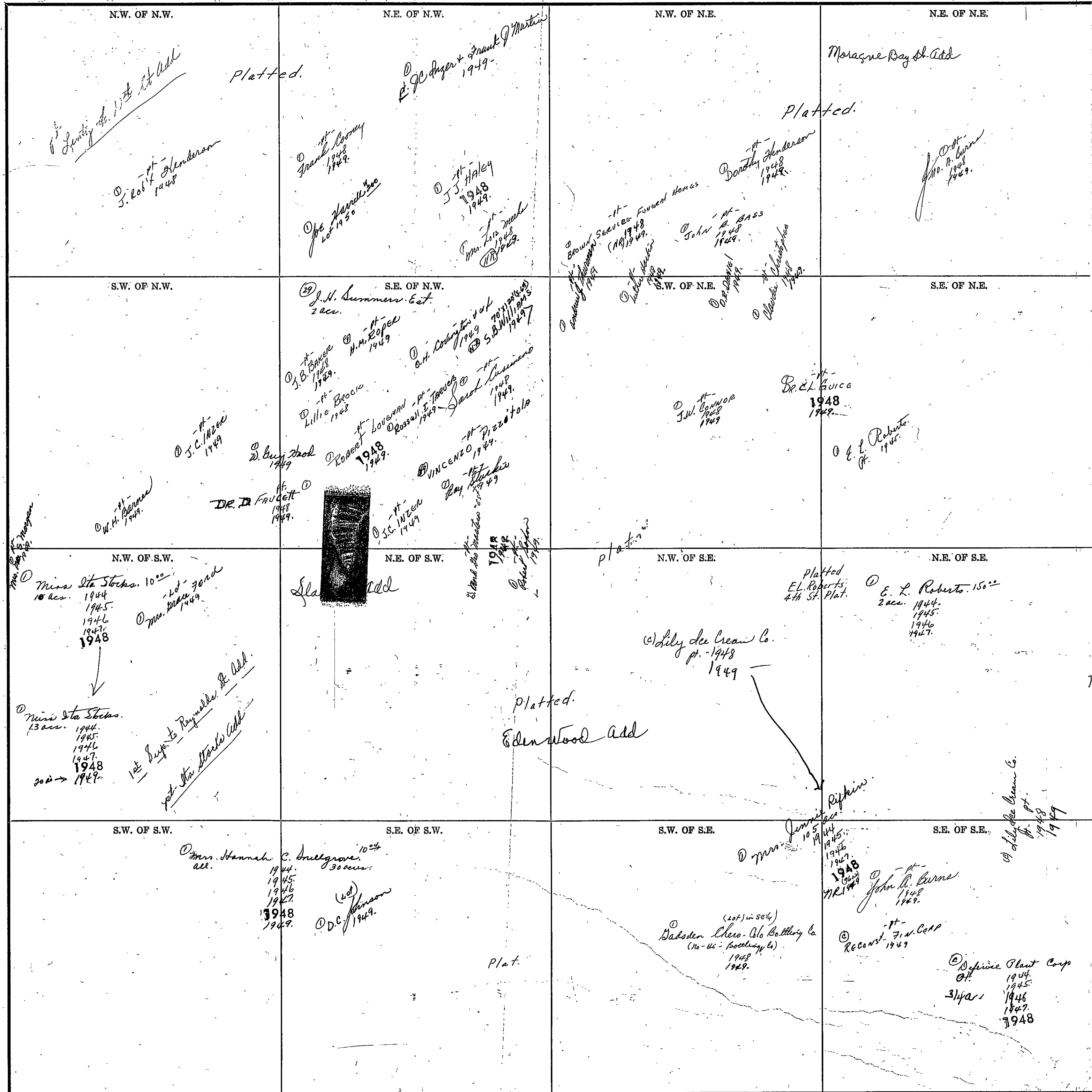
Scale - 1 inch = 300.00 Ft.

SECTION 9

TOWNSHIP 12

RANGE 6

Form 1-S.T.C. 6242 MARSHALL & BOND CO., BARTLESVILLE

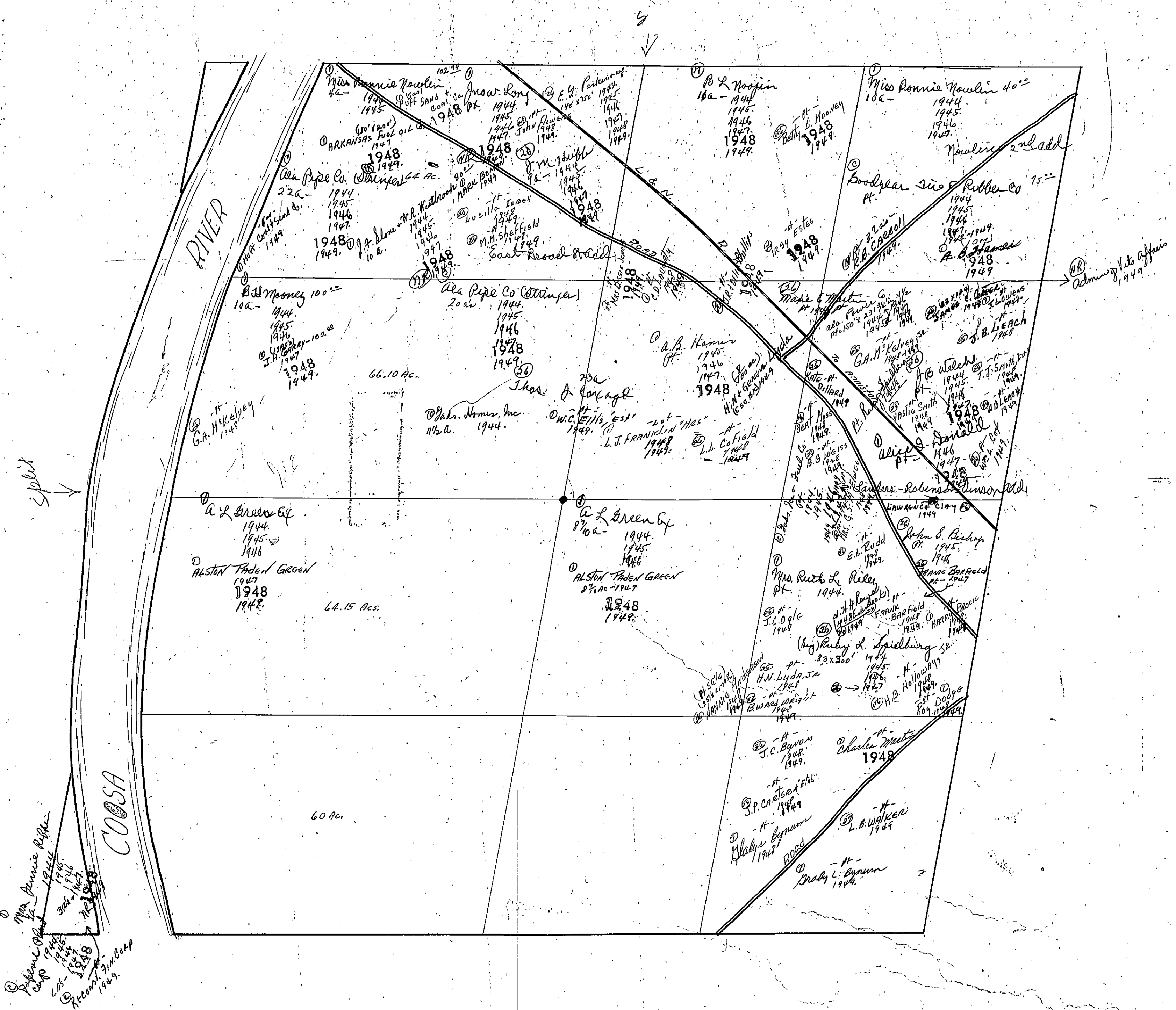


Scale - 1 inch = 300.00 Ft.

COUNTY

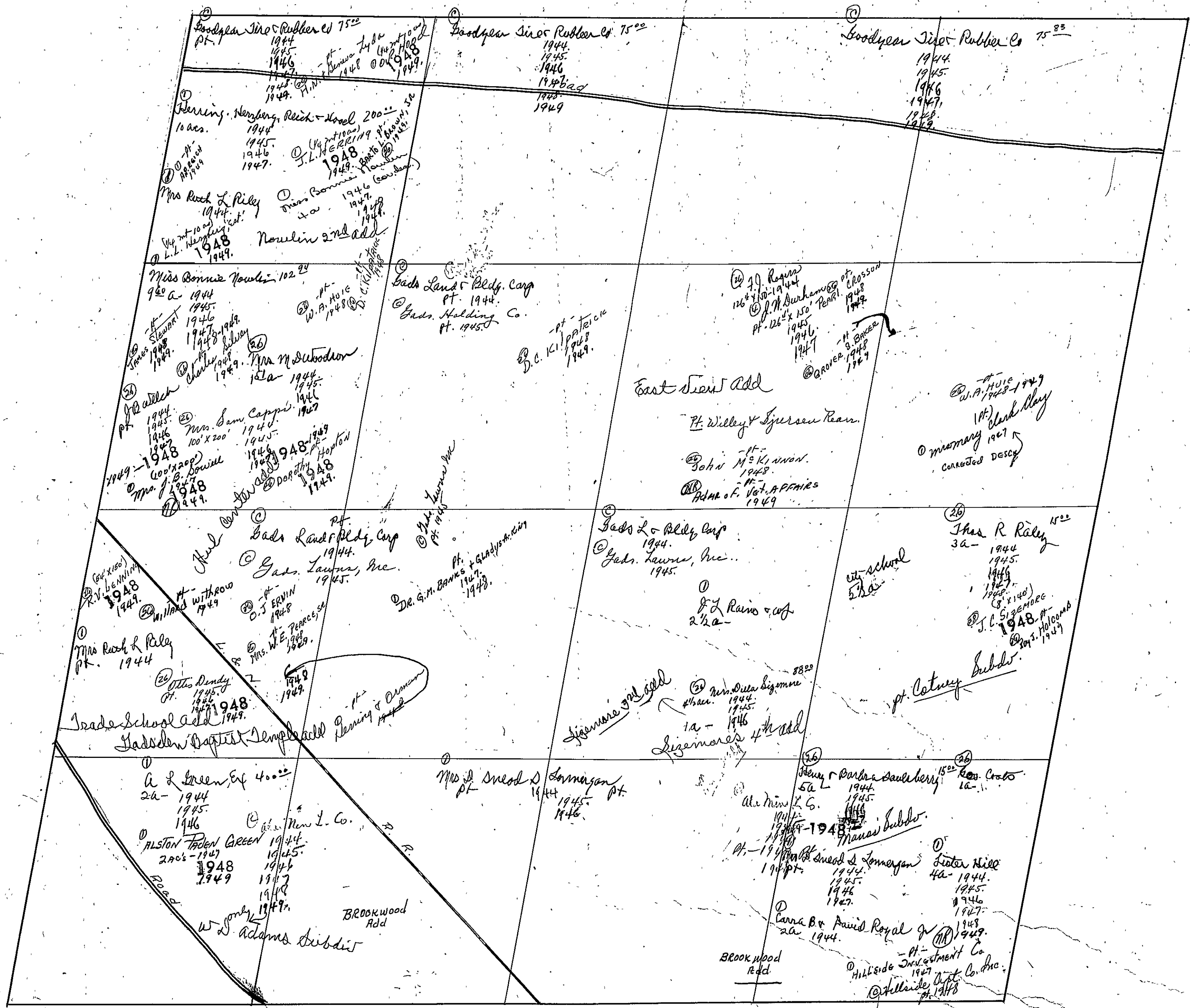


SEC. 10, TP. 12S, R. 6E.



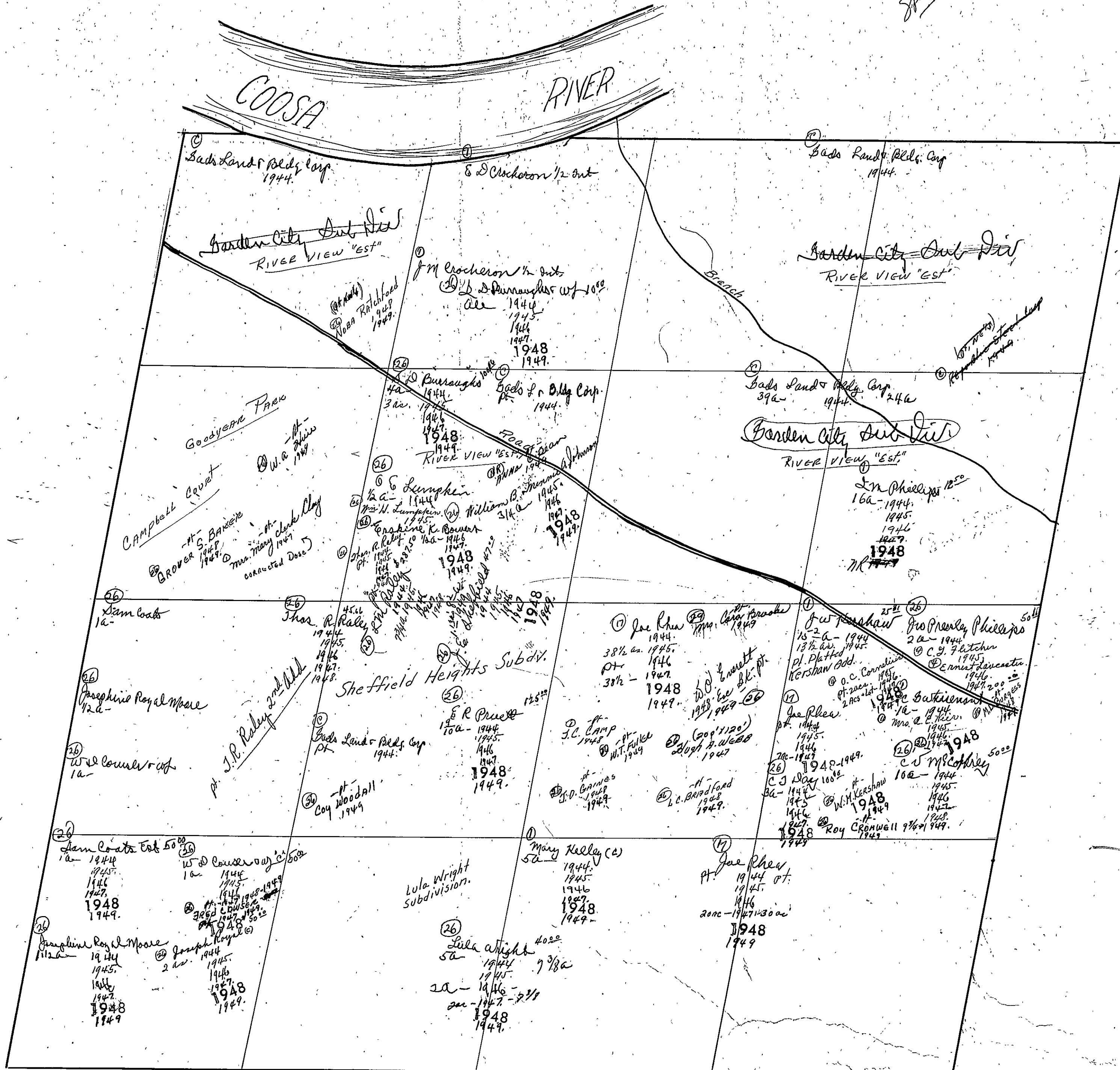


SEC. 11, TP. 12S, R. 6 E.

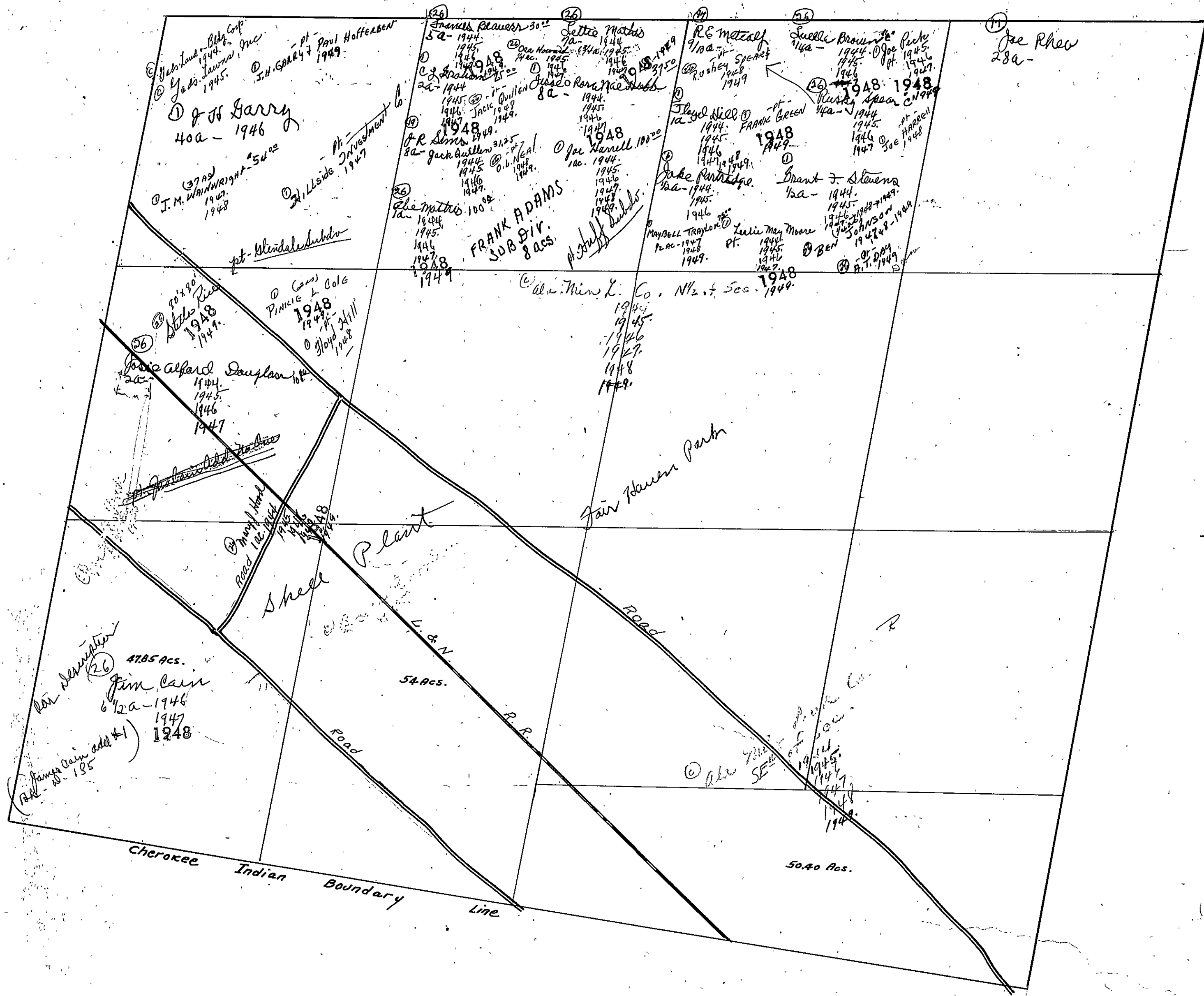


SEC. 12, TP. 12S, R6 E.

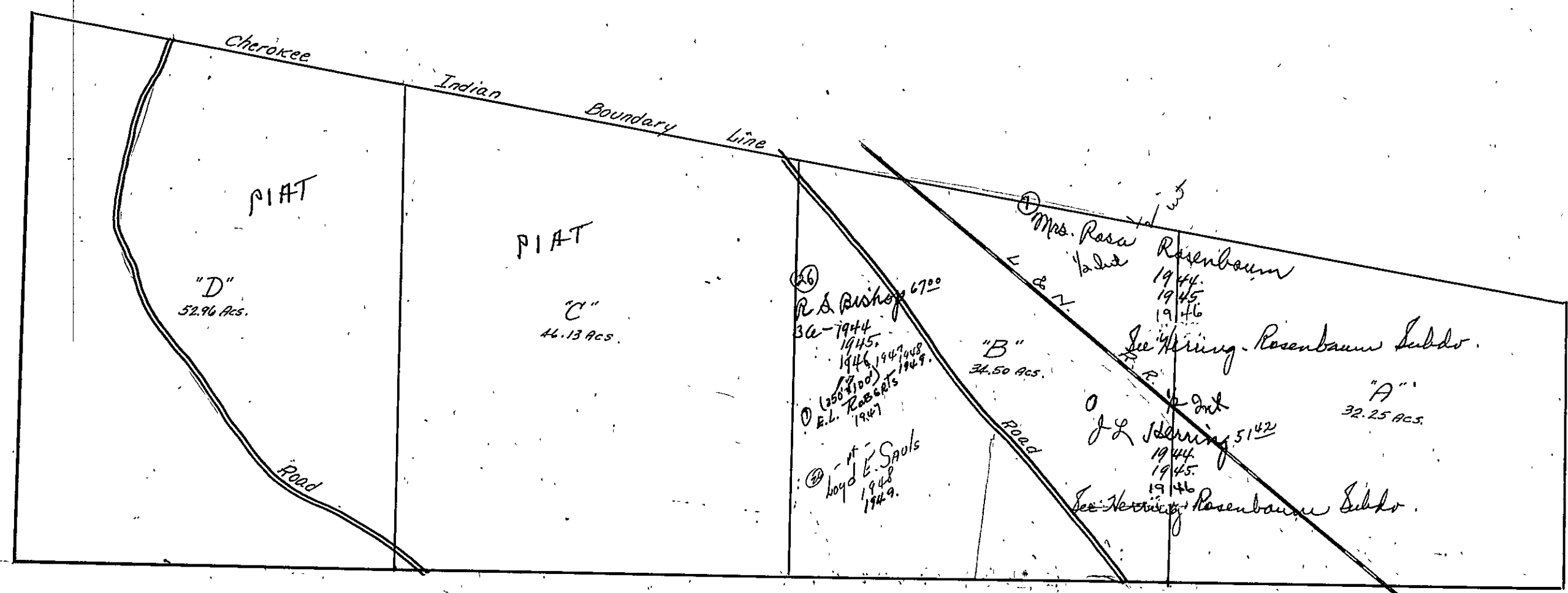
*Split*



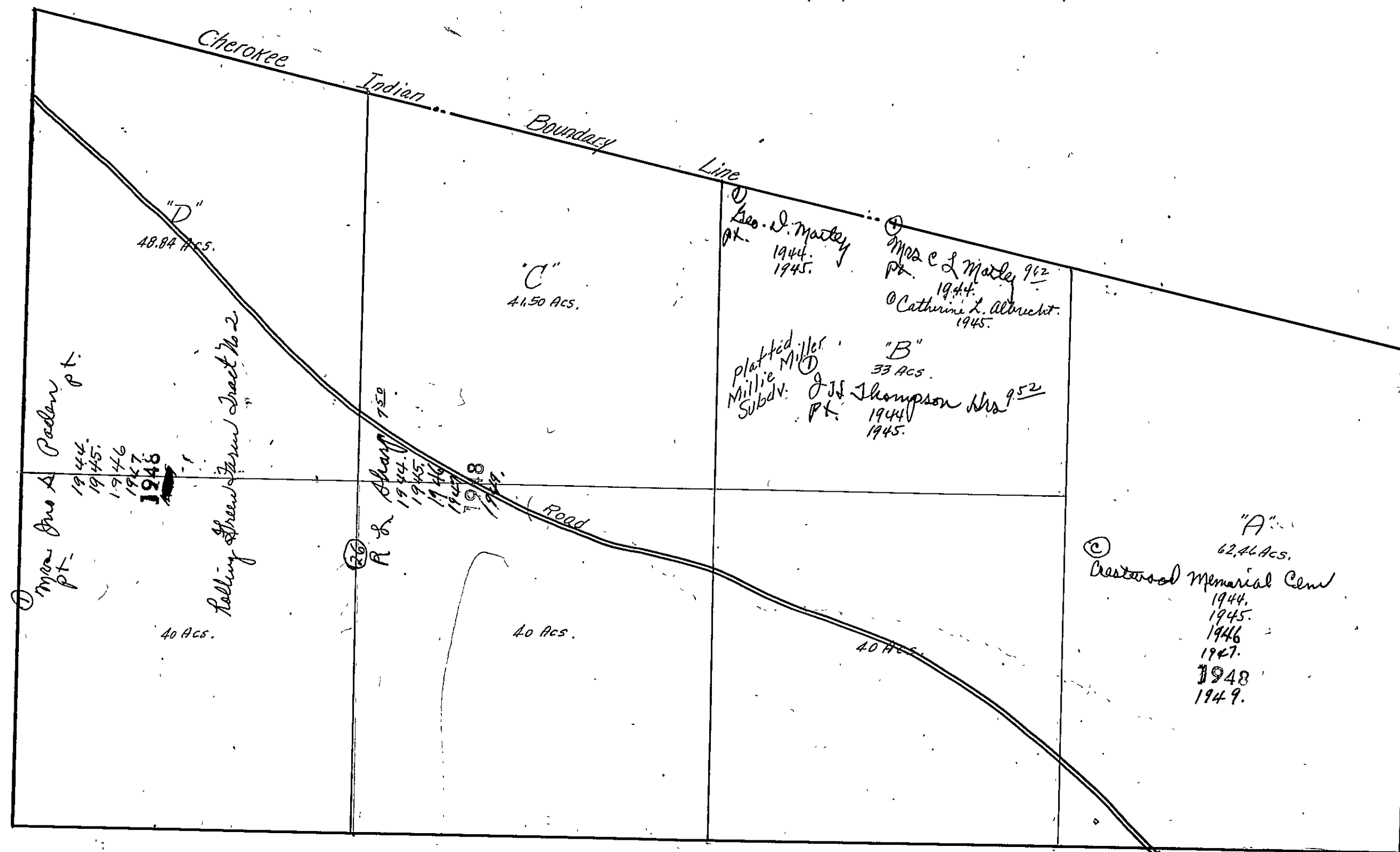
SEC. 13, TP. 12S, R6E.



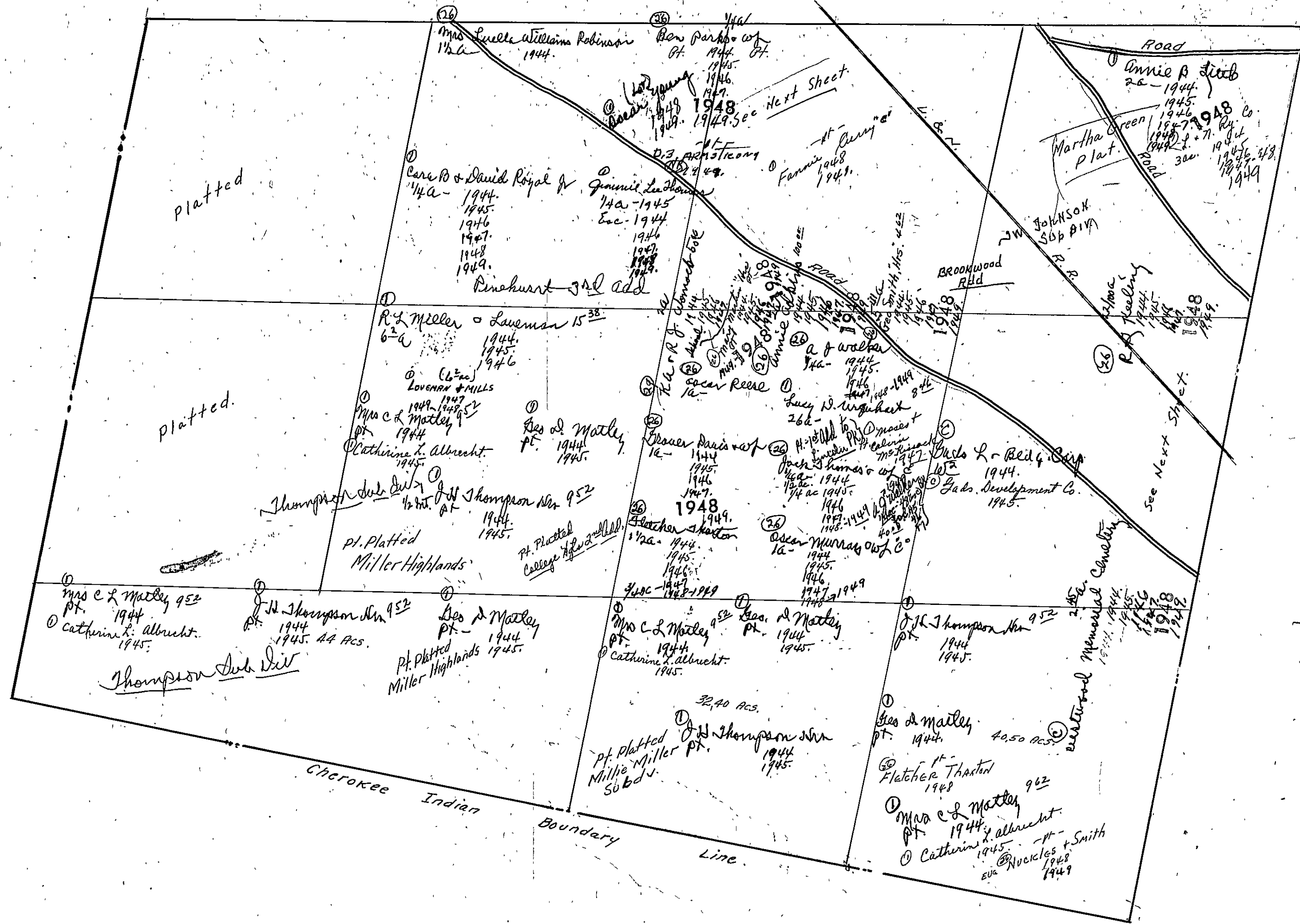
SEC. 13, TP. 12S. R. 6E.



SEC. 14, TP. 12S, R. 6E.

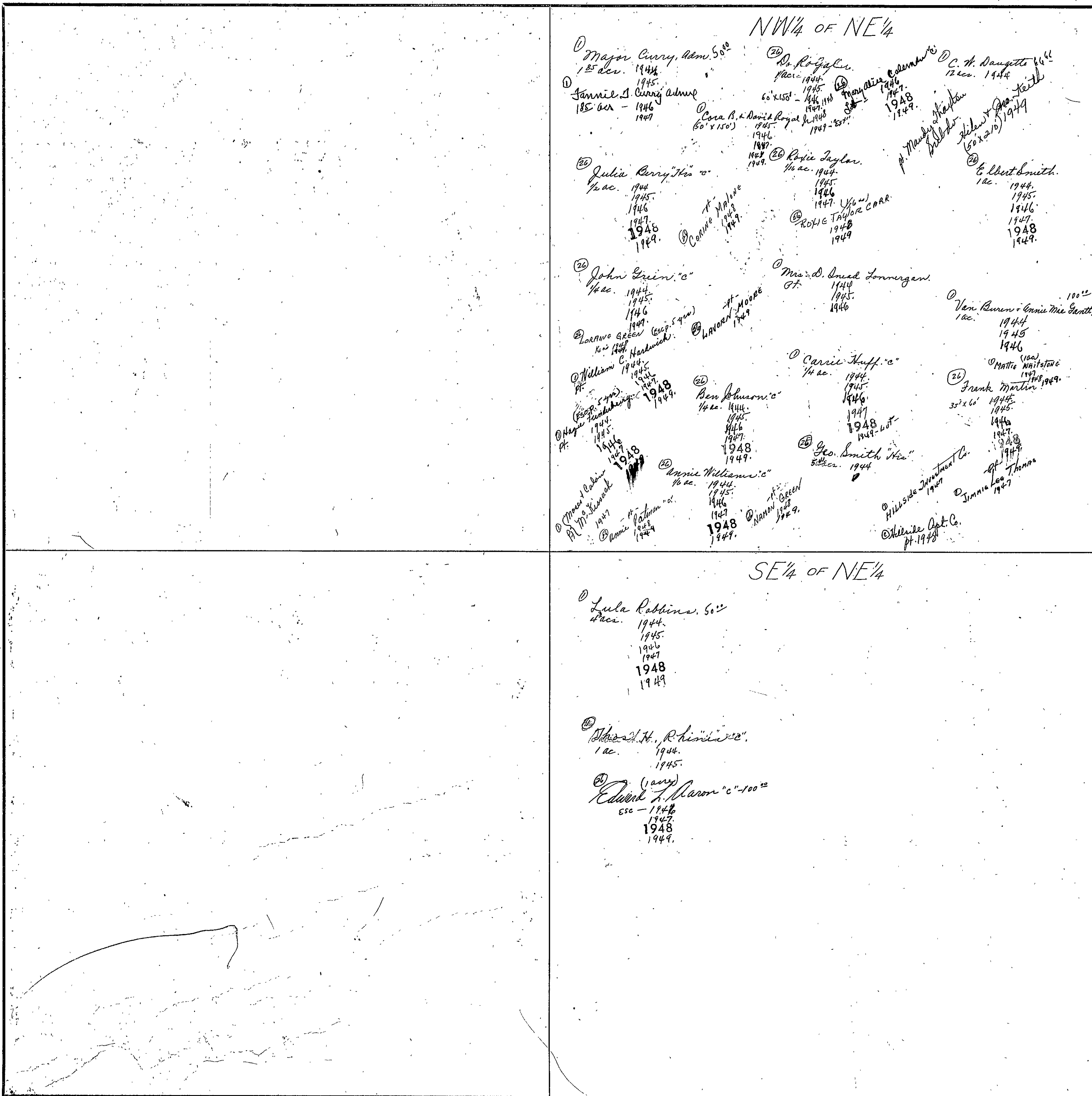


SEC. 14, TP. 12S, R. 6E





Form 1-S.T.C. 7532 HARVARD & BRUCE OF HARTVILLE

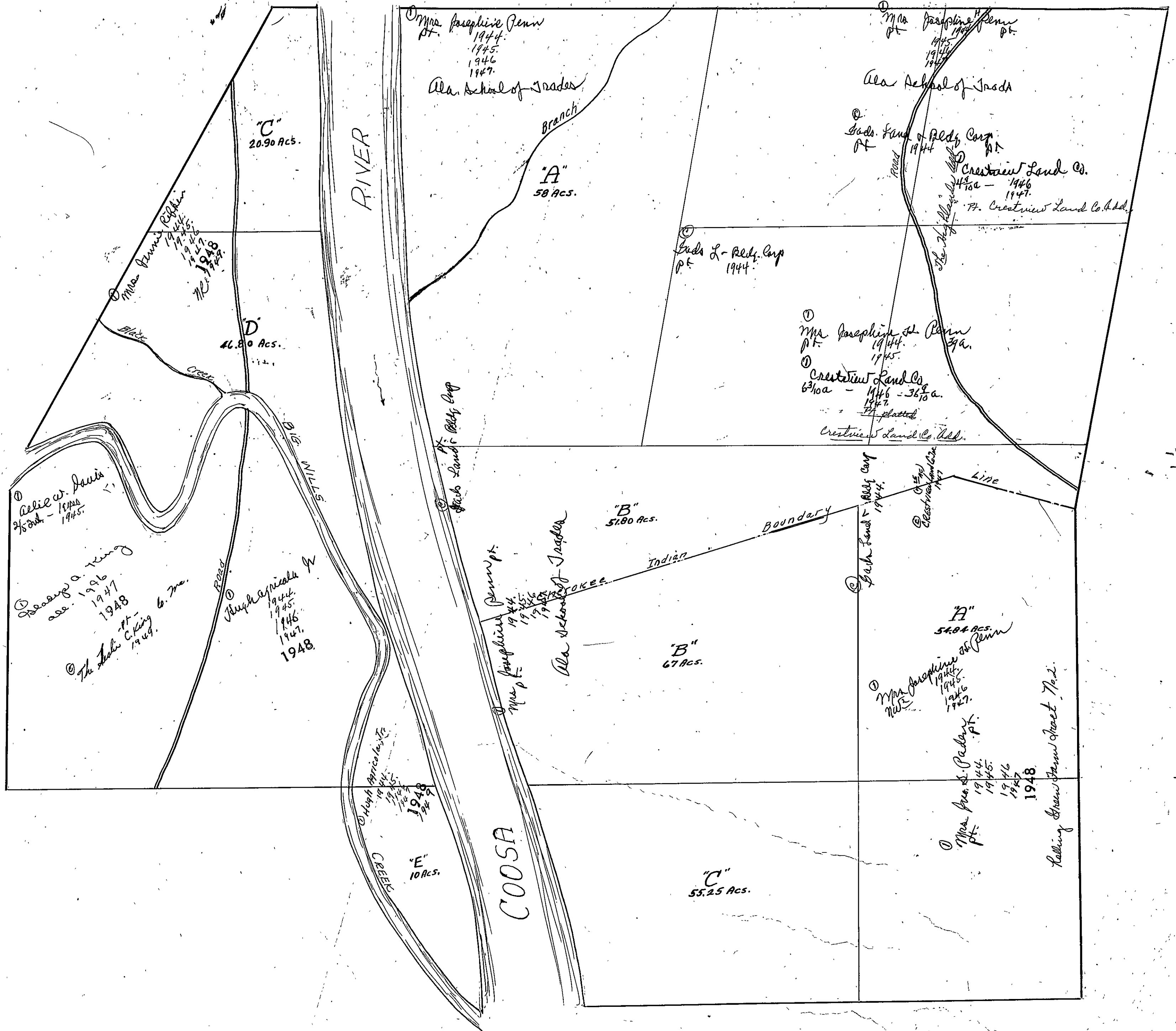


Scale - 1 inch = 300.00 Ft.

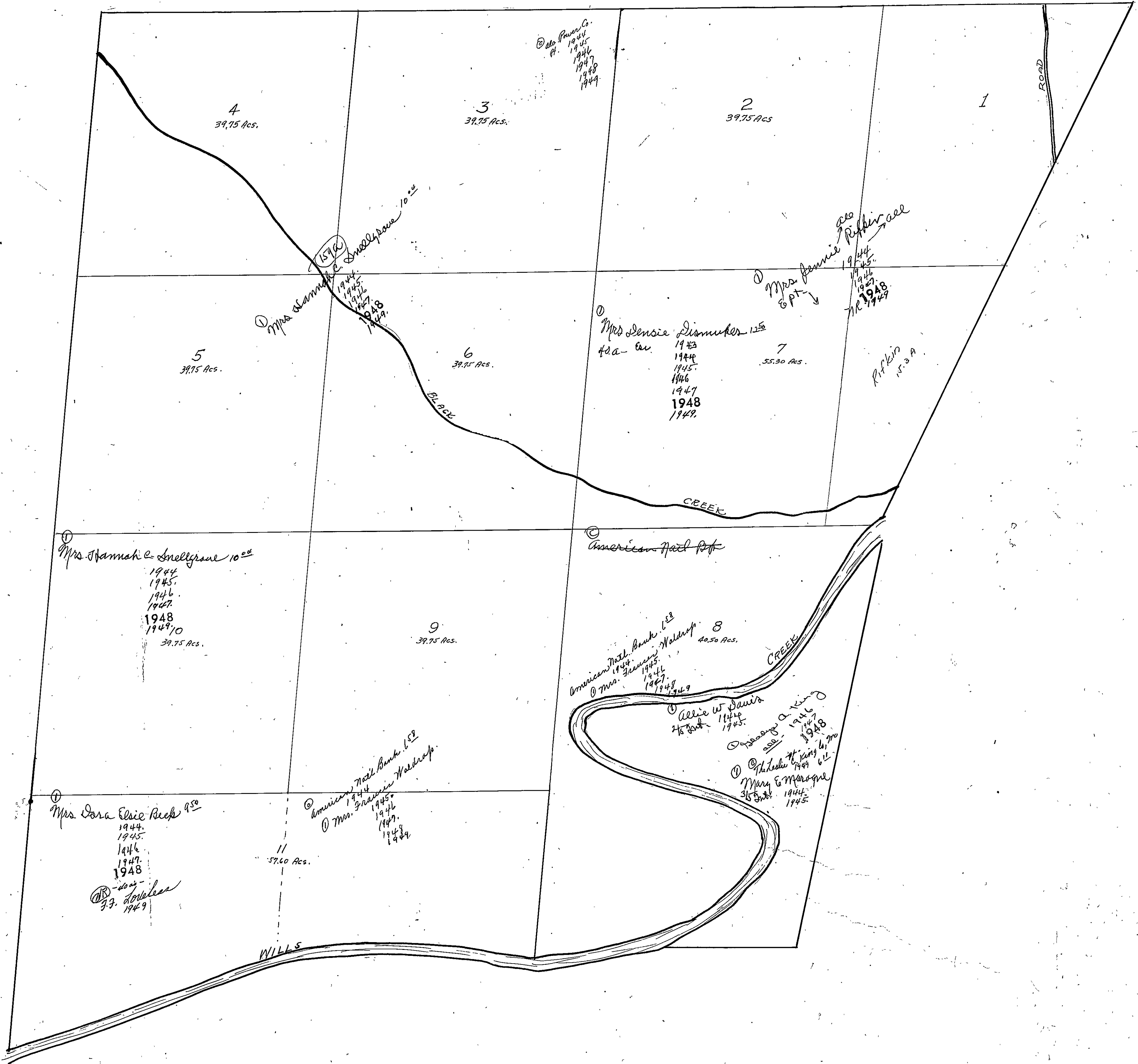
COUNTY \_\_\_\_\_



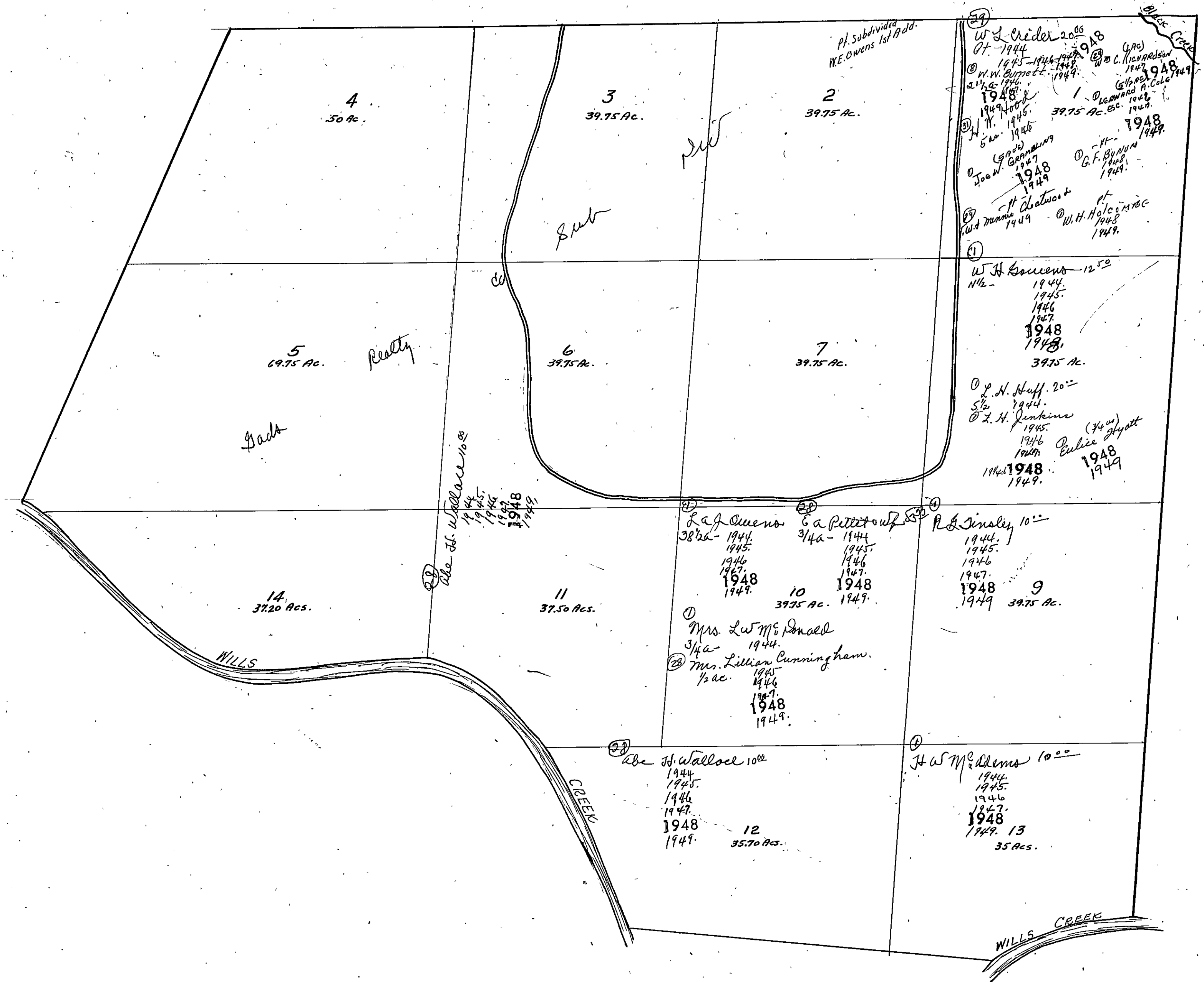
SEC. 15, TP. 12S, R. 6E.



SEC. 16, TP. 12S, R. 6E.



# SEC. 17, TP. 12S, R. 6E.



4  
50 Ac.

3  
39.75 Ac.

2  
39.75 Ac.

5  
69.75 Ac.

6  
39.75 Ac.

7  
39.75 Ac.

Gads

Abbe St. Wallace 10.00  
1944  
1945  
1946  
1947  
1948  
1949

14  
37.20 Ac.

11  
37.50 Ac.

8  
39.75 Ac.  
L. J. Owens 38 1/2 ac - 1944, 1945, 1946, 1947, 1948, 1949

10  
39.75 Ac.  
E. A. Pettit 3/4 ac - 1944, 1945, 1946, 1947, 1948, 1949

9  
39.75 Ac.  
R. B. Sinsley 10 ac - 1944, 1945, 1946, 1947, 1948, 1949

10  
39.75 Ac.  
Mrs. L. W. Mc Donald 3/4 ac - 1944  
Mrs. Lillian Cunningham 1/2 ac - 1945, 1946, 1947, 1948, 1949

12  
35.70 Ac.  
Abbe St. Wallace 10.00 - 1944, 1945, 1946, 1947, 1948, 1949

13  
35 Ac.  
H. W. Williams 10 ac - 1944, 1945, 1946, 1947, 1948, 1949

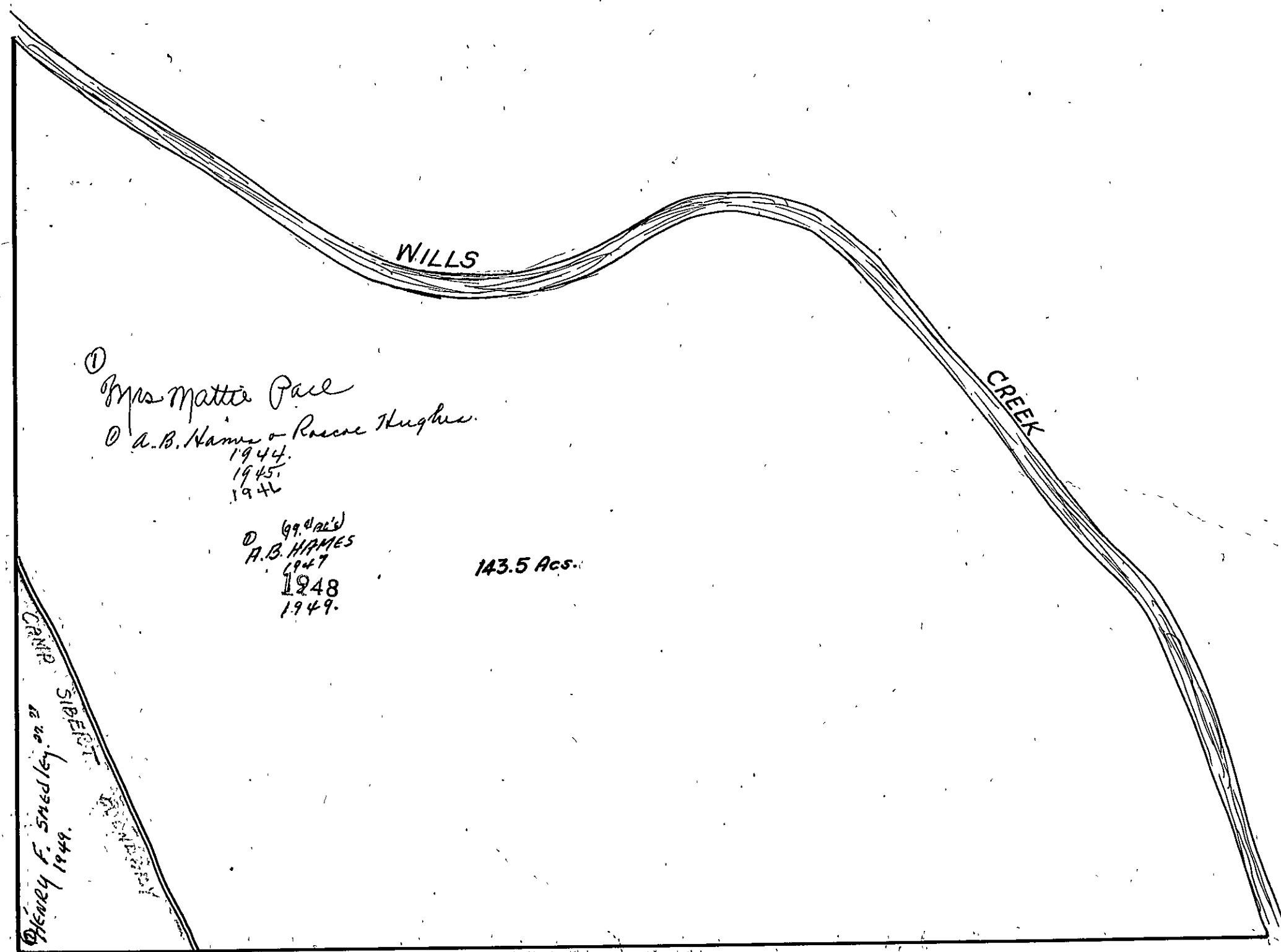
27  
W. J. Crider 20.00 ac - 1944  
W. W. Burnett 1945-1946-1947-1948  
1948  
1949  
1945  
1946  
1947  
1948  
1949  
C. C. Richardson 1947  
Leonard A. Cole 1949  
G. F. Burton 1948  
W. H. Holcomb 1948  
W. H. Holcomb 1949

1  
W. H. Sowers 12.50 ac - 1944, 1945, 1946, 1947, 1948, 1949  
L. N. Huff 20 ac - 1944  
L. H. Jenkins 1945, 1946, 1947, 1948, 1949  
Police Dept 1948, 1949

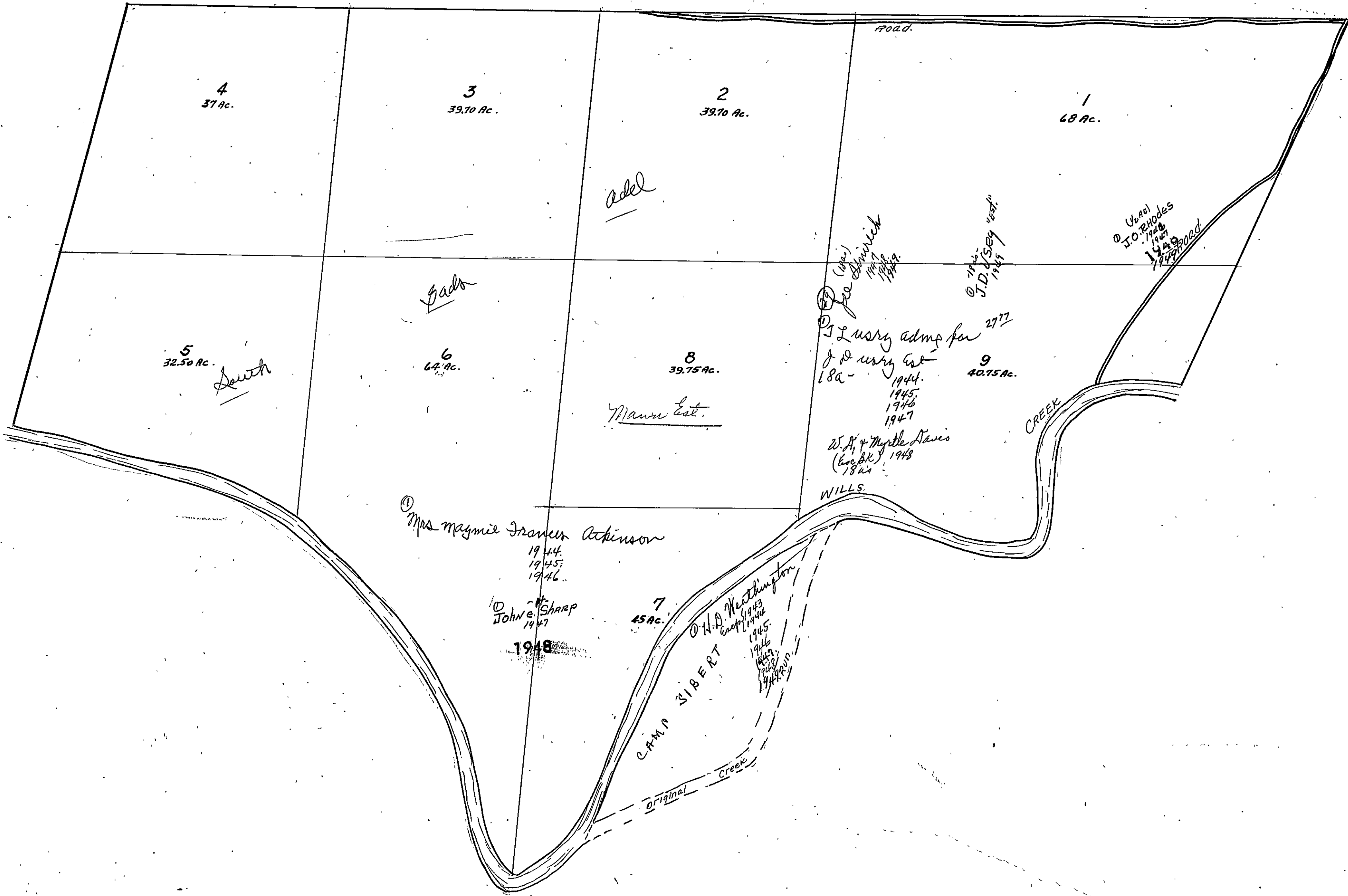
1  
W. J. Crider 20.00 ac - 1944  
W. W. Burnett 1945-1946-1947-1948  
1948  
1949  
C. C. Richardson 1947  
Leonard A. Cole 1949  
G. F. Burton 1948  
W. H. Holcomb 1948  
W. H. Holcomb 1949

WILLS CREEK

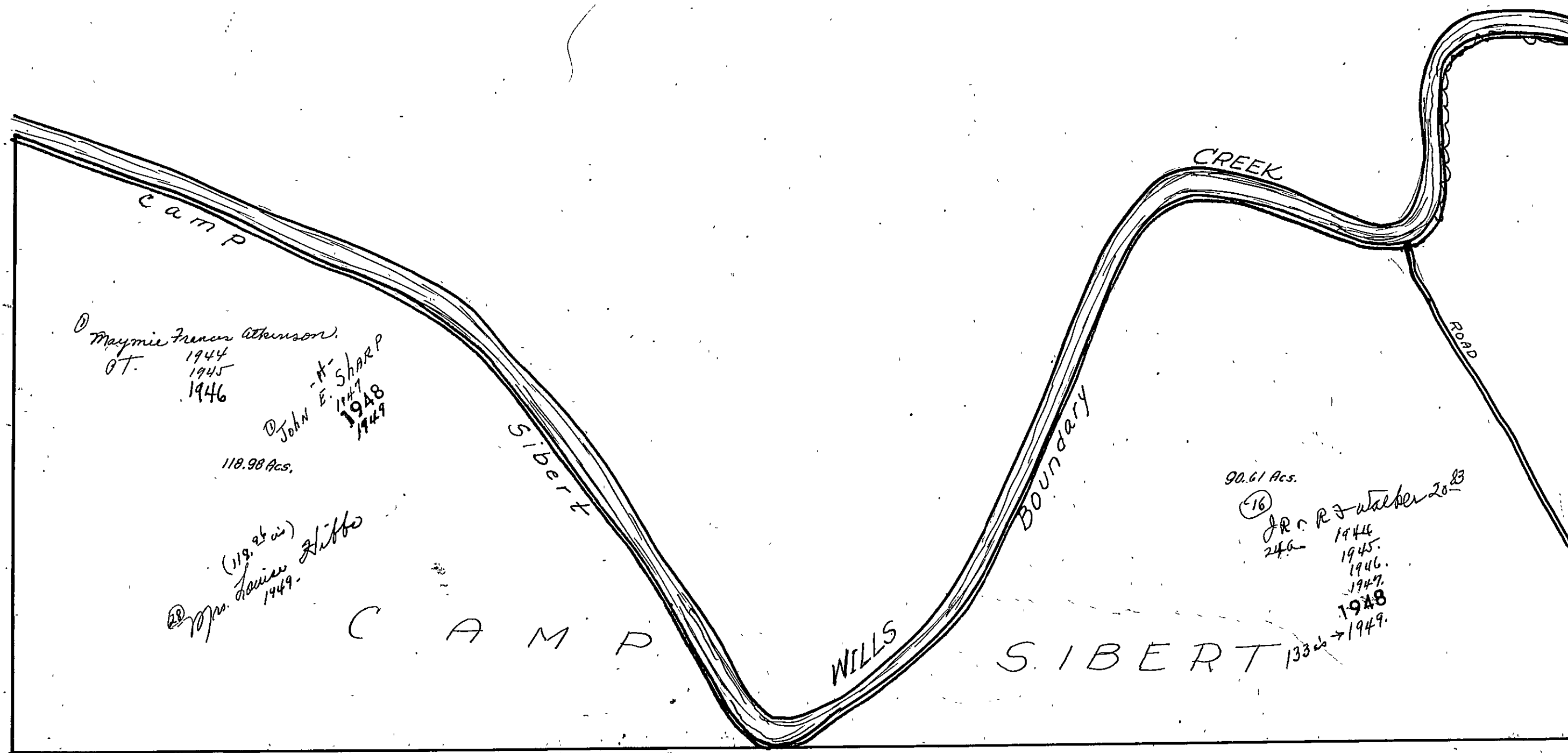
SEC. 17, TP. 12 S., R. 6 E.



SEC. 18. TP. 12S. R. 6E.



SEC. 18, TP. 12S, R. 6E.



SECTION 19

TOWNSHIP 12

RANGE 6

436.

Form 1-S.T.C. 8142 MARSHALL & POTTER CO. HARTVILLE

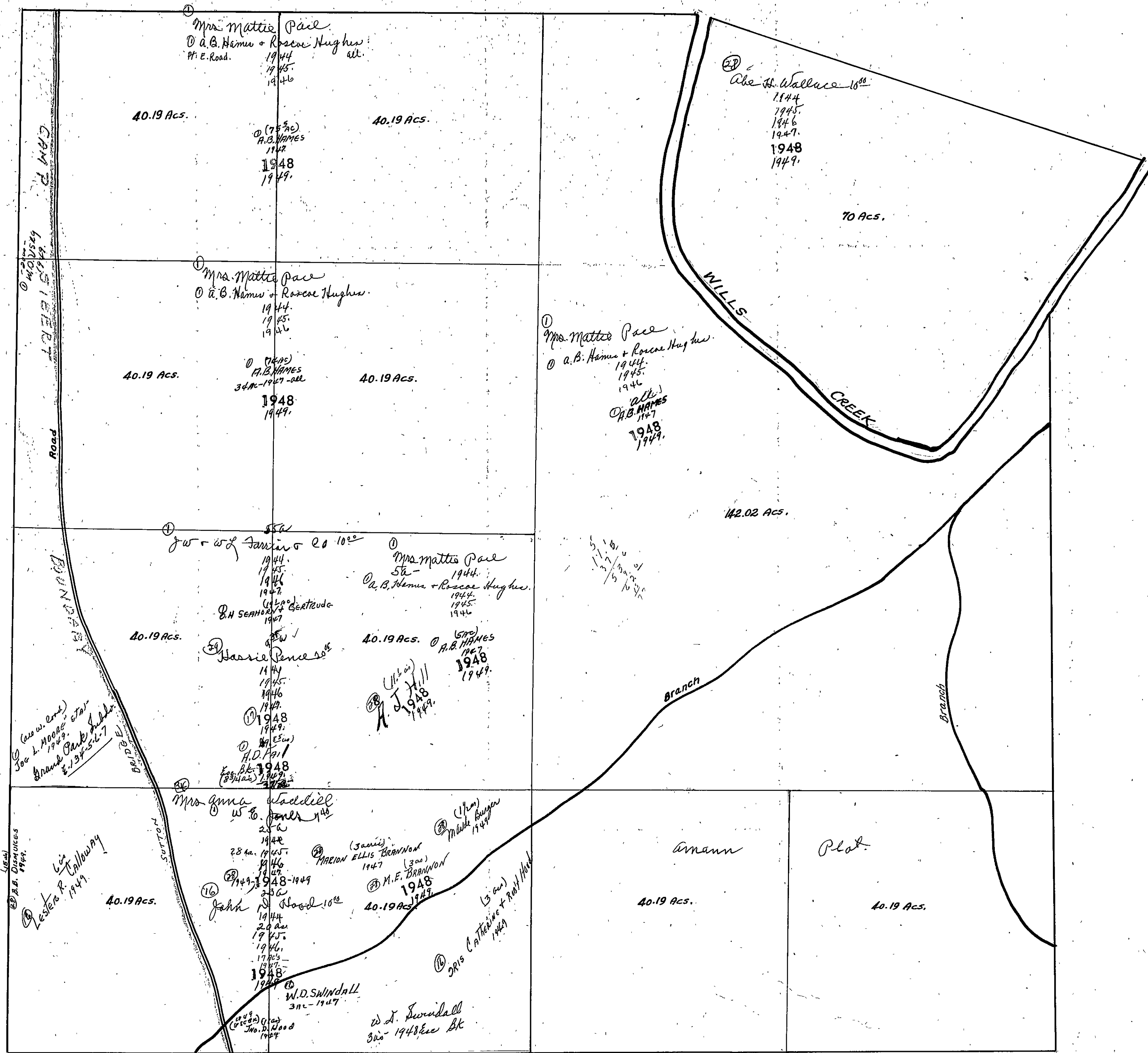
<p>N.W. OF N.W.</p> <p>MRs <sup>all</sup> <del>LOUISE</del> <sup>HARRIS</sup> 1949</p>	<p>N.E. OF N.W.</p>	<p>N.W. OF N.E.</p> <p>MRs <sup>all</sup> <del>LOUISE</del> <sup>HARRIS</sup> 1949</p>	<p>N.E. OF N.E.</p>
<p>S.W. OF N.W.</p> <p>BONNIE <sup>all</sup> <del>E.</del> <sup>BLACKWOOD</sup> 1949</p>	<p>S.E. OF N.W.</p> <p>MRs <sup>all</sup> <del>LOUISE</del> <sup>HARRIS</sup> 1949        1944        1945        1947        1948        1949        D.F. + FRANCIS Lee Hill 1949</p>	<p>S.W. OF N.E.</p> <p>MRs <sup>all</sup> <del>LOUISE</del> <sup>HARRIS</sup> 1949</p>	<p>S.E. OF N.E.</p> <p>MRs <sup>all</sup> <del>LOUISE</del> <sup>HARRIS</sup> 1949</p>
<p>N.W. OF S.W.</p> <p>J.L. + P.L. <sup>all</sup> <del>NEWTON</del> 1949</p>	<p>Entire Section CAMP SIBERT.</p>		<p>N.E. OF S.E.</p>
<p>S.W. OF S.W.</p> <p>Talma <sup>all</sup> <del>TURMAN</del> 1949</p>	<p>S.E. OF S.W.</p> <p>AC <sup>all</sup> <del>STEELE</del> 1949</p>	<p>S.W. OF S.E.</p> <p>ALBERT <sup>all</sup> <del>MAYNARD</del> 1949</p>	<p>S.E. OF S.E.</p> <p>MRs <sup>all</sup> <del>LOUISE</del> <sup>HARRIS</sup> 1949        1944        1945        1947        1948        1949</p>

Scale—1 inch=300.00 Ft.

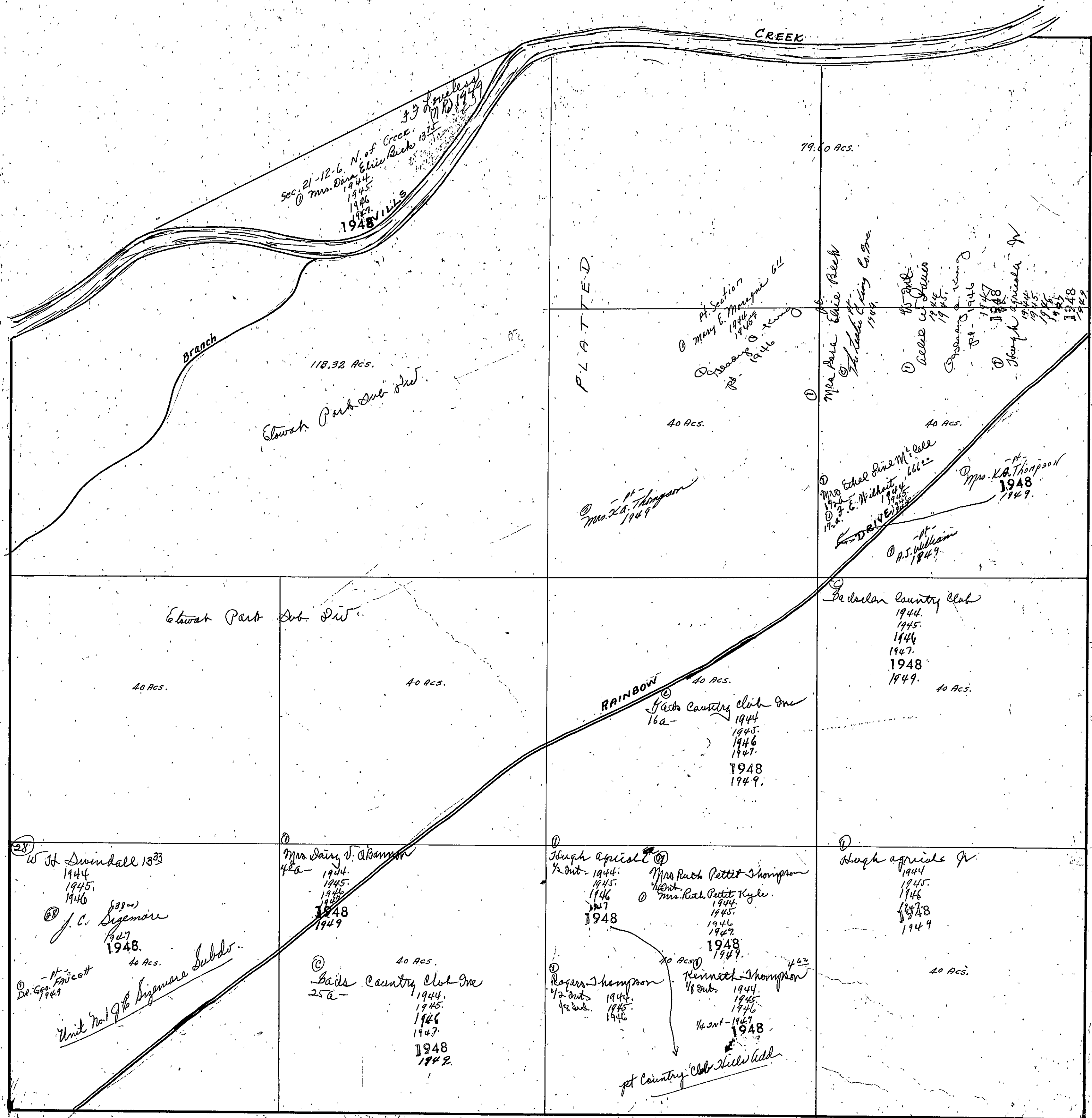
COUNTY \_\_\_\_\_



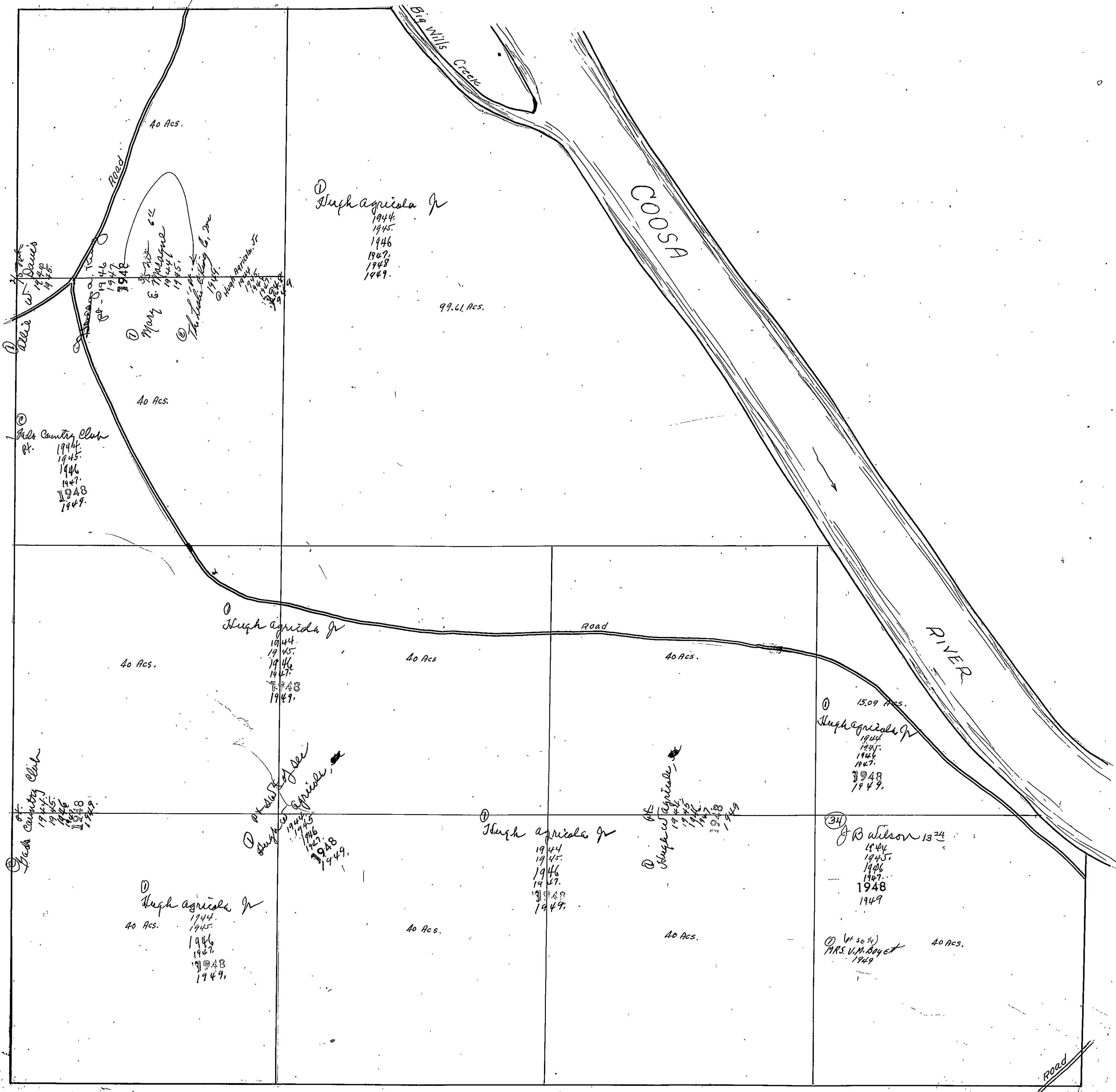
SEC. 20, TP. 12S, R. 6 E.



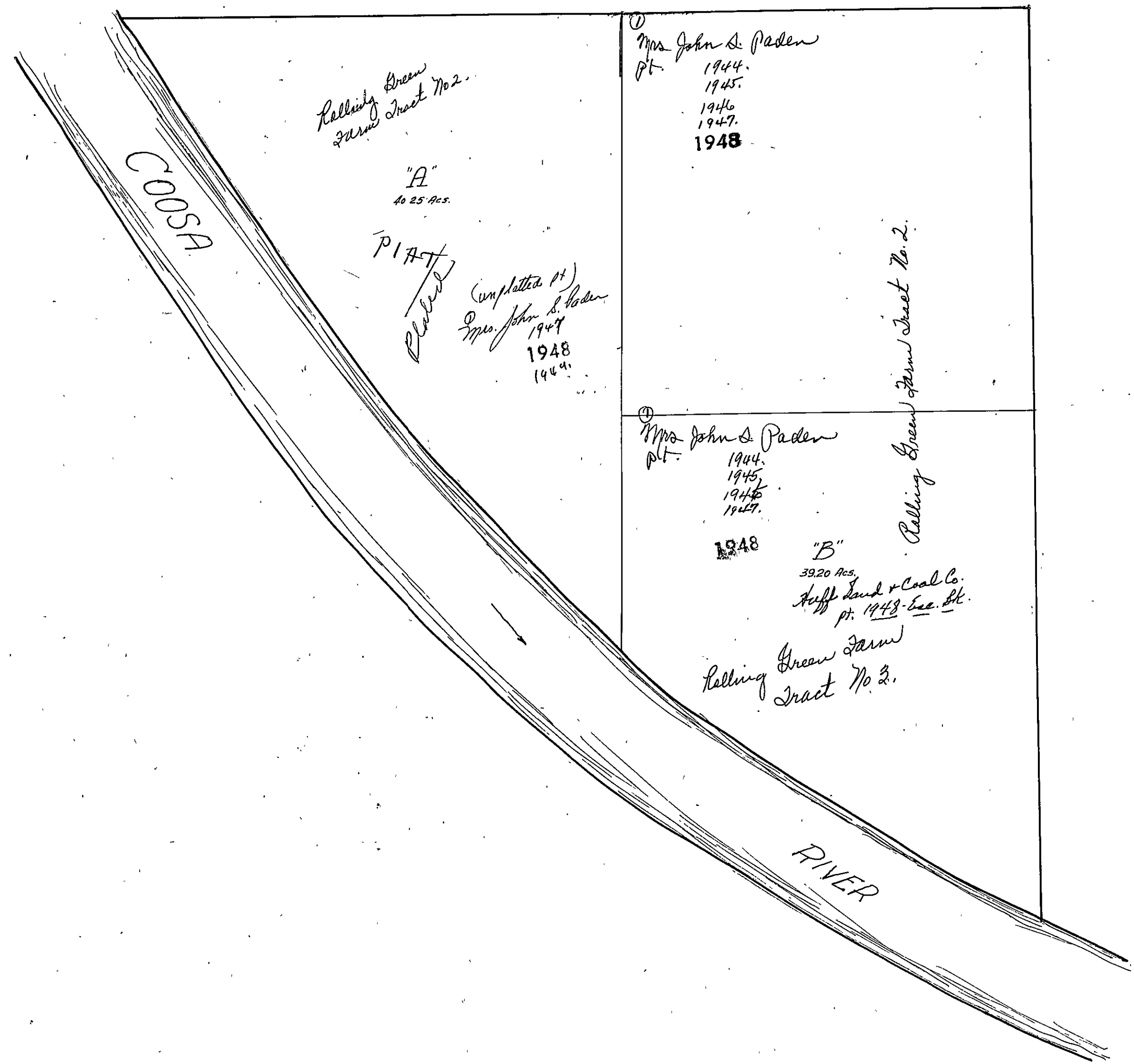
SEC. 21, TP. 12S. R. 6 E.



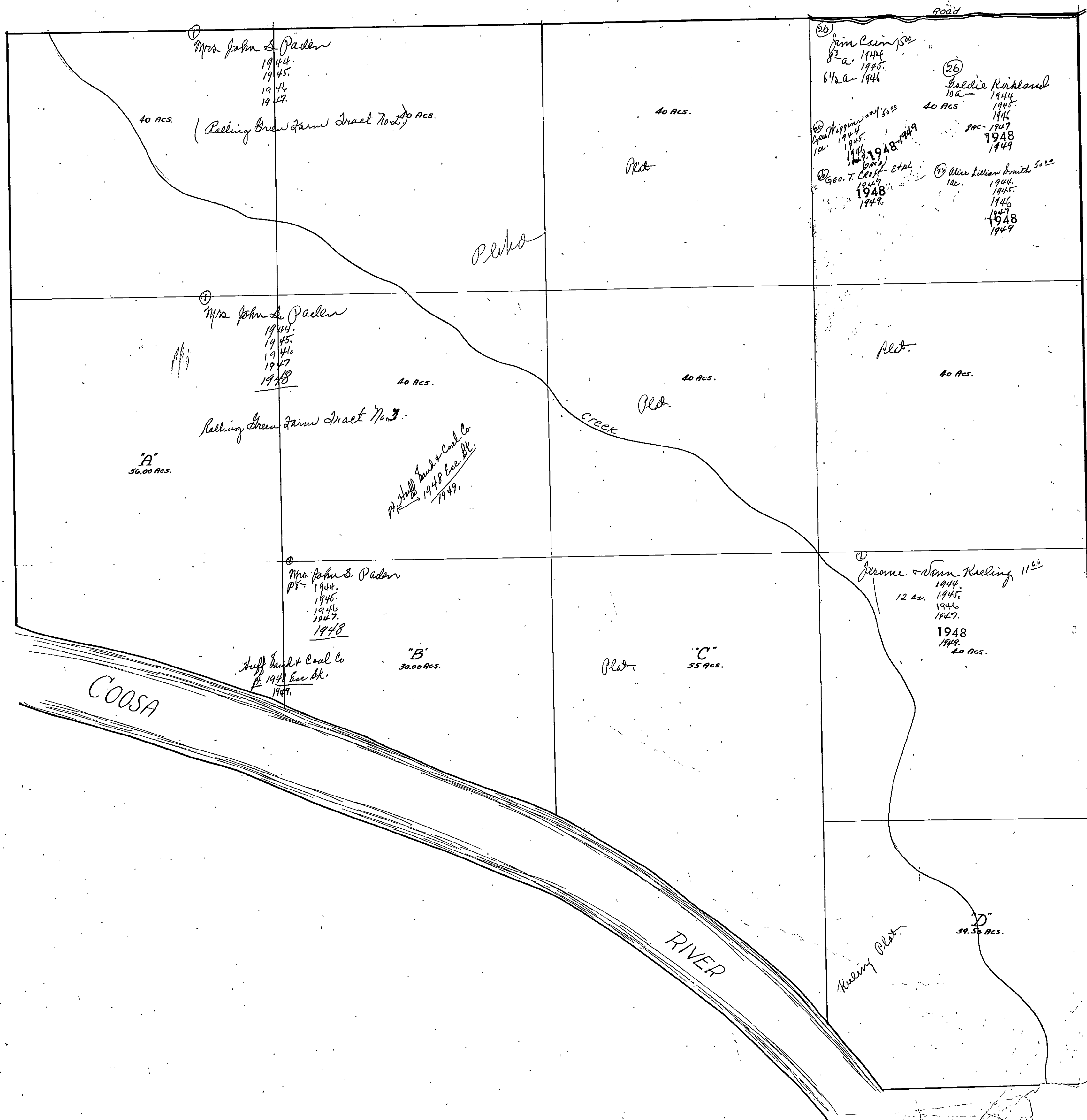
SEC. 22, TP. 12S, R. 6E.



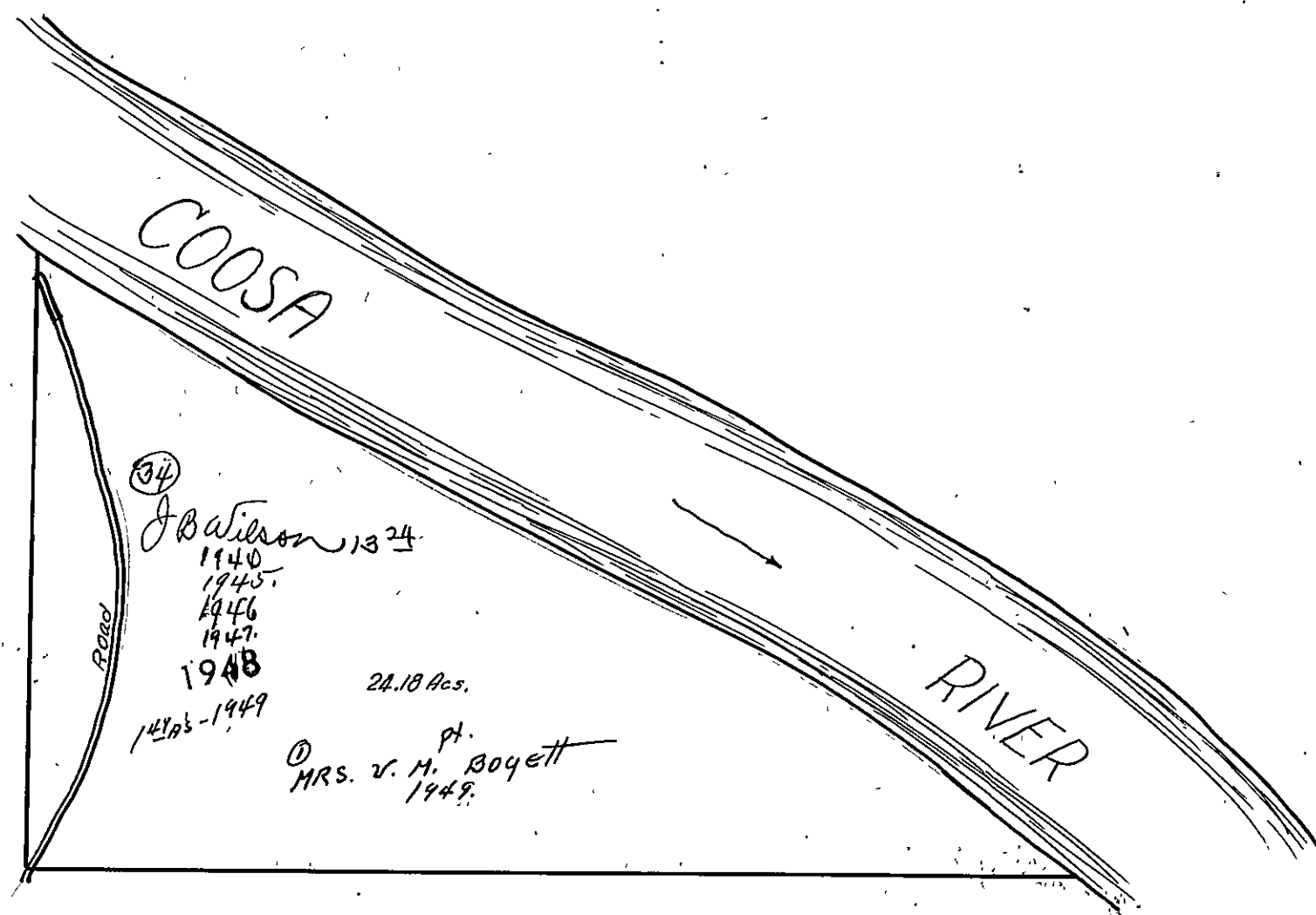
SEC. 22, TP. 12 S. R. 6 E.



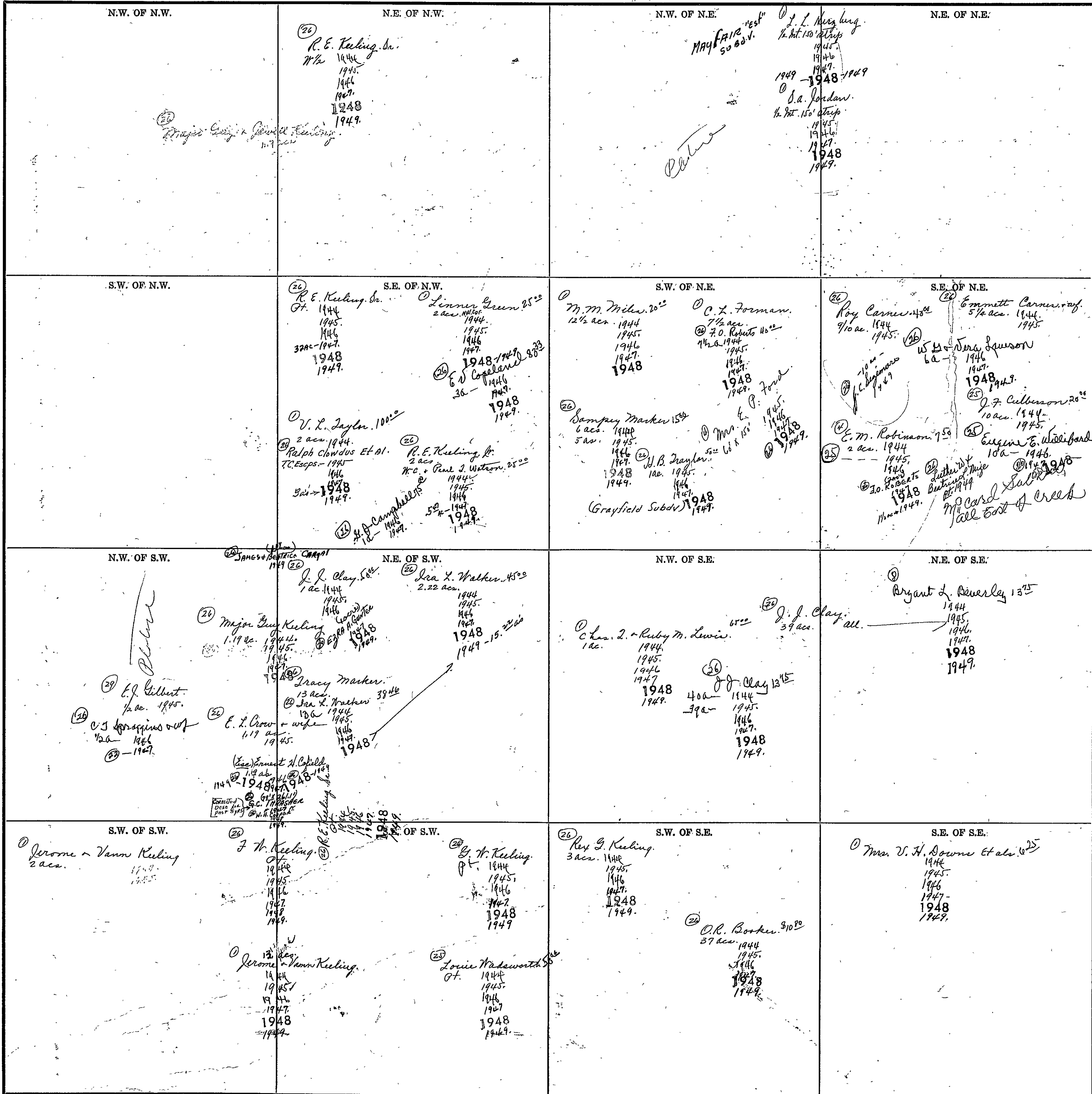
SEC. 23, TP. 12S, R. 6E.



SEC. 23, TP. 12S, R. 6 E.



Form T-S.T.C. 6422 MARSHALL & BAKER CO. MINNEAPOLIS

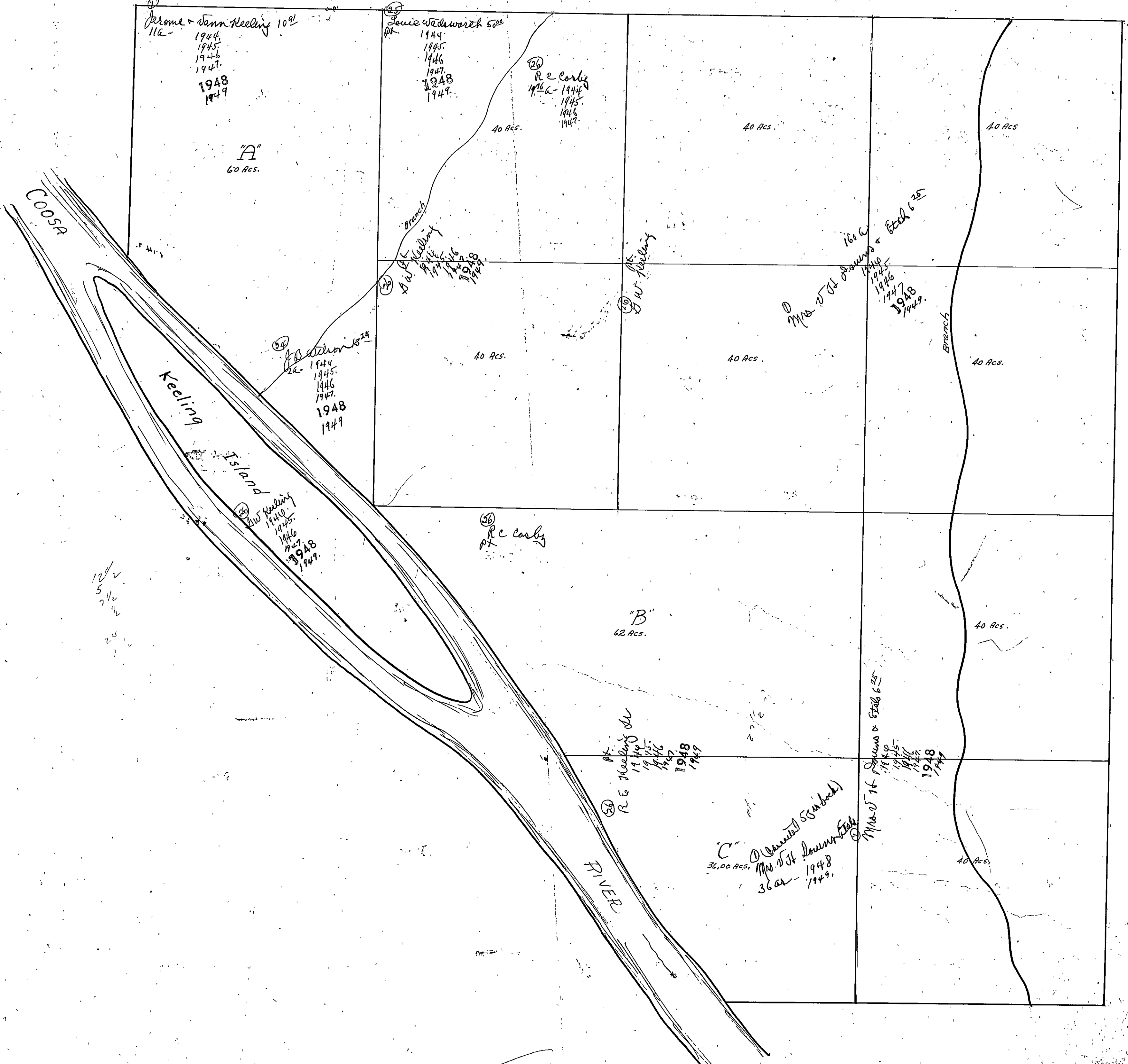


Scale—1 inch=300.00 Ft.

COUNTY \_\_\_\_\_



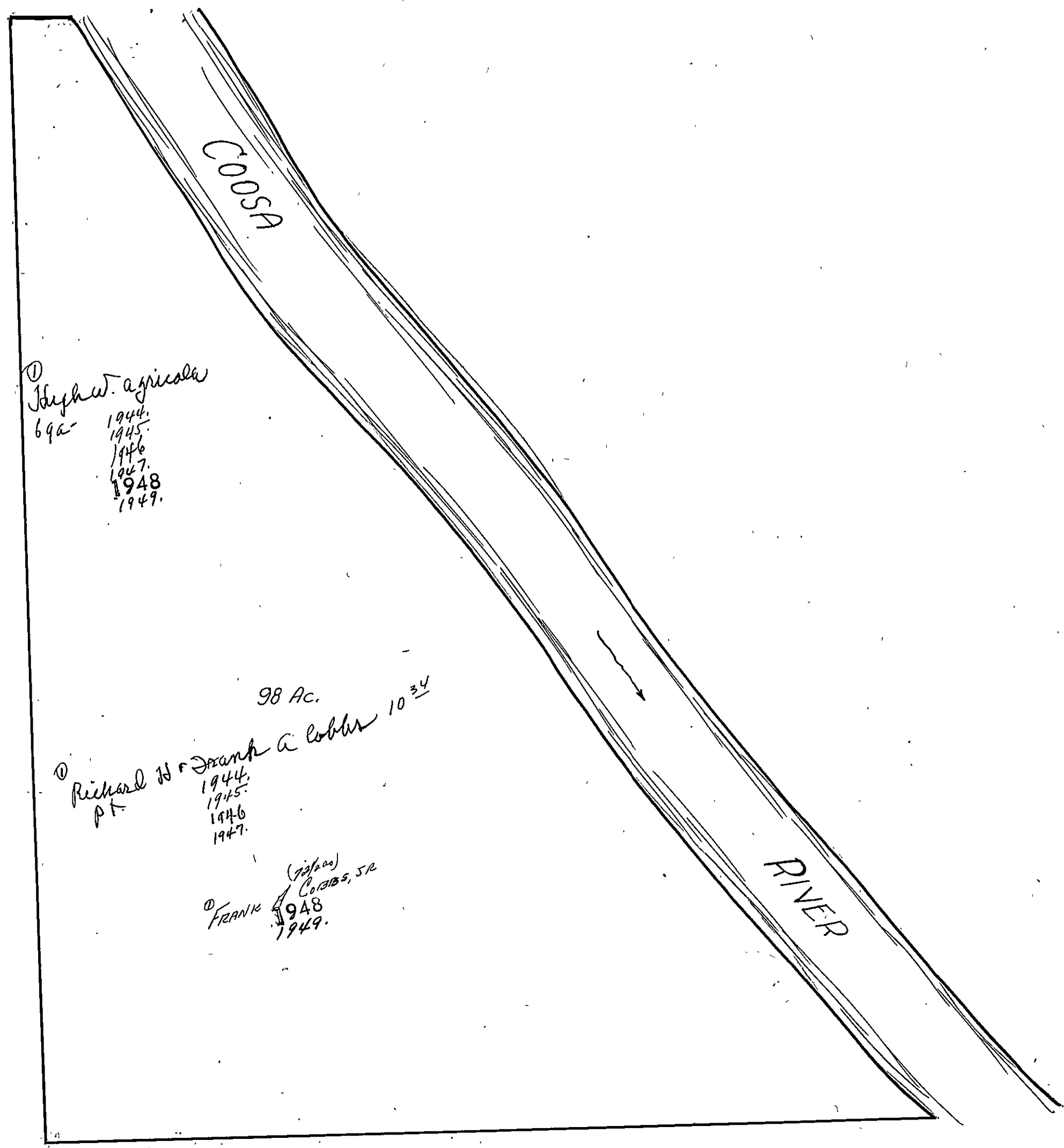
SEC. 25, TP. 12S, R. 6E.



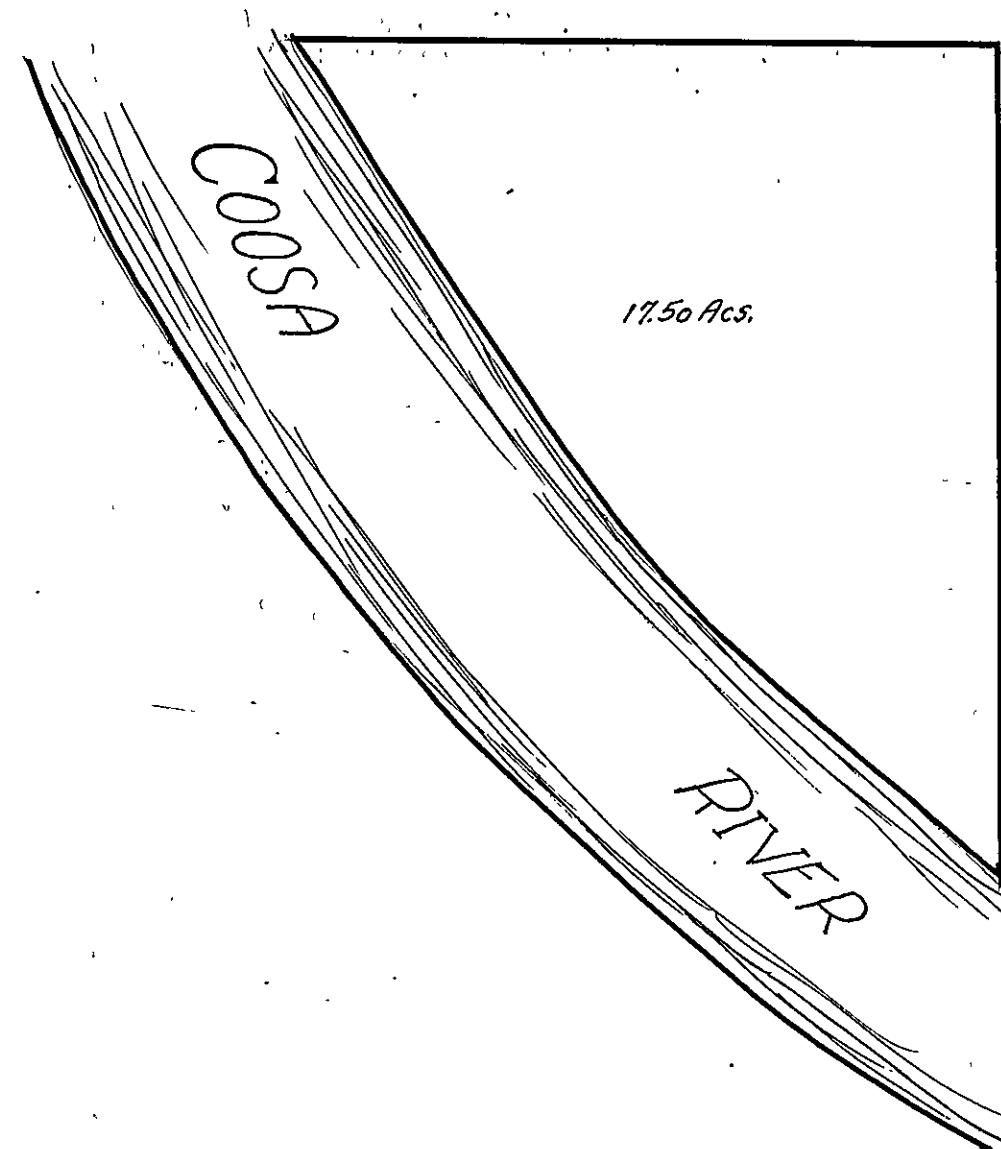
12/2  
5 1/2  
2 1/2  
24

5 1/2  
2 1/2  
24

SEC. 25, TP. 12S. R. 6E.



SEC. 26, TP. 12S, R. 6E.



SECTION 26

TOWNSHIP 12

RANGE 6

Form 1-S.T.C. ©1932 MARSHALL & BIRD CO. HARTVILLE

<p>N.W. OF N.W.</p> <p>33 J. B. Wilson 13<sup>24</sup> 1944 1945 1946 1947 1948 1949</p>	<p>N.E. OF N.W.</p>	<p>N.W. OF N.E.</p>	<p>N.E. OF N.E.</p> <p>33 J. B. Wilson 13<sup>24</sup> 1944 1945 1946 1947 1948 1949</p>
<p>S.W. OF N.W.</p> <p>33 J. B. Wilson 15<sup>00</sup> 1944 1945 1946 1947 1948 1949</p>	<p>S.E. OF N.W.</p>	<p>S.W. OF N.E.</p> <p>33 J. B. Wilson 15<sup>00</sup> 1944 1945 1946 1947 1948 1949</p>	<p>S.E. OF N.E.</p>
<p>N.W. OF S.W.</p> <p>34 N. A. Kilgore 40<sup>00</sup> 1944 1945 1946 1947 1948 1949</p>	<p>N.E. OF S.W.</p> <p>33 Mrs. S. B. Calhoun 20<sup>00</sup> 1944 1945 1946 1947 1948 1949</p> <p>34 J. C. Stephens 26<sup>00</sup> 1944 1945 1946 1947 1948 1949</p> <p>34 Frank Collins 40<sup>00</sup> 1944 1945 1946 1947 1948 1949</p> <p>34 Charles W. Stephens 50<sup>00</sup> 1944 1945 1946 1947 1948 1949</p> <p>34 J. Dickinson 15<sup>00</sup> 1944 1945 1946 1947 1948 1949</p> <p>34 Hugh W. Agricola 61<sup>00</sup> 1944 1945 1946 1947 1948 1949</p> <p>34 Dr. S. M. Banks 13<sup>00</sup> 1944 1945 1946 1947 1948 1949</p> <p>34 J. B. Wilson 2<sup>00</sup> 1944 1945 1946 1947 1948 1949</p> <p>34 De. G. M. Banks 11<sup>00</sup> 1947 1948 1949</p>	<p>N.W. OF S.E.</p>	<p>N.E. OF S.E.</p> <p>34 Hugh W. Agricola 61<sup>00</sup> 1944 1945 1946 1947 1948 1949</p> <p>34 Dr. S. M. Banks 13<sup>00</sup> 1944 1945 1946 1947 1948 1949</p> <p>34 J. B. Wilson 2<sup>00</sup> 1944 1945 1946 1947 1948 1949</p> <p>34 De. G. M. Banks 11<sup>00</sup> 1947 1948 1949</p>
<p>S.W. OF S.W.</p> <p>34 W. J. Hill 13<sup>00</sup> 1944 1945 1946 1947 1948 1949</p>	<p>S.E. OF S.W.</p> <p>34 Hugh W. Agricola 61<sup>00</sup> 1944 1945 1946 1947 1948 1949</p> <p>34 Dr. S. M. Banks 13<sup>00</sup> 1944 1945 1946 1947 1948 1949</p> <p>34 J. B. Wilson 2<sup>00</sup> 1944 1945 1946 1947 1948 1949</p> <p>34 De. G. M. Banks 11<sup>00</sup> 1947 1948 1949</p>	<p>S.W. OF S.E.</p> <p>34 J. B. Wilson 2<sup>00</sup> 1944 1945 1946 1947 1948 1949</p> <p>34 De. G. M. Banks 11<sup>00</sup> 1947 1948 1949</p>	<p>S.E. OF S.E.</p> <p>34 Hugh W. Agricola 61<sup>00</sup> 1944 1945 1946 1947 1948 1949</p> <p>34 Dr. S. M. Banks 13<sup>00</sup> 1944 1945 1946 1947 1948 1949</p> <p>34 J. B. Wilson 2<sup>00</sup> 1944 1945 1946 1947 1948 1949</p> <p>34 De. G. M. Banks 11<sup>00</sup> 1947 1948 1949</p>

Scale--1 inch=300.00 Ft.

COUNTY \_\_\_\_\_

SECTION 27

TOWNSHIP 12

RANGE 6

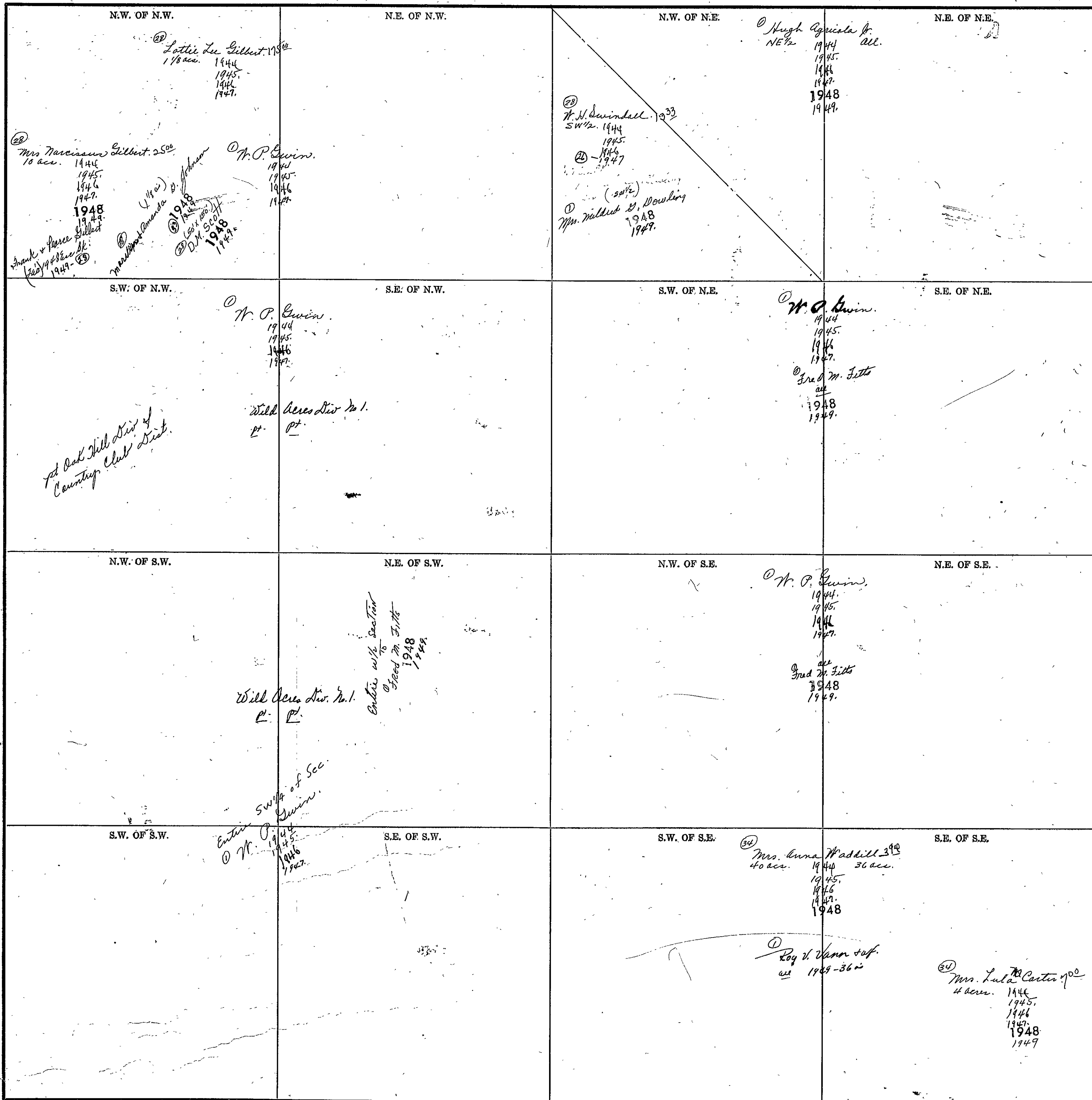
Form 1-S.T.C. 6132 MARSHALL & BAKER CO. BARTONVILLE

<p>N.W. OF N.W.</p> <p>① Hugh Agricola Jr. 1944 1945 1946 1947 1948 1949.</p> <p>Entire NW 1/4 of Sec. © Ala. Min. L. Co. 1944. 1945. 1946. 1947. 1948. 1949.</p>	<p>N.E. OF N.W.</p>	<p>N.W. OF N.E.</p> <p>① Hugh Agricola Jr. 1944. 1945. 1946. 1947. 1948 1949.</p> <p>© Ala. Min. L. Co. 1944. 1945. 1946. 1947. 1948 1949.</p>	<p>N.E. OF N.E.</p> <p>③ J. B. Wilson 15<sup>00</sup> 1844 1945. 1946 1947. 1948 1949.</p>
<p>S.W. OF N.W.</p> <p>① Hugh Agricola Jr. 1944 1945. 1946 1947. 1948 1949.</p>	<p>S.E. OF N.W.</p>	<p>S.W. OF N.E.</p> <p>① Hugh Agricola Jr. 1946 1947 1948 1949.</p>	<p>S.E. OF N.E.</p> <p>③ J. B. Wilson 1844-1846 1947. 1948 1949</p> <p>② J. B. Collins 25 acs 50 acs 1947 1948 1949</p>
<p>N.W. OF S.W.</p> <p>① Hugh Agricola Jr. H.E. 1/2 1944 1945. 1946 1947. 1948 1949.</p> <p>① W. P. Gwin. SW 1/2 1944 1945. 1946. 1947.</p> <p>① Fred M. Pitts (50 acs) 1948 1949.</p>	<p>N.E. OF S.W.</p>	<p>N.W. OF S.E.</p> <p>③ Homer Garmon 12<sup>50</sup> 6 1/100 acs 1944 1945. 1946. 1947. 1948 1949</p> <p>② Jack Collins 50<sup>00</sup> 1 ac-1947 1948 1949</p> <p>③ O. G. Garmon 10<sup>69</sup> 11.4 acs. 1944 1945. 1946 1947. 1948 1949</p> <p>③ L. S. Garmon 13<sup>33</sup> 11.4 acs 1944 1945. 1946 1947. 1948 1949</p> <p>③ R. W. Garmon 15<sup>82</sup> 4 23/100 acs 1944 1945. 1946 1947. 1948 1949</p> <p>③ R. C. Garmon 15<sup>45</sup> 6.27 acs 1944 1945. 1946 1947. 1948 1949</p>	<p>N.E. OF S.E.</p> <p>③ Min Bessie Pearl Clontz 12<sup>50</sup> 6 acs. 1944 1945. 1946 1947. 1948 1949</p> <p>③ E. A. Clontz 14<sup>28</sup> 23 acs. 1944 1945. 1946 1947. 1948 1949</p> <p>③ W. A. Clontz 20<sup>82</sup> 1 ac. 1944 1945. 1946 1947. 1948 1949</p> <p>③ J. H. Hill 10<sup>50</sup> 12 ac. 1944 1945. 1946 1947. 1948 1949</p> <p>③ C. P. Garmon. 4 acs. 1944. 1945. 1946 1947. 1948 1949</p>
<p>S.W. OF S.W.</p> <p>③ O. G. Garmon 10<sup>69</sup> 37 acs. 1944 1945. 1946 1947. 1948 1949</p> <p>① Hugh Agricola Jr. 3 acs. 1944 1945. 1946 1947. 1948 1949.</p>	<p>S.E. OF S.W.</p> <p>① Hugh Agricola Jr. 1944 1945. 1946 1947. 1948 1949.</p>	<p>S.W. OF S.E.</p> <p>③ Joe H. C. Whorton. 10<sup>00</sup> 1944 8 acs. 1945. 1946 1947.</p> <p>③ H. H. Whorton 37 ac. 1945. 1946</p> <p>③ R. L. Minton 1947 1948 1949</p>	<p>S.E. OF S.E.</p> <p>③ Joe H. C. Whorton. 10<sup>00</sup> 1944 8 acs. 1945. 1946 1947.</p> <p>③ W. A. Kilgore 35 acs. 1945. 1946 1947. 1948 1949</p> <p>③ H. H. Whorton 1948 1949</p>

Scale—1 inch=300.00 Ft.

COUNTY \_\_\_\_\_

Form 1-S.T.C. 6412 MARSHALL & BIRD CO. MINNEAPOLIS



COUNTY \_\_\_\_\_

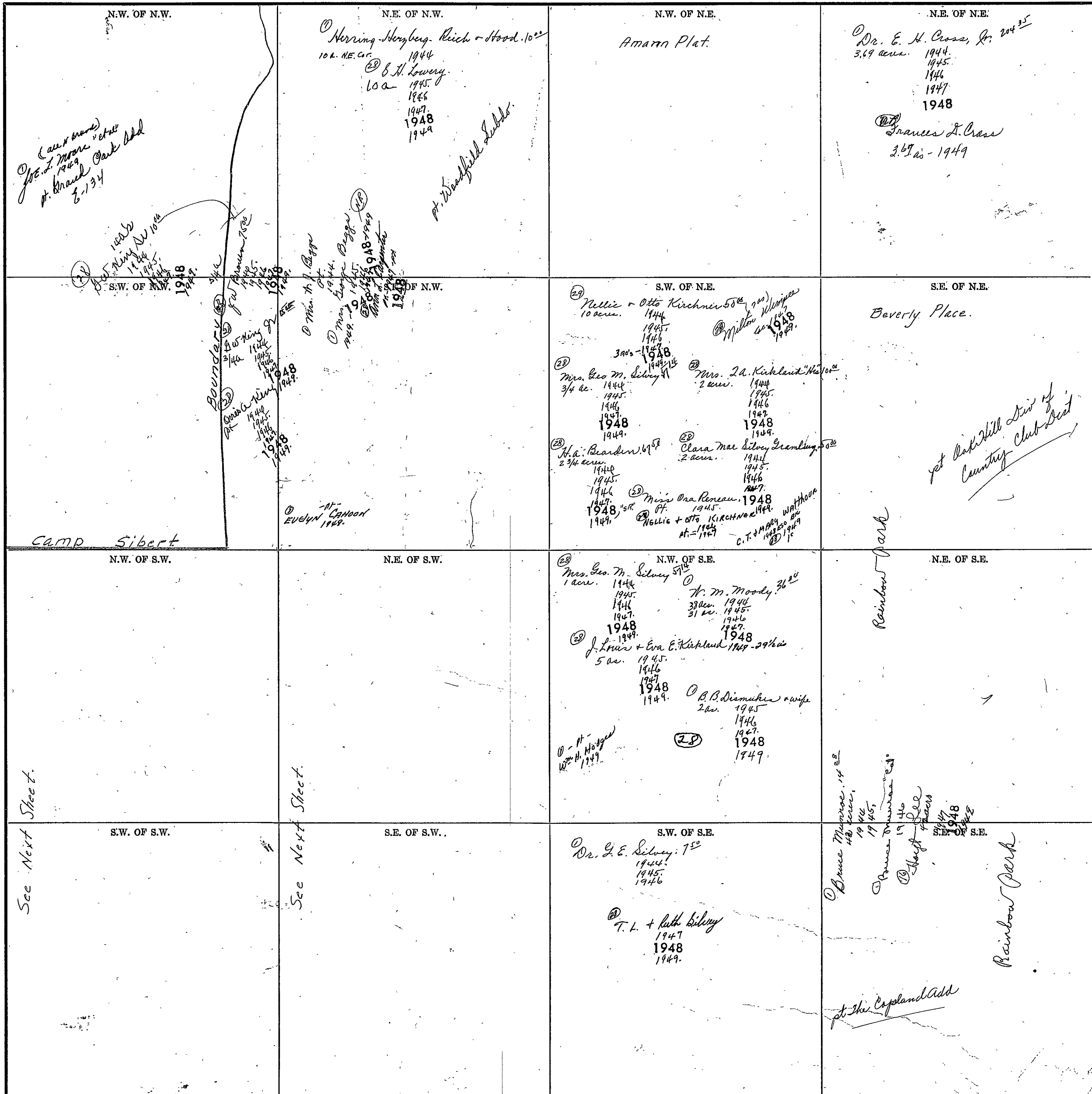
Scale—1 inch=300.00 Ft.

SECTION 29

TOWNSHIP 12

RANGE 6

Form 1-S.T.C. 6042 MARSHALL & HOFFER CO. BARTLETT

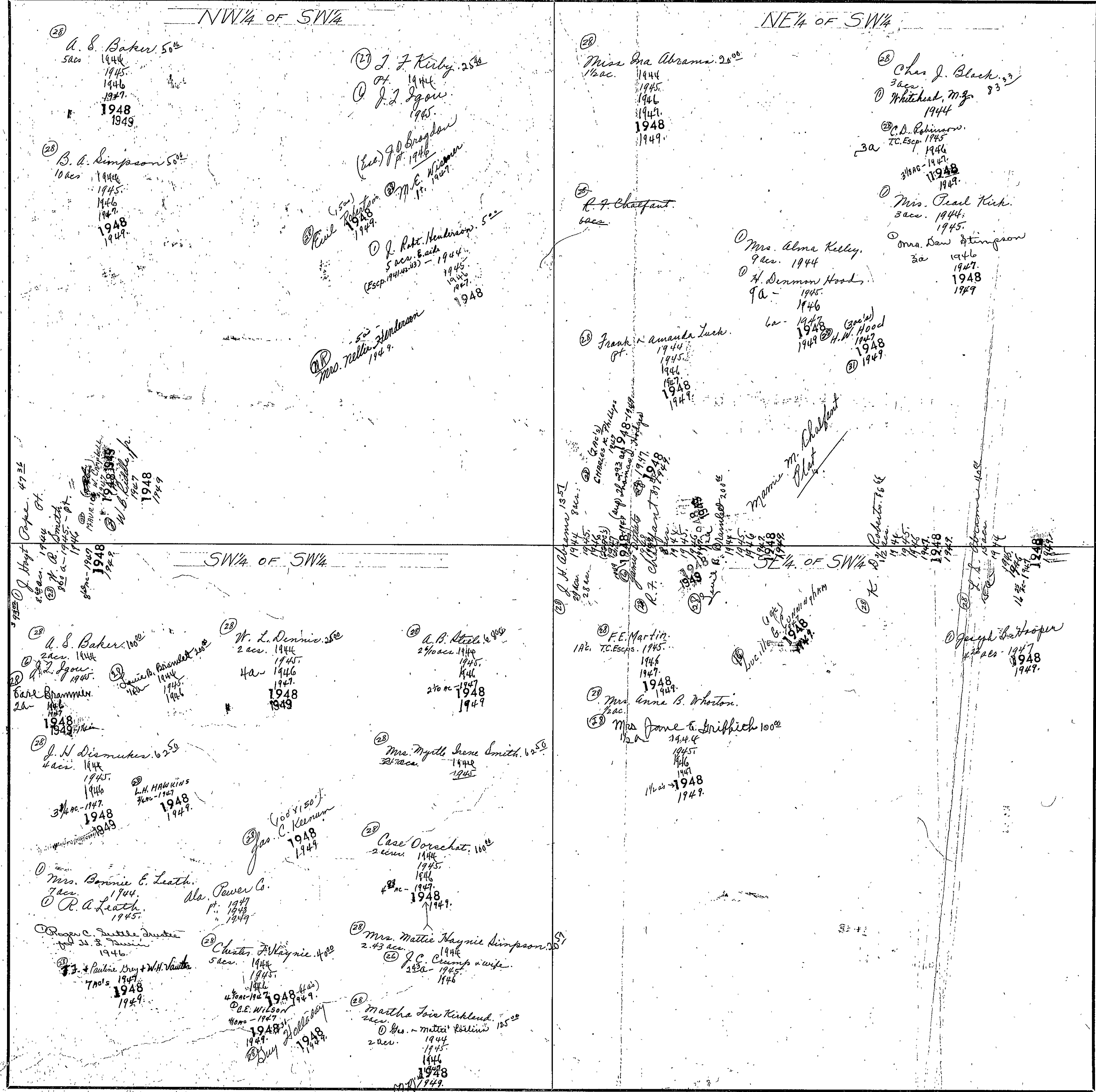


COUNTY

Scale - 1 inch = 300.00 Ft.



Form 1-57-C. 7832



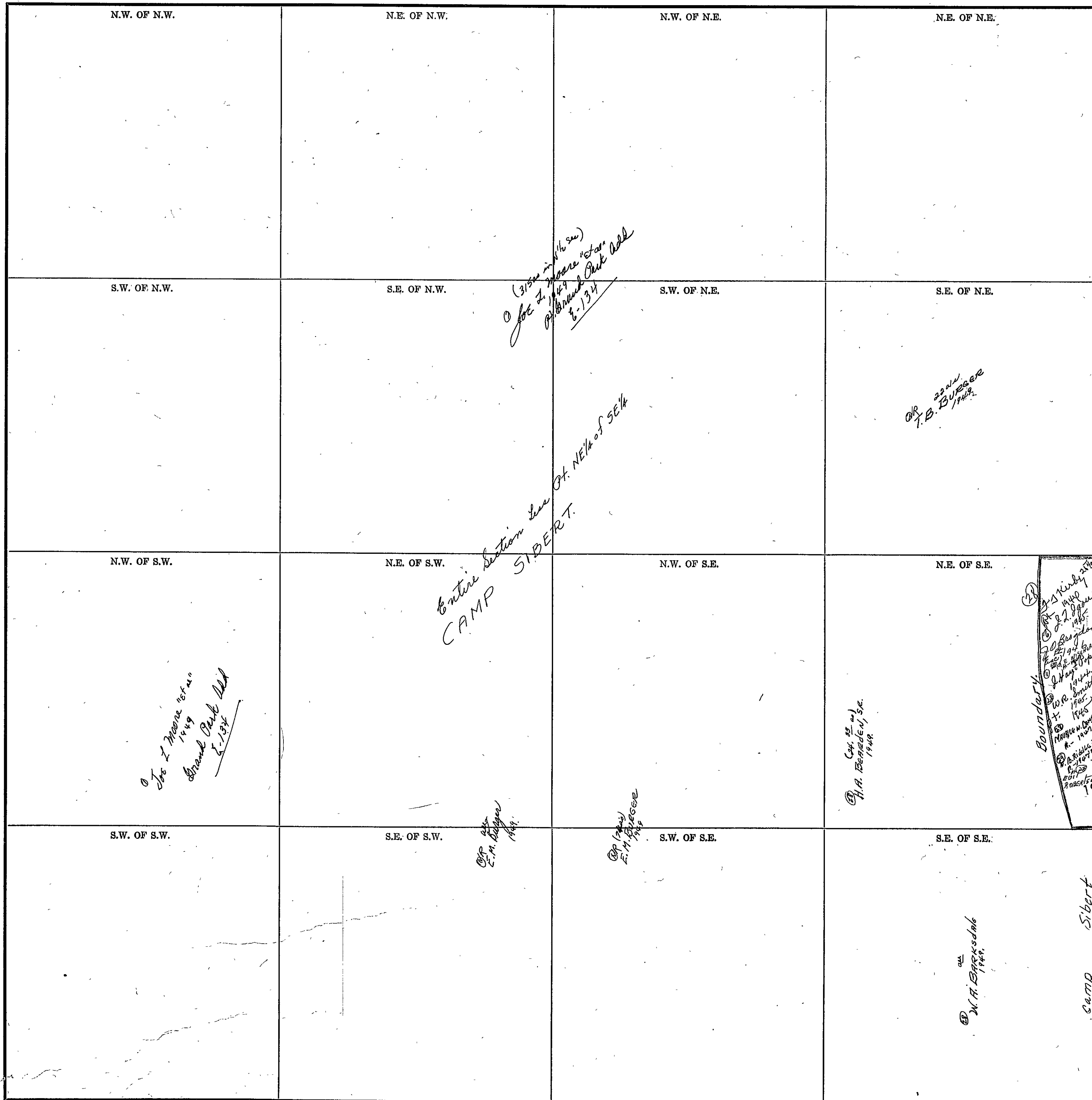
Scale - 1 inch = 300.00 Ft.

SECTION 30

TOWNSHIP 12

RANGE 6

Form 1-S.T.C. 6242 MARSHALL & BRUCE CO. HARTVILLE



Scale—1 inch=300.00 Ft.

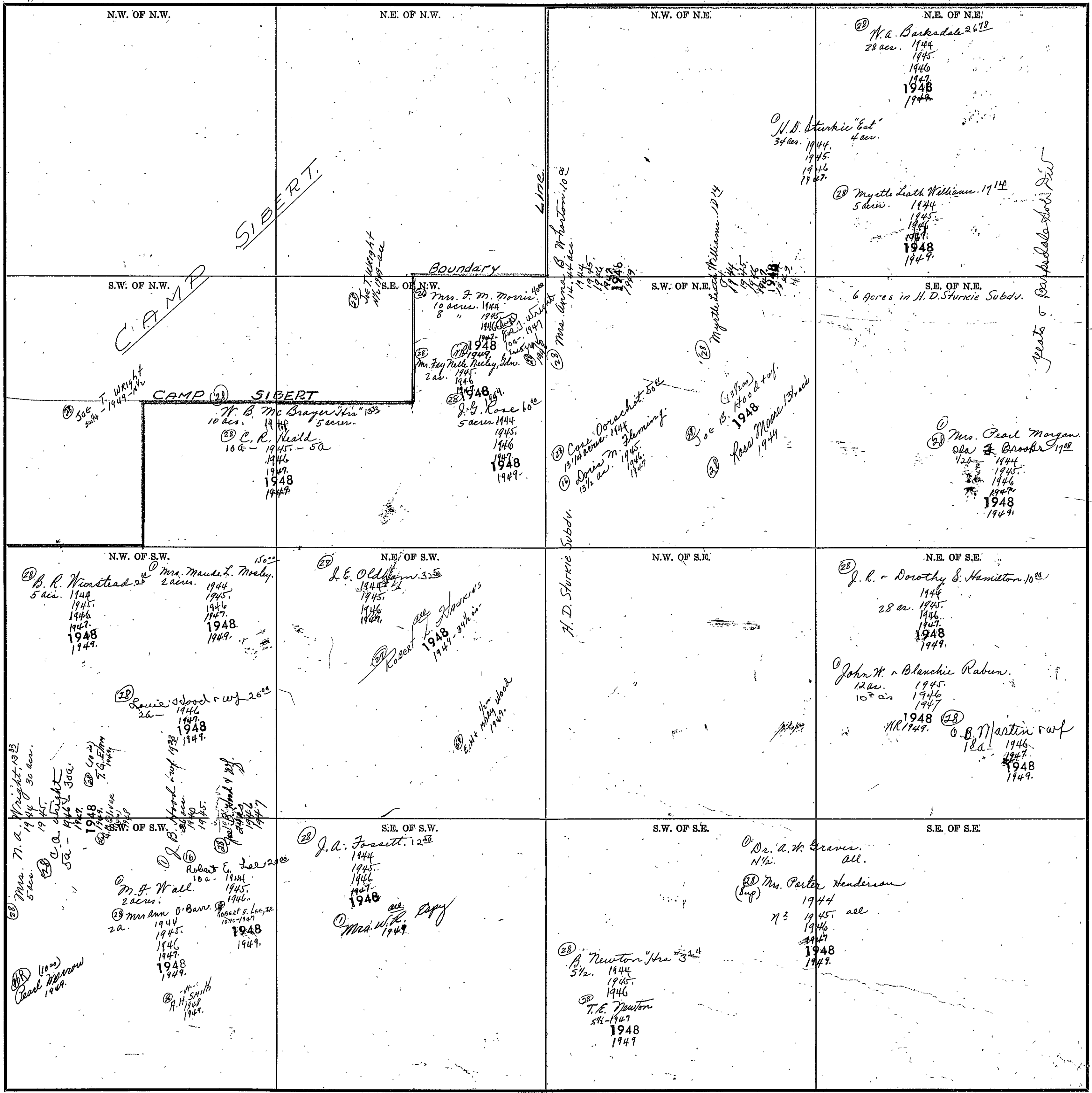
COUNTY \_\_\_\_\_

SECTION 31

TOWNSHIP 12

RANGE 6

Form 1-S.T.G. 6142 MARSHALL & HARDY CO. BARTONVILLE



COUNTY

Scale—1 Inch=300.00 Ft.

Form 1-S.T.C. 6242 MATERIAL & WOOD CO. BARTLESVILLE

<p>N.W. OF N.W.</p> <p>① Mrs. Pearl Morgan. ② Ala &amp; Brooker 1908 39c - 1944 1945 1946 1947 1948 1949</p> <p>② Ruth Selvey 100 ac 1944 ③ M.D. Harmon ④ T.C. Escobedo 1945 1946 1947 1948 1949</p>	<p>N.E. OF N.W.</p> <p>② Mrs. Maggie Oye 300 ac 1944 1945 1946 1947 1948 1949</p> <p>② David T. Taber 1948 1949</p> <p>Emma N. Brown Subdv.</p>	<p>N.W. OF N.E.</p> <p>② C. L. Stripplin, "Est" 100 ac 1944 1945 1946 1947 1948 1949</p>	<p>N.E. OF N.E.</p> <p>① C. G. Cassels. 1944 1945 1946 1947</p> <p>① W. P. Ewin + Wife 1948 1949</p>
<p>S.W. OF N.W.</p> <p>R. R. Yeats W. A. Barksdale Subdv. ① W. P. Ewin 52 ac 1949</p>	<p>S.E. OF N.W.</p> <p>Emma N. Brown Subdv.</p>	<p>S.W. OF N.E.</p> <p>① Dr. H. J. Savage 902 1944 1945 1946 1948</p>	<p>S.E. OF N.E.</p> <p>① W. P. Ewin. 1944 1945 1946 1947</p> <p>① Fred M. Fitts 1942</p>
<p>N.W. OF S.W.</p> <p>② J. R. + Dorothy S. Hamilton 100 ac 1944 ③ K. D. Roberts 1945 35a - 1946 1947 1948 ④ E. Newton 1947</p> <p>① Robert L. Harmon 5a - 1946 1947 ④ (4 ac) - 1948 1949</p> <p>② David T. Taber 1948 1949</p>	<p>N.E. OF S.W.</p> <p>Emma N. Brown Subdv.</p>	<p>N.W. OF S.E.</p> <p>① Dr. H. J. Savage 902 1944 1945 1946</p> <p>① Dr. H. J. Savage 1948</p>	<p>N.E. OF S.E.</p> <p>① W. P. Ewin - wife? 1944 1945 1946 1947</p>
<p>S.W. OF S.W.</p> <p>① Dr. A. W. Graver. (Sup) Mrs. Porter Henderson 1944 1945 1946 1947 1948 1949</p>	<p>S.E. OF S.W.</p> <p>① Dr. H. J. Savage 902 1944 1945 1946 1947 1948 1949</p>	<p>S.W. OF S.E.</p> <p>① Dr. H. J. Savage 1948</p>	<p>S.E. OF S.E.</p> <p>① Dr. H. J. Savage all river - S. of Road less 2 ac. 1944 1945 1946 1947 1948</p> <p>① W. P. Ewin wife 5a - 1947</p> <p>② C. G. Cassels 100 ac 1944 1945 1946 1947 1948 1949</p>

SECTION

33

TOWNSHIP

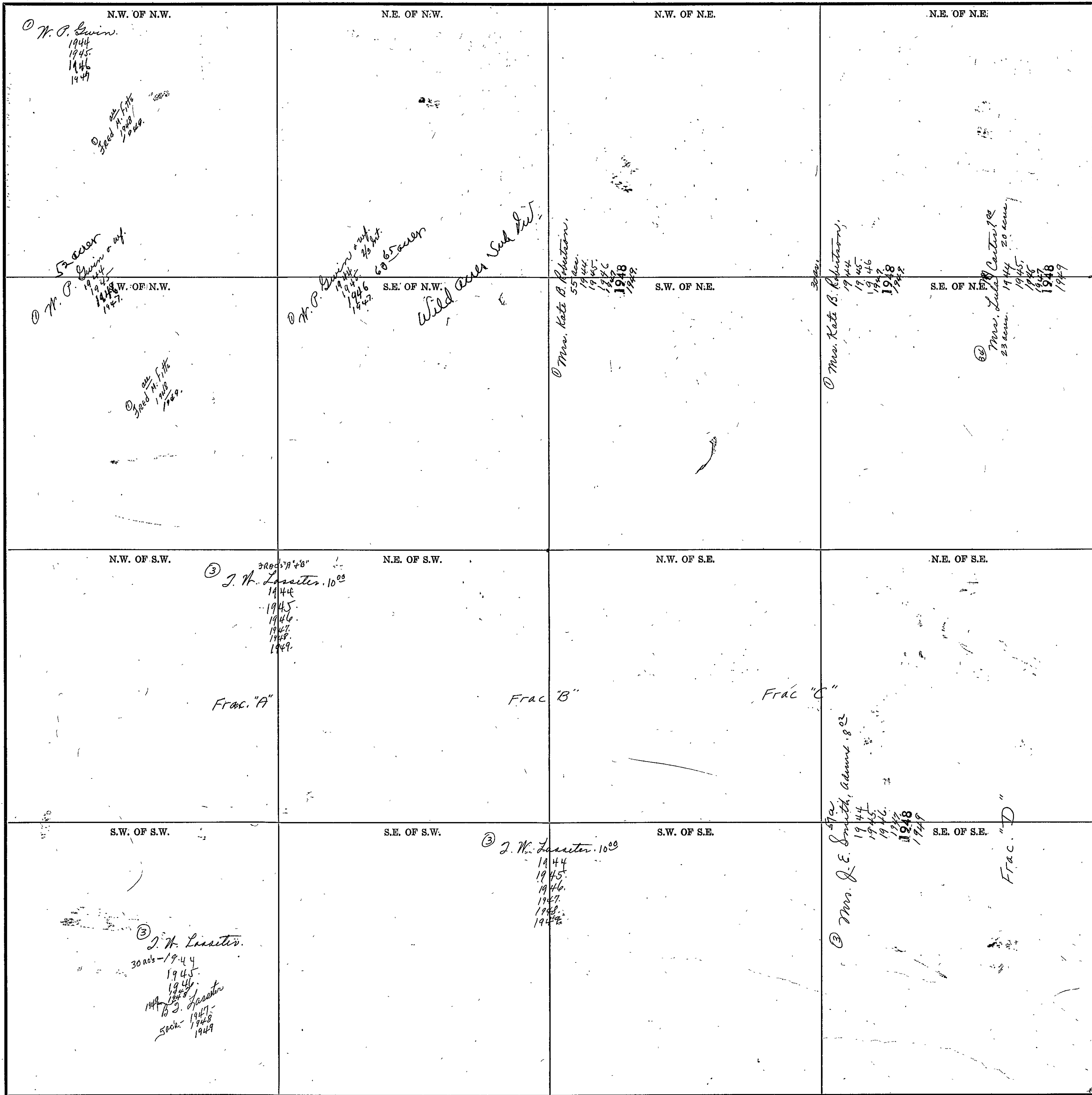
12

RANGE

6

455

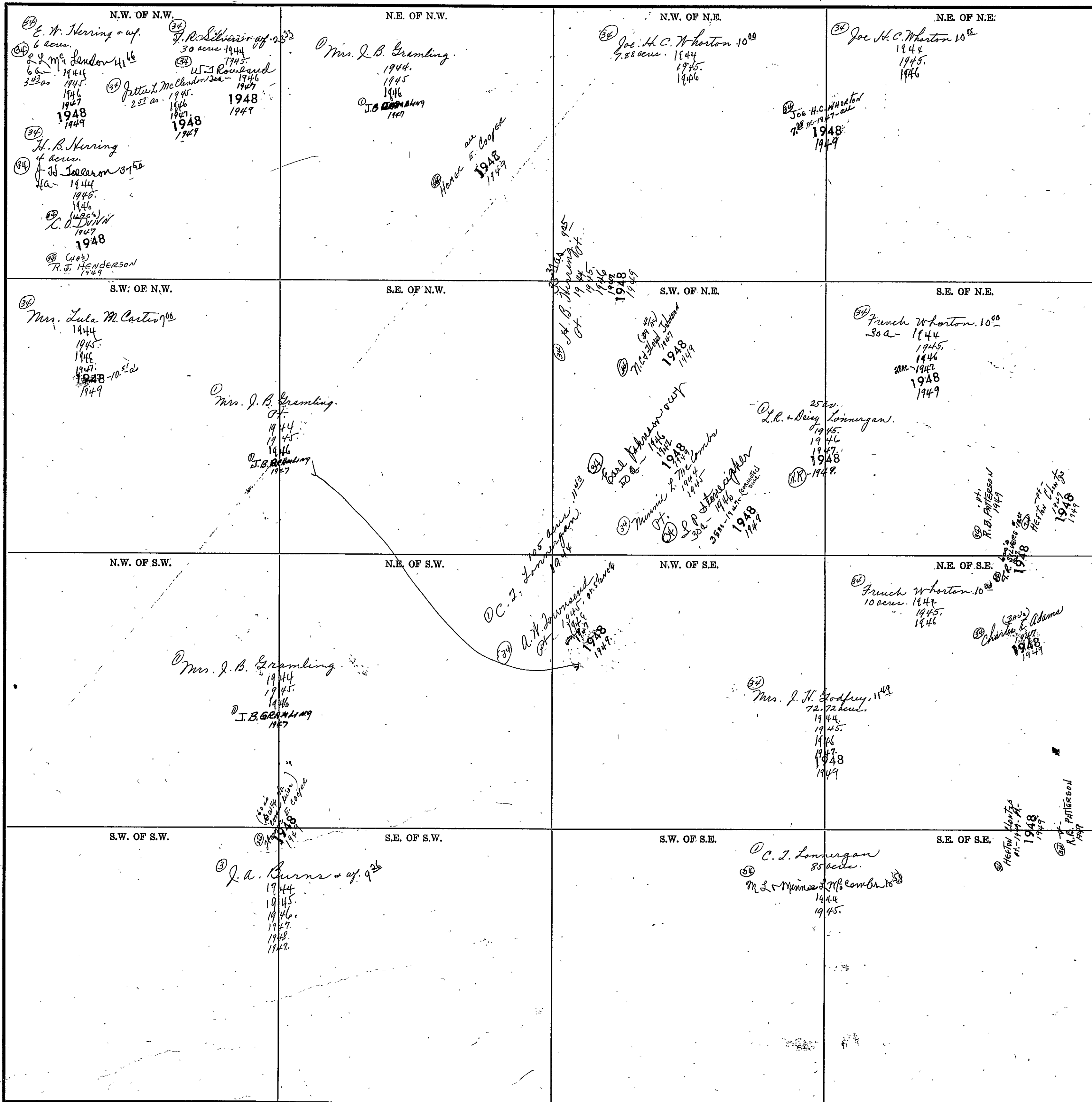
Form 1-S.T.C. 6162 MARSHALL & BRIDGE CO. BARTONVILLE



Scale—1 inch=300.00 Ft.

COUNTY

Form 1-3-T.C. CASE MERRILL & BERRY CO. HARRISVILLE



COUNTY

Scale - 1 inch = 300.00 Ft.



SECTION 35

TOWNSHIP 12

RANGE 6

Form 1-S.T.C. 6242 WHEEL & RUBBER CO. BARTVILLE

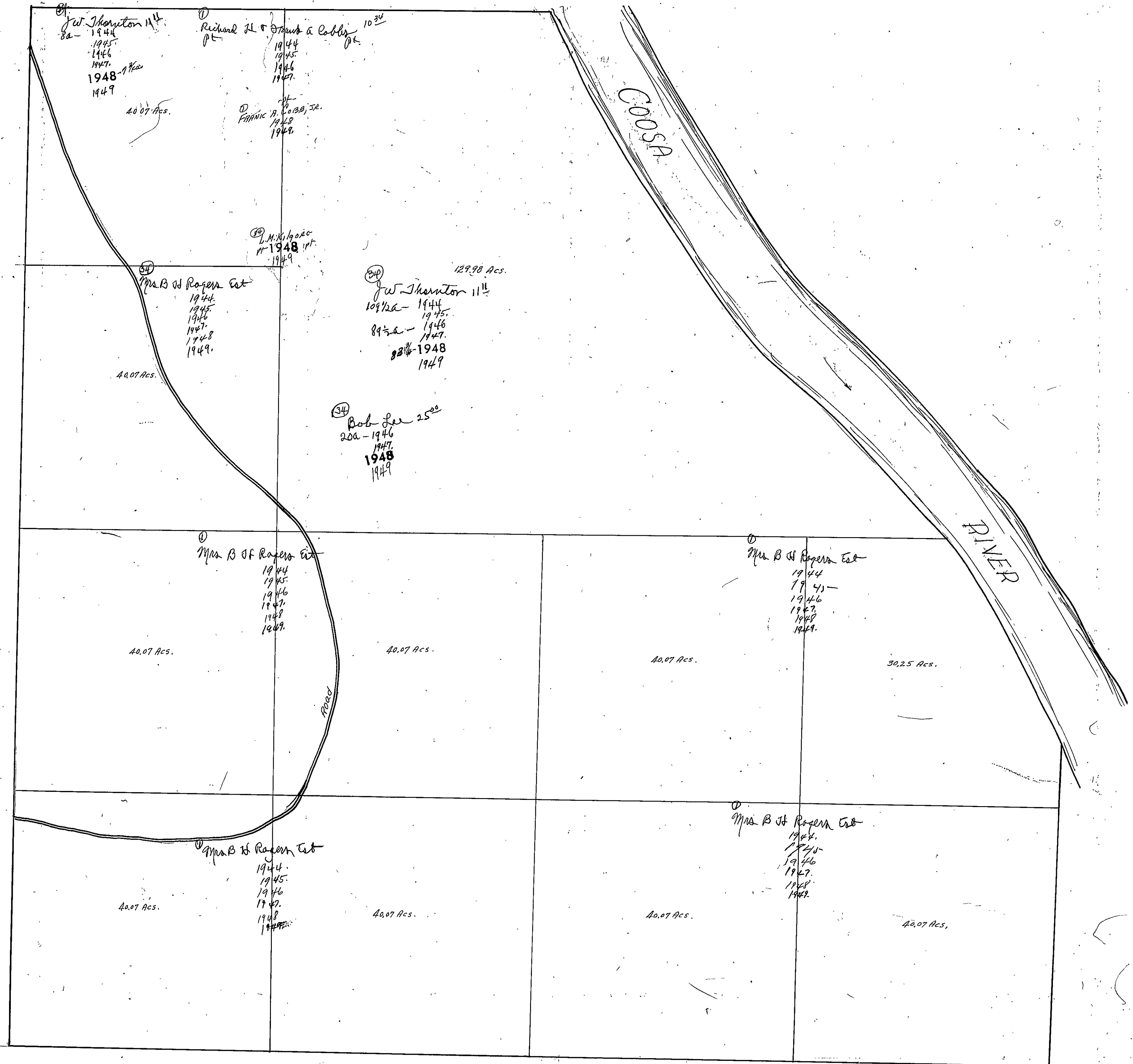
<p>N.W. OF N.W. (34) W. J. Hill 12<sup>00</sup> 1944 1945 1946 1947 1948 1949</p>	<p>N.E. OF N.W.</p>	<p>N.W. OF N.E. (34) W. J. Hill 12<sup>00</sup> 30 ac 1944 1945 1946 1947 1948 1949</p>	<p>N.E. OF N.E. (34) J. S. Wilson 12<sup>00</sup> 10 ac 1944 all. 1945 1946 1947 1948 1949</p>
<p>S.W. OF N.W. (34) Mrs. C. F. Whorton 11<sup>25</sup> 1944 1945 1946 1947 1948 1949</p>	<p>S.E. OF N.W.</p>	<p>S.W. OF N.E. (34) J. C. Morgan 10<sup>00</sup> 1944 1945 1946 1947 1948 1949</p> <p>(34) O. C. Sansom 10<sup>83</sup> 21.70 ac 1944 1945 1946 1947 1948 1949</p>	<p>S.E. OF N.E. (34) J. C. Morgan 10<sup>00</sup> 1944 1945 1946 1947 1948 1949</p> <p>(34) Roy Mulkin 1948 1949</p> <p>(34) E. D. Godfrey 1948 1949</p> <p>(34) Sam Moore 20<sup>00</sup> 1944 1945 1946 1947 1948 1949</p> <p>(34) H. C. Stephens 1948 1949</p> <p>(34) John M. Mipper 1949</p>
<p>N.W. OF S.W. (34) Mrs. B. B. Whorton 11<sup>26</sup> 1944 1945 1946 1947 1948 1949</p>	<p>N.E. OF S.W. (34) O. C. Sansom 10<sup>83</sup> 37 ac 1944 1945 1946 1947 1948 1949</p> <p>Church 3 ac</p>	<p>N.W. OF S.E. (34) O. C. Sansom 20<sup>00</sup> 10 ac 1944 1945 1946 1947 1948 1949</p> <p>(34) Sidney A. Moore 50<sup>00</sup> 1944 1945 1946 1947 1948 1949</p>	<p>N.E. OF S.E. (34) J. C. Morgan 10<sup>00</sup> 33.6 ac 1944 28.56 ac. 1945 1946 1947 1948 1949</p> <p>(34) D. S. Price 1948 1949</p> <p>(34) Odie Sims 13<sup>79</sup> St. 1944 St. 1945 1946 1947 1948 1949</p>
<p>S.W. OF S.W. (34) D. B. Jackson 10<sup>83</sup> 32.72 ac. 1944 1945 1946 1947 1948 1949</p> <p>(34) Cooley Folks 1948 1949</p> <p>(34) D. B. Folks 9<sup>64</sup> 23.64 ac 1944 23.64 ac. 1945 1946 1947 1948 1949</p> <p>(34) D. F. Folks 1948 1949</p> <p>(34) James Folks 1948 1949</p> <p>(34) Josephine Folks 1948 1949</p> <p>(34) Mrs. D. B. Folks 1948 1949</p>	<p>S.E. OF S.W.</p>	<p>S.W. OF S.E. (34) J. C. Morgan 10<sup>00</sup> 4.50 ac 1944 1945 1946 1947 1948 1949</p> <p>(34) J. E. Mipper 1947 1948</p> <p>(34) Cecil Gibbs 1949</p>	<p>S.E. OF S.E. (34) Odie Sims 13<sup>79</sup> St. 1944 St. 1945 1946 1947 1948 1949</p> <p>32.92 2.20 30.72</p> <p>18.44 2.20 21.02</p>

COUNTY

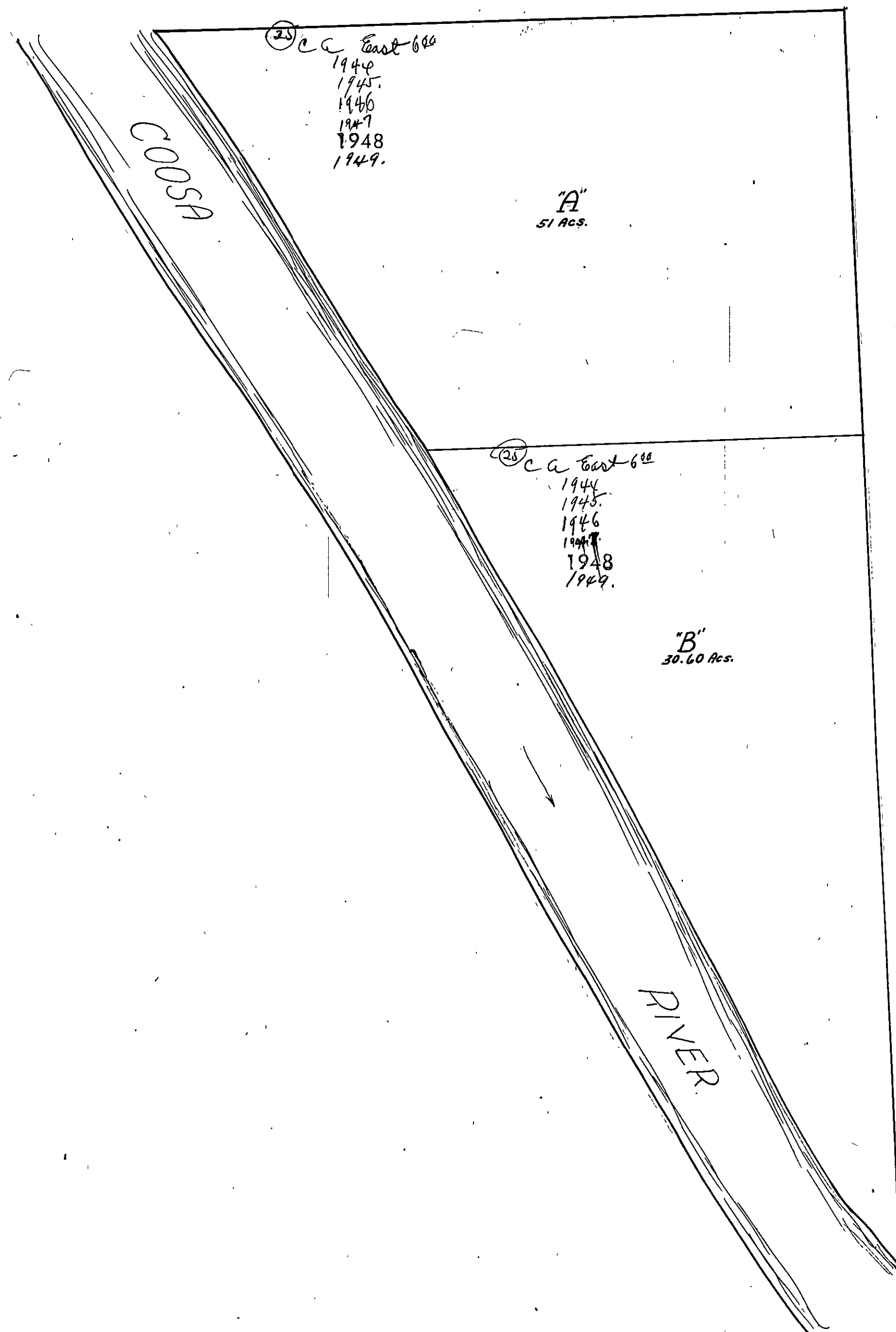
Scale - 1 inch = 300.00 Ft.



SEC. 36, TP. 12S, R. 6E.



SEC. 36, TP. 12S. R. 6E.



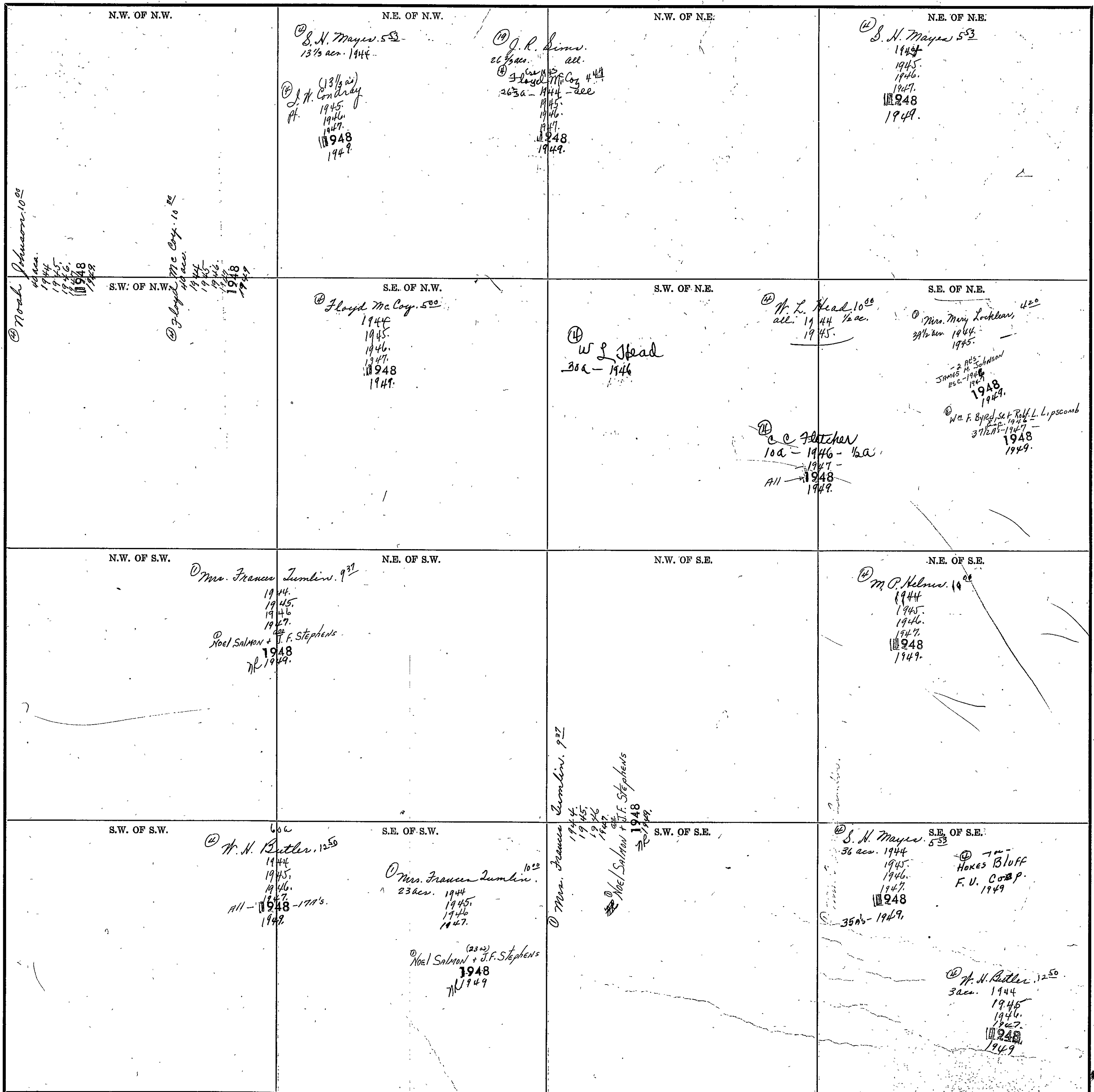
SECTION 1

TOWNSHIP 12

RANGE 7

46

Form 1-S.T.C. 6322 MARSHALL & DENVER CO. DARTVILLE



COUNTY

Scale—1 Inch=300.00 Ft.

SECTION 2

TOWNSHIP 12

RANGE 7

Form 1-S.T.C. 6242 WERBELL & BRUCE CO. HARTVILLE

<p>N.W. OF N.W.</p> <p>① M. G. Helms 8<sup>00</sup> 1944 1945</p> <p>② Charles E. Godfrey 1946 1947 37 acs - 1947 - 1948 1949</p> <p>(20) Mrs. Anne Alford 1947</p> <p>③ H. J. Alford 2 ac - 1947 - 1948</p>	<p>N.E. OF N.W.</p> <p>④ H. J. Alford 7<sup>00</sup> 13 1/2 acs. 1944 1945 1946 1947 1948 1949</p> <p>⑤ J. D. Handy 10<sup>00</sup> 53 3/4 acs. 1944 1945 1946 1947 1948 (68 acs) 1949</p> <p>⑥ J. D. Handy 9<sup>00</sup> 130 3/4 acs. 1944 1945 1946 1947 1948</p>	<p>N.W. OF N.E.</p> <p>⑦ J. D. Handy 10<sup>00</sup> 20 3/4 acs. 1944 1945 1946 1947 1948 1949</p> <p>⑧ Ernest Puckett 1946 1947 1948 1949</p> <p>⑨ J. C. Head 4<sup>50</sup> 8 1/2 1944 1945 1946 1947 1948 1949</p> <p>⑩ J. L. Tidmore (15 acs) 1949</p>	<p>N.E. OF N.E.</p> <p>⑪ J. C. Head 4<sup>50</sup> 1944 1945 1946 1947 1948 1949</p> <p>⑫ J. C. Head 4<sup>50</sup> 1944 1945 1946 1947 1948 1949</p>
<p>S.W. OF N.W.</p> <p>⑬ Eva Lee Stanfield 6<sup>25</sup> 1944 1945</p> <p>⑭ Roy Roberts 1946</p> <p>⑮ A. A. Lambert 1947 1948 1949</p> <p>2 acres to Backless Chapel</p>	<p>S.E. OF N.W.</p> <p>⑯ J. B. Norton 3<sup>33</sup> 1 1/2 acs. 1944 1945 1946 1947 1948 1949</p> <p>⑰ G. W. Johnson 10<sup>00</sup> 35 1/2 acs. 1944 1945 1946 1947 1948</p> <p>⑱ Mrs. G. W. Johnson 1945 1946 1947 1948 1949</p> <p>⑲ Mrs. D. W. Johnson 10<sup>00</sup> 30 acs. 1944 1945 1946 1947 1948 1949</p> <p>⑳ J. Stewart Smith 10<sup>00</sup> 36 - 1944 1945 1946 1947 1948 1949</p> <p>㉑ J. S. Smith 1 1/2 acs. 1944 1945 1946 1947 1948 1949</p> <p>⑳ Ernest Puckett (15 acs) 1949</p>	<p>S.W. OF N.E.</p> <p>㉒ J. W. Handy 10<sup>00</sup> 20 3/4 acs. 1944 1945 1946 1947 1948 1949</p> <p>㉓ Ernest Puckett 1946 1947 1948 1949</p> <p>㉔ J. C. Head 4<sup>50</sup> 8 1/2 1944 1945 1946 1947 1948 1949</p> <p>㉕ J. L. Tidmore (15 acs) 1949</p>	<p>S.E. OF N.E.</p> <p>㉖ J. C. Head 4<sup>50</sup> 1944 1945 1946 1947 1948 1949</p> <p>㉗ J. C. Head 4<sup>50</sup> 1944 1945 1946 1947 1948 1949</p>
<p>N.W. OF S.W.</p> <p>㉘ J. F. Mitchell 5<sup>00</sup> 1944 1945</p> <p>㉙ Lee Helms 1946 1947 1948 1949</p> <p>⑳ Robert Puckett 1947 1948 1949</p> <p>㉚ B. B. Waymon (27 3/4 acs) 1949</p> <p>㉛ B. B. Waymon 1949</p>	<p>N.E. OF S.W.</p> <p>㉜ J. F. Mitchell 5<sup>00</sup> 1944 1945</p> <p>㉝ Lee Helms 1946 1947 1948 1949</p> <p>㉞ Robert Puckett 1947 1948 1949</p> <p>㉟ B. B. Waymon (27 3/4 acs) 1949</p> <p>㊱ B. B. Waymon 1949</p>	<p>N.W. OF S.E.</p> <p>㊲ D. H. Puckett 7<sup>50</sup> 1944 1945</p> <p>㊳ Ernest Puckett all. 1946 all. 1947 1948 1949</p>	<p>N.E. OF S.E.</p> <p>㊴ J. C. Head 4<sup>50</sup> 3 acs. 1944 1945 1946 1947 1948 1949</p> <p>㊵ E. A. Thompson 100<sup>00</sup> 146 1944 1945 1946 1947 1948 1949</p> <p>㊶ Miss Annie Spinked 10<sup>00</sup> 37 acs. 1944 1945 1946 1947 1948 1949</p> <p>㊷ Ernest Puckett all. 1947 3/4 ac. 1948 1949</p>
<p>S.W. OF S.W.</p> <p>㊸ J. W. Godfrey 6<sup>25</sup> 1944 1945 1946 1947 1948 1949</p>	<p>S.E. OF S.W.</p> <p>㊹ J. W. Godfrey 6<sup>25</sup> 1944 1945 1946 1947 1948 1949</p>	<p>S.W. OF S.E.</p> <p>㊺ D. H. Puckett 7<sup>50</sup> 1944 1945</p> <p>㊻ Ernest Puckett all. 1946 all. 1947 1948 1949</p>	<p>S.E. OF S.E.</p> <p>㊼ J. S. Puckett 7<sup>50</sup> 1944 1945 1946</p> <p>㊽ Ernest Puckett all. 1947 3/4 ac. 1948 1949</p> <p>㊾ Ernest Puckett 1949</p>

Scale - 1 inch = 300.00 Ft.

COUNTY

SECTION 3

TOWNSHIP 12

RANGE 7

462

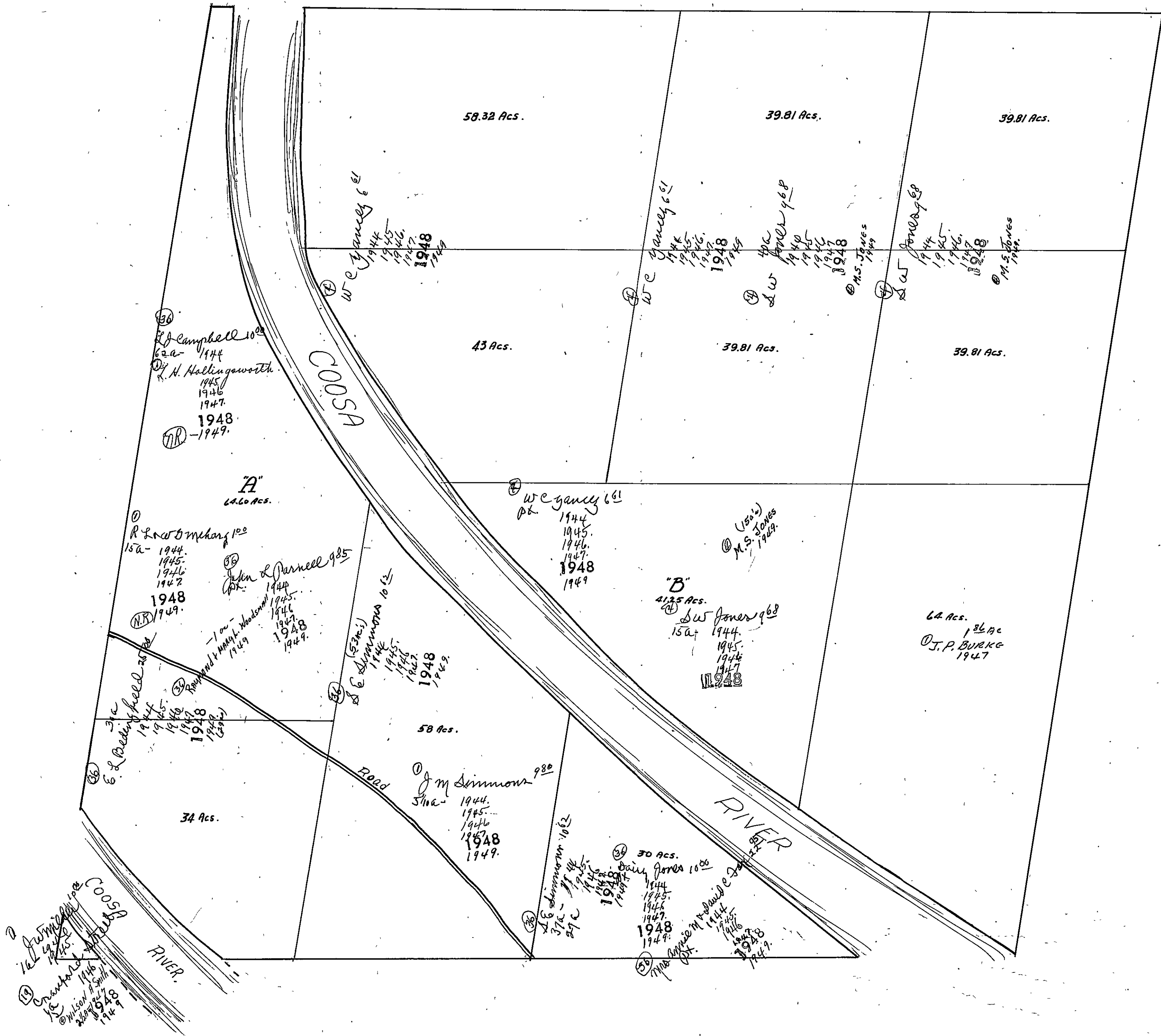
Form 1-S.T.O. CASE MARSHALL & WOOD CO. HARTVILLE

<p>N.W. OF N.W.</p> <p>④ S. H. Jones. 9<sup>63</sup> 1944 1945 1946 1947 1948</p>	<p>N.E. OF N.W.</p> <p>④ A. J. Smith. 6<sup>00</sup> all - 1944 - 1949 1945 1946 1947 1948 E 10 ac. 1948 1949</p>	<p>N.W. OF N.E.</p> <p>④ M. S. Jones 30 ac. all 1949</p> <p>M. S. Jones 5<sup>00</sup> 20 ac - 1948 except book</p> <p>④ J. M. Harrison 6<sup>25</sup> 1944 1945 1946 1947 1948 1949</p>	<p>N.E. OF N.E.</p> <p>④ M. P. Helms. 8<sup>00</sup> 1944 1945 1946 1947 1948 1949</p>
<p>S.W. OF N.W.</p> <p>④ M. D. Burnett. 6<sup>25</sup> 1944 1945 1946 1947 1948 1949</p>	<p>S.E. OF N.W.</p>	<p>S.W. OF N.E.</p> <p>④ J. M. Harrison 6<sup>25</sup> 1944 1945 1946 1947 1948 1949</p>	<p>S.E. OF N.E.</p>
<p>N.W. OF S.W.</p> <p>④ M. D. Burnett. 6<sup>25</sup> 1944 1945 1946 1947 1948 1949</p>	<p>N.E. OF S.W.</p> <p>④ H. H. Smith 10<sup>00</sup> G. 1944 1945 1946 1947 1948 1949</p>	<p>N.W. OF S.E.</p> <p>④ J. L. Davis. 1<sup>50</sup> 1944 1945 1946 1947 1948 1949</p>	<p>N.E. OF S.E.</p>
<p>S.W. OF S.W.</p> <p>④ M. D. Burnett. 5<sup>25</sup> 55 ac. 1944 1945 1946 1947 1948 1949</p> <p>④ H. H. Smith. 10<sup>00</sup> 25 ac. 1944 1945 1946 1947 1948 1949</p>	<p>S.E. OF S.W.</p> <p>④ Thomas W. Smith 1949</p>	<p>S.W. OF S.E.</p> <p>④ Dr. C. B. Burfoot &amp; E. C. Condray. 6<sup>25</sup> 1944 ④ E. A. Copeland 1945 1946 1947</p> <p>④ M. W. Copeland 1948 1949</p>	<p>S.E. OF S.E.</p> <p>④ Dr. C. B. Burfoot &amp; E. C. Condray. 6<sup>25</sup> 1944 ④ E. A. Copeland 1945 1946 1947</p> <p>④ M. W. Copeland 1948 1949</p>

Scale - 1 inch = 300.00 Ft.

COUNTY \_\_\_\_\_

SEC. 4, TP. 12S, R. 7E.



58.32 Acs.

39.81 Acs.

39.81 Acs.

W.C. Gancy 61  
1944  
1945  
1946  
1947  
1948

W.C. Gancy 61  
1944  
1945  
1946  
1947  
1948

M.S. Jones 100  
1944  
1945  
1946  
1947  
1948

W.C. Gancy 61  
1944  
1945  
1946  
1947  
1948  
1949

43 Acs.

39.81 Acs.

39.81 Acs.

A  
64.60 Acs.

W.C. Gancy 61  
1944  
1945  
1946  
1947  
1948  
1949

M.S. Jones  
1944

B  
41.25 Acs.

M.S. Jones 100  
1944  
1945  
1946  
1947  
1948

64 Acs.  
J.P. BURKE  
1947

R. L. ...  
1944  
1945  
1946  
1947  
1948  
1949

J. M. ...  
1944  
1945  
1946  
1947  
1948  
1949

J. M. ...  
1944  
1945  
1946  
1947  
1948  
1949

58 Acs.

J. M. ...  
1944  
1945  
1946  
1947  
1948  
1949

M.S. Jones 100  
1944  
1945  
1946  
1947  
1948  
1949

COOSA RIVER  
1944  
1945  
1946  
1947  
1948  
1949

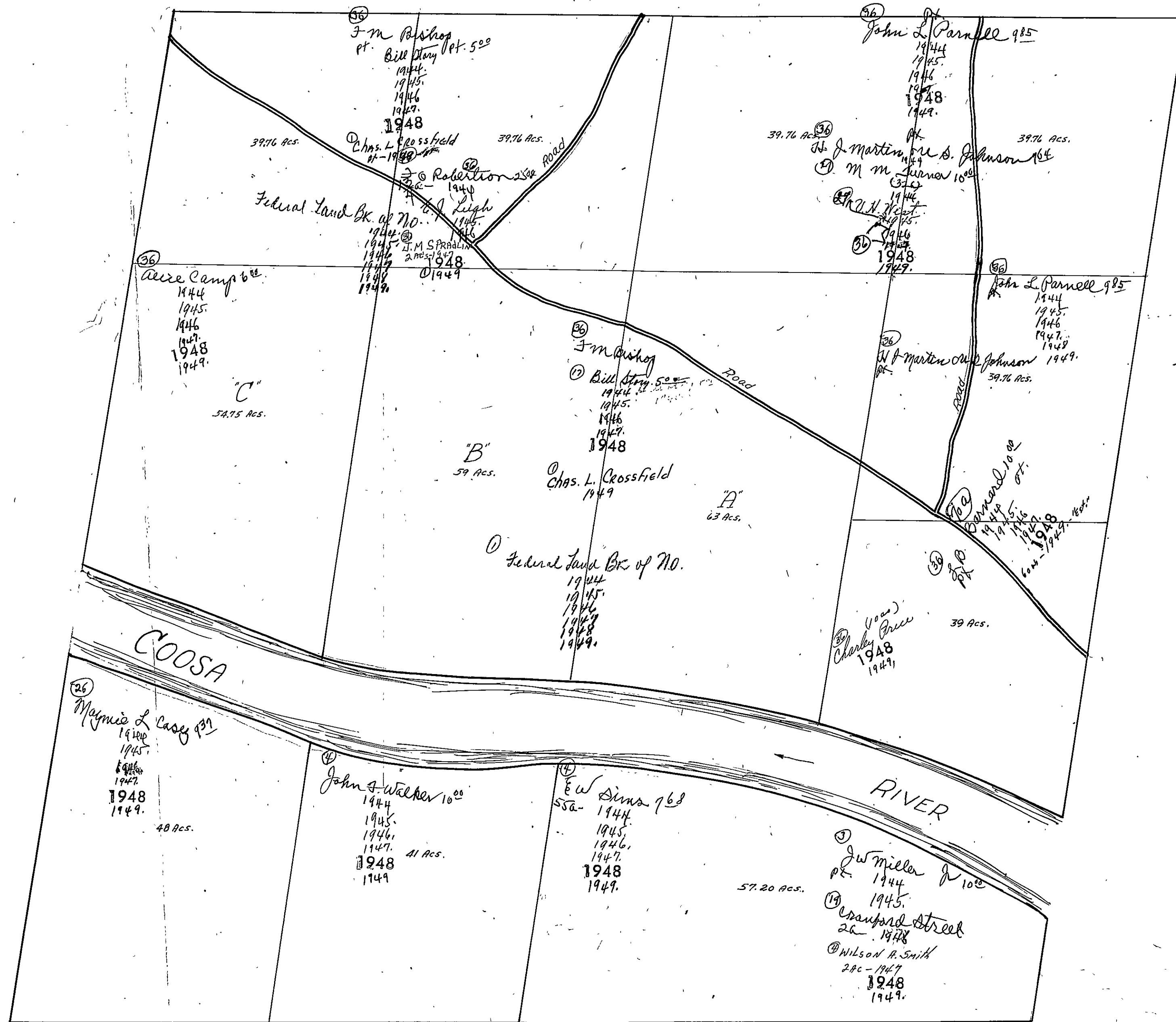
RIVER

J. M. ...  
1944  
1945  
1946  
1947  
1948  
1949

M.S. Jones 100  
1944  
1945  
1946  
1947  
1948  
1949

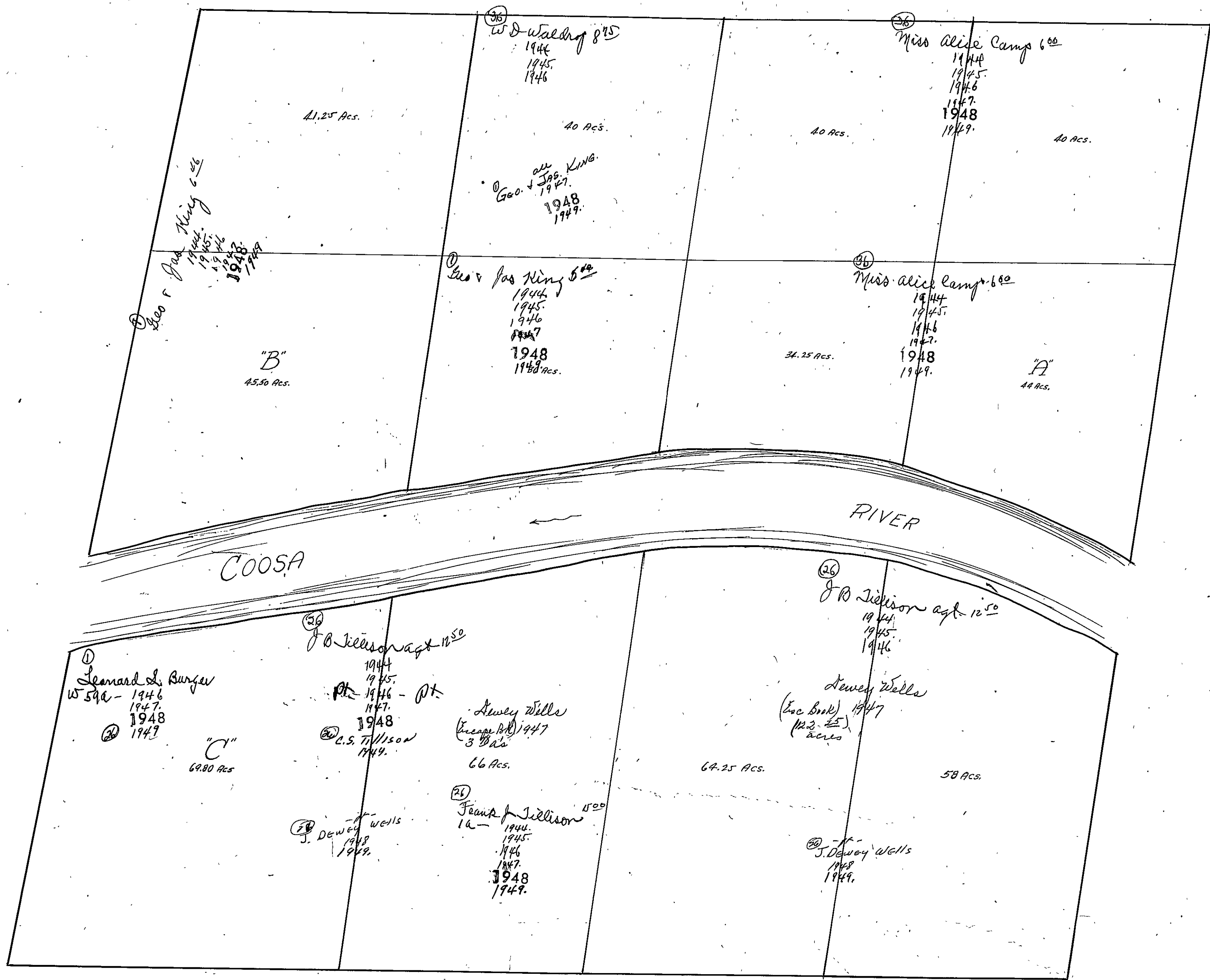
M.S. Jones 100  
1944  
1945  
1946  
1947  
1948  
1949

SEC. 5, TP. 12S, R. 7E.



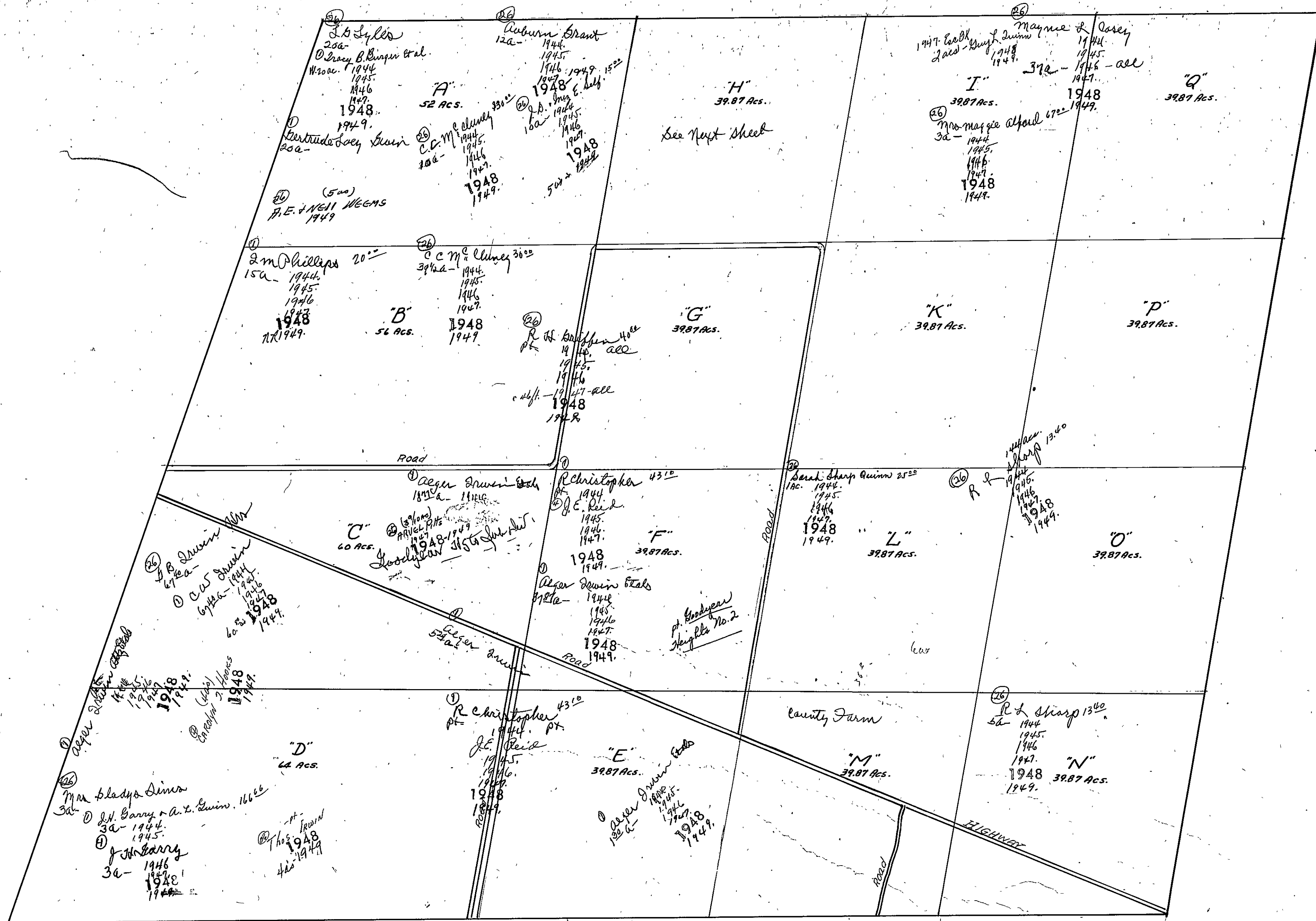


SEC. 6, TP. 12S, R. 7E.



69  
64  
58  
7

SEC. 7, TP. 12 S. R. 7 E.



Form 1-3-T.C. 1932, HARVEY & HARRIS CO. HARVEY

(25) Mrs. Louis Savage 100<sup>00</sup>  
 1a- 1944  
 1945

(26) Mrs. Dergie A. Dunn 100<sup>00</sup>  
 1a- 1944  
 1945  
 1946  
 1947-1949  
 1948

(27) W. A. Dunn 50<sup>00</sup>  
 1a- 1944  
 (28) K. Bailey  
 1a- 1945  
 1946  
 1947  
 1948

(29) J. O. Putnam 60<sup>00</sup>  
 5a- 1944  
 1945  
 1946  
 1947  
 1948

(30) Arthur Hill 16<sup>00</sup>  
 2a- 1944  
 1945  
 1946

(31) J. J. Satterfield  
 1a- 1944  
 1945  
 1946  
 1947  
 1948-1949

(32) L. M. Hixon 100<sup>00</sup>  
 1a- 1944  
 1945  
 1946  
 1947  
 1948-1949

(33) R. V. Beam  
 1948  
 1949

(34) Mrs. Emma Ruck  
 1a- 1944  
 Mrs. Lina Savage  
 1a- 1945  
 1946  
 1947-1949  
 1948

(35) J. D. West  
 1a- 1944  
 1945  
 1946  
 1947-1949  
 1948

(36) W. E. Walters 60<sup>00</sup>  
 2a- 1944  
 1945  
 1946  
 1947  
 1948-1949

(37) W. E. Hunter  
 3/4a- Luther & Lucha  
 1944

(38) G. N. Silvey  
 1a- Luther & Lucha 100<sup>00</sup>  
 1944  
 1945  
 1946  
 1947-1949

(39) Eugene Foreman  
 1/2a- I. G. Esop 1944  
 1945  
 1946  
 1947  
 1948  
 1949

(40) W. J. Bryant 33<sup>33</sup>  
 1a- 1944  
 1945  
 1946  
 1947  
 1948  
 1949

(41) J. M. Wood  
 1/2a- 1944  
 1945  
 1946  
 1947  
 1948-1949

(42) Mrs. Lora E. Walker  
 1a- 1945  
 1946  
 1947  
 1948-1949

(43) J. A. Walker 50<sup>00</sup>  
 2a- 1944  
 1945  
 1946  
 1947  
 1948-1949

(44) Ralph Rainey  
 1945

(45) Lela P. Bryant  
 5a- 1944  
 1945  
 1946  
 1947  
 1948  
 1949

(46) Lucille Stone & Emma Bonner  
 1944  
 1945  
 1946  
 1947  
 1948  
 1949

(47) Joseph Earley  
 1945  
 1946  
 1947  
 1948  
 1949

(48) J. I. Lett  
 5a- 1949

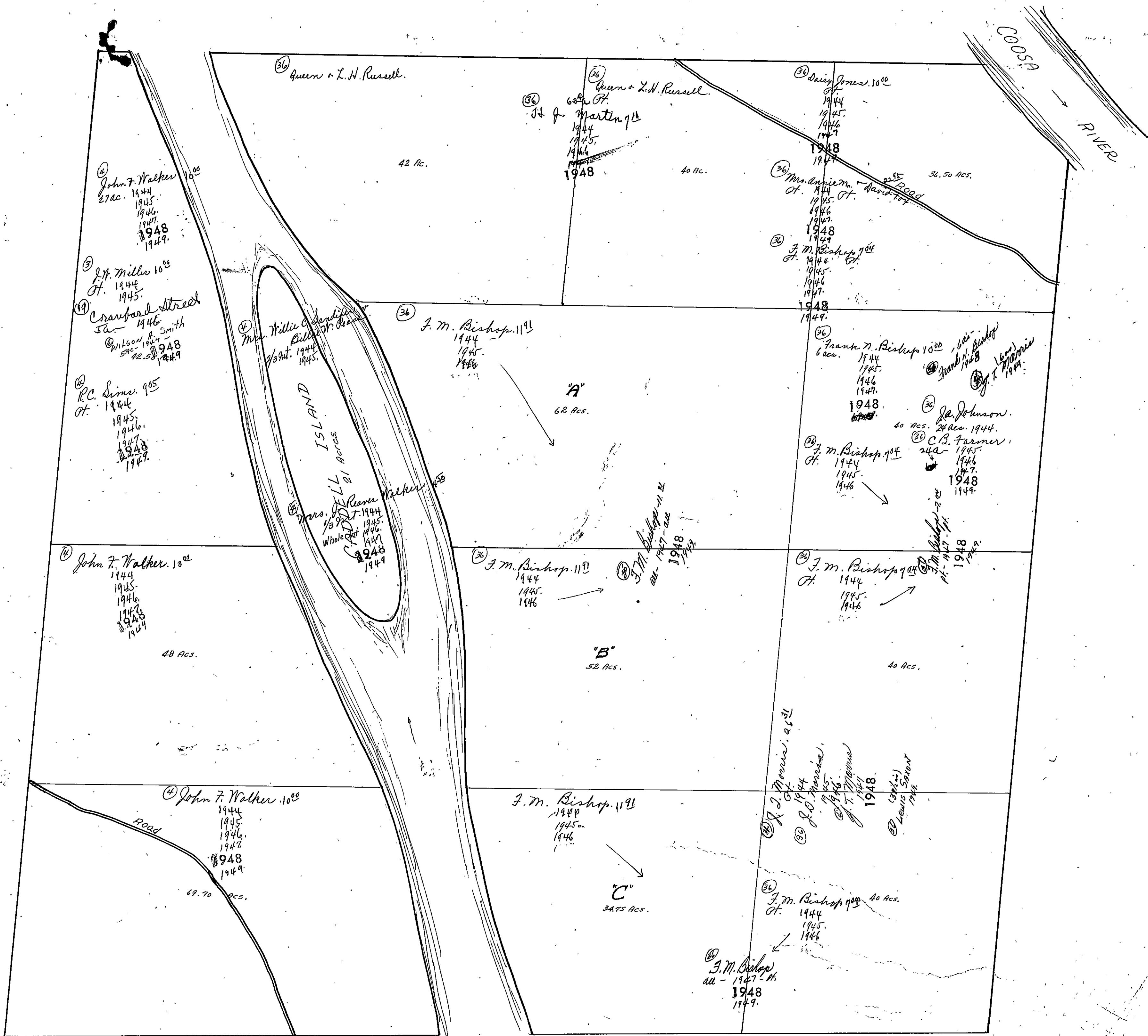
(49) D. W. Weems  
 1948  
 1949

(50) W. W. Weems  
 5a- 1949

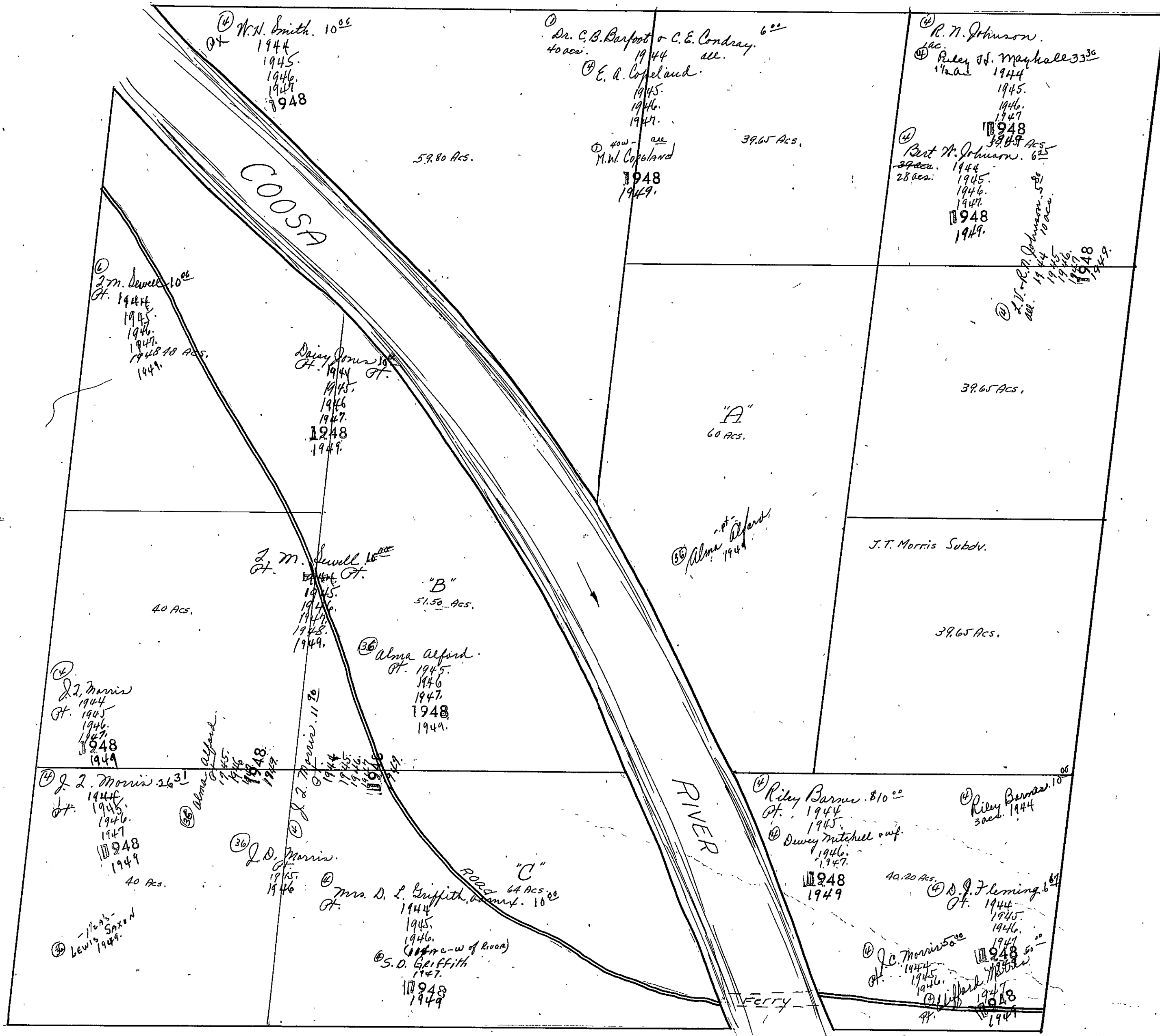
Form 1-S.T.C. ©1912 MARSHALL & BEUCE CO. BARTVILLE

<p>N.W. OF N.W.          (20) <i>Mayme L. Casey</i> 13<sup>ac.</sup>          1944          1945          1946          1947          1948          1949</p>	<p>N.E. OF N.W.  <i>C. Dandifer</i>          (20) <i>Mrs. Willie C. Standifer &amp; Billie B. Peace</i> 10<sup>ac.</sup>          1944          1945          1946          1947          1948          1949</p>	<p>N.W. OF N.E.          (20) <i>Miss Mary Belle Gore Walker</i> 16<sup>ac.</sup>          1944          1945          1946          1947          1948          1949</p>	<p>N.E. OF N.E.</p>
<p>S.W. OF N.W.          (20) <i>R. L. Sharp</i> 13<sup>ac.</sup>          1944          1945          1946          1947          1948          1949  <i>Mrs. J. Reese Walker</i>          1944          1945          1946          1947          1948          1949</p>	<p>S.E. OF N.W.</p>	<p>S.W. OF N.E.          (20) <i>E. W. Simon</i> 16<sup>ac.</sup>          1944          1945          1946          1947          1948          1949</p>	<p>S.E. OF N.E.          (20) <i>R. C. Simon</i> 9<sup>ac.</sup>          1944          1945          1946          1947          1948          1949          (19) <i>J. W. Miller</i> 10<sup>ac.</sup>          1944          1945          1946          1947          1948          1949          (19) <i>Grandford Street</i>          1944          1945          1946          1947          1948          1949          (19) <i>Wilson A. Smith</i>          1944          1945          1946          1947          1948          1949</p>
<p>N.W. OF S.W.</p>	<p>N.E. OF S.W.          (20) <i>John F. Walker</i> 10<sup>ac.</sup>          1944          1945          1946          1947          1948          1949  <i>C. Dandifer</i>          (20) <i>Mrs. Willie C. Standifer &amp; Billie B. Peace</i> 18<sup>ac.</sup>          1944          1945          1946          1947          1948          1949          (20) <i>Miss Mary Belle Gore Walker</i> 17<sup>1/2 ac.</sup>          1944          1945          1946          1947          1948          1949</p>	<p>S.W. OF S.E.          (20) <i>E. W. Simon</i> 16<sup>ac.</sup>          1944          1945          1946          1947          1948          1949          (20) <i>R. C. Cassidy</i>          1944          1945          1946          1947          1948          1949</p>	<p>N.E. OF S.E.          (20) <i>Carl Norris</i> 2<sup>ac.</sup>          1944          1945          1946          1947          1948          1949          (20) <i>J. W. Miller</i> 10<sup>ac.</sup>          1944          1945          1946          1947          1948          1949          (20) <i>Grandford Street</i>          1944          1945          1946          1947          1948          1949          (20) <i>Wilson A. Smith</i>          1944          1945          1946          1947          1948          1949</p>
<p>S.W. OF S.W.          (20) <i>Mrs. J. Reese Walker</i> 40<sup>ac.</sup>          1944          1945          1946          1947          1948          1949          (20) <i>R. L. Sharp</i> 13<sup>ac.</sup>          1944          1945          1946          1947          1948          1949          (20) <i>Paul D. &amp; Mrs. Lauders, Admrs. for M. N. Lauders Est.</i> 6<sup>1/2 ac.</sup>          1944          1945          1946          1947          1948          1949          (20) <i>Paul</i> 1949</p>	<p>S.E. OF S.W.          Noojin Plat.</p>	<p>S.W. OF S.E.          (20) <i>E. W. Simon</i> 16<sup>ac.</sup>          1944          1945          1946          1947          1948          1949          (20) <i>R. C. Cassidy</i>          1944          1945          1946          1947          1948          1949</p>	<p>S.E. OF S.E.          (20) <i>R. C. Simon</i> 9<sup>ac.</sup>          1944          1945          1946          1947          1948          1949          (20) <i>Houston Kild</i>          1944          1945          1946          1947          1948          1949          (20) <i>J. W. Miller</i> 10<sup>ac.</sup>          1944          1945          1946          1947          1948          1949          (20) <i>Grandford Street</i>          1944          1945          1946          1947          1948          1949          (20) <i>Wilson A. Smith</i>          1944          1945          1946          1947          1948          1949</p>

SEC. 9, TP. 12S, R 7E.



SEC. 10, TP. 12S, R 7E.





SECTION 11 TOWNSHIP 12 RANGE 7

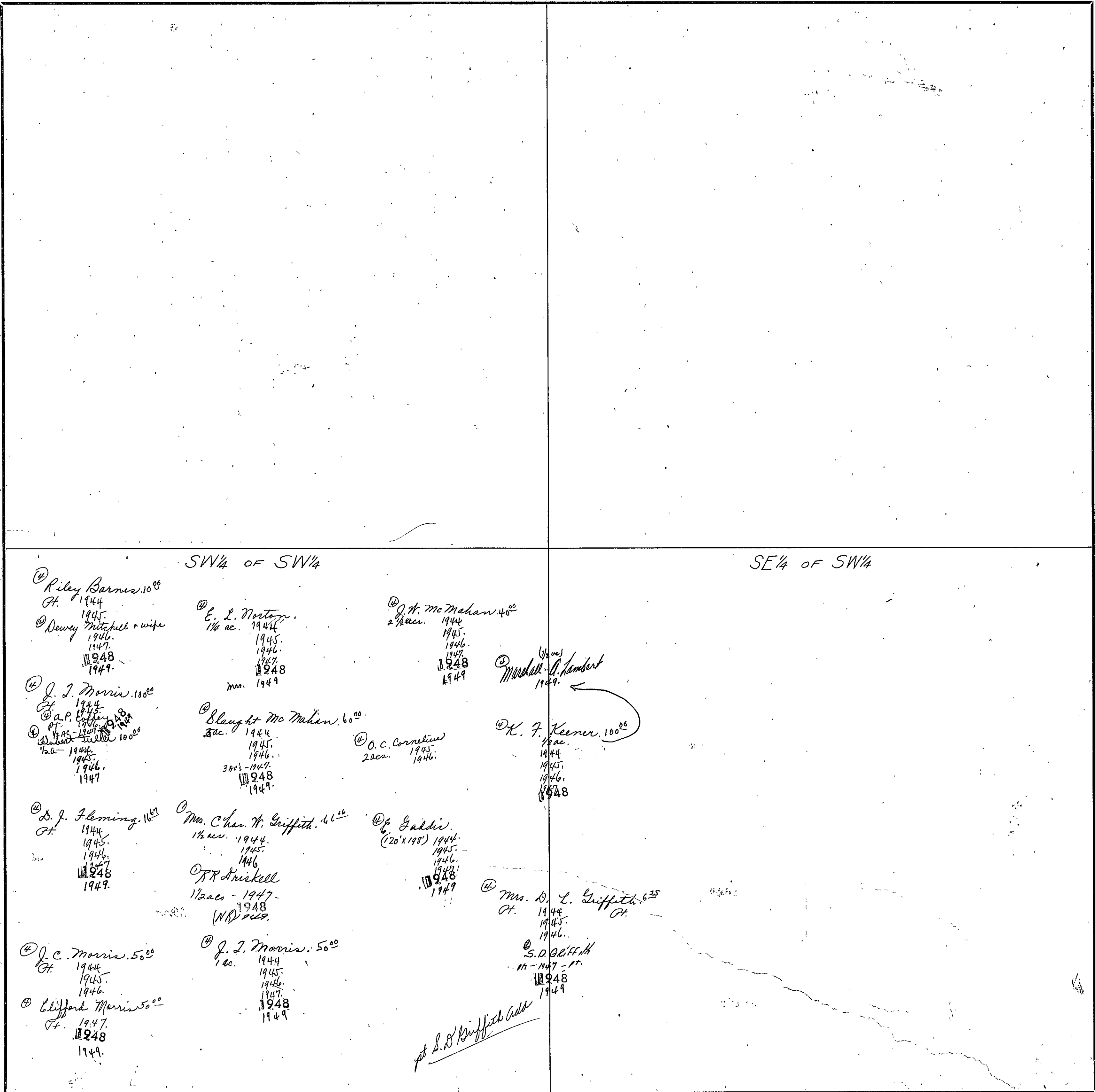
Form 1-S.T.C. 4102 MARSHALL & MOORE CO. DAYTON, OH.

<p>N.W. OF N.W.</p> <p>11 1/4 ac. 1944 1947</p> <p>④ Mrs. J. C. Brown "Mrs" 500</p> <p>④ H.P. Bone 16 ac. 1946 1947</p> <p>④ Mrs. Fred Bone 20 3/4 ac. 1946 1947</p> <p>④ Geo. R. + W. (4 acs) 1946 1947</p> <p>④ Miss Lippie Bone 16 ac. 1946</p> <p>④ Geo. H. Lippie Bone 16 ac. 1947 1948 1949</p>	<p>N.E. OF N.W.</p> <p>11 1/4 ac. 1944 1945 1946 1947 1948 1949</p> <p>④ N. B. H.C. + H.E. Bradley 500</p>	<p>N.W. OF N.E.</p> <p>11 1/4 ac. 1944 1945 1946 1947 1948 1949</p> <p>④ Mrs. S. L. Bradley 500</p> <p>④ Geo. P. Bradley</p>	<p>N.E. OF N.E.</p> <p>11 1/4 ac. 1944 1945 1946 1947 1948 1949</p> <p>④ Mrs. S. L. Bradley 500</p> <p>④ Geo. P. Bradley</p>
<p>S.W. OF N.W.</p> <p>16 ac. 1946 1947</p> <p>④ Mrs. Ethel Yeats</p> <p>④ Mrs. James M. Johnson 16 ac. 1946 1947 1948 1949</p> <p>④ DENNIS 17 1/2 ac. 1948 1949</p>	<p>S.E. OF N.W.</p> <p>11 1/4 ac. 1944 1945 1946 1947 1948 1949</p> <p>④ N. B. H.C. + H.E. Bradley 500</p>	<p>S.W. OF N.E.</p> <p>11 1/4 ac. 1944 1945 1946 1947 1948 1949</p> <p>④ Mrs. S. L. Bradley 500</p> <p>④ Geo. P. Bradley</p> <p>④ Robert C. Croft 16 ac. 1947 1948 1949</p> <p>④ 3 1/2 ac. SW NE 1/4 Roy 1947</p>	<p>S.E. OF N.E.</p> <p>11 1/4 ac. 1944 1945 1946 1947 1948 1949</p> <p>④ Mrs. S. L. Bradley 500</p> <p>④ Geo. P. Bradley</p>
<p>N.W. OF S.W.</p> <p>14 1/4 ac. 1944 1945 1946</p> <p>④ L. N. Johnson "HRS"</p> <p>1947 1948 1949</p>	<p>N.E. OF S.W.</p> <p>14 1/4 ac. 1944 1945 1946</p> <p>④ L. N. Johnson "HRS"</p> <p>1947 1948 1949</p> <p>④ Travis Vinyard 14 1/4 ac. NW 1/4 1947 1948 1949</p> <p>④ M. P. Helms 14 1/4 ac. 1944 1945 1946 1947 1948</p> <p>④ W.M. Croft 35.00 1947 1948 1949</p>	<p>N.W. OF S.E.</p> <p>14 1/4 ac. 1944 1945 1946</p> <p>④ L. N. Johnson "HRS"</p> <p>1947 1948 1949</p> <p>④ Travis Vinyard 14 1/4 ac. NW 1/4 1947 1948 1949</p> <p>④ M. P. Helms 14 1/4 ac. 1944 1945 1946 1947 1948</p> <p>④ W.M. Croft 35.00 1947 1948 1949</p>	<p>N.E. OF S.E.</p> <p>14 1/4 ac. 1944 1945 1946 1947 1948 1949</p> <p>④ M. P. Helms 1000</p> <p>④ R.B. League 40 ac. 1946 1947 1948 1949</p> <p>pt. M. P. Helms Add</p>
<p>S.W. OF S.W.</p> <p>See Next Sheet</p>	<p>S.E. OF S.W.</p> <p>See Next Sheet</p>	<p>S.W. OF S.E.</p> <p>10 ac. 1944 1945 1946 1947 1948 1949</p> <p>④ Slaughter Mc Mahan 1500</p> <p>④ Mrs. D. L. Griffith 600 1944 1945 1946</p> <p>④ S.O. Griffith 11 ac. 1947 1948 1949</p> <p>pt. L.O. Griffith Add.</p> <p>④ M. P. Helms 500 1 ac. 1944 1945 1946 1947 1948 1949</p>	<p>S.E. OF S.E.</p> <p>1 ac. 1944 1945 1946 1947 1948 1949</p> <p>④ Mrs. Jessie Smith 2500</p> <p>④ C. J. Smith 1 ac. ESCP 1944 1945 1946 1947 1948 1949</p> <p>④ R.D. Smith 500 1 ac. 1944 1945 1946 1947 1948 1949</p> <p>④ Eidsom Sumner 1 ac. 1944 1945 1946 1947 1948 1949</p> <p>④ L. L. Cochran 800 1 ac. 1944 1945 1946 1947 1948 1949</p>

COUNTY

Scale—1 inch=300.00 Ft.





④ Riley Barnes. 10<sup>00</sup>  
Pt. 1944  
1945.  
④ Dewey Mitchell & wife  
1946.  
1947.  
1948  
1949.

④ E. L. Norton.  
1/4 ac. 1944  
1945.  
1946.  
1947.  
1948  
Mrs. 1949

④ J. W. McMahon. 4<sup>00</sup>  
2 1/2 acs. 1944  
1945.  
1946.  
1947.  
1948  
1949

④ Marshall D. Lambert  
1949.

④ J. J. Morris. 10<sup>00</sup>  
Pt. 1944  
1945.  
④ A. P. Coffey  
1946.  
1947.  
④ D. J. Fleming. 10<sup>00</sup>  
1/2 ac. - 1944  
1945.  
1946.  
1947.  
1949.

④ Blaght McMahon. 6<sup>00</sup>  
3 ac. 1944  
1945.  
1946.  
3 acs - 1947.  
1948  
1949.

④ O. C. Cornelius  
2 acs. 1945.  
1946.

④ K. F. Keener. 10<sup>00</sup>  
1/2 ac. 1944  
1945.  
1946.  
1947.  
1948

④ D. J. Fleming. 10<sup>00</sup>  
Pt. 1944  
1945.  
1946.  
1947.  
1948  
1949.

④ Mrs. Char. W. Griffith. 4<sup>00</sup>  
1/2 ac. 1944  
1945.  
1946.  
④ J. J. Morris. 5<sup>00</sup>  
1 ac. 1944  
1945.  
1946.  
1947.  
1948  
1949

④ G. Gaddis.  
(20' x 198') 1944.  
1945.  
1946.  
1947.  
1948  
1949

④ Mrs. D. L. Griffith. 6<sup>25</sup>  
Pt. 1944  
1945.  
1946.  
④ S. D. Griffith  
11 - 1147 - 17.  
1948  
1949

④ J. C. Morris. 5<sup>00</sup>  
Pt. 1944  
1945.  
1946.  
④ Clifford Morris. 5<sup>00</sup>  
Pt. 1947.  
1948  
1949.

pt S. D. Griffith add

Form 1-S.T.C. 6432 MARSHALL & BIRD CO. MINNEAPOLIS

<p>N.W. OF N.W.</p> <p>④ C. S. McKee, 6<sup>62</sup> 1944 1945 1946 1947. 4185 1948 1949</p>	<p>N.E. OF N.W.</p> <p>④ H. H. Butler, 12<sup>55</sup> 3 acs. 1944 1945 1946 1947 1948 1949</p> <p>④ Mrs. Frances Lumlin, 10<sup>22</sup> 17 acs. 1944 1945 1946 1947</p> <p>④ C. L. McKee, 10<sup>22</sup> 1 ac. 1945 1946 1947 1948 1949</p> <p>④ (19<sup>22</sup>) Nad Salmon + J. F. Slight 1948 1949</p> <p>④ S. H. Meyer, 5<sup>53</sup> 14 acs. 1944 1945 1946 1947 1948 1949</p> <p>④ W. H. Butler, 12<sup>55</sup> 11 acs. 1944 1945 1946 1947 1948 1949</p>	<p>N.W. OF N.E.</p>	<p>N.E. OF N.E.</p>
<p>S.W. OF N.W.</p> <p>④ Walter Garrett, 12<sup>82</sup> 1944 1945 1946 1947 1948 1949</p>	<p>S.E. OF N.W.</p> <p>④ C. S. McKee, 6<sup>62</sup> 1944 1945 1946 1947 1948 1949</p>	<p>S.W. OF N.E.</p>	<p>S.E. OF N.E.</p> <p>④ J. L. Coffey, 10<sup>22</sup> 1944 1945 1946 1947 1948 1949</p> <p>All - 1948 1949</p> <p>④ 40 acs Kilmer White + Vanilla W. de Stephens 1948 1949</p>
<p>N.W. OF S.W.</p> <p>④ Walter Garrett, 12<sup>82</sup> 38 acs. 1944 1945 1946 1947 1948 1949</p>	<p>N.E. OF S.W.</p> <p>④ J. D. Turner, Ed 10<sup>22</sup> 33 acs. 1944 1945</p> <p>④ H. W. Penney, 9<sup>19</sup> 2 acs. 1944 1945</p> <p>④ J. C. Turner, 10<sup>22</sup> N. 20 ac. 1945 1946 1947 1948 1949</p> <p>④ M. L. Turner, 10<sup>22</sup> 50 - 1944 20 acs. 1945 1946 1947 1948 1949</p>	<p>N.W. OF S.E.</p>	<p>N.E. OF S.E.</p> <p>④ J. D. Turner, Ed 6<sup>31</sup> 1944</p> <p>④ M. L. Turner, 10<sup>22</sup> 218 acs. 1945 1946 1947 1948 1949</p> <p>④ K. F. KEENER, 10<sup>22</sup> 1946 1947 1948 1949</p>
<p>S.W. OF S.W.</p> <p>④ M. J. Finstone, 10<sup>22</sup> 1944 1945 1946 - 2 acs 1947 - 2 acs 1948 1949</p>	<p>S.E. OF S.W.</p> <p>④ M. L. Turner, 10<sup>22</sup> 30 acs. 1944 1945 1946 1947 1948 1949</p> <p>④ H. W. Penney, 9<sup>19</sup> 5 acs. 1944 1945</p> <p>④ K. F. Keener, 10<sup>22</sup> 1946 1947 1948 1949</p> <p>④ D. M. McMahon, 10<sup>22</sup> 5 acs. 1944 1945 1946 1947 1948 1949</p>	<p>S.W. OF S.E.</p>	<p>S.E. OF S.E.</p> <p>④ Will McMahon, 9<sup>20</sup> 1944 1945 1946 1947 1948 1949</p>

Scale--1 Inch=300.00 Ft.

COUNTY

SECTION 13

TOWNSHIP 12

RANGE 7

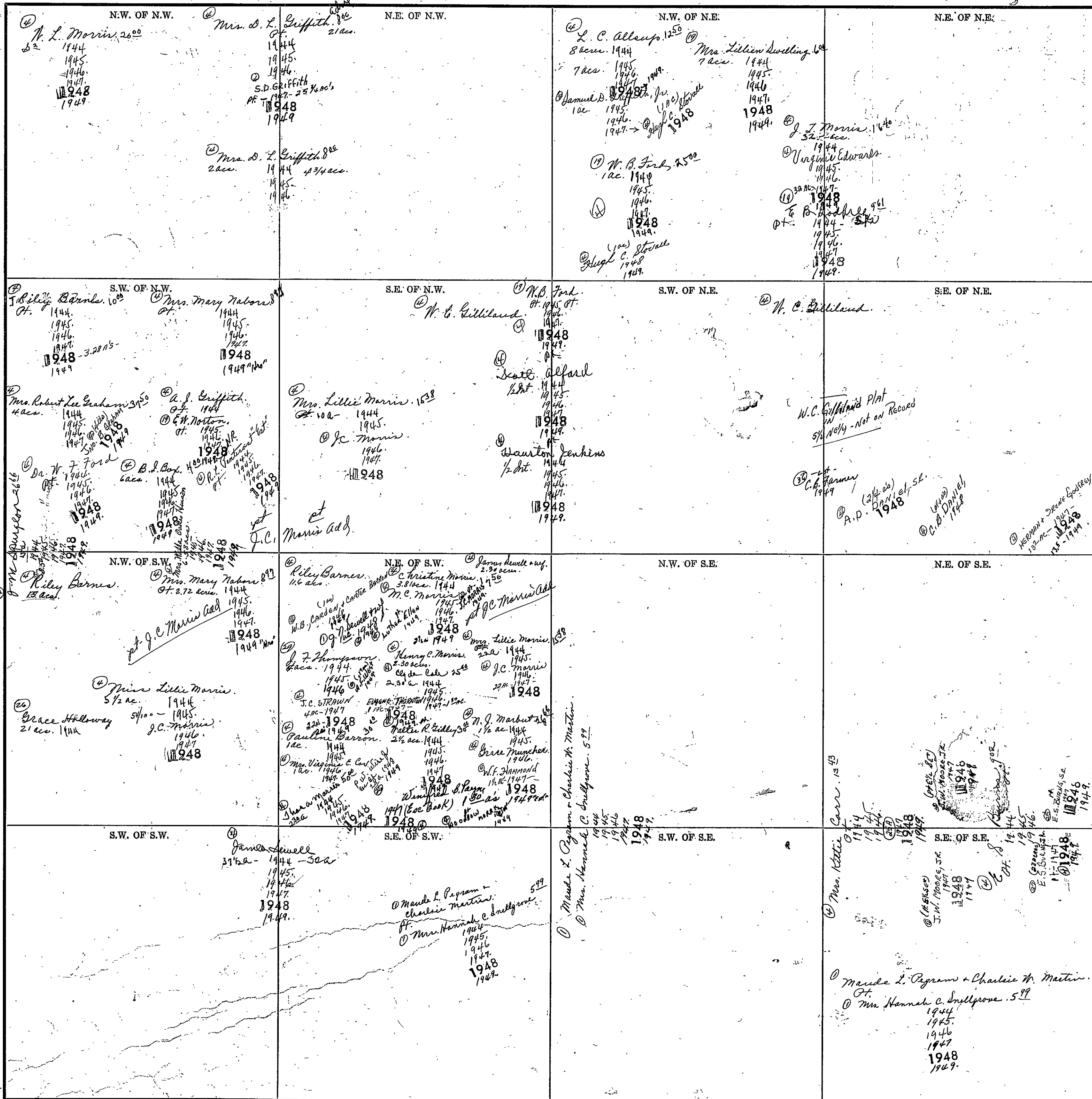
Form 1-3-T.O. 6942 HARBALL & BRUCE CO. BARTVILLE

<p>N.W. OF N.W.</p> <p>④ J. J. Morris. 10<sup>00</sup> 1944 ④ Virginia Edwards. 1945. 1946. 1947. 1948 1949.</p> <p>④ E. B. Jeffrey 961. 1944. 1945. 1946. 1947. 1948 1949.</p>	<p>N.E. OF N.W.</p> <p>④ H. H. Penney. 919 1944 1945. ④ W. V. Gagaway. 1946. 1947. 1948 1949.</p>	<p>N.W. OF N.E.</p>	<p>N.E. OF N.E.</p> <p>④ J. H. McMahon. 10<sup>00</sup> 1944. 1945. 1946. 1947. 1948 1949.</p>
<p>S.W. OF N.W.</p> <p>④ W. V. Gagaway. 875 1944 1945. 1946. 1947. 1948 1949.</p>	<p>S.E. OF N.W.</p> <p>④ Mrs. Cora Landrum wc + Mildred Louise Debell 8<sup>00</sup> 1944 1945. 1946. 1947. 1948 1949.</p> <p>④ Ala. Min. Land Co. 1/2 of Sec. 1944. 1945. 1946. 1947. 1948. 1949.</p> <p>④ Mrs. Cora Landrum, wc + Mildred Louise Debell. 1944. 1945. 1946. 1947. 1948 1949.</p> <p>④ Steady Williams 1944</p>	<p>S.W. OF N.E.</p>	<p>S.E. OF N.E.</p> <p>④ J. J. Posey. 10<sup>00</sup> 1944 1945. 1946. 1947. 1948 1949.</p>
<p>N.W. OF S.W.</p>	<p>N.E. OF S.W.</p>	<p>N.W. OF S.E.</p> <p>④ J. C. Lidley. 10<sup>00</sup> 1944 1945. 38 1/2 ac. = 1946 1947 1948 1949.</p> <p>④ J. M. Lidley 210 x 303 = 16 ac. 1944. 1947. 1948 1949.</p>	<p>N.E. OF S.E.</p> <p>④ J. J. Posey. 10<sup>00</sup> 1944 1945. 1946. 1947. 1948 1949.</p> <p>④ Ala. Min. Land Co. 1944 1945. 1946. 1947. 1948. 1949.</p>
<p>N.W. OF S.W.</p> <p>④ Mrs. Katie Lawrence. 10<sup>00</sup> 1944. 1945. 1946. 1947. 1948 1949.</p> <p>④ J. B. Hallman. 13<sup>00</sup> 1944. 1945. 1946. 1947. 1948 1949.</p> <p>④ J. M. Gagaway. H. = 22 ac. 1945.</p> <p>④ Mrs. Green Taylor 20 1/2 ac. 1946 1947. 1948 1949.</p> <p>④ J. M. Gagaway 1948 1949.</p>	<p>N.E. OF S.W.</p> <p>④ J. M. Gagaway. 875 1944 1945. 1946. 1947. 1948 1949.</p> <p>④ J. M. Gagaway. 1944. 1945. 1946. 1947. 1948 1949.</p> <p>④ Mrs. Lizzie Paul Moore. 1945 T.C. Excep. 1946. 1947. 1948 1949.</p> <p>④ J. R. Fleming 10<sup>00</sup> 1944. 1945. 1946. 1947. 1948 1949.</p>	<p>N.W. OF S.E.</p> <p>④ J. H. Knight 33<sup>00</sup> 1944 1945. 1946. 1947. 1948 1949.</p> <p>④ J. C. Lidley 25<sup>00</sup> 1944. 1945. 1946. 1947. 1948 1949.</p> <p>④ J. J. Posey 10<sup>00</sup> 1944. 1945. 1946. 1947. 1948 1949.</p> <p>④ J. G. Roston. 10<sup>00</sup> 1944. 1945. 1946. 1947. 1948 1949.</p> <p>④ Mrs. Daisy Richardson. 1946. 1947. 1948 1949.</p>	<p>N.E. OF S.E.</p> <p>④ R. J. Lidley. 489 31 1/4 ac. 1944 30 1/4 " 1945. 29 1/4 " 1946. 27 1/4 " 1947.</p> <p>④ Lula + C. D. Sims. 25<sup>00</sup> 8 1/2 ac. 1944 1945 1946 1947 1948 1949.</p> <p>④ W. C. Williams 1 ac. 1944. 1/2 ac. = 1947 1948 1949.</p> <p>④ John Thacker, Jr. 11<sup>00</sup> 1944. 1945. 1946. 1947. 1948 1949.</p> <p>④ Carl F. Kestelich. 1948 1949.</p> <p>④ Betty Williams 1948 1949.</p> <p>④ Pearl Alfred 50<sup>00</sup> 1944. 1945. 1946. 1947. 1948 1949.</p> <p>④ Mrs. M. Landford 10<sup>00</sup> 1944. 1945. 1946. 1947. 1948 1949.</p> <p>④ W. C. Williams 1 ac. 1944. 1/2 ac. = 1947 1948 1949.</p> <p>④ Mrs. M. Landford 10<sup>00</sup> 1944. 1945. 1946. 1947. 1948 1949.</p> <p>④ Mrs. M. Landford 10<sup>00</sup> 1944. 1945. 1946. 1947. 1948 1949.</p>

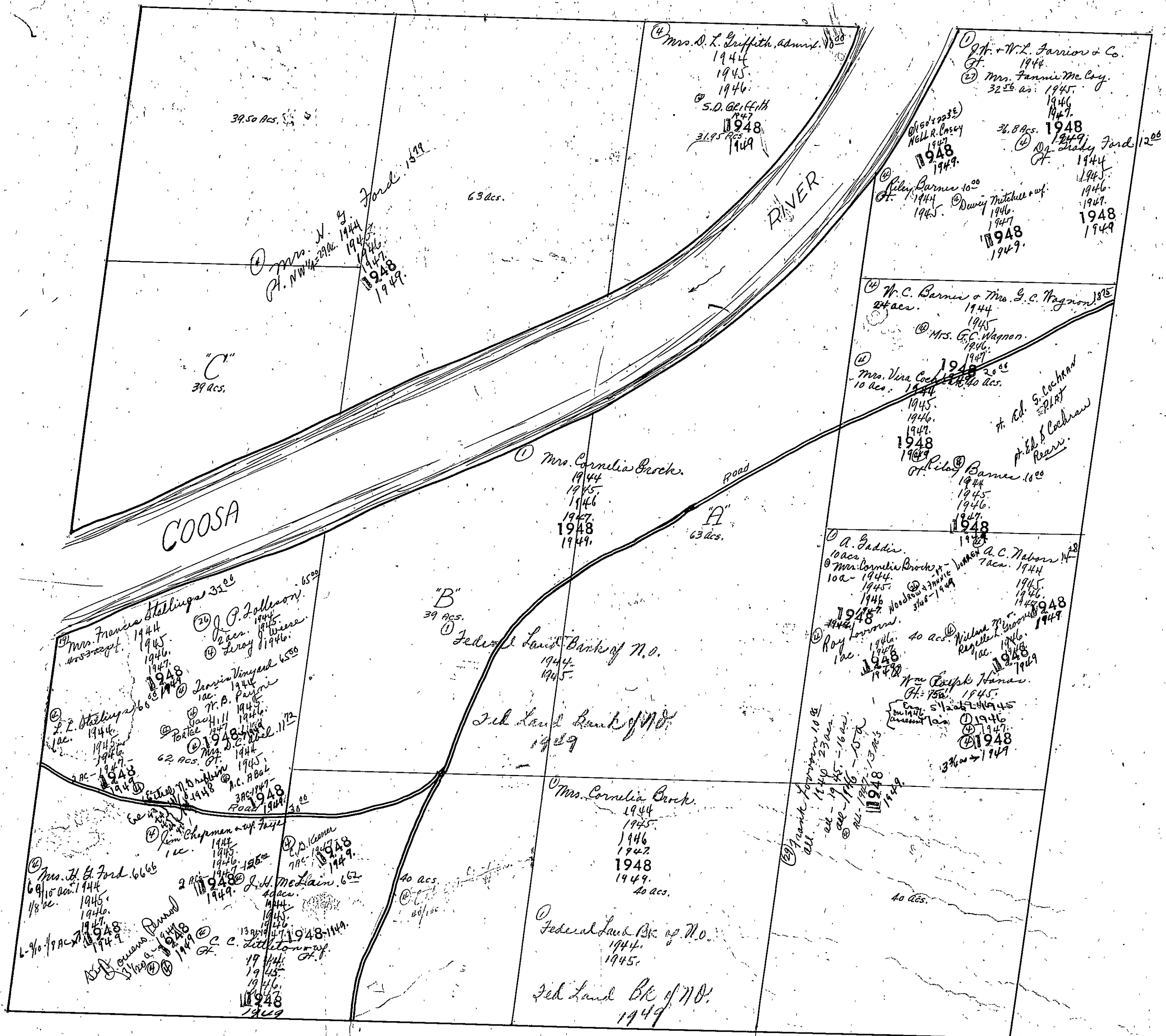
Scale—1 inch=300.00 Ft.

COUNTY

Form 1-S.T.C. 6102 MINERAL & RANGE CO. HARVILL

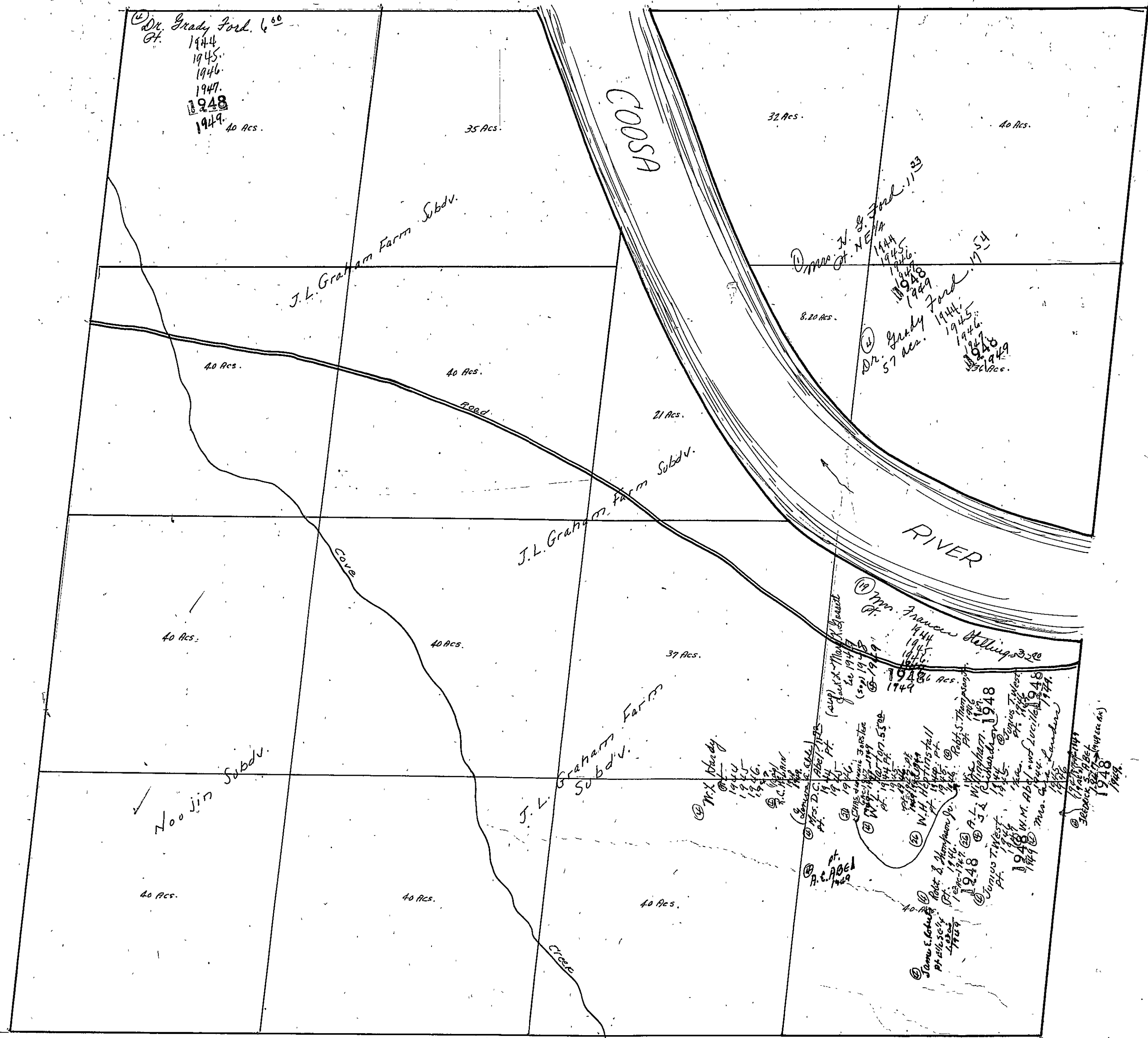


SEC. 15, TP 12S, R. 7E.

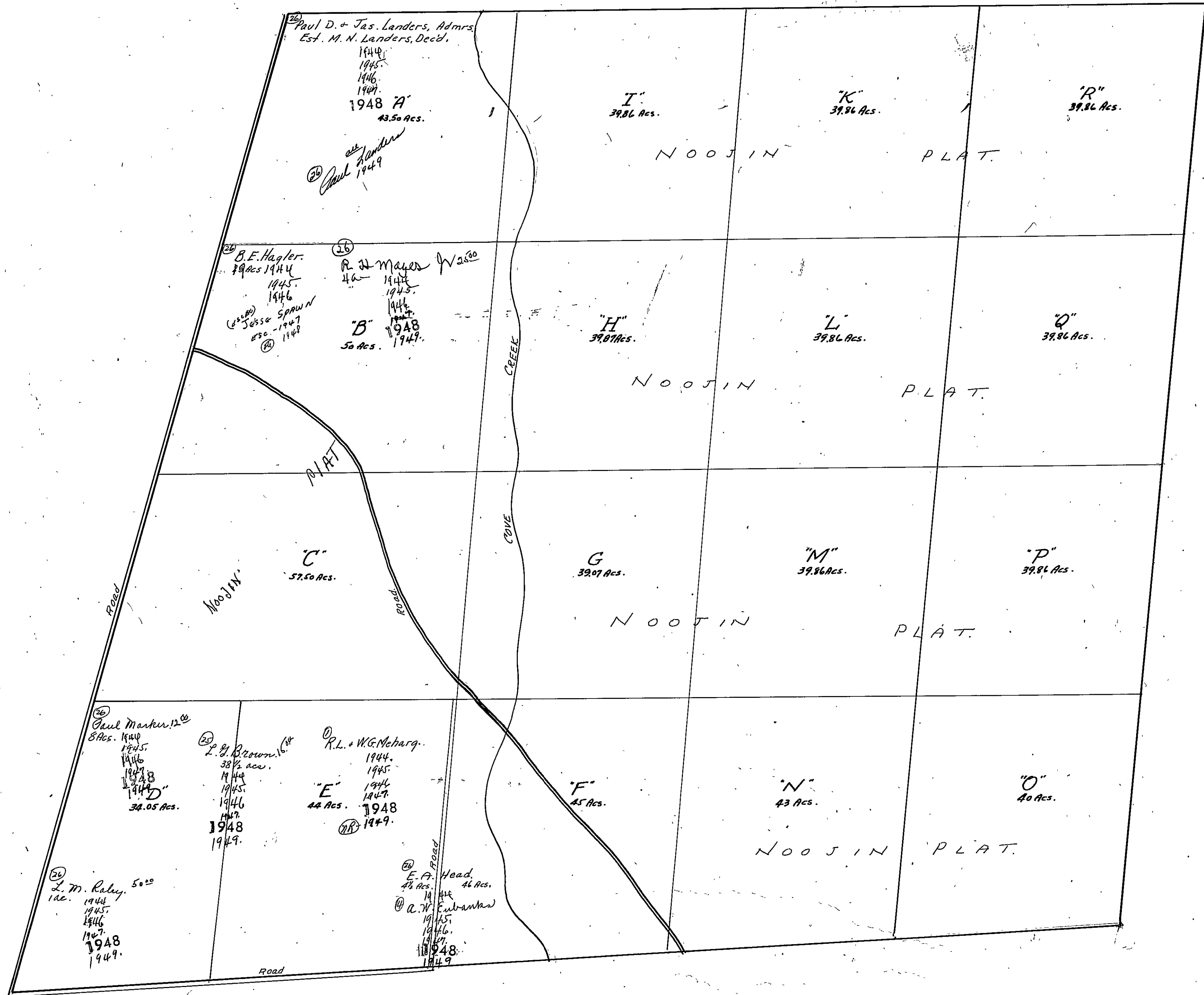




SEC. 16, TP. 12S, R. 7E.



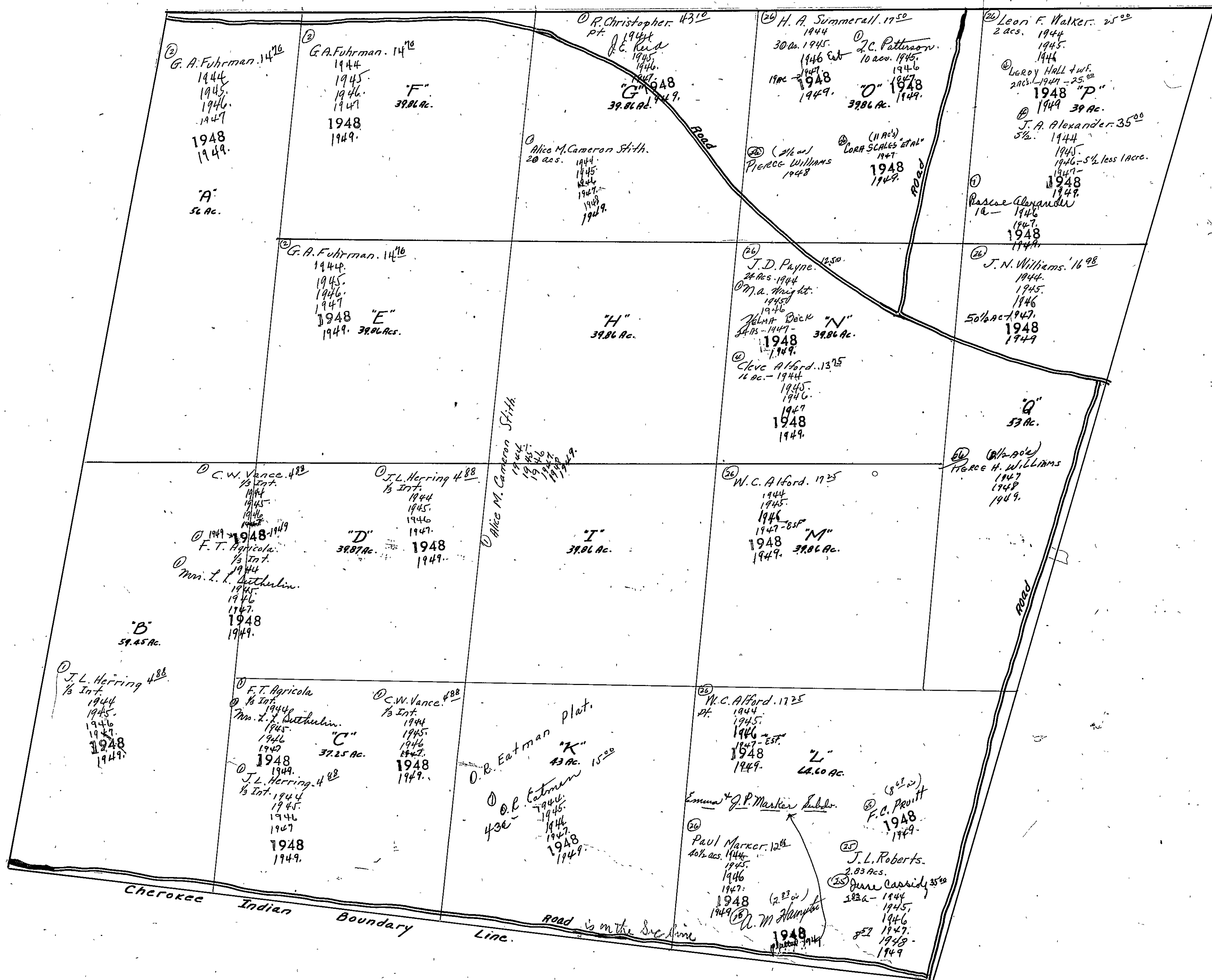
# SEC. 17, TP. 12S, R. 7E.



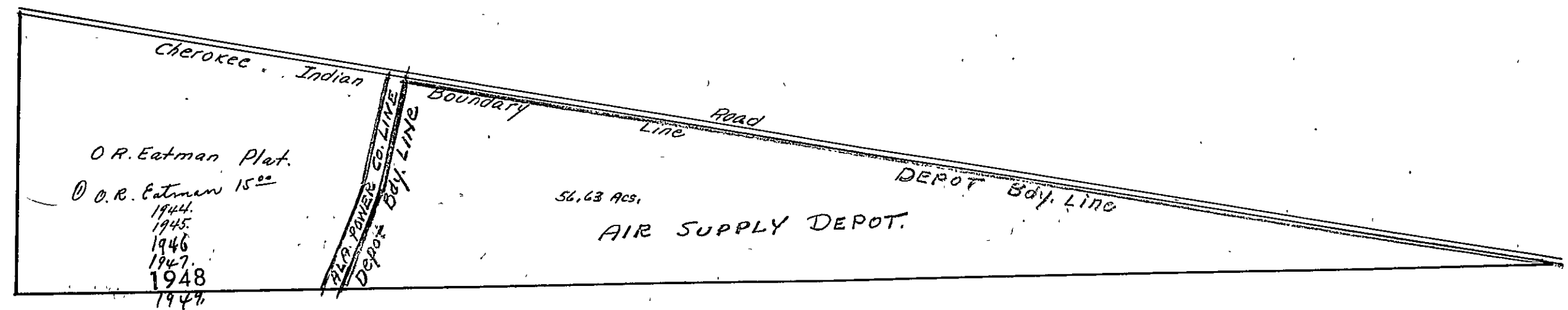
52  
 44  
 36  
 78 01  
 52  
 26 1/2



SEC. 18, TP. 12S, R. 7E.



SEC. 18, TP. 12S, R. 7E.

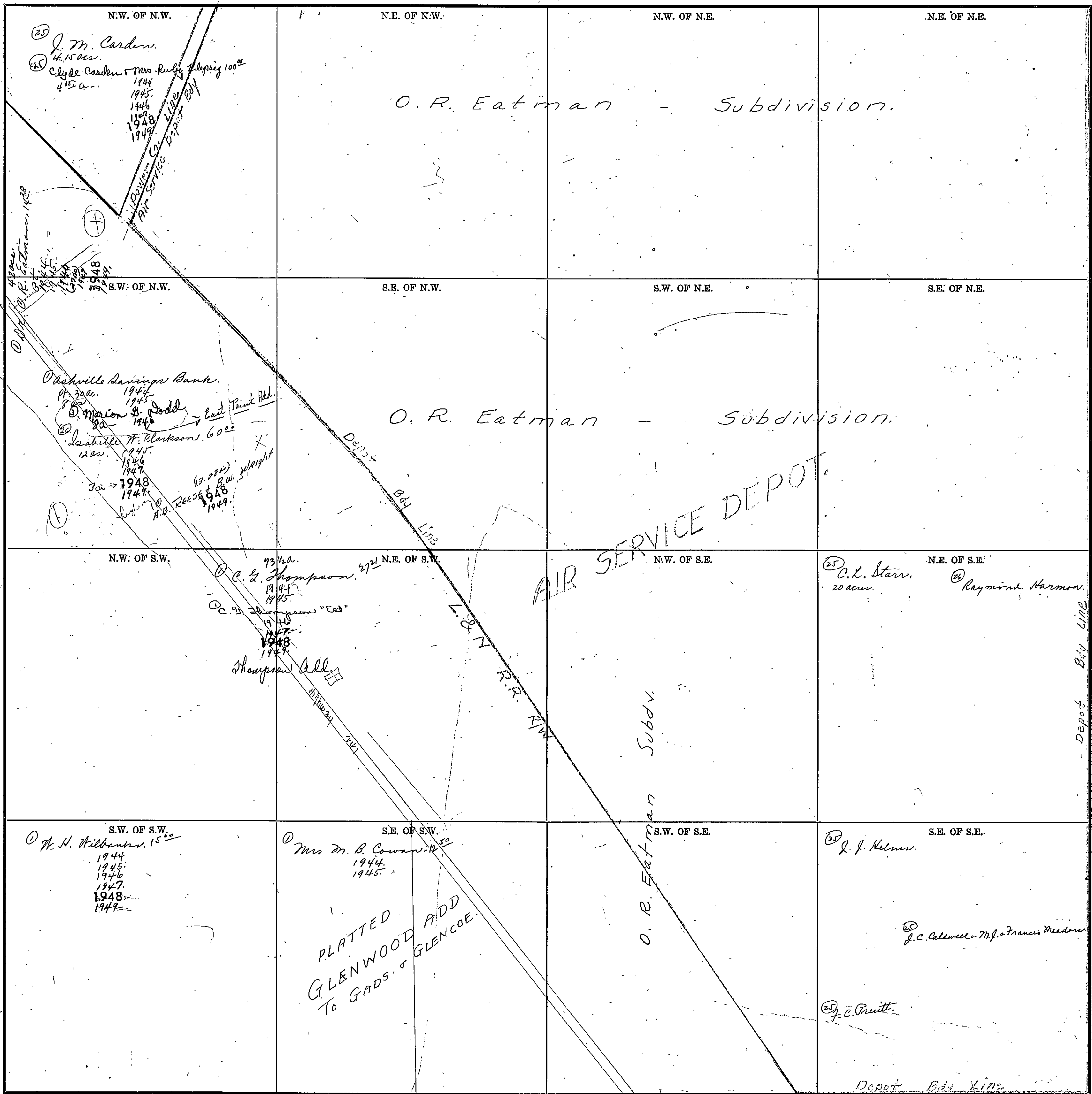


SECTION 19

TOWNSHIP 12

RANGE 7

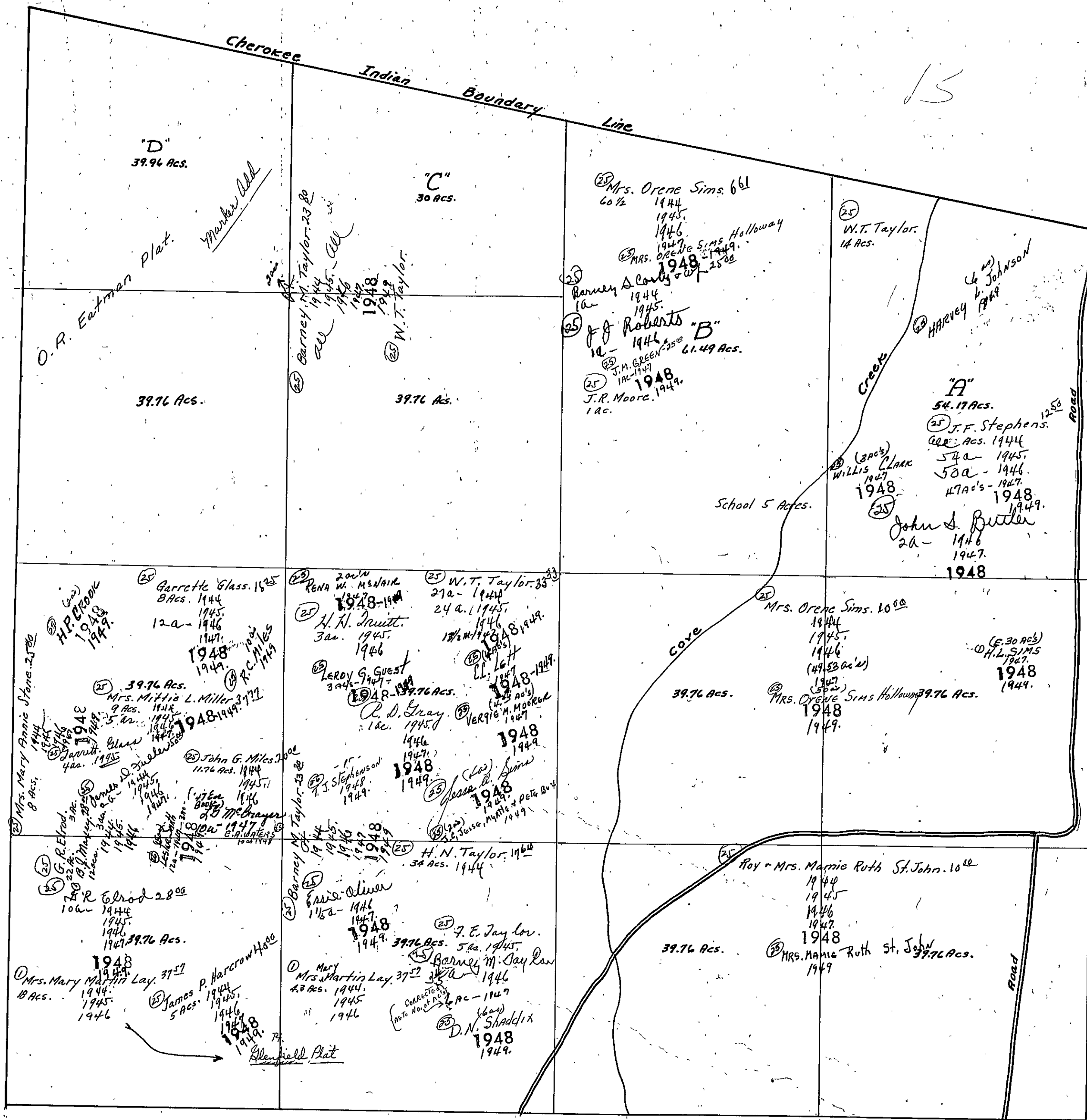
Form 1-3-T.C. CASE, MARSHALL & BOND CO. BARTLESVILLE



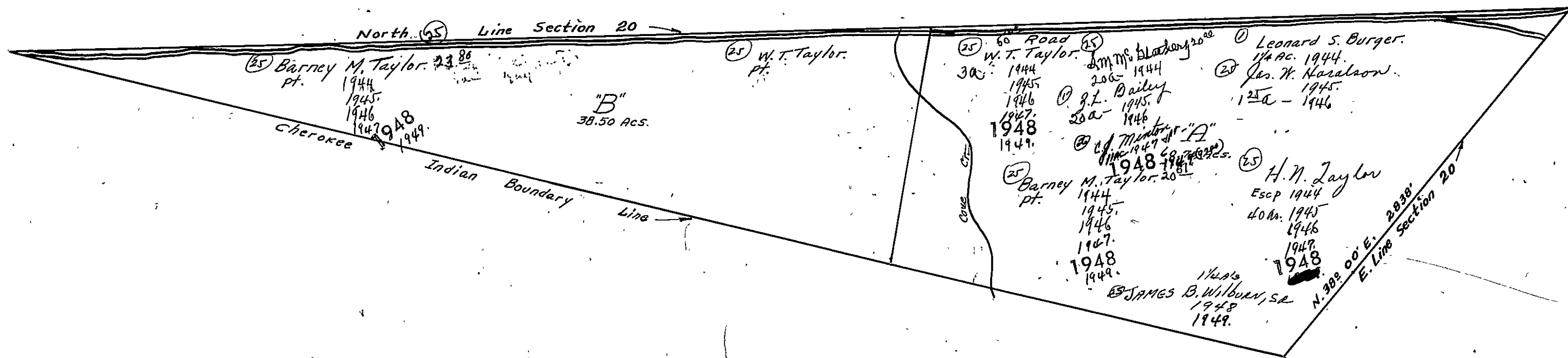
COUNTY

Scale—1 inch=300.00 Ft.

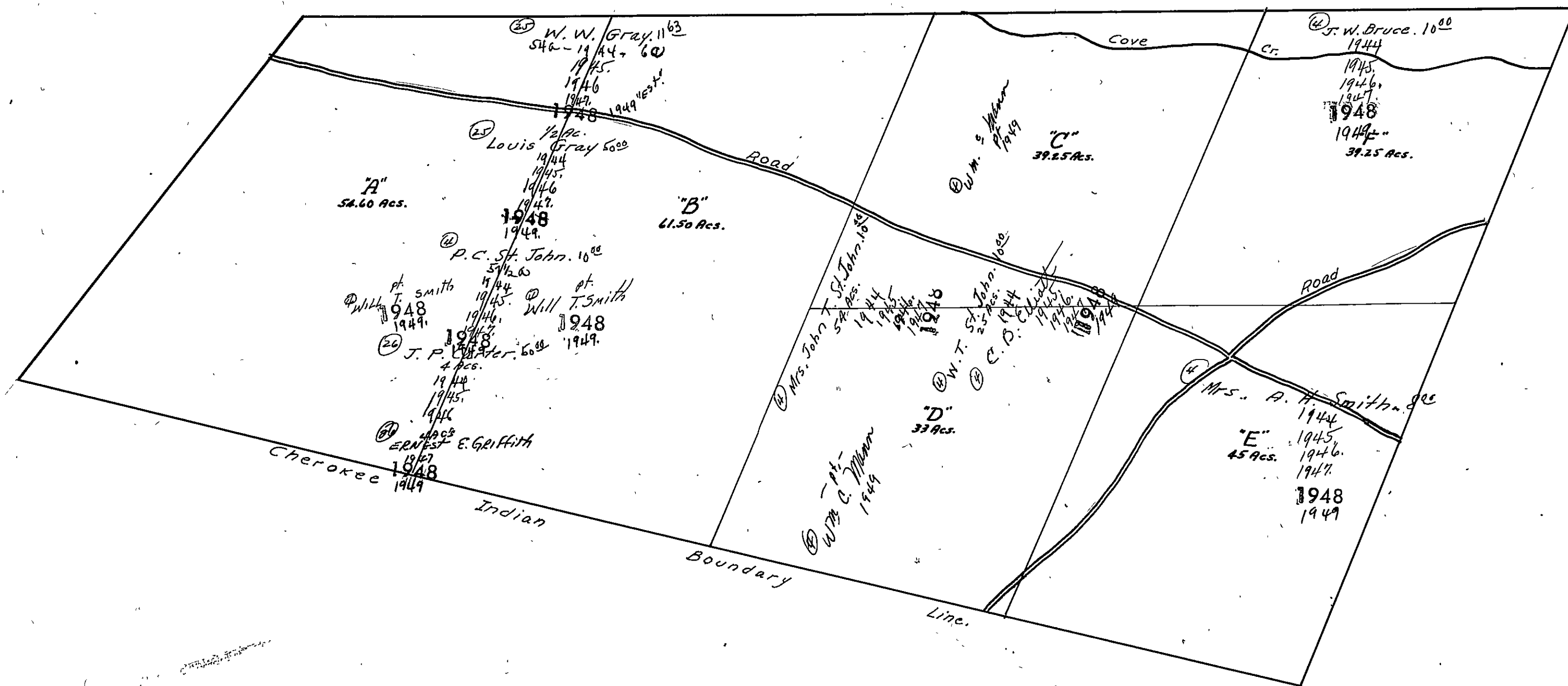
SEC. 20, TP. 12S. R. 7 E.



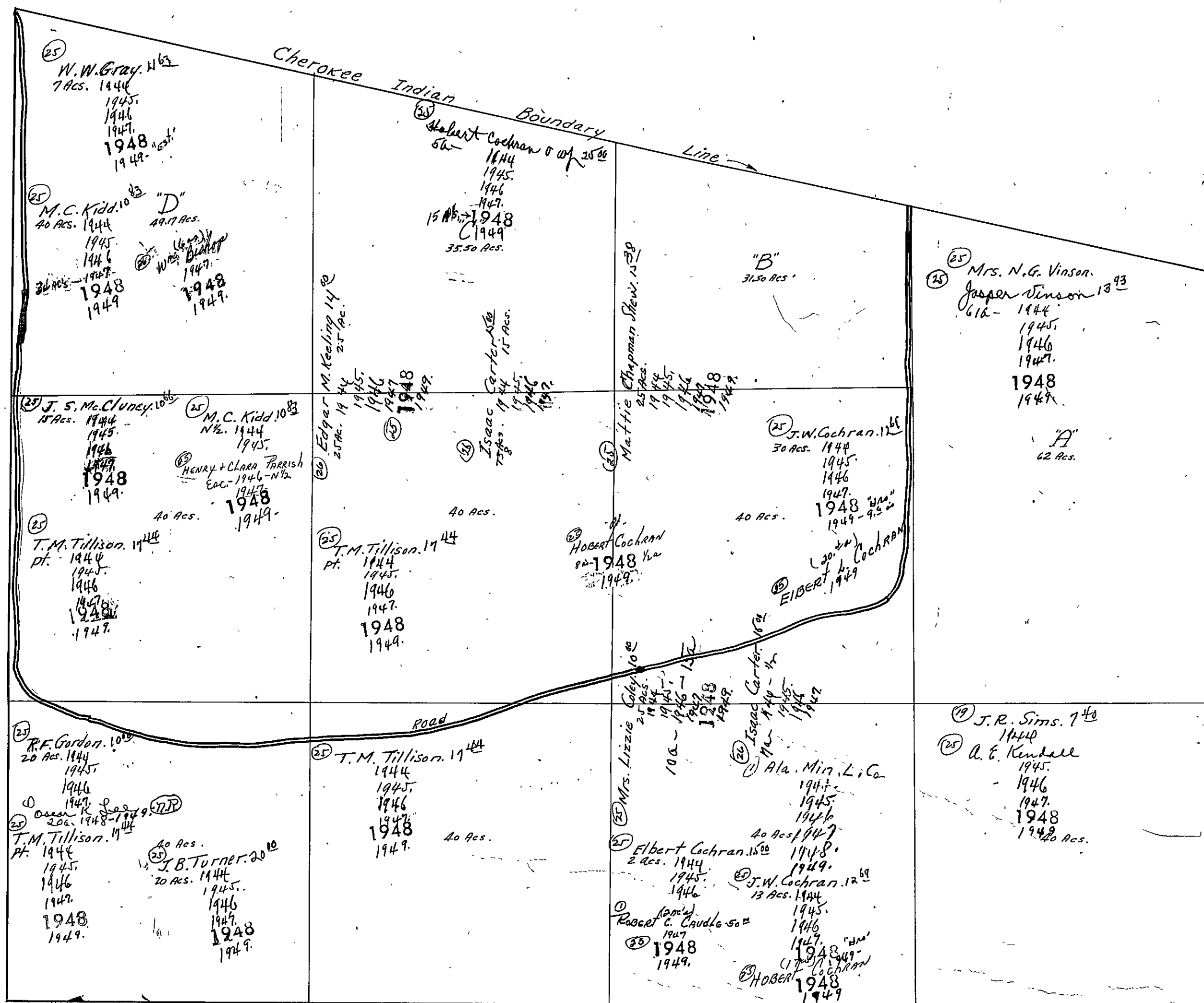
SEC. 20, TP. 12S, R. 7E.



SEC. 21, TP. 12S, R. 7.

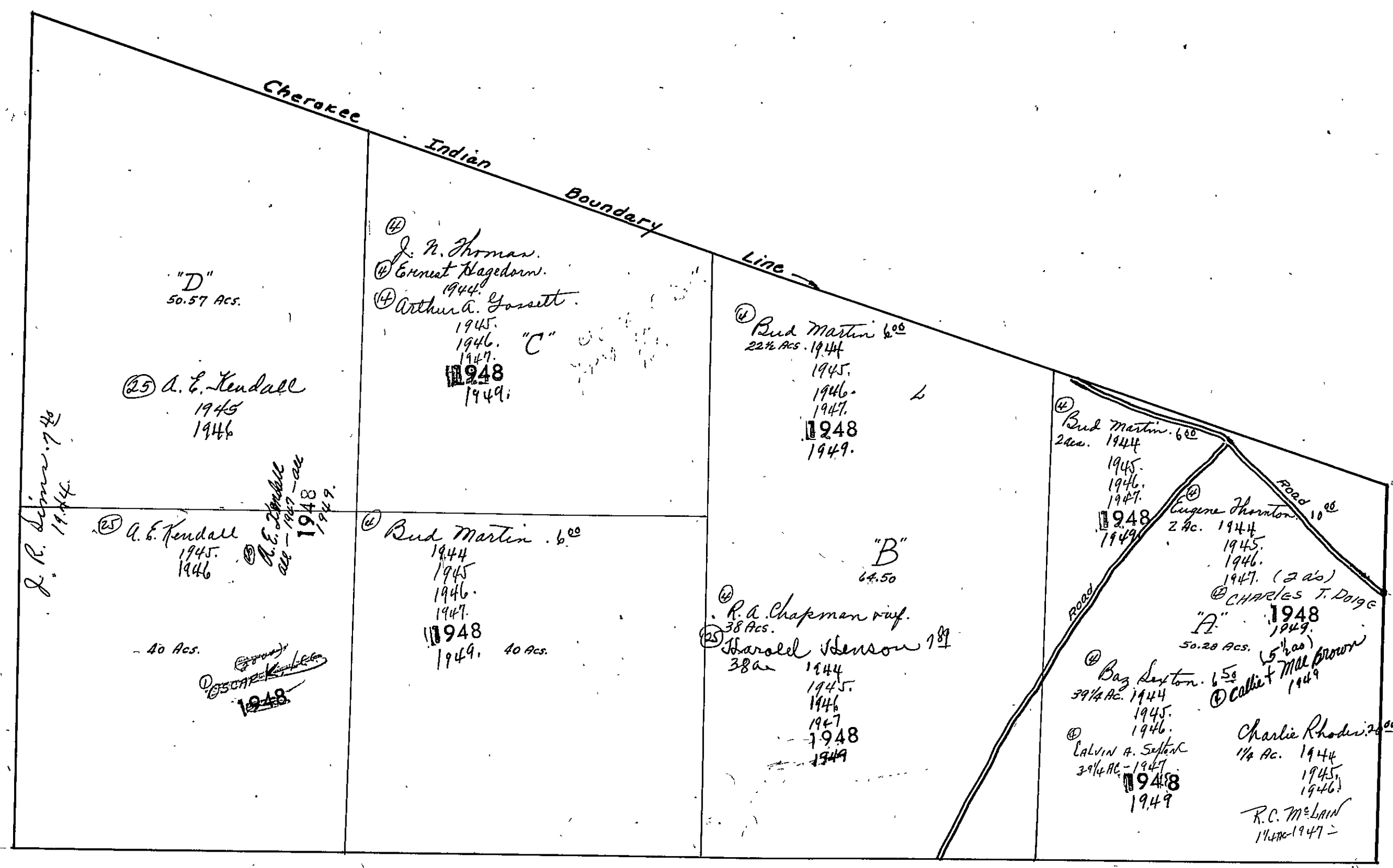


SEC. 21, TP. 12S, R. 7E.

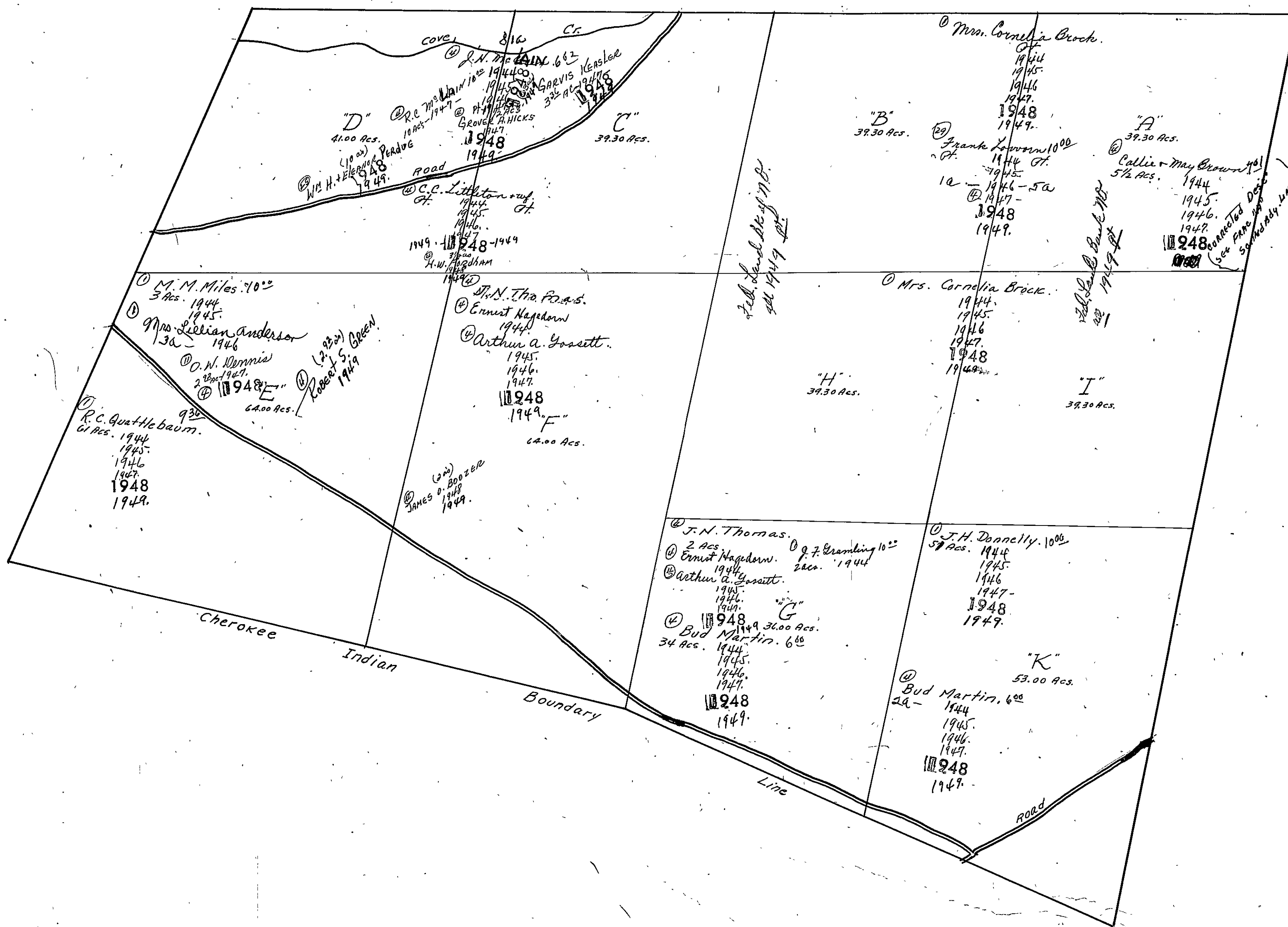




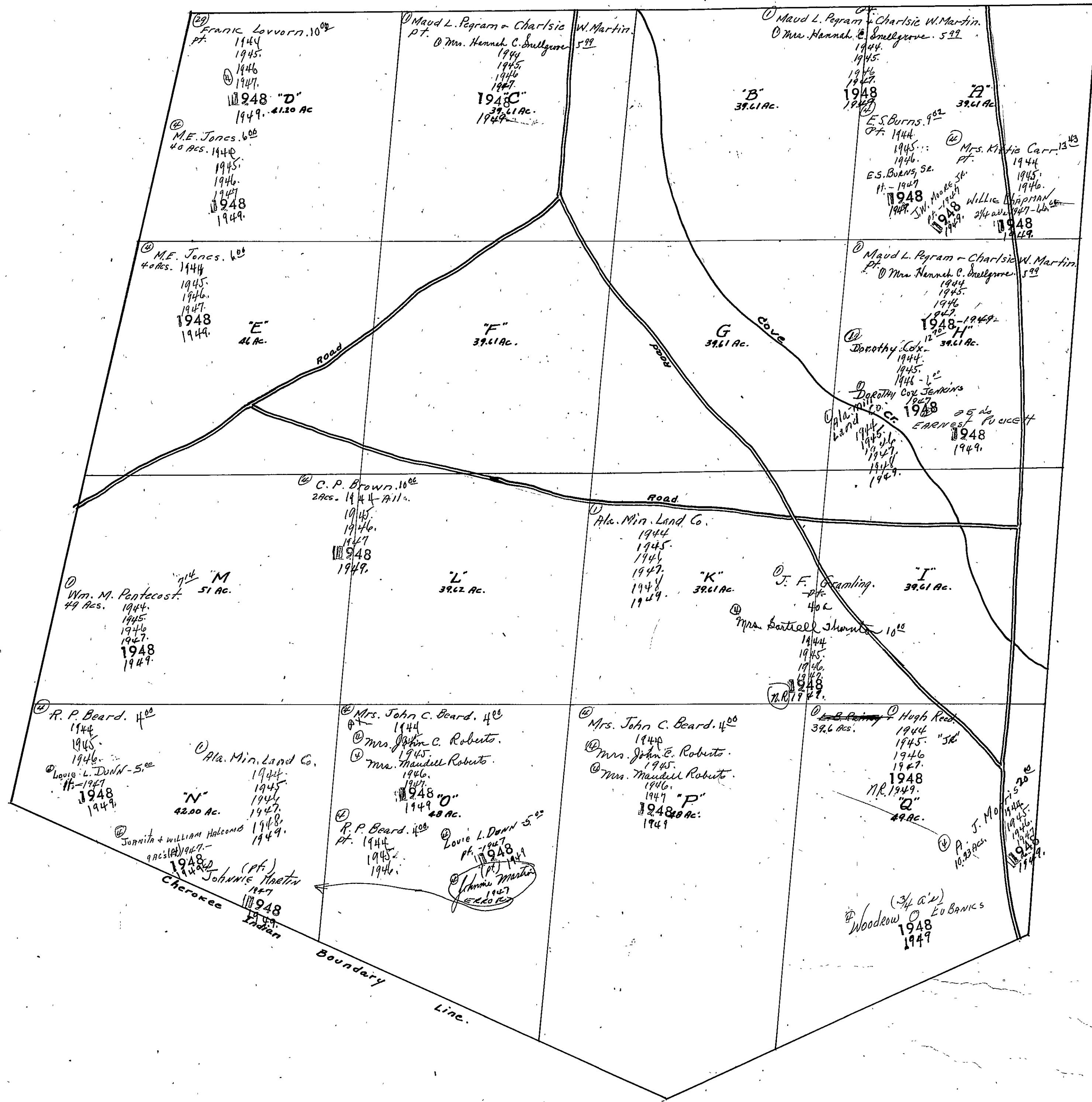
SEC. 22, TP. 12S, R. 7E.



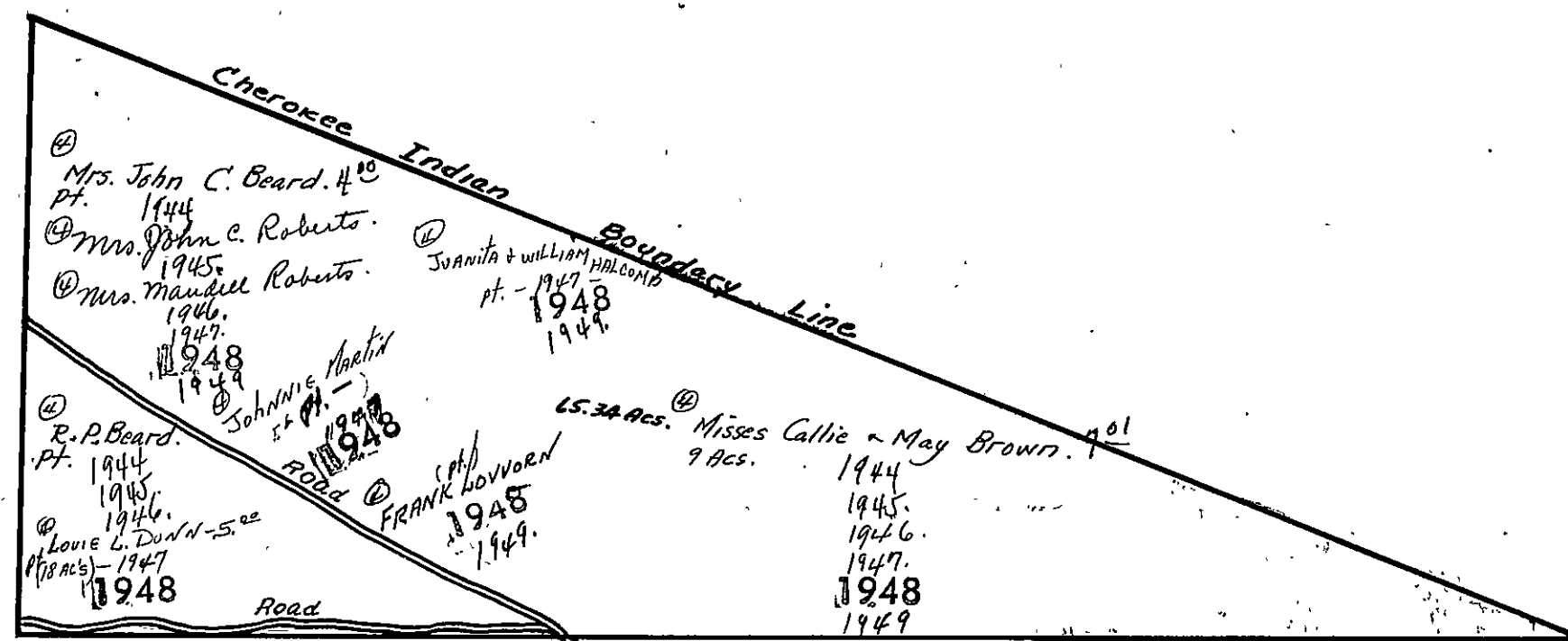
SEC. 22, TP. 12S, R. 7E.



SEC. 23, TP. 12S, R. 7E.



SEC. 23, TP. 12S, R. 7E.



SECTION 24

TOWNSHIP 12

RANGE 7

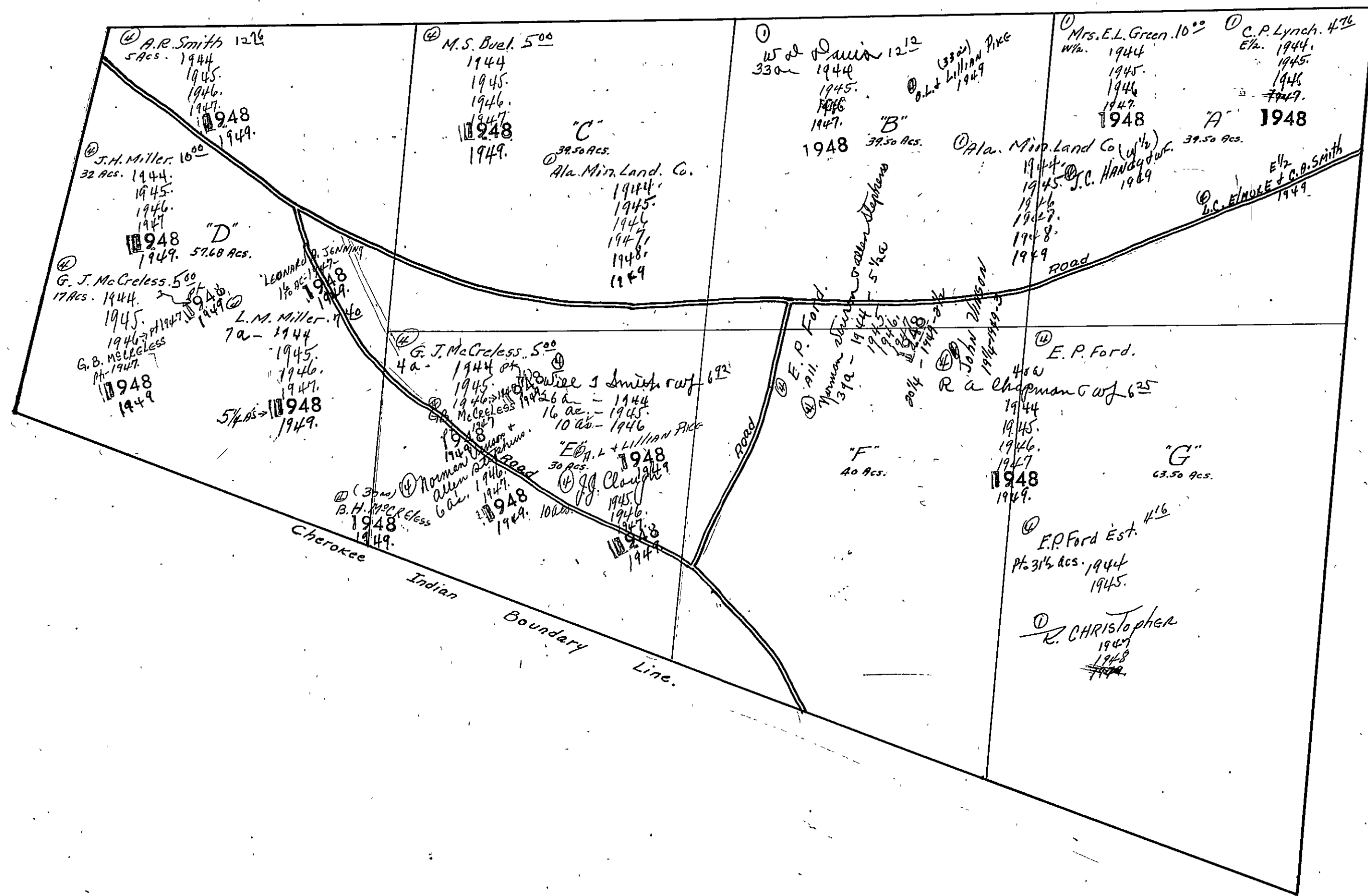
Form 1-S.T.C. 6642 MARSHALL & BAKER CO. BARTHELLE

<p>N.W. OF N.W.</p> <p>④ Mrs. Katie Carr. 13<sup>33</sup> Pt. 1944 1945 1946 J.W. Moore, Jr Pt. 1947 1948</p> <p>④ J. B. Hallmark. 13<sup>33</sup> Pt. 1944 1945 1946 1947 1948 1949</p> <p>④ Dorothy Cox Jenkins 10 ac. 1944 1945 1946 - 6<sup>00</sup></p> <p>④ Dorothy Cox Jenkins 10 ac. 1947 1948</p> <p>④ Earnest Buckett 1948 1949</p>	<p>N.E. OF N.W.</p> <p>④ Dorothy Cox Jenkins. 12<sup>70</sup> 1944 1945 1946 - 6<sup>00</sup></p> <p>④ Dorothy Cox Jenkins 1947 1948</p> <p>④ Earnest Buckett 1948 1949</p>	<p>N.W. OF N.E.</p> <p>④ Mrs. J. E. Sanders. ④ R. J. Ridley 5<sup>00</sup> 1944 1945 1946 1947</p> <p>④ J. M. Kay all 1948 1949</p>	<p>N.E. OF N.E.</p> <p>R. J. Swiner. 7<sup>50</sup> 1944 1945 1946 1947 1948 1949</p>
<p>S.W. OF N.W.</p> <p>④ Dorothy Cox Jenkins. 12<sup>70</sup> 1944 1945 1946 - 6<sup>00</sup></p> <p>④ Dorothy Cox Jenkins 1947 1948</p> <p>④ Earnest Buckett all 1948 1949</p>	<p>S.E. OF N.W.</p> <p>④ Dorothy Cox Jenkins. 12<sup>70</sup> 1944 1945 1946 - 6<sup>00</sup></p> <p>④ Dorothy Cox Jenkins 1947 1948</p> <p>④ Earnest Buckett all 1948 1949</p>	<p>S.W. OF N.E.</p> <p>④ Dorothy Cox Jenkins. 12<sup>70</sup> 1944 1945 1946 - 6<sup>00</sup></p> <p>④ Dorothy Cox Jenkins all - 1947 - all</p> <p>④ George Lane all 1948 1949</p>	<p>S.E. OF N.E.</p> <p>④ Dorothy Cox Jenkins. 12<sup>70</sup> 1944 1945 1946 - 6<sup>00</sup></p> <p>④ Dorothy Cox Jenkins all - 1947 - all</p> <p>④ George Lane all 1948 1949</p>
<p>N.W. OF S.W.</p> <p>④ Mrs. Sartelle Thornton. 12<sup>00</sup> 15 a - 1944 1945 1946 1947 1948 1949</p> <p>④ Dorothy Cox Jenkins. 12<sup>70</sup> Pt. 43 ac. 1944 1945 1946 - 6<sup>00</sup> (43 ac.) DOROTHY COX JENKINS 1947 1948 1949</p> <p>④ Earnest Buckett 1948 1949</p> <p>④ David Herring 1/2 (1/2 of 1/2) 1948 1949</p> <p>④ Norris C. Cole 1/2 (1/2 of 1/2) 1948 1949</p>	<p>N.E. OF S.W.</p> <p>④ Dorothy Cox Jenkins. 12<sup>70</sup> Pt. 43 ac. 1944 1945 1946 - 6<sup>00</sup> (43 ac.) DOROTHY COX JENKINS 1947 1948 1949</p> <p>④ Earnest Buckett 1948 1949</p> <p>④ David Herring 1/2 (1/2 of 1/2) 1948 1949</p> <p>④ Norris C. Cole 1/2 (1/2 of 1/2) 1948 1949</p>	<p>N.W. OF S.E.</p> <p>④ Dorothy Cox Jenkins. 12<sup>70</sup> 1944 1945 1946 - 6<sup>00</sup></p> <p>④ Dorothy Cox Jenkins 1947</p> <p>④ George Lane all 1948 1949</p>	<p>N.E. OF S.E.</p> <p>④ Mrs. Emily Knight. 6<sup>66</sup> 3 1/2 ac. 1944</p> <p>④ H. A. Weatherston 1945 30 ac. 1946 1947 1948 1949</p> <p>④ A. L. Joney. 10 ac. 1944 1945 1946</p> <p>④ L. M. Cline 10 ac. (1947 escape book) 1948 1949</p>
<p>S.W. OF S.W.</p> <p>④ A. R. Smith 12<sup>16</sup> Pt. 1944 1945 1946 1947 1948 1949</p> <p>④ L. M. Miller 7<sup>40</sup> 1944 1945 1946 1947 1948 1949</p> <p>④ A. L. Morris. 10<sup>00</sup> 15 a - 1944 1945 1946 1947 1948 1949</p>	<p>S.E. OF S.W.</p> <p>④ Clara Dell Stewart. 6<sup>25</sup> 1944 1945 1946 1947</p> <p>④ David Herring 1/2 (1/2 of 1/2) 1948 1949</p> <p>④ Norris C. Cole 1/2 (1/2 of 1/2) 1948 1949</p>	<p>S.W. OF S.E.</p> <p>④ Mrs. E. L. Green. 10<sup>00</sup> 1944 1945 1946 1947 1948</p> <p>④ J. C. Handy &amp; Wf. 1949</p>	<p>S.E. OF S.E.</p> <p>④ Mrs. E. L. Green. 10<sup>00</sup> 1944 1945 1946 1947 1948</p> <p>④ J. C. Handy &amp; Wf. 1949</p>

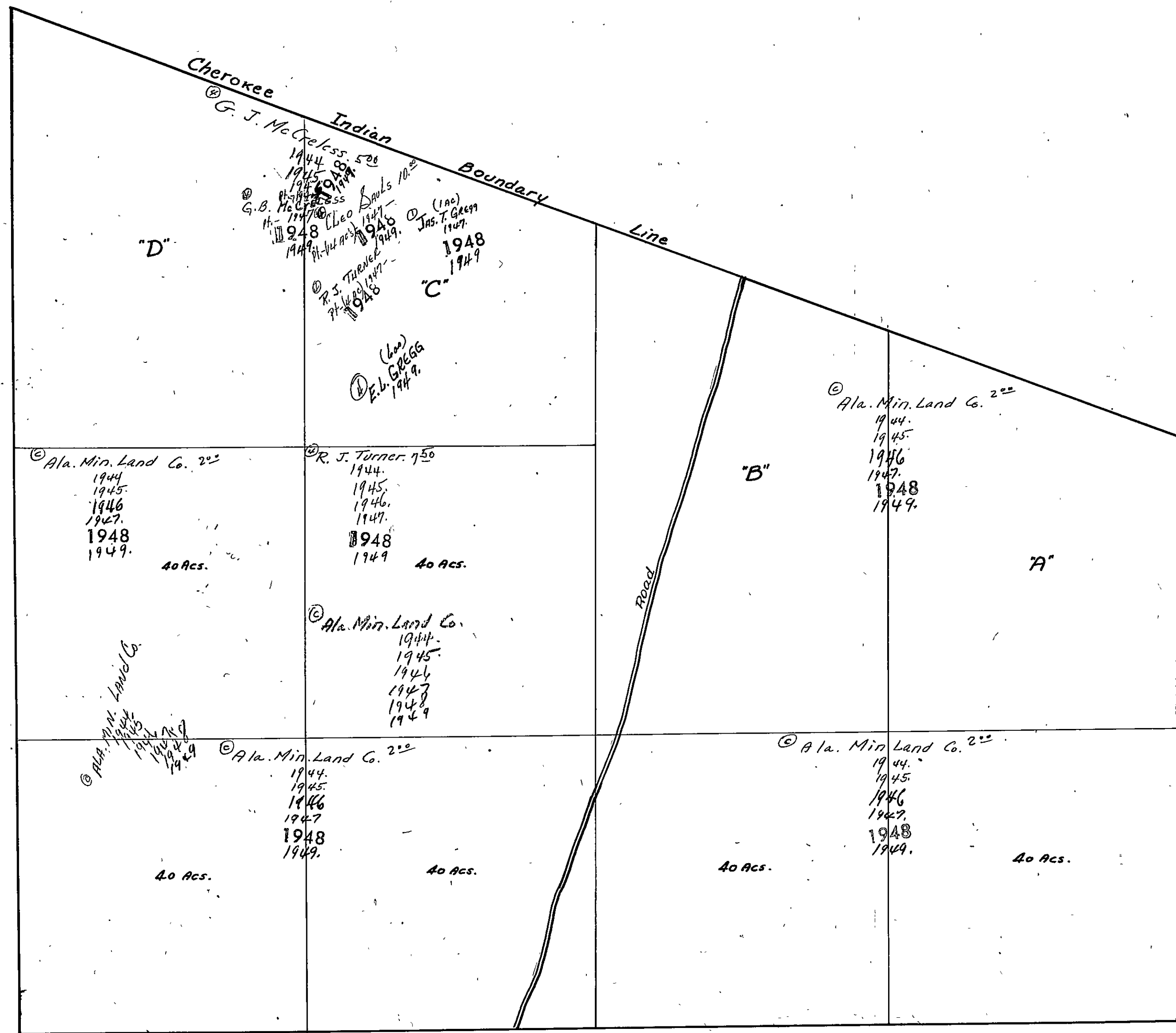
Scale—1 inch = 300.00 Ft.

COUNTY

SEC. 25, TP. 12S, R 7E.

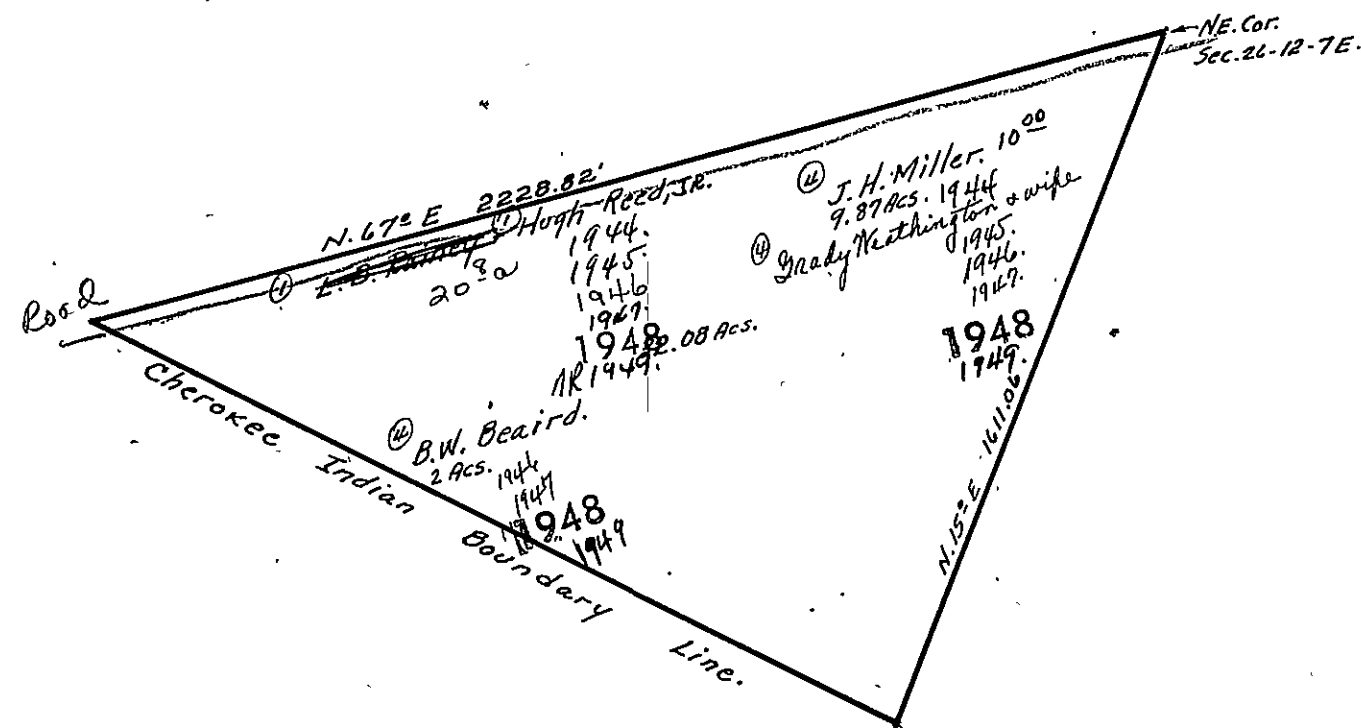


SEC. 25, TP. 12S. R. 7E.





SEC. 26, TP. 12S, R. 7E.



SECTION

26

TOWNSHIP

12

RANGE

7

491.

Form 1-S.T.C. ©1932 MARSHALL & BERGE CO. BENTONVILLE

<p>N.W. OF N.W.          Callie or May Brown. 10<sup>00</sup>          1944.          1945.          1946.          1947.          1948.          1949.</p>	<p>N.E. OF N.W.          C. P. Brown 10<sup>00</sup>          1944.          1945.          1946.          1947.          1948.          1949.</p>	<p>N.W. OF N.E.          R. P. Beard. 38<sup>00</sup>          1 acre. 1944.          1945.          1946.          1947.          1948.          25<sup>00</sup> 25<sup>00</sup> → 1949.          "B"</p>	<p>N.E. OF N.E.          Mrs. B. H. Beard. 36<sup>00</sup>          1944.          1945.          1946.          1947.          1948.          1949.          "A"</p>
<p>S.W. OF N.W.          Callie or May Brown. 10<sup>00</sup>          1944.          1945.          1946.          1947.          1948.          1949.</p>	<p>S.E. OF N.W.          C. P. Brown. 10<sup>00</sup>          1944.          1945.          1946.          1947.          1948.          1949.</p>	<p>S.W. OF N.E.          Mrs. B. H. Beard. 36<sup>00</sup>          1944.          1945.          1946.          1947.          1948.          1949.</p>	<p>S.E. OF N.E.          Mrs. B. H. Beard. 36<sup>00</sup>          1944.          1945.          1946.          1947.          1948.          1949.</p>
<p>N.W. OF S.W.          Callie or May Brown. 10<sup>00</sup>          1944.          1945.          1946.          1947.          1948.          1949.</p>	<p>N.E. OF S.W.          Callie or May Brown. 10<sup>00</sup>          1944.          1945.          1946.          1947.          1948.          1949.</p>	<p>N.W. OF S.E.          Mrs. B. H. Beard. 36<sup>00</sup>          1944.          1945.          1946.          1947.</p>	<p>N.E. OF S.E.          Mrs. B. H. Beard. 36<sup>00</sup>          1944.          1945.          1946.          1947.</p>
<p>S.W. OF S.W.          R. L. &amp; W. L. Micharg.          31<sup>00</sup> ac.          1944.          1945.          1946.          1948.          1949.</p>	<p>S.E. OF S.W.          E. C. Jordan &amp; Thomas Bygones. 10<sup>00</sup>          1944.          1945.          1946.          1947.          1948.          1949.</p>	<p>S.W. OF S.E.          Mrs. B. H. Beard. 36<sup>00</sup>          1944.          1945.          1946.          1947.          1948.          1949.</p>	<p>S.E. OF S.E.          Mrs. B. H. Beard. 36<sup>00</sup>          1944.          1945.          1946.          1947.          1948.          1949.</p>

Callie, Hart & Noble.  
 Wynona L. Etch. 8<sup>00</sup> ac.  
 1944.  
 1945.  
 1946.  
 1947.  
 1948.  
 1949.

E. C. Jordan & Thomas Bygones. 10<sup>00</sup>  
 1944.  
 1945.  
 1946.  
 1947.  
 1948.  
 1949.

Mrs. B. H. Beard  
 1948.  
 1949.

(9 years)  
 Wynona L. Etch. 8<sup>00</sup> ac.  
 1944.  
 1945.  
 1946.  
 1947.  
 1948.  
 1949.

1/3 int.  
 Mrs. B. H. Beard. 36<sup>00</sup>  
 1944.  
 1945.  
 1946.  
 1947.  
 1948.  
 1949.

COUNTY

Scale—1 inch=300.00 Ft.

SECTION 27 TOWNSHIP 12 RANGE 7

Form 1-S.T.C. CASE MARSHALL & BARRE CO. HARTVILLE

<p>N.W. OF N.W.</p> <p>(24) J. C. Chapman        (25) Jake R. Parker 25<sup>00</sup>        1944        (26) Blanche Edg. Williams 5<sup>00</sup>        1945        1946        1947        1948        1949.</p>	<p>N.E. OF N.W.</p> <p>H. L. Armstrong 8<sup>00</sup>        1944        (25) H. L. Armstrong "his"        1945        (25) Herman D. Simson 10<sup>00</sup>        1946        1947        1948        1949.</p>	<p>N.W. OF N.E.</p> <p>(25) H. L. Armstrong 8<sup>00</sup>        2 acs. 1944        (25) H. L. Armstrong "his"        1945        (24) Elbert E. Brown 39<sup>00</sup>        38 a - 1944        1945        All - 1946        1947        1948        1949</p>	<p>N.E. OF N.E.</p>
<p>S.W. OF N.W.</p> <p>© Glass. Sheffield S. &amp; Iron Co.        1944        1945        1946        1947        1948        1949.</p>	<p>S.E. OF N.W.</p> <p>(26) Mrs. Jennie Smith.        (24) Fred Adams - wif. 50<sup>00</sup>        1944        1945        1946        1947        1948        1949.</p>	<p>S.W. OF N.E.</p> <p>(25) Louis Dunn. 8<sup>75</sup>        1944        (24) Elbert E. Brown.        1945        1946        1/2 - 1947 - 5/100        1948        1949        (24) Lester C. Platt. 12<sup>00</sup>        5/2 - 1947 -        1948        1949</p>	<p>S.E. OF N.E.</p> <p>© Elbert E. Brown, 6<sup>00</sup>        3 1/4 acs. 1944        1945        1946        1947        1948        1949</p>
<p>N.W. OF S.W.</p> <p>(24) R. W. Colington        1944        1949.</p>	<p>N.E. OF S.W.</p> <p>© Glass. Sheffield Steel &amp; Iron Co.        1944        1945        1946        1947        1948        1949.</p> <p>(26) (2007374)        C. K. Wilson        1947        1949.</p>	<p>N.W. OF S.E.</p>	<p>N.E. OF S.E.</p> <p>© Jate, Hart &amp; Noble, 8<sup>3/4</sup> acs.        © Myronia Jate Et al.        1944        1945        1946        1947        1948        1949</p>
<p>S.W. OF S.W.</p> <p>(24) George C. Adams.        R. Moore 655        10 a - 1944        1945        1946        1947-2000.        (24) Royce A. Odgett        10<sup>00</sup>        1947        1948        1949.</p> <p>© Glass. Sheffield S. &amp; Iron Co.        1944        1945        1946        1947        1948        1949.</p>	<p>S.E. OF S.W.</p> <p>© Glass. Sheffield Steel &amp; Iron Co.        1944        1945        1946        1947        1948        1949.</p>	<p>S.W. OF S.E.</p>	<p>S.E. OF S.E.</p> <p>© Ala. Min. L. Co. 2<sup>00</sup>        1944        1945        1946        1947        1948        1949.</p>

Scale - 1 inch = 300.00 Ft.

COUNTY \_\_\_\_\_

Form 1-S.T.C. MADE IN ILLINOIS BY THE STATE OF ILLINOIS

<p>N.W. OF N.W.</p> <p>1944 1945 1946 1947 1948 1949</p> <p><i>Odie Sims, 8<sup>th</sup></i></p>	<p>N.E. OF N.W.</p> <p>2. M. Lillison, 19<sup>th</sup> 1944 1945</p> <p>4.5 J. P. Sumner 1944 1947 1948 1949</p>	<p>N.W. OF N.E.</p> <p>21 J. W. Cochran, 12<sup>th</sup> W/2 1944 1945</p> <p>25 Jayne Coley W/2 1946</p> <p>Jayne Coley 1947 1948 1949</p> <p>40 ac - 1946</p>	<p>N.E. OF N.E.</p> <p>23 Mrs. Mollie J. Woodard, 34 1944</p> <p>Mrs. Lou Upson 1945 1946 1947 1948 1949</p> <p>33<sup>rd</sup> Willie Paul, 1949</p>
<p>S.W. OF N.W.</p> <p>25 Odie Sims, 8<sup>th</sup> 1944 1945 1946 1947 1948 1949</p>	<p>S.E. OF N.W.</p> <p>25 J. M. Sumner, 10<sup>th</sup> 1944 1945</p> <p>25 Robert J. Cooper, 10<sup>th</sup> 1946 1947 1948 1949</p>	<p>S.W. OF N.E.</p> <p>25 Mrs. Mollie J. Woodard, 34 1944 N/2 - 1945 1946 1947</p> <p>Mrs. Nellie Hulsey 1948</p> <p>25 Frances McLaughlin S/2 - 1945 1946 1947 1948 1949</p>	<p>S.E. OF N.E.</p> <p>25 Mrs. Mollie J. Woodard, 34 N. 6 ac. 1945 1946 1947</p> <p>25 Samuel E. McLaughlin S. 34 ac. 1945 1946 1947 1948 1949</p> <p>Willie Hulsey 1948</p>
<p>N.W. OF S.W.</p> <p>25 C. A. East, 8<sup>th</sup> 1944 1945 1946 1947</p>	<p>N.E. OF S.W.</p> <p>25 Willard Wyley, c. 5<sup>th</sup> 1944 1945 1946 1947 1948 1949</p>	<p>N.W. OF S.E.</p> <p>25 Mrs. Sam A. Dover 1944 1945 1946 1947 1948 1949</p>	<p>N.E. OF S.E.</p> <p>25 Frances McLaughlin 14 ac. 1945 1946 1947 1948 1949</p> <p>25 Mrs. Mollie J. Woodard, 34 1944</p> <p>25 Mrs. Sam A. Dover 1944 1945 1946 1947 1948 1949</p> <p>25 Mrs. Vera Davis, 10<sup>th</sup> 1944 1945 1946 1947 1948 1949</p> <p>25 N. M. Taylor, 15<sup>th</sup> 13 ac. 1944</p> <p>25 Henry K. &amp; Floria C. Womack 1945</p> <p>25 J. L. Hawkins 1946</p> <p>25 R. M. Wilbanks 1947 1948</p>
<p>S.W. OF S.W.</p> <p>25 C. A. East, 8<sup>th</sup> 1944 1945 1946 1947</p> <p>25 E. A. Clark 1948 1949</p>	<p>S.E. OF S.W.</p> <p>25 Eugene C. Salvo 1944 1945 1946 1947 1948 1949</p> <p>25 Frank &amp; Gladys W. Chapman 1947 1948 1949</p> <p>25 Sam C. Chapman, 12<sup>th</sup> 1944 1945 1946 1947 1948 1949</p> <p>25 A. M. McCoy 1948 1949</p>	<p>S.W. OF S.E.</p> <p>25 Eugene C. Salvo 1944 1945 1946 1947 1948 1949</p> <p>25 Eugene C. Salvo 1944 1945 1946 1947 1948 1949</p> <p>25 Clarence M. Baird, 10<sup>th</sup> 40 ac. 1944 1945 1946 1947 1948 1949</p> <p>25 D. H. Condit 1944 1945 1946 1947 1948 1949</p> <p>25 Royce L. Progett 1947 1948 1949</p> <p>25 M. F. 1948 1949</p> <p>25 Dec Roy Heath 1948 1949</p>	<p>S.E. OF S.E.</p> <p>25 Eugene C. Salvo 1944 1945 1946 1947 1948 1949</p> <p>25 Clarence M. Baird, 10<sup>th</sup> 40 ac. 1944 1945 1946 1947 1948 1949</p> <p>25 D. H. Condit 1944 1945 1946 1947 1948 1949</p> <p>25 Royce L. Progett 1947 1948 1949</p> <p>25 M. F. 1948 1949</p> <p>25 Dec Roy Heath 1948 1949</p>

SECTION

29

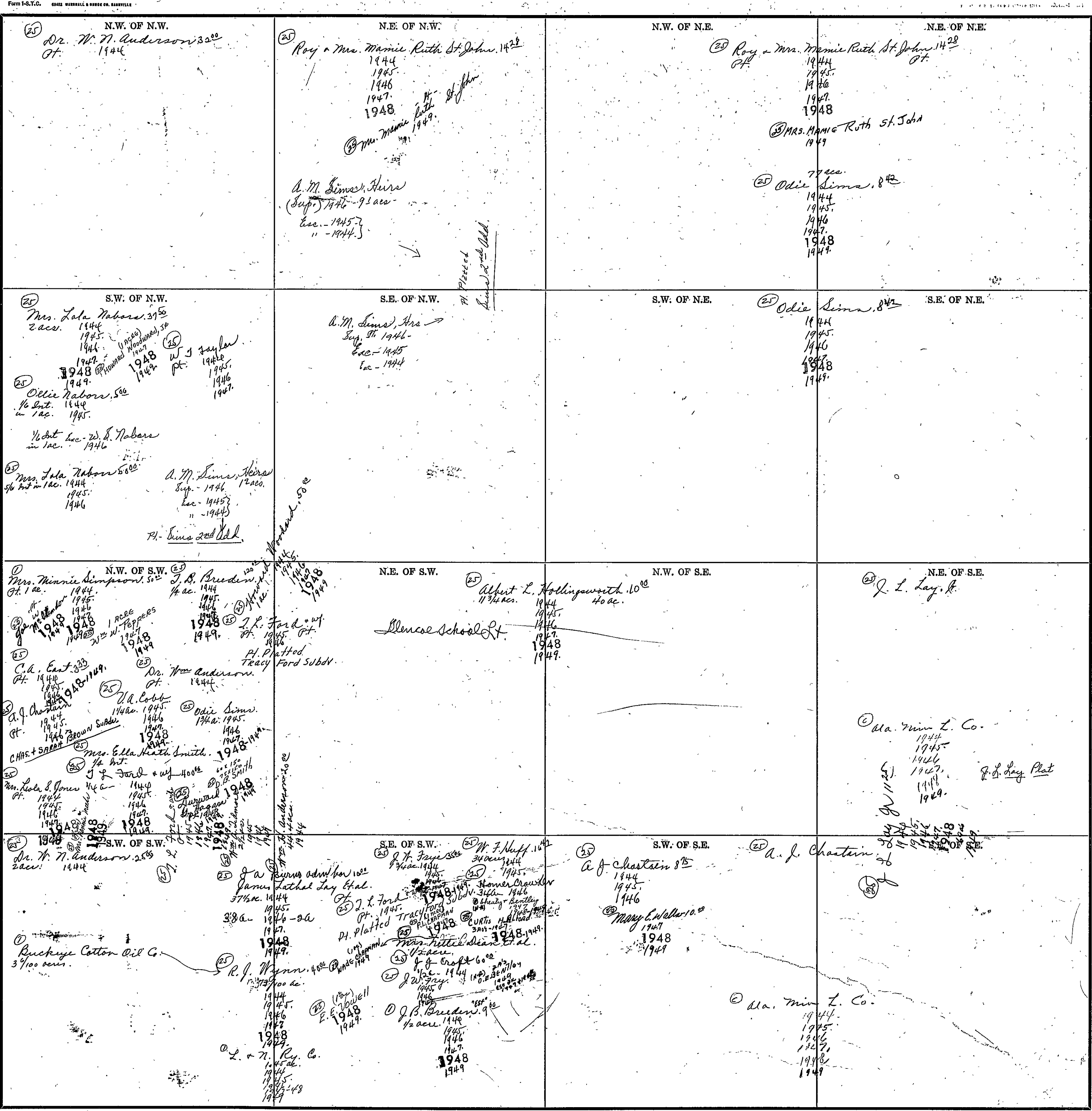
TOWNSHIP

12

RANGE

7

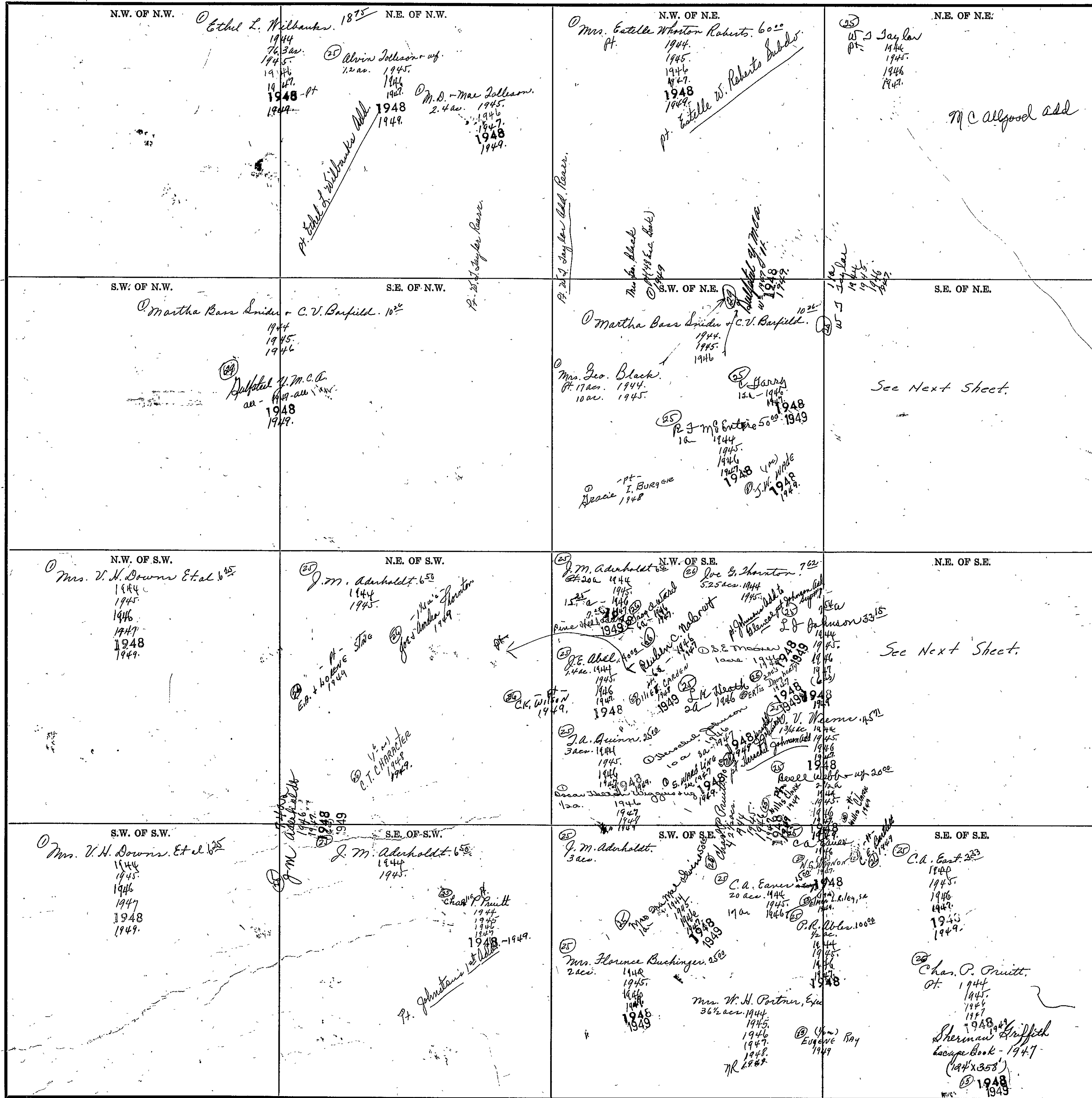
495



COUNTY

Scale—1 inch=300.00 Ft.

Form 1-S.T.C. STATE MAPS & BOOK CO. MINNEAPOLIS



Scale—1 inch = 300.00 Ft.

COUNTY



Form 1-S.T.C. 2022 HARVEY & BRUCE CO. HARTVILLE

SE 1/4 OF NE 1/4

(25) F. C. Pruitt, 100<sup>00</sup>  
1/2 acre. 1944

(25) Andrew Bishop.  
1/2 a. - 1945  
1946  
1947  
1948  
1949

(25) J. J. Johnson 50<sup>00</sup>  
1/4 a. - 1944  
1945  
1946  
1947  
1948  
1949

(25) Mattie Chapman Shew 153<sup>00</sup>  
1 acre. 1944  
1945  
1946  
1947  
1948  
1949

(25) Mrs. Violet Sumner 285<sup>00</sup>  
3 1/2 acres. 1944  
1945  
1946  
1947  
1948  
1949

(25) H. N. Taylor, 100<sup>00</sup>  
1 acre. 1944  
1945  
1946  
1947  
1948  
1949

(25) Garrett Mooney 375<sup>00</sup>  
4 acres. 1944  
1945  
1946  
1947  
1948  
1949

(25) B. Harper  
1/2 a. 1945  
1946  
1947  
1948  
1949

(25) (75 x 150)  
Type Beca J. Harper  
1947  
1948  
1949

NE 1/4 OF SE 1/4

(25) A. M. Brannon 40<sup>00</sup>  
1 acre. 1944  
1945  
1946  
1947  
1948  
1949

(25) E. G. Lankford  
Pt. 1944  
1945  
1946 - ext.  
1947  
1948  
1949

(25) L. K. Luth 1948  
Pt. 1945  
1946  
1947  
1948  
1949

(25) A. J. Chestain 50<sup>00</sup>  
Pt. 1944  
1945  
1946  
pt. Brown Dublo to Blencoe

(25) J. M. Adolph  
17 acres. 1944  
1945  
1946  
1947  
1948  
1949

(25) John B. Weimer 33<sup>00</sup>  
3 acres. 1944

(25) Arthur O. Clark  
3 1/2 a. - 1945  
1946  
1947  
1948  
1949

(25) J. G. Stephens  
Pt. 1944

(25) Fay Richardson, 100 x 200  
1945  
1946  
1947  
1948

(25) C. U. Huggins  
Pt. 1945

(25) C. F. Phillips  
Pt. 1946  
1947  
1948  
1949

(25) E. E. Abel 40<sup>00</sup>  
4 acres. 1944  
1945  
1946  
1947  
1948  
1949

(25) C. A. East 33<sup>00</sup>  
Pt. 1944  
1945  
1946  
1947  
1948  
1949

(25) Mrs. Lula Bell Smith  
100 x 200 (178 x 54)  
1948  
1949

(25) C. C. Etchison, 75<sup>00</sup>  
1 acre. 1944  
1945  
1946  
1947

(25) Wofford Oil Air  
100 x 100  
1945  
1946  
1947

(25) James Lankford  
1948

(25) H. H. Truitt  
1949

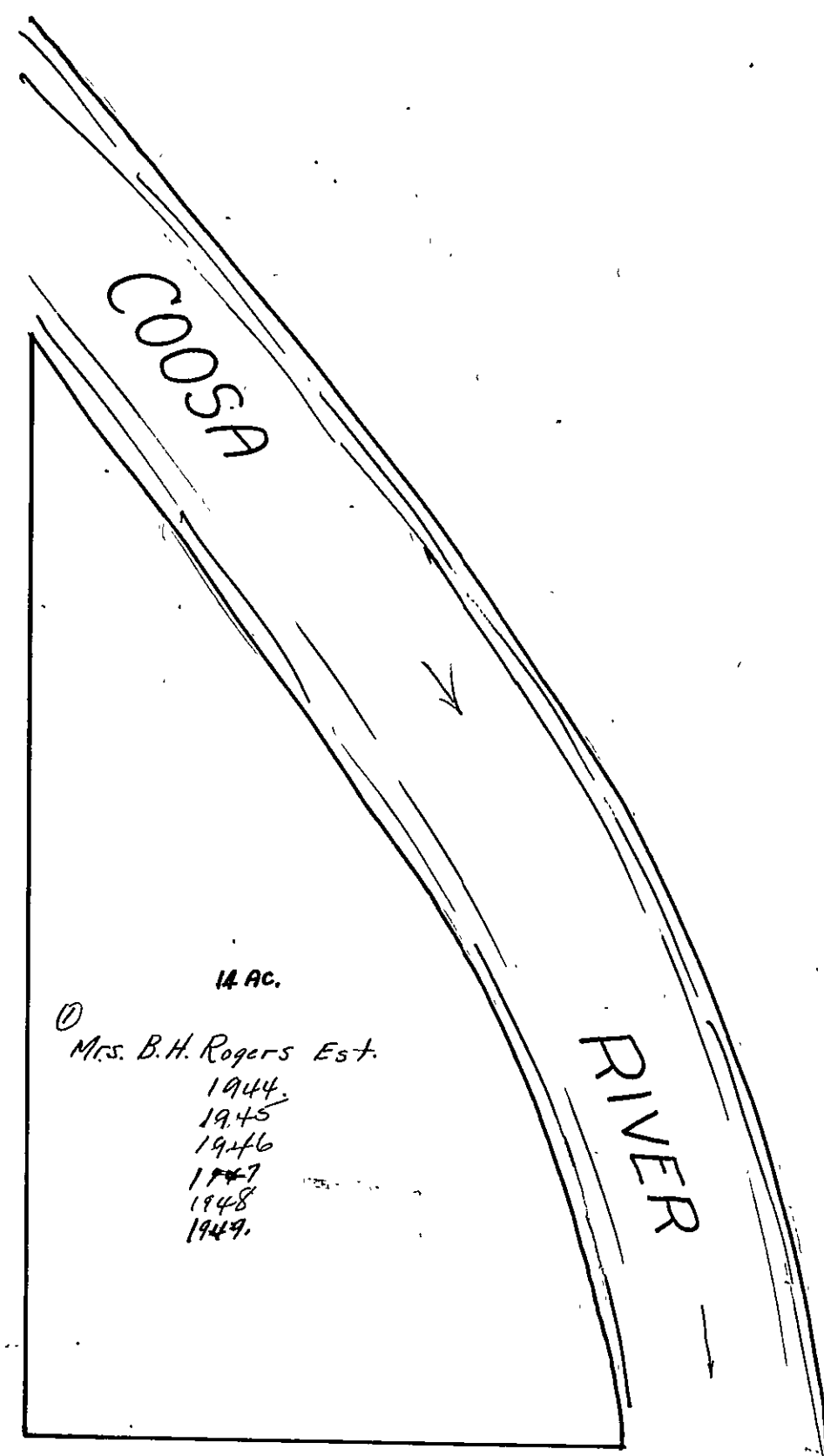
(25) Charles Quinn  
1948  
1949

(25) Chas. H. Woodward  
1948  
1949

(25) O. T. Breeden  
1949



SEC. 31, TP. 12S, R 7E.



SECTION 31

TOWNSHIP 12

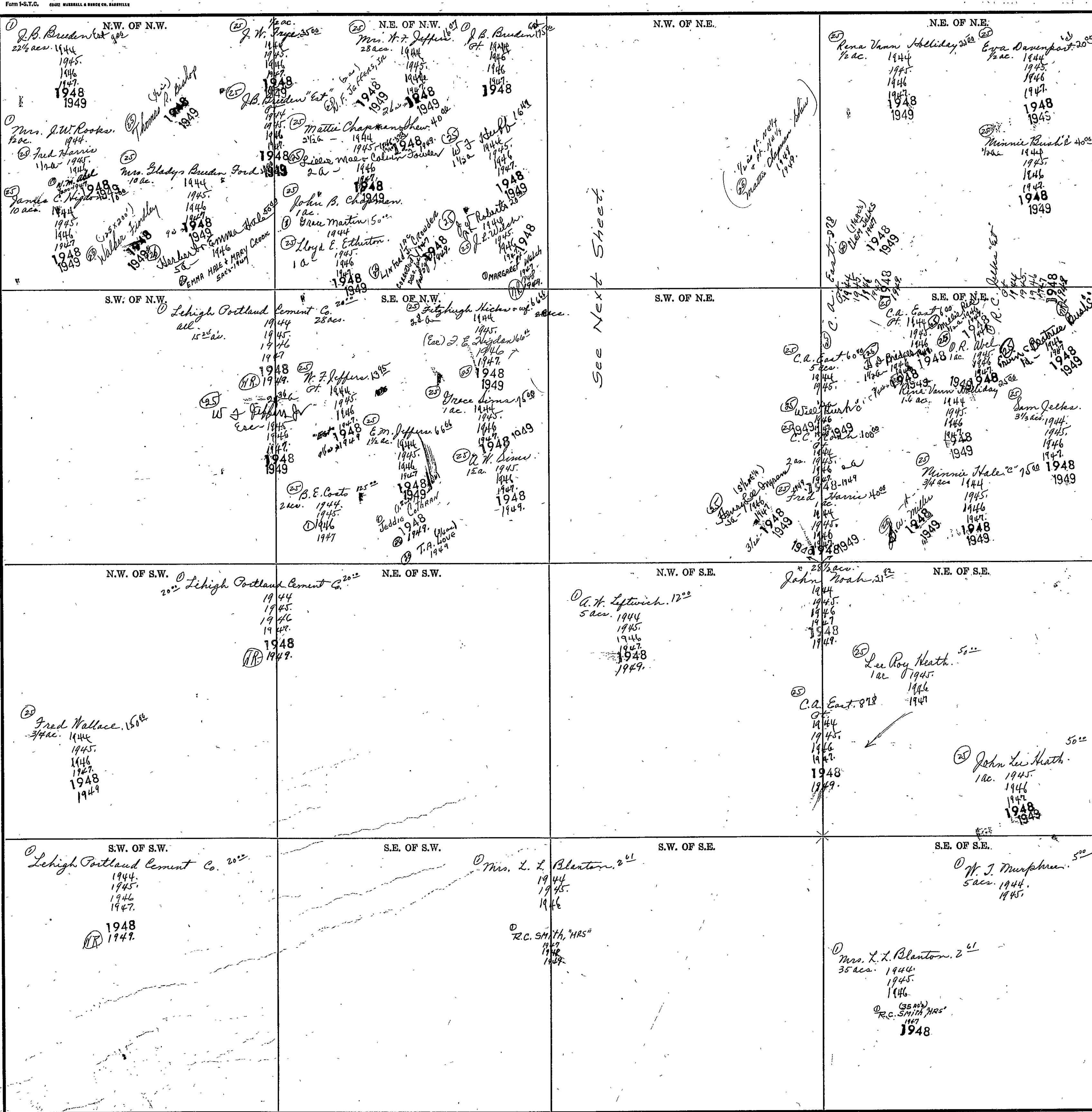
RANGE 7

Form 1-S.T.C. EDGE MARSHALL & BOND CO. HARTVILLE

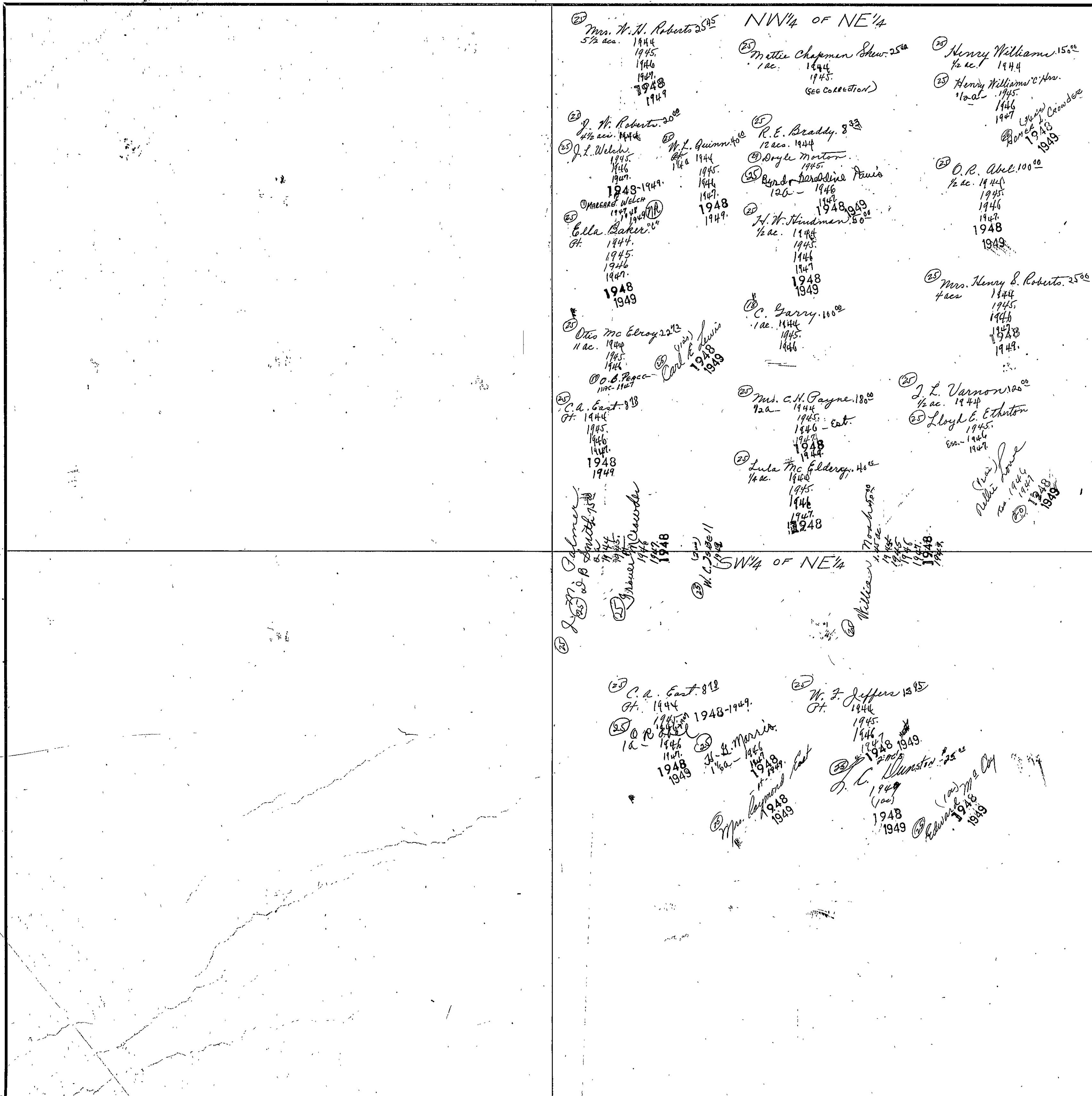
<p>N.W. OF N.W.</p> <p>(25) C.A. East. 6<sup>00</sup> St. 1944 1945 1946</p> <p>(25) C.A. East 5<sup>00</sup> St. 1944 1945 1946</p>	<p>N.E. OF N.W.</p> <p>(25) C.A. East. 6<sup>00</sup> 1944 1945 1946 all-1947-acc 1948 1949.</p>	<p>N.W. OF N.E.</p> <p>(25) Mrs. Lala Nabors 5<sup>00</sup> 1944 1945 1946 1947 1948 1949.</p> <p>(25) Sam Nabors 1/2 ac. 1944</p> <p>(25) Ollie Nabors 2<sup>69</sup> St. 1944 1945</p> <p>(25) W.S. Nabors 3 ac. (Sup) 1946</p> <p>(25) Alta Dyrean 1947 1948 1949</p>	<p>N.E. OF N.E.</p> <p>(25) J.M. Palmer 1<sup>40</sup> 4 1/2 acs. 1944 1945</p> <p>(25) Ollie Nabors 2<sup>69</sup> 1 ac. 1944 1945</p> <p>(25) Mrs. Nellie Jackson 1<sup>88</sup> 14 ac. 1944 1945 1946 1947 1948 1949.</p> <p>(25) J.F. Jackson 1<sup>12</sup> 14.3 ac. 1944 1945 1946 1947 1948 1949.</p>
<p>S.W. OF N.W.</p>	<p>S.E. OF N.W.</p> <p>(25) Lennox Keeling. 10<sup>00</sup> 6 1/10 ac. 1944 1945.</p> <p>(25) A.W. Keeling. 12 1/2 ac. (25) R.J. Patton 12 1/2 ac. 1944 (25) Lennox Keeling 1945.</p> <p>(25) Ben H. Myrick 5 ac. 1944 1948</p>	<p>S.W. OF N.E.</p> <p>(25) Sam Nabors 1/2 ac.</p> <p>(25) Mrs. Delora Nabors 10<sup>00</sup> 1944 1945</p> <p>(25) Mrs. Delora N. Harwood 1946 1948 1949</p> <p>(25) J.M. Palmer. 5<sup>00</sup> 5 1/2 ac. 1944 1945 1946 1947 1948 1949</p>	<p>S.E. OF N.E.</p> <p>(25) J.M. Palmer 1<sup>40</sup> 4 1/2 acs. 1944 1945</p> <p>(25) Ollie Nabors 2<sup>69</sup> 1 ac. 1944 1945</p> <p>(25) Mrs. Nellie Jackson 1<sup>88</sup> 14 ac. 1944 1945 1946 1947 1948 1949.</p> <p>(25) J.F. Jackson 1<sup>12</sup> 14.3 ac. 1944 1945 1946 1947 1948 1949.</p>
<p>N.W. OF S.W.</p> <p>(25) C.A. East. 6<sup>00</sup> 1944 1945 1946 1947 1948 1949.</p>	<p>N.E. OF S.W.</p> <p>(25) Algie Lippins - w/ 8<sup>00</sup> 5 ac. 1944</p> <p>(25) W.G. - Vera Lawson. 5 ac. 1945 10 ac. 1946 5 ac. 1947 1948 1949.</p> <p>(25) C.C. Etchison. 6<sup>75</sup> 20 ac. 1944</p> <p>(25) J.A. Moore 20 ac. 1945 1946 1947 1948 1949.</p> <p>(25) Jessie A. Lima. 7<sup>50</sup> 10 ac. 1944 1945 1946</p> <p>(25) J.L. Vinson (10 ac.) 1947 1948 1949</p>	<p>N.W. OF S.E.</p> <p>(25) John D. Nabors "The" 5<sup>00</sup> 1944 1945 1946 1947 1948 1949.</p>	<p>N.E. OF S.E.</p> <p>(25) La-high Portland Cement Co. 10<sup>00</sup> 1944 1945 1946 1947 1948 1949.</p>
<p>S.W. OF S.W.</p> <p>(25) J.W. Keeling all. 1944 1945 1946 1947 1948 1949.</p> <p>(25) Themia Lullidge. 10<sup>00</sup> 4 ac. 1944 1945 1946 1947 1948 1949.</p>	<p>S.E. OF S.W.</p> <p>(25) Stanley Pentecost. 2<sup>50</sup> 1 ac. 1944 1945 1946 1947 1948 1949.</p> <p>(25) Lula Pore "The" 4<sup>50</sup> 2 ac. 1944 1945 1946 1947 1948 1949.</p>	<p>S.W. OF S.E.</p> <p>(25) Bedford L. Limer. 3<sup>00</sup> 10 ac. 1944 1945 1946 1947 1948 1949.</p> <p>(25) John Lurie Etchison 5<sup>00</sup> 4 ac. 1944 1945 1946 1947</p> <p>(25) E. FRANK Gullidge 1948 1949.</p> <p>(25) Mrs. Lula Pore "The" 2 ac. 1945 1946 1947 1948 1949.</p>	<p>S.E. OF S.E.</p> <p>(25) O.A. Min. L. Co. 1944 1945 1946 1947 1948 1949.</p>

Scale - 1 inch = 300.00 Ft.

COUNTY



Form 1-S.T.C. 7532 HARVARD & BRIDGE CO. EASTVILLE



Scale—1 inch=300.00 Ft.

COUNTY

SECTION 33 TOWNSHIP 12 RANGE 7

Form 1-S.T.C. 6412 MARSHALL & HARDY CO. HARTVILLE

<p>N.W. OF N.W.</p> <p>23 C.A. East 1500 1944 1945 1946 1947 1948 1949</p> <p>24 Eugene C. Salvo</p> <p>25 Wm. C. Chapman 1944 1945 1946 1947 1948 1949</p> <p>26 John Lee Heath, 500 1944 1945 1946 1947</p> <p>27 Al. Minner L. Co. 1944 1945 1946 1947 1948 1949</p> <p>28 (Carter) 1948 1949</p> <p>29 (W. W. Kuykendall) 1948 1949</p> <p>30 (W. W. Kuykendall) 1948 1949</p>	<p>N.E. OF N.W.</p> <p>25 Eugene C. Salvo</p> <p>26 John Lee Heath, 500 1944 1945 1946 1947</p> <p>27 Al. Minner L. Co. 1944 1945 1946 1947 1948 1949</p> <p>28 (Carter) 1948 1949</p> <p>29 (W. W. Kuykendall) 1948 1949</p> <p>30 (W. W. Kuykendall) 1948 1949</p>	<p>N.W. OF N.E.</p> <p>25 Eugene C. Salvo</p> <p>26 John Lee Heath, 500 1944 1945 1946 1947</p> <p>27 Al. Minner L. Co. 1944 1945 1946 1947 1948 1949</p> <p>28 (Carter) 1948 1949</p> <p>29 (W. W. Kuykendall) 1948 1949</p> <p>30 (W. W. Kuykendall) 1948 1949</p>	<p>N.E. OF N.E.</p> <p>25 Eugene C. Salvo</p> <p>26 John Lee Heath, 500 1944 1945 1946 1947</p> <p>27 Al. Minner L. Co. 1944 1945 1946 1947 1948 1949</p> <p>28 (Carter) 1948 1949</p> <p>29 (W. W. Kuykendall) 1948 1949</p> <p>30 (W. W. Kuykendall) 1948 1949</p>
<p>S.W. OF N.W.</p> <p>23 Hardy Rice, Est. Co. 1000 1944 1945 1946 1947 1948 1949</p> <p>24 Eugene C. Salvo</p> <p>25 Wm. C. Chapman 1944 1945 1946 1947 1948 1949</p> <p>26 John Lee Heath, 500 1944 1945 1946 1947</p> <p>27 Al. Minner L. Co. 1944 1945 1946 1947 1948 1949</p> <p>28 (Carter) 1948 1949</p> <p>29 (W. W. Kuykendall) 1948 1949</p> <p>30 (W. W. Kuykendall) 1948 1949</p>	<p>S.E. OF N.W.</p> <p>25 C.A. East 1000 1944 1945 1946 1947 1948 1949</p> <p>26 John Lee Heath, 500 1944 1945 1946 1947</p> <p>27 Al. Minner L. Co. 1944 1945 1946 1947 1948 1949</p> <p>28 (Carter) 1948 1949</p> <p>29 (W. W. Kuykendall) 1948 1949</p> <p>30 (W. W. Kuykendall) 1948 1949</p>	<p>S.W. OF N.E.</p> <p>25 C.A. East 375 1944 1945 1946 1947 1948 1949</p> <p>26 John Lee Heath, 500 1944 1945 1946 1947</p> <p>27 Al. Minner L. Co. 1944 1945 1946 1947 1948 1949</p> <p>28 (Carter) 1948 1949</p> <p>29 (W. W. Kuykendall) 1948 1949</p> <p>30 (W. W. Kuykendall) 1948 1949</p>	<p>S.E. OF N.E.</p> <p>25 C.A. East 375 1944 1945 1946 1947 1948 1949</p> <p>26 John Lee Heath, 500 1944 1945 1946 1947</p> <p>27 Al. Minner L. Co. 1944 1945 1946 1947 1948 1949</p> <p>28 (Carter) 1948 1949</p> <p>29 (W. W. Kuykendall) 1948 1949</p> <p>30 (W. W. Kuykendall) 1948 1949</p>
<p>N.W. OF S.W.</p> <p>25 C.A. East 1000 1944 1945 1946 1947 1948 1949</p> <p>26 John Lee Heath, 500 1944 1945 1946 1947</p> <p>27 Al. Minner L. Co. 1944 1945 1946 1947 1948 1949</p> <p>28 (Carter) 1948 1949</p> <p>29 (W. W. Kuykendall) 1948 1949</p> <p>30 (W. W. Kuykendall) 1948 1949</p>	<p>N.E. OF S.W.</p> <p>25 C.A. East 1000 1944 1945 1946 1947 1948 1949</p> <p>26 John Lee Heath, 500 1944 1945 1946 1947</p> <p>27 Al. Minner L. Co. 1944 1945 1946 1947 1948 1949</p> <p>28 (Carter) 1948 1949</p> <p>29 (W. W. Kuykendall) 1948 1949</p> <p>30 (W. W. Kuykendall) 1948 1949</p>	<p>N.W. OF S.E.</p> <p>25 C.A. East 375 1944 1945 1946 1947 1948 1949</p> <p>26 John Lee Heath, 500 1944 1945 1946 1947</p> <p>27 Al. Minner L. Co. 1944 1945 1946 1947 1948 1949</p> <p>28 (Carter) 1948 1949</p> <p>29 (W. W. Kuykendall) 1948 1949</p> <p>30 (W. W. Kuykendall) 1948 1949</p>	<p>N.E. OF S.E.</p> <p>25 C.A. East 375 1944 1945 1946 1947 1948 1949</p> <p>26 John Lee Heath, 500 1944 1945 1946 1947</p> <p>27 Al. Minner L. Co. 1944 1945 1946 1947 1948 1949</p> <p>28 (Carter) 1948 1949</p> <p>29 (W. W. Kuykendall) 1948 1949</p> <p>30 (W. W. Kuykendall) 1948 1949</p>
<p>S.W. OF S.W.</p> <p>25 Mrs. Josie Lee East 1000 1944 1945 1946 1947 1948 1949</p> <p>26 John Lee Heath, 500 1944 1945 1946 1947</p> <p>27 Al. Minner L. Co. 1944 1945 1946 1947 1948 1949</p> <p>28 (Carter) 1948 1949</p> <p>29 (W. W. Kuykendall) 1948 1949</p> <p>30 (W. W. Kuykendall) 1948 1949</p>	<p>S.E. OF S.W.</p> <p>25 C.A. East 1000 1944 1945 1946 1947 1948 1949</p> <p>26 John Lee Heath, 500 1944 1945 1946 1947</p> <p>27 Al. Minner L. Co. 1944 1945 1946 1947 1948 1949</p> <p>28 (Carter) 1948 1949</p> <p>29 (W. W. Kuykendall) 1948 1949</p> <p>30 (W. W. Kuykendall) 1948 1949</p>	<p>S.W. OF S.E.</p> <p>25 C.A. East 375 1944 1945 1946 1947 1948 1949</p> <p>26 John Lee Heath, 500 1944 1945 1946 1947</p> <p>27 Al. Minner L. Co. 1944 1945 1946 1947 1948 1949</p> <p>28 (Carter) 1948 1949</p> <p>29 (W. W. Kuykendall) 1948 1949</p> <p>30 (W. W. Kuykendall) 1948 1949</p>	<p>S.E. OF S.E.</p> <p>25 C.A. East 375 1944 1945 1946 1947 1948 1949</p> <p>26 John Lee Heath, 500 1944 1945 1946 1947</p> <p>27 Al. Minner L. Co. 1944 1945 1946 1947 1948 1949</p> <p>28 (Carter) 1948 1949</p> <p>29 (W. W. Kuykendall) 1948 1949</p> <p>30 (W. W. Kuykendall) 1948 1949</p>

Scale - 1 inch = 300.00 Ft.

COUNTY \_\_\_\_\_

SECTION 34

TOWNSHIP 12

RANGE 7

Form 1-S.T.C. 1943, MARSHALL & BERRY CO., HARTSVILLE

<p>N.W. OF N.W.</p> <p>Shaw. Sheffield Steel &amp; Iron Co.</p> <p>1944 1945 1946 1947 1948 1949</p>	<p>N.E. OF N.W.</p>	<p>N.W. OF N.E.</p> <p>Shaw. Sheffield Steel &amp; Iron Co.</p> <p>1944 1945 1946 1947 1948 1949</p>	<p>N.E. OF N.E.</p> <p>Woodstock Land &amp; Mineral Co. 1<sup>st</sup></p> <p>1944 1945 1946 1947 1948 NR 1949</p>
<p>S.W. OF N.W.</p>	<p>S.E. OF N.W.</p> <p>Woodstock Land &amp; Mineral Co. 1<sup>st</sup></p> <p>1944 1945 1946 1947 1948 NR 1949</p>	<p>S.W. OF N.E.</p> <p>Woodstock Land &amp; Mineral Co. 1<sup>st</sup></p> <p>1944 1945 1946 1947 1948 NR 1949</p>	<p>S.E. OF N.E.</p>
<p>N.W. OF S.W.</p>		<p>N.E. OF S.W.</p> <p>CALHOUN COUNTY</p>	
<p>S.W. OF S.W.</p>		<p>S.E. OF S.W.</p> <p>COUNTY</p>	

Scale—1 Inch=300.00 Ft.

COUNTY \_\_\_\_\_

SECTION 1

TOWNSHIP 12

RANGE 8

Form T-S.T.C. 8932 HARRIS & BRUCE CO. HARTVILLE

N.W. OF N.W.	N.E. OF N.W.	N.W. OF N.E.	N.E. OF N.E.
S.W. OF N.W.	S.E. OF N.W.	S.W. OF N.E.	S.E. OF N.E.
N.W. OF S.W.	N.E. OF S.W.	N.W. OF S.E.	N.E. OF S.E.
S.W. OF S.W.	S.E. OF S.W.	S.W. OF S.E.	S.E. OF S.E.

*Cherokee*  
*County*  
*LINE*

Scale—1 inch=300.00 Ft.

COUNTY \_\_\_\_\_

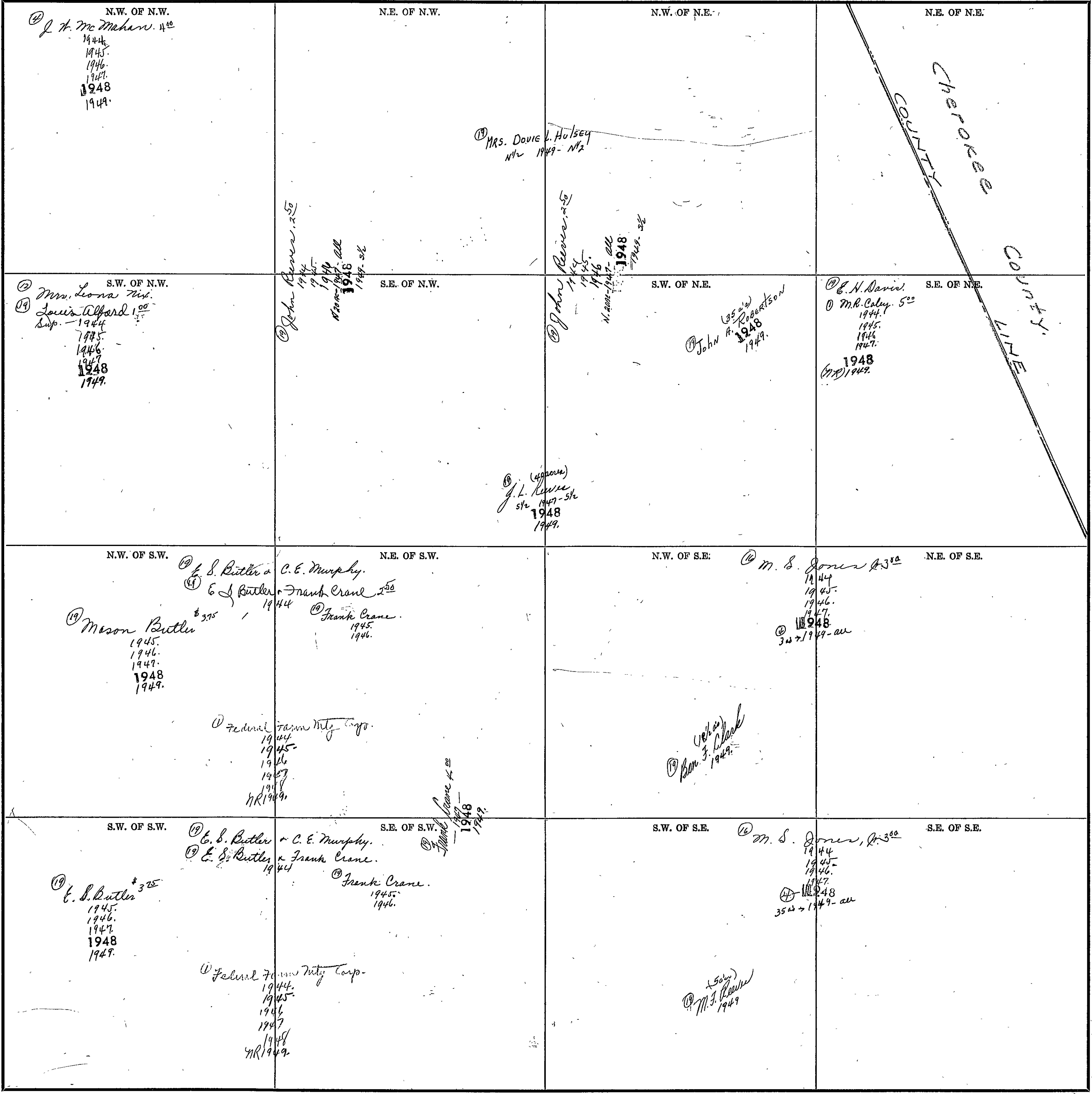


SECTION 2

TOWNSHIP 12

RANGE 18

Form 1-S.T.C. 6242 MARSHALL & BRUCE CO. HARTVILLE



Scale--1 Inch=300.00 Ft.

COUNTY

SECTION 3

TOWNSHIP 12

RANGE 8

Form 1-S.T.C. 6432 HARSHALL & BERRY CO. HARTVILLE

N.W. OF N.W.	N.E. OF N.W.	N.W. OF N.E.	N.E. OF N.E.
S.W. OF N.W.	S.E. OF N.W.	S.W. OF N.E.	S.E. OF N.E.
N.W. OF S.W.	N.E. OF S.W.	N.W. OF S.E.	N.E. OF S.E.
S.W. OF S.W.	S.E. OF S.W.	S.W. OF S.E.	S.E. OF S.E.

Entire Section  
 640 Acres.  
 J. M. Birdine & Gordon Crow.  
 B. J. Pruitt  
 1944  
 1945  
 1946  
 1947  
 1948  
 11-1-49

COUNTY \_\_\_\_\_

Scale--1 inch=300.00 Ft.

SECTION 4

TOWNSHIP 12

RANGE 8

Form 1-S.T.C. - 1942 HARRALL & BROS CO. HARVILLE

<p>N.W. OF N.W.</p> <p>R.A. Alford 15¢ 1944 1945 1946 Holloway marker 1947 1948</p>	<p>N.E. OF N.W.</p> <p>Holloway marker 1944 1945 1946 1947 1948</p> <p>Holloway marker 1949</p>	<p>N.W. OF N.E.</p>	<p>N.E. OF N.E.</p>
<p>S.W. OF N.W.</p> <p>J. L. Hoffman 300 S.E. OF N.W. 1944</p> <p>Ralph Lee Mealer 1945 1946 1947 1948</p> <p>Ernest Sackett 1949</p>		<p>S.W. OF N.E.</p>	<p>S.E. OF N.E.</p>
<p>N.W. OF S.W.</p>	<p>N.E. OF S.W.</p>	<p>N.W. OF S.E.</p>	<p>N.E. OF S.E.</p>
<p>S.W. OF S.W.</p> <p>J. L. Hoffman 300 1944 1945 1946 1947 1948 1949</p> <p>Ralph Lee Mealer 1945 1946 1947 1948 1949</p>	<p>S.E. OF S.W.</p>	<p>S.W. OF S.E.</p>	<p>S.E. OF S.E.</p> <p>Homer Frier 750 1946 1947 1948 77R 1949</p>

E 1/2 of Section  
 O.M. Beeline & Gordon Crow  
 B. J. Pruitt  
 1944  
 1945  
 1946 less S.E. 82¢  
 1947  
 1948  
 1949

O.M. S.  
 1944  
 1945  
 1946  
 1947  
 1948  
 1949

J. L. Hoffman 300  
 1944  
 1945  
 1946  
 1947  
 1948  
 1949

COUNTY \_\_\_\_\_

SECTION 5

TOWNSHIP 12

RANGE 8

Form 1-S.T.C. STATE MAPS & BORDERS CO. HARRISVILLE

<p>N.W. OF N.W.  <i>H. D. Sturkie "Est"</i>          1944.          1945.          1946.          1947.  <b>1948</b>          1949.</p>	<p>N.E. OF N.W.  <i>H. D. Sturkie "Est"</i>          1944.          1945.          1946.          1947.  <b>1948</b>          1949.</p> <p>© Ala. State L. Co.</p>	<p>N.W. OF N.E.          © Ala. State L. Co.  <b>2<sup>24</sup></b></p>	<p>N.E. OF N.E.          © Ala. State L. Co. <b>2<sup>24</sup></b>          1944.          1945.          ① W. A. Belcher &amp; Co.          1946.          Howard Studdard          (see bk) 1947          ② H. + Vera MARKER          1948          1949.</p>
<p>S.W. OF N.W.  <i>H. D. Sturkie "Est"</i>          1944.          1945.          1946.          1947.  <b>1948</b>          1949.</p> <p>© Ala. State L. Co.</p>	<p>S.E. OF N.W.          © Ala. State Land Co. <b>2<sup>24</sup></b>          1944.          1945.          ① W. A. Belcher &amp; Co.          1946.          ② E. D. Weaver          1947  <b>1948</b>          ③ C. D. Day          1948</p> <p>© Ala. State L. Co.</p>	<p>S.W. OF N.E.  <i>H. D. Sturkie "Est"</i>          1944.          1945.          1946.          1947.  <b>1948</b>          1949.</p> <p>© Ala. State L. Co.</p>	<p>S.E. OF N.E.          © Ala. State L. Co.</p>
<p>N.W. OF S.W.  <i>H. D. Sturkie "Est"</i>          1944.          1945.          1946.          1947.  <b>1948</b>          1949.</p> <p>© Ala. State L. Co.</p>	<p>N.E. OF S.W.          © Ala. State L. Co.</p>	<p>N.W. OF S.E.  <i>H. D. Sturkie "Est"</i>          1944.          1945.          1946.          1947.  <b>1948</b>          1949.</p> <p>© Ala. State L. Co.</p>	<p>N.E. OF S.E.          © Ala. State L. Co.</p>
<p>S.W. OF S.W.          ④ M. J. Firestone Hom 300          1944          ⑤ Charley Lohier          1945.          ⑥ - 1946.          1947.  <b>1948</b>          © Ala. State L. Co.          ⑦ W. W. Kuykendall          1949.</p>	<p>S.E. OF S.W.          ⑧ Joe L. C. Beard 600          1944.          1945.          1946.          1947.  <b>1948</b>          1949</p>	<p>S.W. OF S.E.          © Ala. State L. Co.</p>	<p>S.E. OF S.E.          ⑨ A. M. (Jack) Woodliff 526          1944.          1945.          1946.          1947.          ⑩ Holloway MARKER          1948          1949.</p>

Scale—1 Inch = 300.00 Ft.

COUNTY \_\_\_\_\_

SECTION 6

TOWNSHIP 12

RANGE 8

Form 1-S.T.C. 6442 MARSHALL & HODGE CO. HARTVILLE.

<p>N.W. OF N.W.</p> <p><i>1944-1949</i></p>	<p>N.E. OF N.W.</p> <p><i>20 G. E. Day 4.83 ac. 1944-1949</i></p>	<p>N.W. OF N.E.</p> <p><i>pt. G. E. Day Add</i></p>	<p>N.E. OF N.E.</p> <p><i>H. D. Sturkie "cat" 1944-1949</i></p>
<p>S.W. OF N.W.</p> <p><i>21 G. E. Day 8.12 ac. 1944-1949</i></p>	<p>S.E. OF N.W.</p> <p><i>22 G. E. Day 4.83 ac. 1944-1949</i></p> <p><i>23 C. B. Day &amp; wife 25.00 ac. 1944-1949</i></p> <p><i>24 H. C. Day 100. 1944-1949</i></p>	<p>S.W. OF N.E.</p>	<p>S.E. OF N.E.</p> <p><i>25 Joe Mc Coy 5.00 ac. 1944-1949</i></p>
<p>N.W. OF S.W.</p> <p><i>26 M. P. Helms 1.53 ac. 1944-1949</i></p>	<p>N.E. OF S.W.</p> <p><i>27 L. H. Meyer 5.53 ac. 1944-1949</i></p> <p><i>28 Guy Condray 13 ac. 1944-1949</i></p> <p><i>29 George C. Day 16.66 ac. 1944-1949</i></p> <p><i>30 Clifford L. Eads 18.4 ac. 1944-1949</i></p> <p><i>31 Reeve 18.00 ac. 1944-1949</i></p>	<p>N.W. OF S.E.</p>	<p>N.E. OF S.E.</p> <p><i>32 Joe Mc Coy 5.00 ac. 1944-1949</i></p>
<p>S.W. OF S.W.</p> <p><i>33 S. H. Meyer 5.53 ac. 1944-1949</i></p>	<p>S.E. OF S.W.</p> <p><i>34 A. L. Johnson 9.00 ac. 1944-1949</i></p> <p><i>35 A. L. Johnson 25.00 ac. 1944-1949</i></p> <p><i>36 Guy Condray 2.00 ac. 1944-1949</i></p>	<p>S.W. OF S.E.</p> <p><i>37 A. A. Craft 11.87 ac. 1944-1949</i></p> <p><i>38 Tray Reeve &amp; wife 1944-1949</i></p> <p><i>School 2.00 ac.</i></p>	<p>S.E. OF S.E.</p> <p><i>39 Wm Lane 1944-1949</i></p> <p><i>40 David Herring 12.50 ac. 1944-1949</i></p> <p><i>41 Charlie Lollis 1944-1949</i></p> <p><i>42 P. W. Koykendall 37.2 ac. 1944-1949</i></p> <p><i>43 R. L. Sewell 1944-1949</i></p>

Scale--1 inch=300.00 Ft.

COUNTY \_\_\_\_\_

SECTION 7

TOWNSHIP 12

RANGE 8

Form 1-S.T.C. STATE MINERAL & BURDEN CO. BARTLESVILLE

<p>N.W. OF N.W.</p> <p>④ Mrs. J. N. Young &amp; Miss Velma Kidd.</p> <p>④ Ben Condray 10<sup>00</sup></p> <p>1944</p> <p>1945</p> <p>1946</p> <p>1947</p> <p>1948</p> <p>1949</p> <p>© Mrs. Arthur L. Co.</p>	<p>N.E. OF N.W.</p> <p>④ Crawford Revere 10<sup>00</sup></p> <p>40 ac.</p> <p>1944</p> <p>1945</p> <p>1946</p> <p>1947</p> <p>1948</p> <p>1949</p> <p>© Mrs. Arthur L. Co.</p>	<p>N.W. OF N.E.</p> <p>© Mrs. Arthur L. Co.</p>	<p>N.E. OF N.E.</p> <p>© Mrs. Arthur L. Co.</p>
<p>S.W. OF N.W.</p> <p>④ E. Reever 8<sup>00</sup></p> <p>1944</p> <p>1945</p> <p>④ Mrs. E. Reever</p> <p>1946</p> <p>1947</p> <p>1948</p> <p>1949</p> <p>© Mrs. Arthur L. Co.</p>	<p>S.E. OF N.W.</p> <p>④ E. Reever 8<sup>00</sup></p> <p>1944</p> <p>1945</p> <p>④ Mrs. E. Reever</p> <p>1946</p> <p>1947</p> <p>1948</p> <p>1949</p> <p>© Mrs. Arthur L. Co.</p>	<p>S.W. OF N.E.</p> <p>④ 10<sup>00</sup></p> <p>160 ac.</p> <p>1944</p> <p>1945</p> <p>1946</p> <p>1947</p> <p>1948</p> <p>1949</p> <p>© Mrs. Arthur L. Co.</p>	<p>S.E. OF N.E.</p> <p>© Mrs. Arthur L. Co.</p>
<p>N.W. OF S.W.</p> <p>④ Slaughter McMahon.</p> <p>(Sup) Gene Turner</p> <p>1944</p> <p>④ L. E. Turner.</p> <p>1945</p> <p>1946</p> <p>1947</p> <p>1948</p> <p>1949</p> <p>© Mrs. Arthur L. Co.</p>	<p>N.E. OF S.W.</p> <p>④ E. Reever 8<sup>00</sup></p> <p>30 ac.</p> <p>1944</p> <p>1945</p> <p>④ Mrs. E. Reever</p> <p>1946</p> <p>1947</p> <p>1948</p> <p>1949</p> <p>④ Mrs. Rhoda Smith 8<sup>10</sup></p> <p>10 ac.</p> <p>1944</p> <p>1945</p> <p>1946</p> <p>1947</p> <p>1948</p> <p>1949</p> <p>© Mrs. Arthur L. Co.</p>	<p>N.W. OF S.E.</p> <p>④ Arthur Hill.</p> <p>1944</p> <p>1945</p> <p>1946</p> <p>1947</p> <p>1948</p> <p>1949</p> <p>© Mrs. Arthur L. Co.</p>	<p>N.E. OF S.E.</p> <p>© Mrs. Arthur L. Co.</p>
<p>S.W. OF S.W.</p> <p>④ J. H. McMahon</p> <p>1944</p> <p>1945</p> <p>1946</p> <p>1947</p> <p>1948</p> <p>1949</p> <p>© Mrs. Arthur L. Co.</p>	<p>S.E. OF S.W.</p> <p>④ Mrs. Rhoda Smith 8<sup>10</sup></p> <p>1944</p> <p>1945</p> <p>1946</p> <p>1947</p> <p>1948</p> <p>1949</p> <p>© Mrs. Arthur L. Co.</p>	<p>S.W. OF S.E.</p> <p>© Mrs. Arthur L. Co.</p>	<p>S.E. OF S.E.</p> <p>© Mrs. Arthur L. Co.</p>

Scale—1 Inch=300.00 Ft.

COUNTY \_\_\_\_\_

SECTION 8

TOWNSHIP 12

RANGE 8

Form 1-S.T.C. 6032 HERRICK & DYER CO. BARTLESVILLE

<p>N.W. OF N.W.</p> <p>① M. J. Firestone "Hrs" 4<sup>50</sup> 4 ac. 1944</p> <p>② Charley Lohrenz Pt. 1945 ④ → 1946 1947 1948</p> <p>③ R.W. Kuykendall (Lone) 1949</p> <p>④ Mrs. Troy E. Shaver 36 ac 1948 15 ac</p> <p>⑤ E.C. L. 1944 1945 1946 1947</p>	<p>N.E. OF N.W.</p> <p>① Joe L. C. Reard 6<sup>00</sup> 28 ac. 1944 1945 1946 1947 1948 1949</p> <p>② Est. Murray 1944 1945 1946 1947</p>	<p>N.W. OF N.E.</p> <p>Joe L. C. Reard 6<sup>00</sup> 23 ac. 1944 1945 1946 1947 1948 1949</p>	<p>N.E. OF N.E.</p> <p>① A.M. (Jack) Woodliff 5<sup>20</sup> 17 ac. 1944 1945 1946 1947</p> <p>② (17 ac) MARKER Holloway 1948 1949</p>
<p>S.W. OF N.W.</p> <p>④ E.C. L. 1944 1945 1946 1947</p> <p>④ Mrs. Troy E. Shaver 1948 1949</p>	<p>S.E. OF N.W.</p> <p>④ Est. Murray 1944 1945 1946 1947</p> <p>④ Mrs. Troy E. Shaver 1948 1949</p>	<p>S.W. OF N.E.</p> <p>② Paul D. &amp; Jas. Landers, Admin. for M. N. Landers "Est." 1944 1945 1946 1947 1948</p>	<p>S.E. OF N.E.</p> <p>② Paul D. &amp; Jas. Landers, Admin. for M. N. Landers "Est." 1944 1945 1946 1947 1948</p>
<p>N.W. OF S.W.</p>	<p>N.E. OF S.W.</p> <p>Subd.</p>	<p>N.W. OF S.E.</p> <p>② Paul D. &amp; Jas. Landers, Admin. for M. N. Landers "Est." 1944 1945 1946 1947</p>	<p>N.E. OF S.E.</p>
<p>S.W. OF S.W.</p> <p>Rutledge</p>	<p>S.E. OF S.W.</p>	<p>S.W. OF S.E.</p> <p>② Paul D. &amp; Jas. Landers, Admin. Est. M. N. Landers, "Est." 1944 1945 1946 1947</p>	<p>S.E. OF S.E.</p> <p>M. N. Landers Est</p>

Scale—1 Inch=300.00 Ft.

COUNTY



SECTION 9

TOWNSHIP 12

RANGE 8

Form 1-S.T.C. 6342 HERRICK & HARRIS CO. HARTVILLE

<p>N.W. OF N.W.</p> <p>18 Lloyd Mc Mahan 300 1944 1945 1946 1947 1948 1949</p> <p>19 Ala. State L. Co</p>	<p>N.E. OF N.W.</p>	<p>N.W. OF N.E.</p> <p>19 J. R. Sims 81 1944 1945 1946 all - 1947 1948 1949</p> <p>20 Bob H. + Barbara K. Sims 1947 1948 1949</p>	<p>N.E. OF N.E.</p>
<p>S.W. OF N.W.</p> <p>19 Chas. Bradley 500 1944 1945</p> <p>25 William S. Exterton 1946</p> <p>26 Charles Box - L<sup>2</sup> ALL - 1947 - ALL 1948 1949</p>	<p>S.E. OF N.W.</p>	<p>S.W. OF N.E.</p> <p>19 J. J. Laidner 81 1944 1945 1946 1947 1948 1949</p> <p>Ala. State L. Co.</p>	<p>S.E. OF N.E.</p> <p>19 J. W. Mc Mahan 400 1944 1945 1946 1947 1948 1949</p>
<p>N.W. OF S.W.</p>	<p>N.E. OF S.W.</p> <p>19 G. J. Morris 215 1944 1945 1946 1947 1948 1949</p> <p>Ala. State L. Co.</p>	<p>N.W. OF S.E.</p> <p>19 Gene Pike 1/2 ac. 1944 1945 1946 1947 1948 1949</p> <p>19 Harry Stauffer 15 ac. 1944 1945 1946 1947 1948 1949</p> <p>Ala. State L. Co.</p>	<p>N.E. OF S.E.</p> <p>19 J. R. Sims 15 ac. 1944 1945 1946 1947</p>
<p>S.W. OF S.W.</p> <p>19 Chas. Bradley 500 1944 1945</p> <p>William S. Exterton 1946</p> <p>26 Charles Box - L<sup>2</sup> ALL - 1947 - ALL 1948 1949</p> <p>Ala. State L. Co.</p> <p>19 Bill Skipper 15 ac's 1947 1948 1949</p>	<p>S.E. OF S.W.</p> <p>19 James Doyle Hayes 250 1946 1945 1946 1947 1948 1949</p> <p>Ala. State L. Co.</p>	<p>S.W. OF S.E.</p> <p>19 J. W. Mc Mahan 400 all. 1944 1945 1946 1947 1948 1949</p> <p>Ala. State L. Co.</p>	<p>S.E. OF S.E.</p> <p>19 J. R. Sims 300 15 ac. 1944 1945 1946 1947 all - 1948 - 1949</p>

Scale - 1 inch = 300.00 Ft.

COUNTY

SECTION 10

TOWNSHIP 12

RANGE 8

Form 1-S.T.C. 1942 HARRALL & BERRY CO. EASTVILLE

<p>N.W. OF N.W.</p> <p>⑩ J. R. Sims 5<sup>th</sup> 1944 1945 1946</p> <p>⑪ C. M. Sims 1947 1948 1949</p>	<p>N.E. OF N.W.</p> <p>⑫ J. R. Sims 5<sup>th</sup> 1944 1945 1946</p> <p>⑬ C. M. Sims 1947 1948 1949</p>	<p>N.W. OF N.E.</p> <p>⑭ J. R. Sims 5<sup>th</sup> 1944 1945 1946</p> <p>⑮ C. M. Sims 1947 1948 1949</p>	<p>N.E. OF N.E.</p> <p>⑯ J. M. Rudine + Gordon Crowe 11<sup>th</sup> 10<sup>th</sup> 25 ac.</p> <p>⑰ Mrs. Joan Mitchell 11<sup>th</sup> 10<sup>th</sup> 26 ac. - 1944</p> <p>⑱ Silbert N. Miller 2<sup>nd</sup> 10<sup>th</sup> - 1944 2<sup>nd</sup> 10<sup>th</sup> - 1946</p> <p>⑲ Geo. W. Haney 1948 (1 ac - 1948 bk)</p> <p>⑳ Mrs. E. Liza Alford 3<sup>rd</sup> 14 ac. - 1944</p> <p>㉑ Mrs. Allen Alford 1<sup>st</sup> 3<sup>rd</sup> 12 ac. 1946 9 ac. 1947</p> <p>㉒ Louie Alford 1949</p> <p>㉓ Elmer C. Cook 1948-1949 1<sup>st</sup> 2<sup>nd</sup> - 1946</p> <p>㉔ Mrs. Allen Alford 1<sup>st</sup> 3<sup>rd</sup> 6 ac. 1944 1945 1946 1947 1948 1949</p>
<p>S.W. OF N.W.</p> <p>⑩ J. R. Sims 5<sup>th</sup> ac. 1944 25 ac. 1945 1946</p> <p>⑪ C. M. Sims ac. - 1947 - 25 ac. 1948 1949</p>	<p>S.E. OF N.W.</p>	<p>S.W. OF N.E.</p> <p>⑱ Clara M. Butler 3<sup>rd</sup> 15<sup>th</sup> 50 ac. 1944 33 ac. 1945 ac. 33 ac. 1946 39 ac. - 1947 1948 32 ac. - 1949 - 39 ac.</p> <p>⑲ H. C. Janelle 7<sup>th</sup> 7 ac. 1945 1946 1947 1948 1949</p> <p>⑲ Joe Bobbitt 1949</p>	<p>S.E. OF N.E.</p> <p>⑲ E. Murphy 12 - 1946 1947 1948 1949</p> <p>2 acres School.</p>
<p>N.W. OF S.W.</p> <p>⑩ J. R. Sims 5<sup>th</sup> 1944 1945 1946</p> <p>⑪ C. M. Sims 1947 1948 1949</p>	<p>N.E. OF S.W.</p> <p>⑲ R. C. Alford 15<sup>th</sup> 30 ac. 1944 1945 1946 1947 1948 1949</p> <p>⑲ C. H. Hulsey 2<sup>nd</sup> 15<sup>th</sup> 4 ac. 1944 1945 1946 1947 1948 1949</p>	<p>N.W. OF S.E.</p> <p>⑲ C. H. Hulsey 2<sup>nd</sup> 15<sup>th</sup> 1944 1945 1946 1947 1948 1949</p>	<p>N.E. OF S.E.</p>
<p>S.W. OF S.W.</p> <p>⑲ W. P. Rogers</p>	<p>S.E. OF S.W.</p> <p>⑲ W. P. Rogers 80 ac.</p> <p>⑲ M. J. Handley 15<sup>th</sup> 150 - 1944 - 150 1945 1946 1947 1948 1949</p>	<p>S.W. OF S.E.</p> <p>⑲ W. P. Rogers 5 ac.</p> <p>⑲ Ellis P. Hulsey 10<sup>th</sup> 5 ac. 1944 1945</p>	<p>S.E. OF S.E.</p> <p>⑲ C. H. Hulsey 2<sup>nd</sup> 15<sup>th</sup> 35 ac. 1944 ac. 1945</p> <p>⑲ Mrs. Edith R. Hulsey all - 1946 - all 1947</p> <p>⑲ Edith R. Hulsey ac. - 1948 - all</p> <p>⑲ Sterling W. Jones + W. P. 1949 ac.</p>

COUNTY

Scale - 1 inch = 300.00 Ft.

SECTION 14

TOWNSHIP 12

RANGE 8

Form I-S.T.C. 6542 BIRNELL & BOND CO. DANVILLE

<p>N.W. OF N.W.</p> <p>① J. M. Berdine &amp; Gordon Crowe. 2 ac.</p> <p>② Mrs. Josie Mitchell. 1944. 2 ac. 1945. 1946. 1947. 1948. 1 ac. 1949.</p> <p>③ Mrs. Eliza Alford. 38 ac. 1944. 1945. 1946. 1947. 1948. 1949.</p> <p>④ Mrs. Eliza Alford. 40 ac. 1944. 1945. 1946. 1947. 1948. 1949.</p> <p>sup John Reiser 38 ac. 1948 1949</p> <p>© Ala. State L. Co.</p>	<p>N.E. OF N.W.</p>	<p>N.W. OF N.E.</p> <p>© Ala. State L. Co.</p>	<p>N.E. OF N.E.</p>
<p>(Sup. 1943) S.W. OF N.W.</p> <p>① J. S. Harper. 1944.</p> <p>② C. E. Murphy. 1945. 1946. 1947. 1948. 1949.</p> <p>© Ala. State L. Co.</p>	<p>S.E. OF N.W.</p> <p>① J. L. Sims. 3 ac. 1944. 1945.</p> <p>② L. C. Ray. 5 ac. 1946.</p> <p>③ L. O. Simpson. 5 ac. 1947. 1948. 1949.</p> <p>© Ala. State L. Co.</p>	<p>S.W. OF N.E.</p> <p>① Mrs. Eliza Alford. 1944. 1945. 1946. 1947. 1948. 1949.</p> <p>② Mrs. Eliza Alford. 1947. 1948. 1949.</p> <p>③ Doris Alford. 1947. 1948. 1949.</p>	<p>S.E. OF N.E.</p> <p>① Mrs. Eliza Alford. 1944. 1945. 1946. 1947. 1948. 1949.</p> <p>② Doris Alford. 1947. 1948. 1949.</p>
<p>N.W. OF S.W.</p>	<p>N.E. OF S.W.</p> <p>① J. L. Sims. 3 ac. 1944. 1945. 1946. 1947. 1948. 1949.</p> <p>© Ala. State L. Co.</p>	<p>N.W. OF S.E.</p> <p>① (1942) M. Swann Colwell. W.R. Kelly 125 1944. 1945.</p> <p>② Vonnie Lou Jones Esc 1947 1948 1949</p>	<p>N.E. OF S.E.</p> <p>① Neal Sims. 1944. 1945. 1946. 1947.</p> <p>② J. L. Bobbitt. 1948 1949.</p>
<p>S.W. OF S.W.</p> <p>① J. L. Sims. 3 ac. 1944. 1945. 1946. 1947. 1948. 1949.</p> <p>© Ala. State L. Co.</p>	<p>S.E. OF S.W.</p> <p>① Mrs. Fannie Haslem. 3 ac. 1944.</p> <p>② Mrs. Cleveland Helms 1945. 1946. 1947. 1948. 1949.</p>	<p>S.W. OF S.E.</p> <p>① Roy Garmory. 3 ac. 1944.</p> <p>② Mrs. Evelyn Garmory. 1945. 1946. 1947. 1948. 1949.</p>	<p>S.E. OF S.E.</p> <p>① M. S. Jones. 3 ac. 1944. 1945. 1946. 1947. 1948. 1949.</p>

Scale - 1 inch = 300.00 Ft.

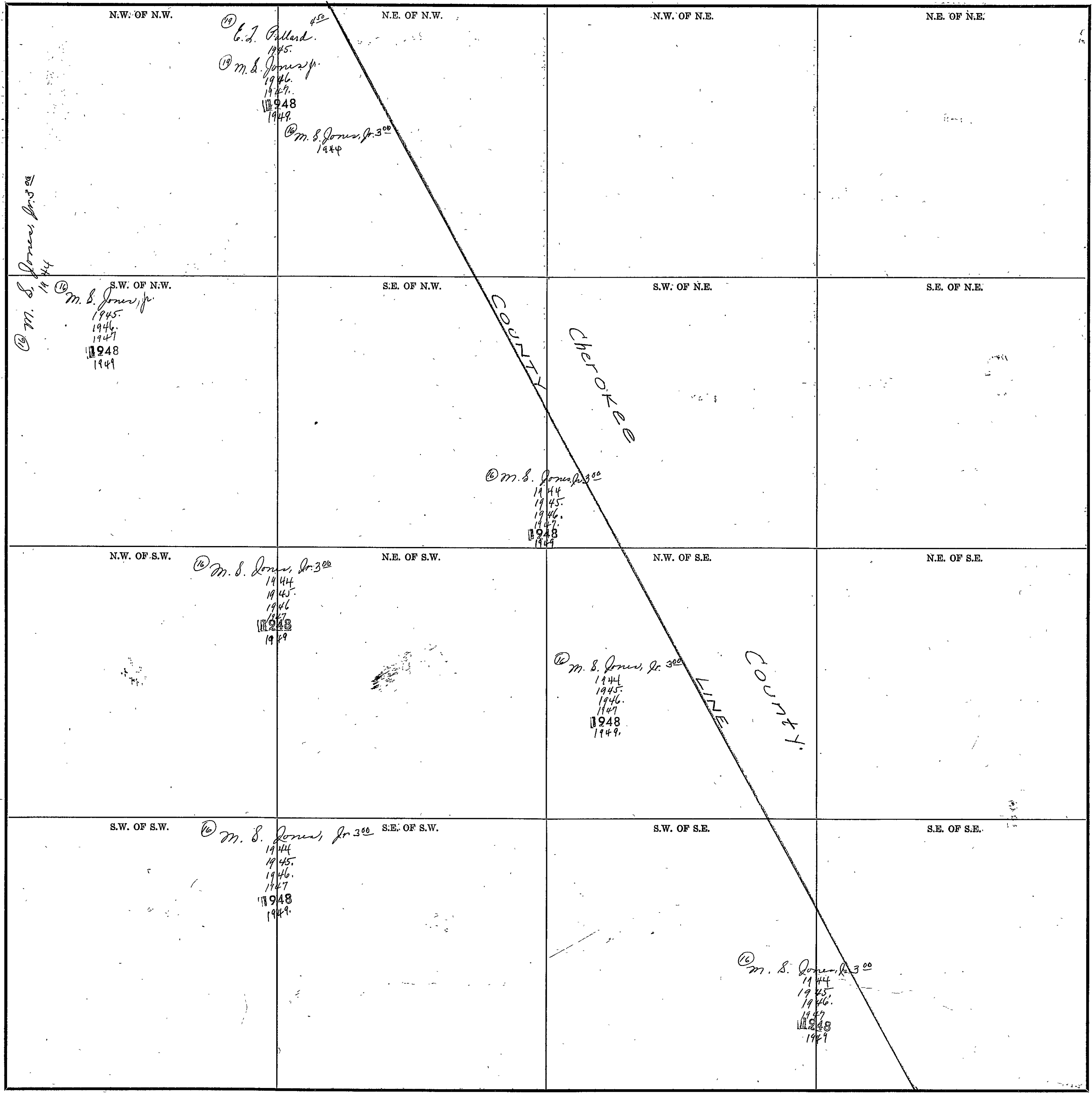
COUNTY \_\_\_\_\_

SECTION 12

TOWNSHIP 12

RANGE 8

Form 1-S.T.C. 1942 HARRALL & HAYES CO. HARRISVILLE



COUNTY \_\_\_\_\_

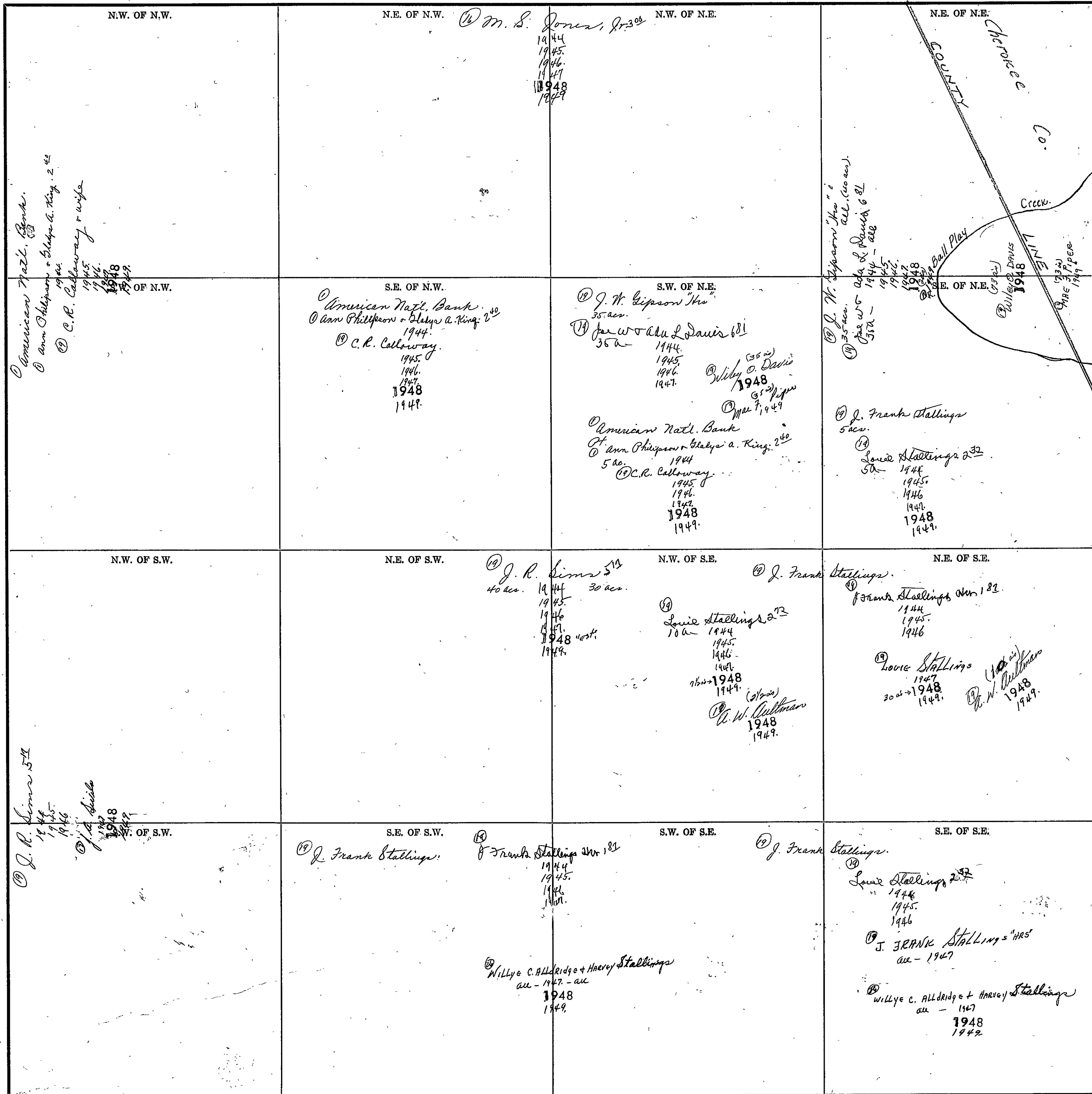
Scale—1 inch=300.00 Ft.

SECTION 13

TOWNSHIP 12

RANGE 8

Form 1-S.T.O. 6142 MARSHALL & BROS. CO. HARTVILLE



Scale--1 inch=300.00 Ft.

COUNTY

SECTION 14

TOWNSHIP 12

RANGE 8

Form 1-S.T.C. 6422 MARSHALL & BERRY CO. BARTLESVILLE

<p>N.W. OF N.W.</p> <p>① J. M. Elliott, Jr. "Mrs" 500 40a 1944 1945 1946</p> <p>② William A. Johnson 300 40a 1944 1945 1946 1947 1948 1949.</p>	<p>N.E. OF N.W.</p> <p>③ E. M. Gowers. 800 1944 1945 1946 1947 1948 1949</p>	<p>N.W. OF N.E.</p> <p>④ Mrs. Jessie Garmory 300 E 1/2 1944 1945 1946 1947</p> <p>⑤ Orval Akins (Lella) E 2 - 1946 1947</p> <p>⑥ J. W. Patterson (Lella) 1948 1949.</p> <p>⑦ Roy M. Garmory 300 E 1/2 1944</p> <p>⑧ Mrs. Evelyn Garmory 1945 1946 1947 1948 1949.</p>	<p>N.E. OF N.E.</p> <p>⑨ J. W. Patterson 125 1944 1945 1946 1947 1948 1949.</p>
<p>S.W. OF N.W.</p>	<p>S.E. OF N.W.</p>	<p>S.W. OF N.E.</p>	<p>S.E. OF N.E.</p>
<p>N.W. OF S.W.</p> <p>⑩ E. M. Gowers. 150 1944 1945 1946 1947 1948 1949.</p>	<p>N.E. OF S.W.</p> <p>⑪ J. E. McAllister 450 1944 1945 1946</p> <p>⑫ Emanuel M. McAllister 13a - 1947 1948 1949.</p> <p>⑬ (2700 ft) - Alton E. McAllister 1947 1948 1949.</p>	<p>N.W. OF S.E.</p> <p>⑭ J. E. McAllister 450 W 1/2 1944 1945 1946</p> <p>⑮ Emanuel M. McAllister W 1/2 - 1947 1948 1949.</p> <p>⑯ J. W. Patterson 500 E 1/2 1944 1945 1946 1947 1948 1949.</p>	<p>N.E. OF S.E.</p> <p>⑰ J. W. Patterson 600 1944 1945 1946 1947 1948 1949.</p>
<p>S.W. OF S.W.</p> <p>⑱ C. B. Barron 500 W 1/2 - 1944 1945 1946 1947 1948 1949.</p>	<p>S.E. OF S.W.</p> <p>⑲ Mrs. Lula Manis 160 E 1/2 1944 1945 1946</p> <p>⑳ W. H. + VASSIE MANIS E 1/2 - 1947 - ALL S 1/4 -&gt; 1948 - 5/8 1949.</p> <p>㉑ (W 1/2) H. W. White 1948 1949.</p>	<p>S.W. OF S.E.</p> <p>㉒ J. E. McAllister 450 1944 1945 1946</p> <p>㉓ Emanuel M. McAllister 1947 1948 1949</p>	<p>S.E. OF S.E.</p> <p>㉔ J. R. Sims 500 1944 1945 1946</p> <p>㉕ J. A. Guile 1947 1948 1949.</p>

Scale - 1 inch = 300.00 Ft.

COUNTY \_\_\_\_\_

SECTION 15

TOWNSHIP 12

RANGE 8

Form 1-S.T.C. 2042 HERRALL & BRUCE CO. BARTVILLE

<p>N.W. OF N.W.</p> <p>⑩ Daniel Freeman 5<sup>00</sup> 1944 1945</p> <p>⑪ Robert E. Patterson 1946 1947 1948 1949</p> <p>© Ala. State L. Co.</p>	<p>N.E. OF N.W.</p> <p>⑫ J. E. Babbitt 6<sup>35</sup> 1944 1945 1946 1947 1948 1949</p> <p>© Ala. State L. Co.</p>	<p>N.W. OF N.E.</p> <p>⑬ Ellis B. Hulsey 2<sup>50</sup> 1944 1945 1946 1947</p> <p>Mr. K. B. P. Vary all 1948</p> <p>⑭ Starting with same date 1948</p>	<p>N.E. OF N.E.</p>
<p>S.W. OF N.W.</p> <p>⑮ A. H. Means 3<sup>922</sup> all 1945 1946 1947 1948 1949</p>	<p>S.E. OF N.W.</p> <p>⑯ A. H. Means 10<sup>00</sup> 1944</p>	<p>S.W. OF N.E.</p> <p>⑰ M. H. Handley 4<sup>12</sup> 1944 1945 1946 1947 1948 1949</p>	<p>S.E. OF N.E.</p> <p>⑱ M. H. Handley 3<sup>12</sup> 1944 1945 1946 1947 1948 1949</p>
<p>N.W. OF S.W.</p> <p>⑲ Bill Patterson 5<sup>00</sup> all 1945 1946 1947 1948 1949</p>	<p>N.E. OF S.W.</p> <p>⑳ Mrs. Lillian Holcomb</p> <p>㉑ M. H. Handley 4<sup>12</sup> 5 ac. 1944 1945 1946 1947 1948 1949</p> <p>㉒ Bill Patterson 5<sup>00</sup> all 1944</p> <p>㉓ Bill Patterson 35 ac. all 1945 1946 1947 1948 1949</p>	<p>N.W. OF S.E.</p> <p>© Ala. State L. Co.</p>	<p>N.E. OF S.E.</p> <p>© Ala. State L. Co.</p>
<p>S.W. OF S.W.</p> <p>㉔ Boss Sims 5<sup>41</sup> 1944 1945</p> <p>㉕ Luc. Louise Hayes 7<sup>00</sup> 1946 1947 1948 1949</p> <p>© Ala. State L. Co.</p>	<p>S.E. OF S.W.</p> <p>㉖ Boss Sims 5<sup>41</sup> 1944 1945</p> <p>㉗ Boss Sims 1946 1947 1948 1949</p>	<p>S.W. OF S.E.</p> <p>㉘ Boss Sims 5<sup>41</sup> 1944 1945</p>	<p>S.E. OF S.E.</p> <p>㉙ Mrs. Doris L. Hulsey 2<sup>50</sup> 1944 1945 1946 1947 1948 1949</p> <p>© Kyle Realty Co.</p>

COUNTY

Scale--1 inch=300.00 Ft.



SECTION 16

TOWNSHIP 12

RANGE 8

Form 1-S.T.C. GRADE MARSHALL & WARD CO. HARTVILLE

<p>N.W. OF N.W.</p> <p>① Mrs. J. S. [unclear]</p> <p>② Mrs. G. [unclear] 7<sup>00</sup> 1944 1945 1946 1947 1948 1949</p> <p>③ Mrs. G. [unclear] 7<sup>00</sup> 1944 1945 1946 1947 1948 1949</p> <p>④ Mrs. G. [unclear] 7<sup>00</sup> 1944 1945 1946 1947 1948 1949</p>	<p>N.E. OF N.W.</p> <p>⑤ J. R. Sims 5<sup>00</sup> 1944 1945 1946 1947 1948 1949</p> <p>⑥ O'Neal Sims 1944 1945 1946 1947 1948 1949</p>	<p>N.W. OF N.E.</p> <p>⑦ Norma Naler 5<sup>00</sup> 1944 1945 1946 1947 1948 1949</p>	<p>N.E. OF N.E.</p> <p>⑧ Mrs. Laura Taylor 2<sup>50</sup> 1944 1945 1946 1947 1948</p> <p>⑨ Luster Calloway 1945 1946 1947 1948</p> <p>⑩ W. C. [unclear] 1949</p> <p>⑪ M. C. [unclear] 1949</p>
<p>S.W. OF N.W.</p> <p>⑫ Susie Heath 10<sup>00</sup> 1944 1945 1946 1947 1948 1949</p>	<p>S.E. OF N.W.</p>	<p>S.W. OF N.E.</p> <p>⑬ William Freeman 5<sup>00</sup> 1944 1945 1946 1947 1948</p> <p>⑭ Homer M. McDonald 1949</p>	<p>S.E. OF N.E.</p>
<p>N.W. OF S.W.</p> <p>⑮ Susie Heath 10<sup>00</sup> 1944 1945 1946 1947 1948 1949</p>	<p>N.E. OF S.W.</p>	<p>N.W. OF S.E.</p> <p>⑯ J. R. Sims 5<sup>00</sup> 1944 1945 1946 1947 1948 1949</p> <p>⑰ O'Neal Sims 1944 1945 1946 1947 1948 1949</p>	<p>N.E. OF S.E.</p>
<p>S.W. OF S.W.</p> <p>⑱ E. Smith 7<sup>50</sup> 1944 1945 1946 1947 1948 1949</p>	<p>S.E. OF S.W.</p>	<p>S.W. OF S.E.</p> <p>⑲ J. R. Sims 5<sup>00</sup> 1944 1945 1946 1947 1948 1949</p> <p>⑳ O'Neal Sims 1944 1945 1946 1947 1948 1949</p>	<p>S.E. OF S.E.</p>

Scale—1 inch=300.00 Ft.

COUNTY \_\_\_\_\_

SECTION 17

TOWNSHIP 12

RANGE 8

Form 1-3-T.C. ©1942 MARSHALL & BROS. CO. KANSAS CITY, MO.

<p>N.W. OF N.W.</p> <p>© G. J. Morris 532 1944 1945 1946 1947 1948 1949</p> <p>© Ala. State L. Co.</p>	<p>N.E. OF N.W.</p> <p>© G. J. Morris 532 1944 1945 1946 1947 1948 1949</p>	<p>N.W. OF N.E.</p> <p>© Paul D. &amp; Jan. Laudens, 25 Admra. Est. 79. 71. Laudens, 1944 1945 1946 1947 1948</p> <p>47% 5. 100 ac. 1949</p> <p>M. N. Laudens et al</p>	<p>N.E. OF N.E.</p>
<p>S.W. OF N.W.</p> <p>© G. J. Morris 532 1944 1945 1946 1947 1948 1949</p> <p>© Ala. State L. Co.</p>	<p>S.E. OF N.W.</p> <p>© Mrs. Clara Morris Brasley 100 1944 1945 1946 1947 1948 1949</p> <p>© Ala. State L. Co.</p>	<p>S.W. OF N.E.</p> <p>© J. J. Laudens 562 1944 1945 1946 1947 1948 1949</p> <p>© Ala. State L. Co.</p>	<p>S.E. OF N.E.</p> <p>© Ala. State L. Co.</p>
<p>N.W. OF S.W.</p> <p>© J. J. Laudens 562 1944 1945 1946 1947 1948 1949</p> <p>© Ala. State L. Co.</p>	<p>N.E. OF S.W.</p> <p>© J. J. Laudens 562 1944 1945 1946 1947 1948 1949</p> <p>© Ala. State L. Co.</p>	<p>N.W. OF S.E.</p> <p>© J. J. Laudens 562 1944 1945 1946 1947 1948 1949</p> <p>© Ala. State L. Co.</p>	<p>N.E. OF S.E.</p>
<p>S.W. OF S.W.</p> <p>© Cranford Street 635 1944 1945 1946 1947 1948 1949</p> <p>38% → 1948 1949</p> <p>© Ala. State L. Co.</p> <p>© Lewis C. Smith 1948</p> <p>© L.G. Allen 1949</p>	<p>S.E. OF S.W.</p> <p>© Mrs. Nancy Coggins 100 35 1/2 ac. 1944 1945 1946 1947 1948 1949</p> <p>30 1/2 ac</p> <p>© J. O'Flannery 1946</p> <p>© 1947</p> <p>© 1948</p> <p>© 1949</p> <p>© Garland C. Hall 1949</p> <p>© 1949</p>	<p>S.W. OF S.E.</p> <p>© Cranford Street 635 2 ac. 1944 1945 1946 1947 1948 1949</p> <p>39 ac. 38 ac.</p> <p>© C.D. Smith 1 ac. 1945</p> <p>© James R. Calhoun 100 ac. 1 ac. 1949</p> <p>1948</p> <p>© Mary A. Baker 1949</p>	<p>S.E. OF S.E.</p> <p>© J. K. Morris 999 1944 1945 1946 1947 1948 1949 - all</p> <p>© J. K. Morris 1 ac. 1945</p> <p>© 1 ac. 1946</p> <p>© 1 ac. 1947</p> <p>© 1 ac. 1948</p> <p>© 1 ac. 1949</p>

Scale—1 Inch=300.00 Ft.

COUNTY

Form F-S.T.C. CASE MARSHALL & BOND CO. HARTVILLE

<p>N.W. OF N.W. 800          Annie &amp; Amy Vinson. 100          1944          1945          1946          1947          1948          1949</p>	<p>N.E. OF N.W.</p>	<p>N.W. OF N.E.</p>	<p>N.E. OF N.E.</p>
<p>S.W. OF N.W.          Robert Turner. 100          1944          1945          1946          1947          1948          1949</p>	<p>S.E. OF N.W.          Robert Turner. 100          1944          1945          1946          1947          1948          1949</p>	<p>S.W. OF N.E.          W. B. Shields. 700          1944          1945          1946          1947          1948          1949</p>	<p>S.E. OF N.E.          Joe &amp; Wynnon. 800          1944          1945          1946          1947          1948          1949</p>
<p>J. C. Powell          1949</p>	<p>W. D. Shields. 700          1944          1945          1946          1947          1948          1949</p>	<p>Russell Smith. 1200          1944          1945          1946          1947          1948          1949</p>	<p>M. Marbut. 800          1944          1945          1946          1947          1948          1949</p>
<p>N.W. OF S.W.          Claude Smith          2 1/2 ac.          1945          1946          (See Coal Rights)</p>	<p>N.E. OF S.W.          Walter R. Lidley. 1000          1944          1945          1946          1947          1948          1949</p>	<p>N.W. OF S.E.          John Wynnon Moore. 1000          20 ac.          1944          1945          1946          1947          1948          1949</p>	<p>N.E. OF S.E.          L. J. Marbut. 750          1944          1945          1946          1947</p>
<p>S.W. OF S.W.          R. J. Turner. 750          1944          1945          1946          1947          1948          1949</p>	<p>S.E. OF S.W.          J. W. Lidley. 1000          20 ac.          1944          1945          1946          1947          1948          1949</p>	<p>S.W. OF S.E.          Mrs. Mary Belle Shields. 1000          13 ac.          1944          1945          1946          1947          1948          1949</p>	<p>S.E. OF S.E.          L. J. Marbut. 750          1944          1945          1946          1947</p>

SECTION 19

TOWNSHIP 12

RANGE 8

<p>N.W. OF N.W.</p> <p>© R. J. Turner 10<sup>00</sup> 1944 1945 1946 1947 1948 1949</p> <p>© Ala. State L. Co.</p>	<p>N.E. OF N.W.</p> <p>© J. W. Sidley 10<sup>00</sup> 27 ac. 1944 1945 1946 20 1/2 ac - 1947 1948</p> <p>HENRY J. Bidley 10<sup>00</sup> 1947 1948</p> <p>© B. L. Heath 12<sup>12</sup> 13 1/2 ac. 1944 1945 1946 1947 1948 1949</p> <p>© Francis E. Jordan 1949</p>	<p>N.W. OF N.E.</p> <p>Subdivided.</p>	<p>N.E. OF N.E.</p> <p>© L. J. Marbut, HRS 1944 1945 1946 1947</p> <p>© N. J. Marbut 1948 1949</p>
<p>S.W. OF N.W.</p> <p>© J. H. (W. L.) Farnior &amp; Co. N 1/2 1944 1945 1946 1947 1948 1949</p> <p>© Ala. State L. Co.</p> <p>© A. L. Joney 5 1/2 ac. 1944 1945 1946</p> <p>L. M. Cline Jr (1947 Escape Book) © 1948 1949</p>	<p>S.E. OF N.W.</p>	<p>S.W. OF N.E.</p> <p>© Ala. State L. Co.</p>	<p>S.E. OF N.E.</p> <p>© J. H. (W. L.) Farnior &amp; Co. 1944 1945 1946 1947 1948 1949</p> <p>© Ala. State L. Co.</p>
<p>N.W. OF S.W.</p> <p>© Mrs. Wiley Weaver 10<sup>50</sup> 35 ac. 1944</p> <p>(Sup) R. Christopher 35 ac. 1945 1946 1947 1948 1949</p>	<p>N.E. OF S.W.</p> <p>© A. L. Joney 10<sup>74</sup> 5 ac. 1944 1945 1946</p> <p>L. M. Cline Jr. (Sup) 1947 Escape Book © 1948 1949</p> <p>© Mrs. Wiley Weaver 10<sup>50</sup> 15 ac. 1944</p> <p>(Sup) R. Christopher 15 ac. 1945 1946 1947 1948 1949</p>	<p>N.W. OF S.E.</p> <p>© C. P. Lynch 4<sup>74</sup> 20 ac. 1944 1945 1946 1947 1948</p> <p>© L. C. Elmore &amp; C. A. Smith all 20 ac. 1949</p> <p>© Ala. State L. Co.</p>	<p>N.E. OF S.E.</p> <p>© J. H. (W. L.) Farnior &amp; Co. 1944 1945 1946 1947 1948 1949</p> <p>© Ala. State L. Co.</p>
<p>S.W. OF S.W.</p> <p>© Mrs. E. L. Blum 10<sup>00</sup> 10 ac. 1944 1945 1946 1947 1948</p> <p>© J. C. Handy &amp; W. F. 1949</p>	<p>S.E. OF S.W.</p> <p>© Mrs. Wiley Weaver 10<sup>50</sup> 30 ac. 1944 40 ac.</p> <p>(Sup) R. Christopher 30 ac. 1945 40 ac.</p> <p>© 1946 1947 1948 1949</p>	<p>S.W. OF S.E.</p> <p>© N. D. Morris © Henry C. Morris 5<sup>99</sup> 1944 1945 1946 1947 1948 1949</p>	<p>N.E. OF S.E.</p> <p>© N. D. Morris 10<sup>50</sup> W 1/2 1944 1945 1946 1947 1948 1949</p> <p>© Henry C. Morris 5<sup>99</sup> E 1/2 © N. D. Morris 8<sup>00</sup> S 1/2 1944 1945 1946 1947 1948 1949</p> <p>© G. W. Ford 1946 1947 1948 1949</p>

Scale - 1 Inch = 300.00 Ft.

COUNTY

SECTION 20

TOWNSHIP 12

RANGE 8

Form 1-S.T.C. 6142 MARSHALL & BERRY CO. BARTVILLE

<p>N.W. OF N.W.</p> <p>① Cranford Street. 1945. 1946. 1947. 1948-29 1/2 1949.</p> <p>② Cranford Street. 625 1944</p> <p>③ E. M. Cole. 1945. 1946. 33 1/2 ac - 1947. 28 1/2 ac 1948 (718) 1949.</p> <p>④ (Heaven) Shelton C. Shale 1947 1948 1949.</p> <p>⑤ S.R. Evans. 10 ac. 1948. 1949.</p> <p>⑥ L.G. Allenstein 1949.</p> <p>⑦ (Heaven) E. M. Cole 1948 (718) 1949.</p> <p>⑧ (6710 ac) Lewis C. Smith 1948</p>	<p>N.E. OF N.W.</p> <p>⑨ C.M. Taylor. 7.50 1944 1945. 1946 1947. 1948 1949.</p>	<p>N.W. OF N.E.</p> <p>⑩ J.K. Morris. 18 29 ac. 1944 1945. 1946 1947. 1948 1949.</p> <p>⑪ Willie Mae Battenfield 10 ac. 1944 1945. 1946 1947. 1948 1949.</p> <p>School 1 ac.</p>	<p>N.E. OF N.E.</p>
<p>S.W. OF N.W.</p> <p>⑫ Mrs. Annie B. Little. 1944. 1945.</p> <p>⑬ Mrs. Nancy L. Copeland 1946. 1947. 1948 1949.</p>	<p>S.E. OF N.W.</p> <p>See if Public Land?</p>	<p>S.W. OF N.E.</p> <p>⑭ L.W. Jenkins. 1.81 1944 1945. 1946 - Mrs. 1947. 1948 1949.</p>	<p>S.E. OF N.E.</p>
<p>N.W. OF S.W.</p> <p>⑮ W.B. Ester. ⑯ Mrs. Hazel Darden 333 1944 1945. 1946 1947. 1948 1949.</p> <p>⑰ Federal Land Bk. of N.D. 1944 1945. 1946 1947. 1948 1949.</p>	<p>N.E. OF S.W.</p>	<p>N.W. OF S.E.</p> <p>⑱ M.F. Morgan 5.5 1944 1945. 1946 1947. 1948 (6000)</p> <p>⑲ J.A. Bullock 1949.</p> <p>⑳ L.F. Gidley 1.50 20 ac. 1945. 1946. 1947. 1948 1949.</p>	<p>N.E. OF S.E.</p> <p>㉑ J.W. &amp; D.P. Farnon &amp; Co. 1944. 1945. 1946 1947. 1948 1949.</p>
<p>S.W. OF S.W.</p> <p>㉒ N.F. Sewell "Mrs" 309 1944. 1945. 1946. No. 29 ac. 1947.</p> <p>Leonard Sewell (47 Eco Bk) 5 1/2 1949</p> <p>⑳ 1/2 ac → 1948 1949</p> <p>Luther Sewell (47 Eco Bk) 5 1/2 1949</p> <p>㉓ 1/2 ac → 1948 1949</p>	<p>S.E. OF S.W.</p> <p>㉔ W.B. Ester. ⑳ Mrs. Hazel Darden 333 1944 1945. 1946 1947. 1948 1949.</p> <p>㉕ Federal Land Bk. of N.D. 1944. 1945. 1946 1947. 1948 1949.</p>	<p>S.W. OF S.E.</p> <p>㉖ M.C. Morris. 20 ac. ⑳ Pete Knight. T.C. Esops. 10 ac N. 20 ac. 1945. 1946 1947.</p> <p>㉗ J.T. Phillips 1948 1949.</p>	<p>S.E. OF S.E.</p> <p>㉘ Frank Hughes. 5.6 E 1/2. 1944 1945.</p> <p>㉙ Hoyt Peterson 1946 1947. 1948 1949.</p>

Scale—1 inch=300.00 Ft.

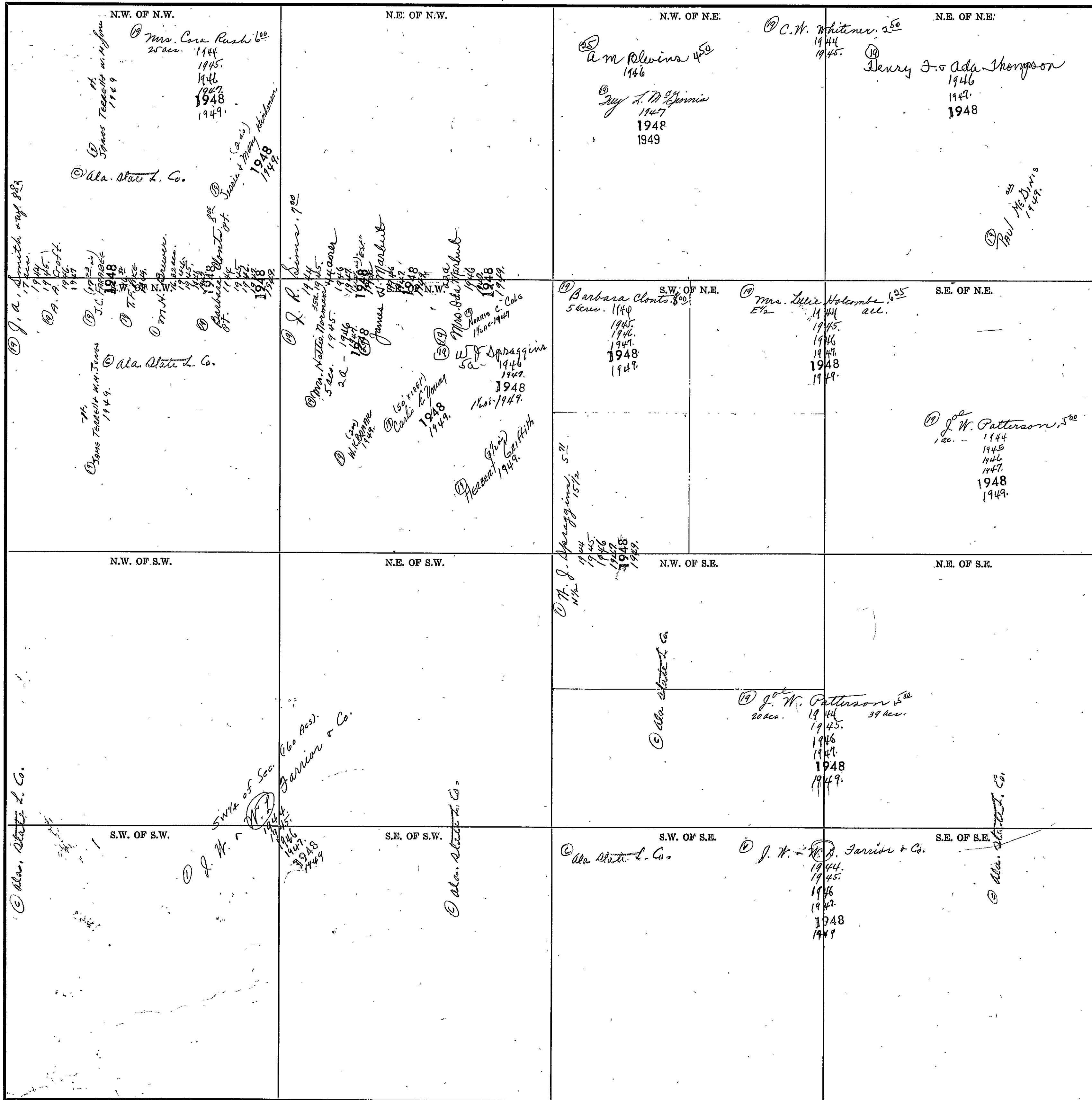
COUNTY

SECTION 21

TOWNSHIP 12

RANGE 8

Form 1-S.T.C. STATE MINERAL & OIL CO. BIRMINGHAM



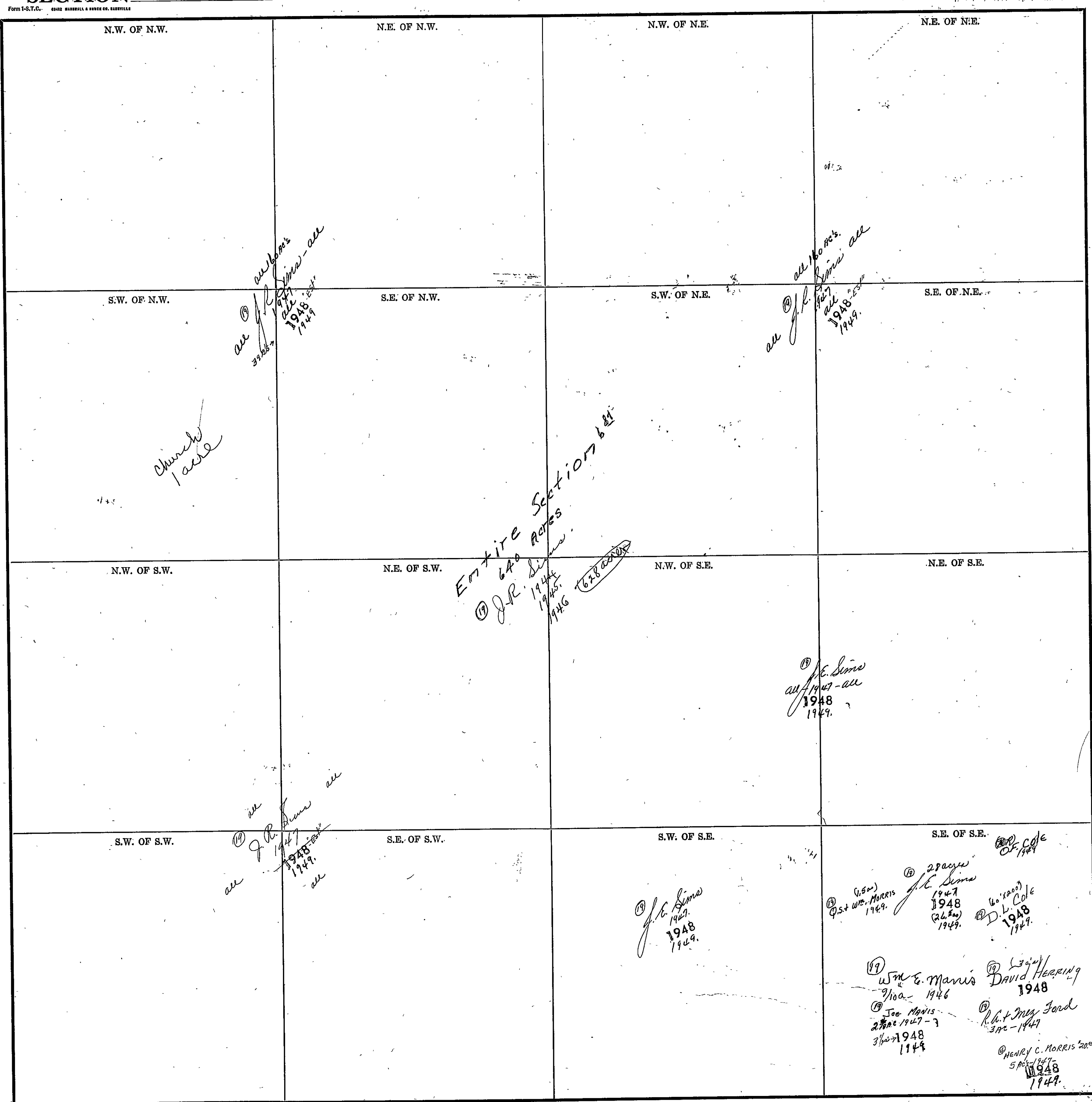
COUNTY

Scale—1 inch=300.00 Ft.

SECTION 22

TOWNSHIP 12

RANGE 8



Scale - 1 inch = 300.00 Ft.

COUNTY \_\_\_\_\_



Form 1-S.T.C. CHAS. WHEELER & BROS. CO. HARTVILLE

<p>N.W. OF N.W.</p>	<p>N.E. OF N.W.</p>	<p>N.W. OF N.E.</p>	<p>N.E. OF N.E.</p>
<p>S.W. OF N.W.</p> <p>① Selma Trust 1944 ② Agricultural Farmace Co. 1945, 1946, 1947, 1948, 1949 ③ Davis Bank 4<sup>69</sup></p>	<p>S.E. OF N.W.</p>	<p>S.W. OF N.E.</p>	<p>S.E. OF N.E.</p> <p>① Selma Trust 1944 ② Agricultural Farmace Co. 1945, 1946, 1947, 1948, 1949 ③ Davis Bank 4<sup>69</sup></p>
<p>N.W. OF S.W.</p>	<p>N.E. OF S.W.</p> <p>⑩ E. L. Lankford 7<sup>50</sup> 1944 1945 1946 1947 1948 1949</p>	<p>N.W. OF S.E.</p>	<p>N.E. OF S.E.</p> <p>⑪ C. M. Crane 5<sup>00</sup> 1944 1945 1946 1947 1948 1949 ⑫ R. D. ... ⑬ Jessie Rushing 4 ac. 1945, 1946, 1947, 1948 ⑭ add'l ...</p>
<p>S.W. OF S.W.</p> <p>⑮ E. L. Lankford 7<sup>50</sup> 1944 1945 1946 1947 1948 1949 ⑯ Lot ... ⑰ Dewey C. Lankford 2 ac. 1945, 1946, 1947, 1948, 1949 ⑱ Robt. J. Lankford 2 ac. 1945, 1946, 1947, 1948, 1949 ⑲ J. F. Pike 2 ac. 1945, 1946, 1947, 1948, 1949 ⑳ Floy Garner 2 ac. 1945, 1946, 1947, 1948, 1949</p>	<p>S.E. OF S.W.</p> <p>⑳ J. R. Sims 5<sup>00</sup> 1945 1946 1947 1948 1949</p>	<p>S.W. OF S.E.</p>	<p>S.E. OF S.E.</p> <p>㉑ Lula + E. D. Sims 6<sup>00</sup> 1944 1945 1946 1947 1948 1949 ㉒ J. R. Sims, "est" 1948 1949</p>

SECTION 24

TOWNSHIP 12

RANGE 8

526.

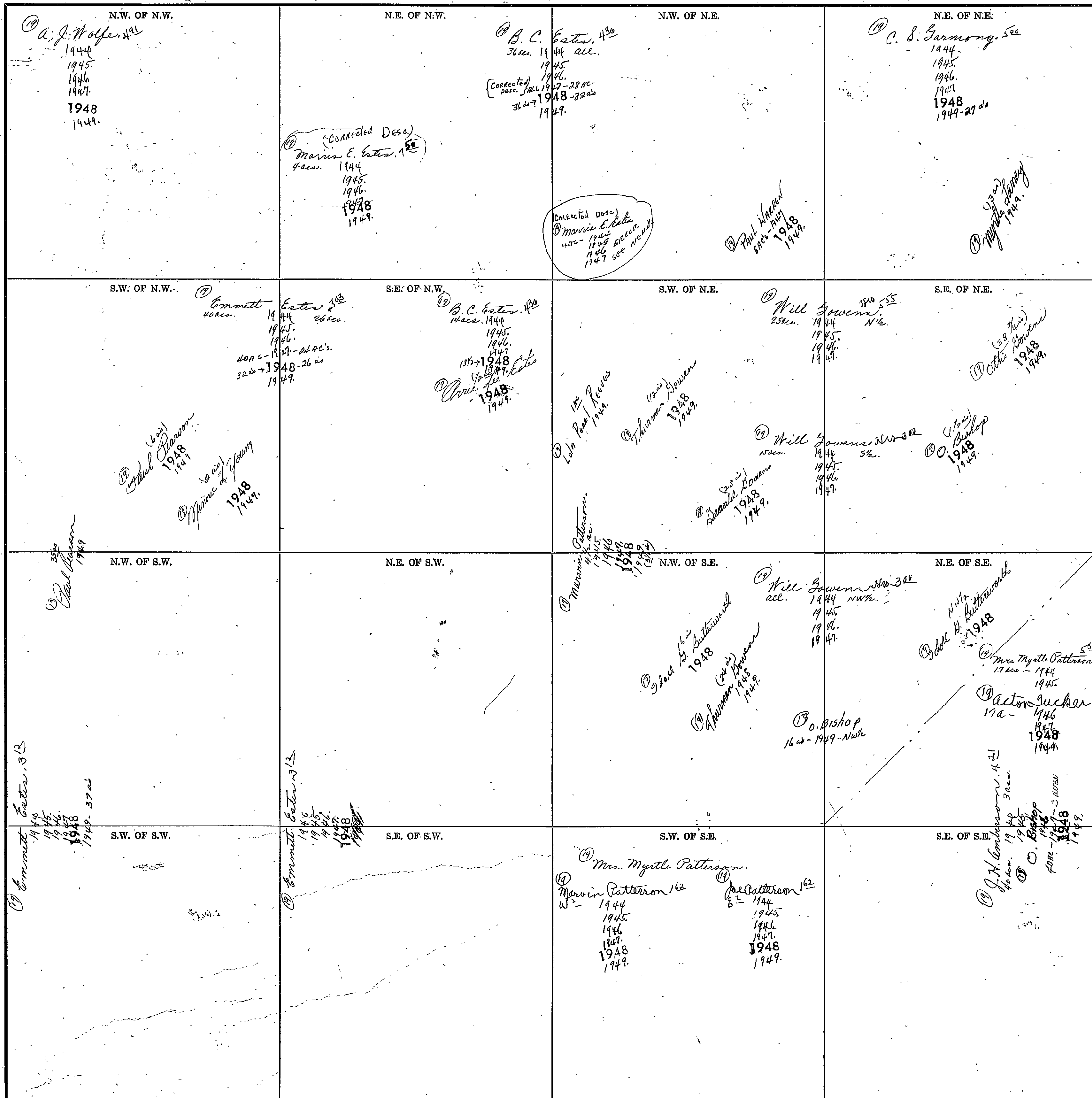
Form S.S.T.C. 6921 MARSHALL & BIRD CO. MINNEAPOLIS

<p>N.W. OF N.W.</p> <p>(18) J. M. Roberts. 4<sup>ac</sup> 1944 1945 1946 1948 1949</p>	<p>N.E. OF N.W.</p> <p>(18) J. M. Roberts. 7<sup>ac</sup> 1944 1945 1946 1948 1949</p>	<p>N.W. OF N.E.</p> <p>(18) J. M. Roberts. 5<sup>ac</sup> 1944 1945 1946 1948 1949</p>	<p>N.E. OF N.E.</p> <p>(18) J. Frank Stallings. 100<sup>ac</sup> 1944 1945 1946 1947</p> <p>(18) Willy C. Adridge &amp; Harvey Stallings 1942-1949</p> <p>(18) James J. Maddy 1946</p> <p>(18) Henry B. Maddy 1/2 - 1949</p> <p>(18) J. W. Roberts 1948 1949</p>
<p>S.W. OF N.W.</p> <p>(18) J. M. Roberts. 4<sup>ac</sup> 1944 1945 1946 1948 1949</p>	<p>S.E. OF N.W.</p> <p>(18) J. M. Roberts. 7<sup>ac</sup> 1944 1945 1946 1948 1949</p>	<p>S.W. OF N.E.</p> <p>(18) J. M. Roberts. 5<sup>ac</sup> 1944 1945 1946 1948 1949</p>	<p>S.E. OF N.E.</p> <p>(18) J. M. Roberts. 5<sup>ac</sup> 1944 1945 1946 1948 1949</p>
<p>N.W. OF S.W.</p> <p>(18) J. M. Silas. 5<sup>ac</sup> 1944 1945 1946 1948 1949</p>	<p>N.E. OF S.W.</p> <p>(18) A. J. Walpe. 17<sup>ac</sup> 1944 1945 1946 1948 1949</p>	<p>N.W. OF S.E.</p> <p>(18) J. J. Baggett. 2<sup>ac</sup> 1944 1945 1946 1947 1948-5/2 1949</p> <p>(1949 Escape Book) 2<sup>ac</sup> C. Brewer (18) 1949</p>	<p>N.E. OF S.E.</p> <p>(18) J. W. Roberts. 3<sup>ac</sup> 1944 1945 1946 1948 1949</p> <p>(18) J. W. Roberts. 8<sup>ac</sup> 1946 1948 1949</p>
<p>S.W. OF S.W.</p> <p>(18) J. W. Baggett. 2<sup>ac</sup> 38 ac. 1946 1945</p> <p>(18) W. J. + Jessie Manis 38 ac. 1946</p> <p>(18) Margaret P. Glenn 38 ac. 1947 1948</p> <p>(18) J. W. Walpe. 49<sup>ac</sup> 2 ac. 1944 1945 1946 1947 1948 1949</p> <p>(18) J. W. Walpe. 49<sup>ac</sup> 2 ac. 1944 1945 1946 1947 1948 1949</p> <p>(18) J. W. Walpe. 49<sup>ac</sup> 2 ac. 1944 1945 1946 1947 1948 1949</p>	<p>S.E. OF S.W.</p> <p>(18) A. J. Walpe. 17<sup>ac</sup> 1944 1945 1946 1948 1949</p>	<p>S.W. OF S.E.</p> <p>(18) B. C. Estes. 4<sup>ac</sup> 1944 1945 1946 1947 1948 1949</p>	<p>S.E. OF S.E.</p> <p>(18) C. S. Garmann. 5<sup>ac</sup> 1944 1945 1946 1947 1948 20 ac. 1949</p> <p>(18) John D. Garmann 10 ac. 1947 1948 1949</p> <p>(18) Ada. 74<sup>ac</sup> 1949</p>

COUNTY

Scale—1 inch=300.00 Ft.

Form 1-S.T.C. 6042 MARSHALL & BARRETT CO. BARTONVILLE



Scale - 1 inch = 300.00 Ft.

COUNTY

SECTION 26

TOWNSHIP 12

RANGE 8

Form 1-S.T.C. GRADE HARDWALL & BRIDGE CO. BARTVILLE

<p>N.W. OF N.W.</p> <p>Church of God 1/4 ac.</p> <p>John L. Cole 1/2 ac.</p> <p>John Garmory 1/2 ac.</p> <p>John R. Rushing 1/2 ac.</p> <p>John D. Langston &amp; wife 1 ac.</p> <p>Robert J. Compton 1 ac.</p> <p>John S. Sims 1 ac.</p> <p>Charles J. Billingsley 1 ac.</p> <p>Blair Lyles 50 1 ac.</p> <p>1944 1945 1946 1947 1948 1949</p> <p>1944 1945 1946 1947 1948 1949</p> <p>1944 1945 1946 1947 1948 1949</p> <p>1944 1945 1946 1947 1948 1949</p> <p>1944 1945 1946 1947 1948 1949</p> <p>1944 1945 1946 1947 1948 1949</p>	<p>N.E. OF N.W.</p> <p>C. J. Sims 500</p> <p>1944 1945 1946 1947 1948 1949</p> <p>38 1/2 → 1948 1949</p> <p>1944 1945 1946 1947 1948 1949</p>	<p>N.W. OF N.E.</p> <p>1944 1945 1946 1947 1948 1949</p> <p>Lula &amp; E. D. Sims 500</p> <p>1944 1945 1946 1947 1948 1949</p>	<p>N.E. OF N.E.</p> <p>1944 1945 1946 1947 1948 1949</p> <p>1944 1945 1946 1947 1948 1949</p> <p>1944 1945 1946 1947 1948 1949</p>
<p>S.W. OF N.W.</p> <p>Mrs. Dollie Herring #22 1944 1945 1946 1947 1948 1949</p> <p>1944 1945 1946 1947 1948 1949</p>	<p>S.E. OF N.W.</p> <p>1944 1945 1946 1947 1948 1949</p> <p>1944 1945 1946 1947 1948 1949</p>	<p>S.W. OF N.E.</p> <p>1944 1945 1946 1947 1948 1949</p>	<p>S.E. OF N.E.</p> <p>1944 1945 1946 1947 1948 1949</p>
<p>N.W. OF S.W.</p> <p>Mrs. Rosa Rosenbaum 128</p> <p>1944 1945 1946 1947 1948 1949</p>	<p>N.E. OF S.W.</p> <p>1944 1945 1946 1947 1948 1949</p>	<p>N.W. OF S.E.</p> <p>Lula &amp; E. D. Sims 500</p> <p>1944 1945 1946 1947 1948 1949</p>	<p>N.E. OF S.E.</p> <p>1944 1945 1946 1947 1948 1949</p> <p>Federal Land Bk. of Mo.</p> <p>1944 1945 1946 1947 1948 1949</p>
<p>S.W. OF S.W.</p> <p>W. J. Young</p> <p>1944 1945 1946 1947 1948 1949</p>	<p>S.W. OF S.W.</p> <p>1944 1945 1946 1947 1948 1949</p>	<p>S.W. OF S.E.</p> <p>1944 1945 1946 1947 1948 1949</p>	<p>S.E. OF S.E.</p> <p>1944 1945 1946 1947 1948 1949</p>

Scale - 1 inch = 300.00 Ft.

COUNTY \_\_\_\_\_

529.

SECTION 27

TOWNSHIP 12

RANGE 8

Form 1-S.T.C. 6442 MARSHALL & WARD CO. BARTONVILLE

N.W. OF N.W.	N.E. OF N.W.	N.W. OF N.E.	N.E. OF N.E.
S.W. OF N.W.	S.E. OF N.W.	S.W. OF N.E.	S.E. OF N.E.
N.W. OF S.W.	N.E. OF S.W.	N.W. OF S.E.	N.E. OF S.E.
S.W. OF S.W.	S.E. OF S.W.	S.W. OF S.E.	S.E. OF S.E.

Entire Section  
 640 Acres.  
 Farnior & Co.  
 1944.  
 1945.  
 1946.  
 1947.  
 1948.  
 1949.

COUNTY \_\_\_\_\_

Scale—1 Inch=300.00 Ft.

SECTION 28

TOWNSHIP 12

RANGE 8

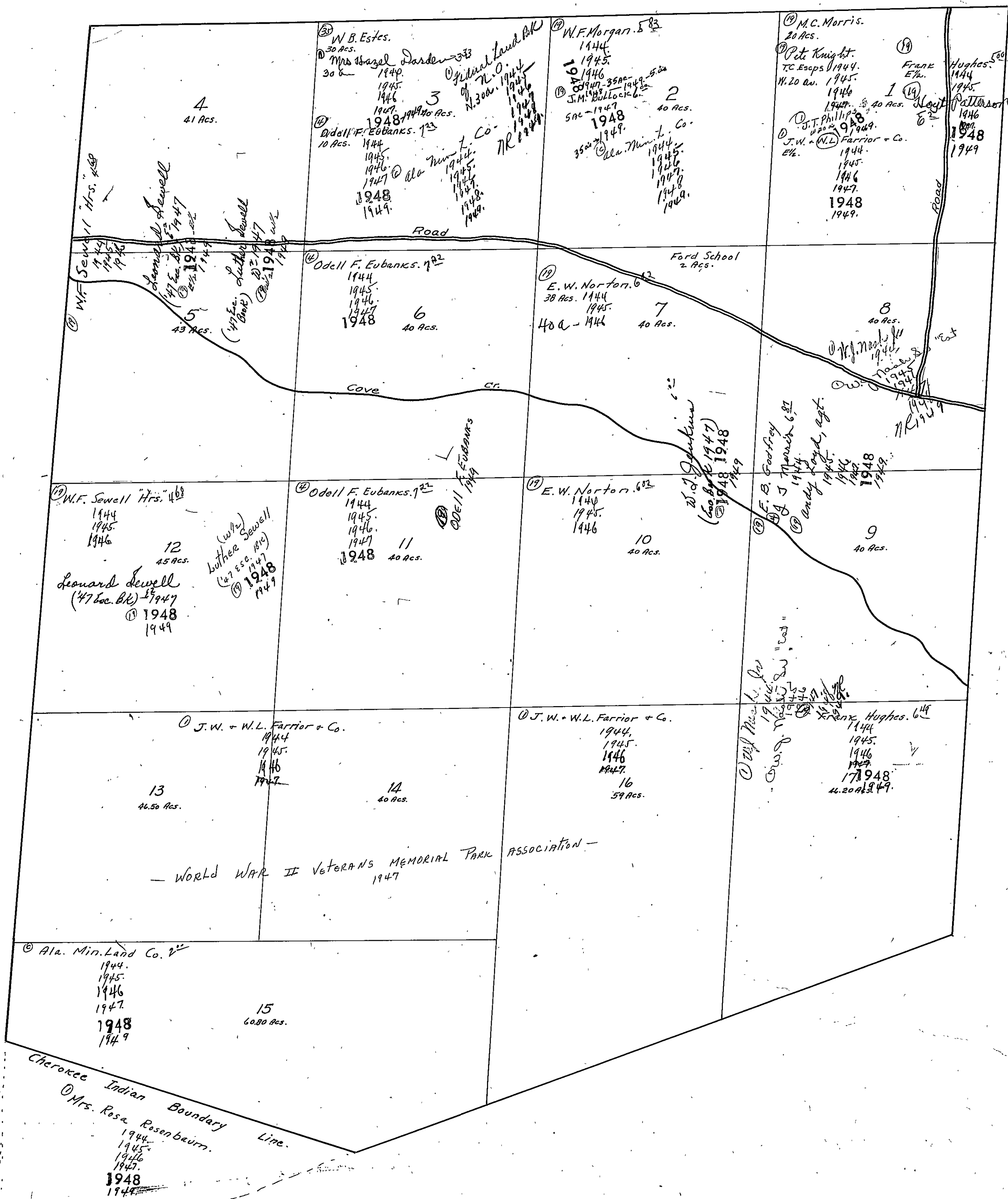
Form 1-S.T.C. 6242 MARSHALL & BODGE CO. HARTFORD

<p>N.W. OF N.W.          19 Mrs. H. L. Stallings          19 W. L. Connor 500          1944          1945          19 David Herring          1946          1947</p> <p style="text-align: right;">Nore's Cole          1948          1949</p>	<p>N.E. OF N.W.          19 J. W. (H. P.) Jarvis &amp; Co.          1944          1945          1946          1947          1948          1949</p>	<p>N.W. OF N.E.</p>	<p>N.E. OF N.E.</p>	
<p>S.W. OF N.W.          19 G. W. Ford 489          1944          1945          19 F. W. Chumley          1946          1947          1948          1949</p> <p style="text-align: right;">Quinton Raines          1948          1949</p>	<p>N.W.          19 R. D. Ford 504          1874 acc. 1944          1945          1946          1947          1948          1949</p>	<p>S.E. OF N.W.          19 L. E. Paris 250          1944          1945          19 Willie Mitchell Taylor          1946          1947          1948          1949</p>	<p>S.W. OF N.E.</p>	<p>S.E. OF N.E.</p>
<p>N.W. OF S.W.</p> <p style="text-align: right;">(19.6 ac)          Quinton Raines          1948          1949</p> <p style="text-align: right;">F. W. Chumley          1948          1949</p>	<p>N.E. OF S.W.          19 G. H. Morgan 406          1944          1945          1946          1947          1948          1949</p>	<p>N.W. OF S.E.          19 Mrs. H. L. Stallings          19 W. L. Connor 500          28a - 1944          1945          19 David Herring          28a - 1946          1947          19 R. R. + Mrs. Ford          1948          1949</p> <p style="text-align: right;">David Herring          1945          1946          1947          1948          1949</p>	<p>N.E. OF S.E.</p>	<p>N.W. OF S.E.</p>
<p>S.W. OF S.W.          19 G. W. Ford 489          1944          1945          19 F. W. Chumley          1946          1947          1948          1949</p> <p style="text-align: right;">Quinton Raines          1948          1949</p> <p style="text-align: right;">F. W. Chumley          1948          1949</p>	<p>S.E. OF S.W.          19 R. A. Ford 506          1944          1945          1946          1947          1948          1949</p>	<p>S.W. OF S.E.          19 Paul B. &amp; Jan. Landers, Admrs.          M. N. Landers "Est."          1944          1945          1946          1947          1948</p> <p style="text-align: right;">Myrtle L. Sharp          1949</p> <p style="text-align: right;">(30.2 ac)          Myrtle L. Sharp          1949</p> <p style="text-align: right;">9.8 ac          George Spear          1949</p>	<p>S.W. OF S.E.</p>	<p>S.E. OF S.E.          19 Paul B. &amp; Jan. Landers,          Admrs. Est. M. N. Landers          1944          1945          1946          1947          1948</p> <p style="text-align: right;">George Spear          1949</p>

Scale-1 inch=300.00 Ft.

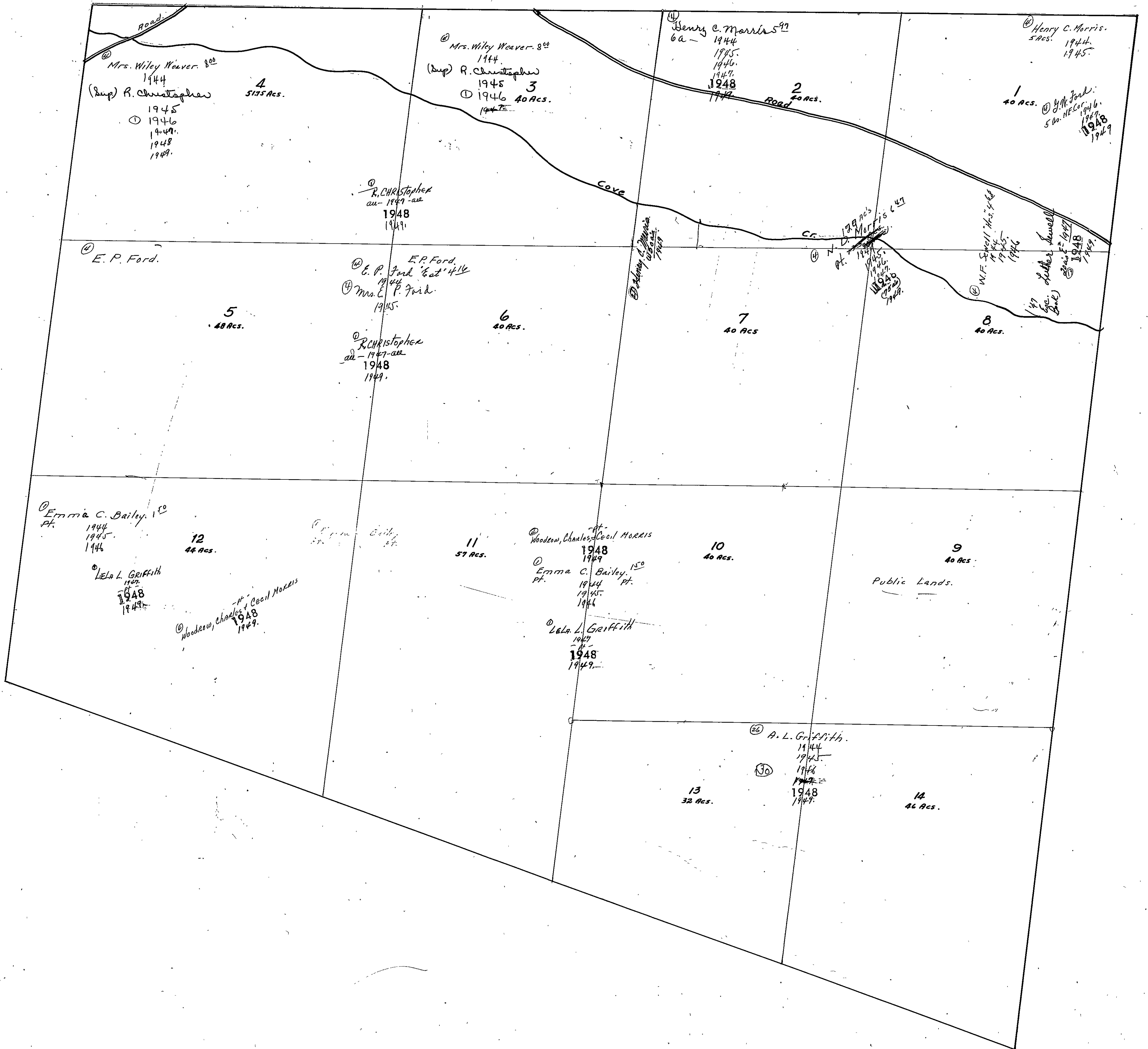
COUNTY

SEC. 29, TP. 12S, R. 8E.

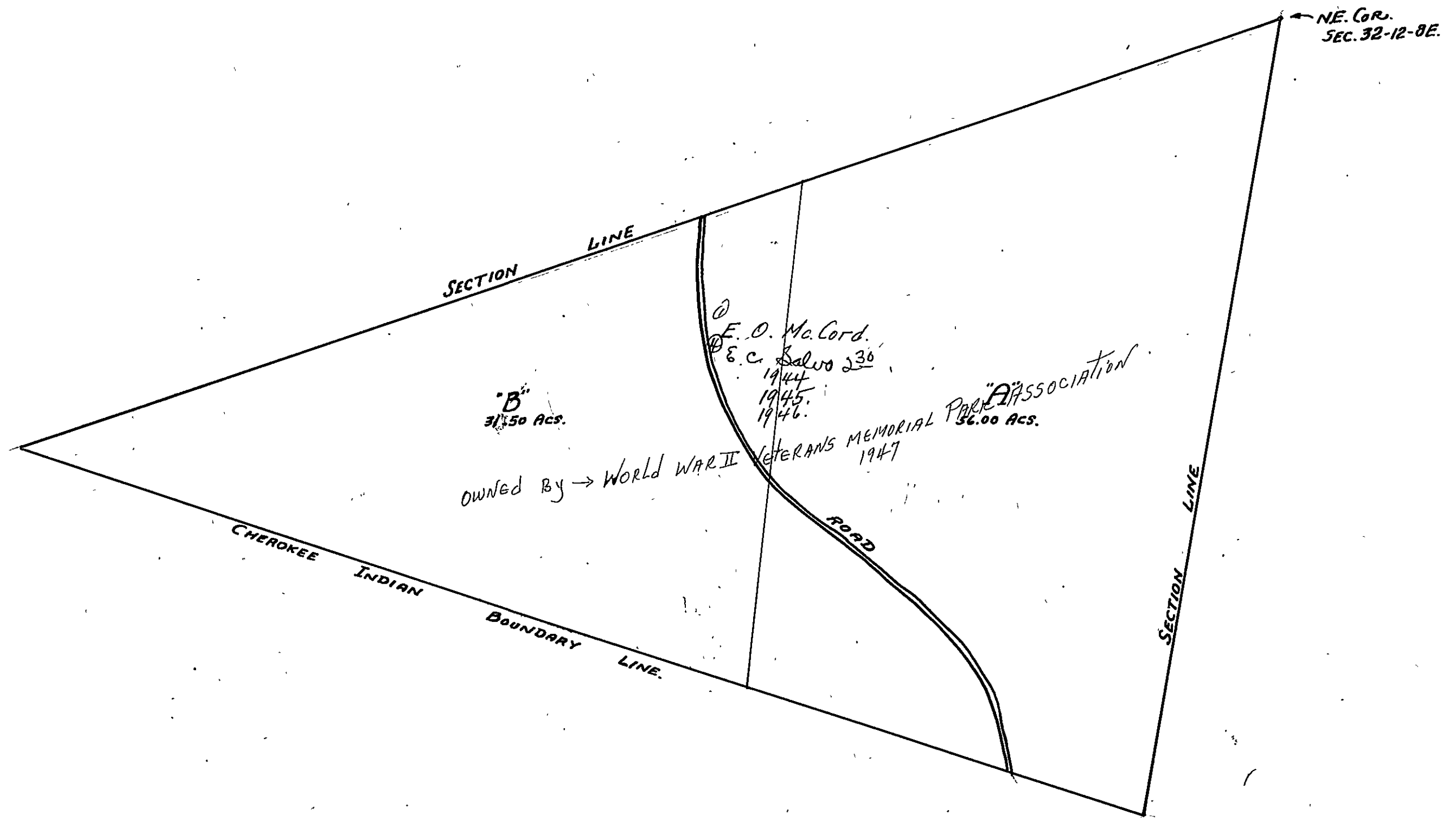




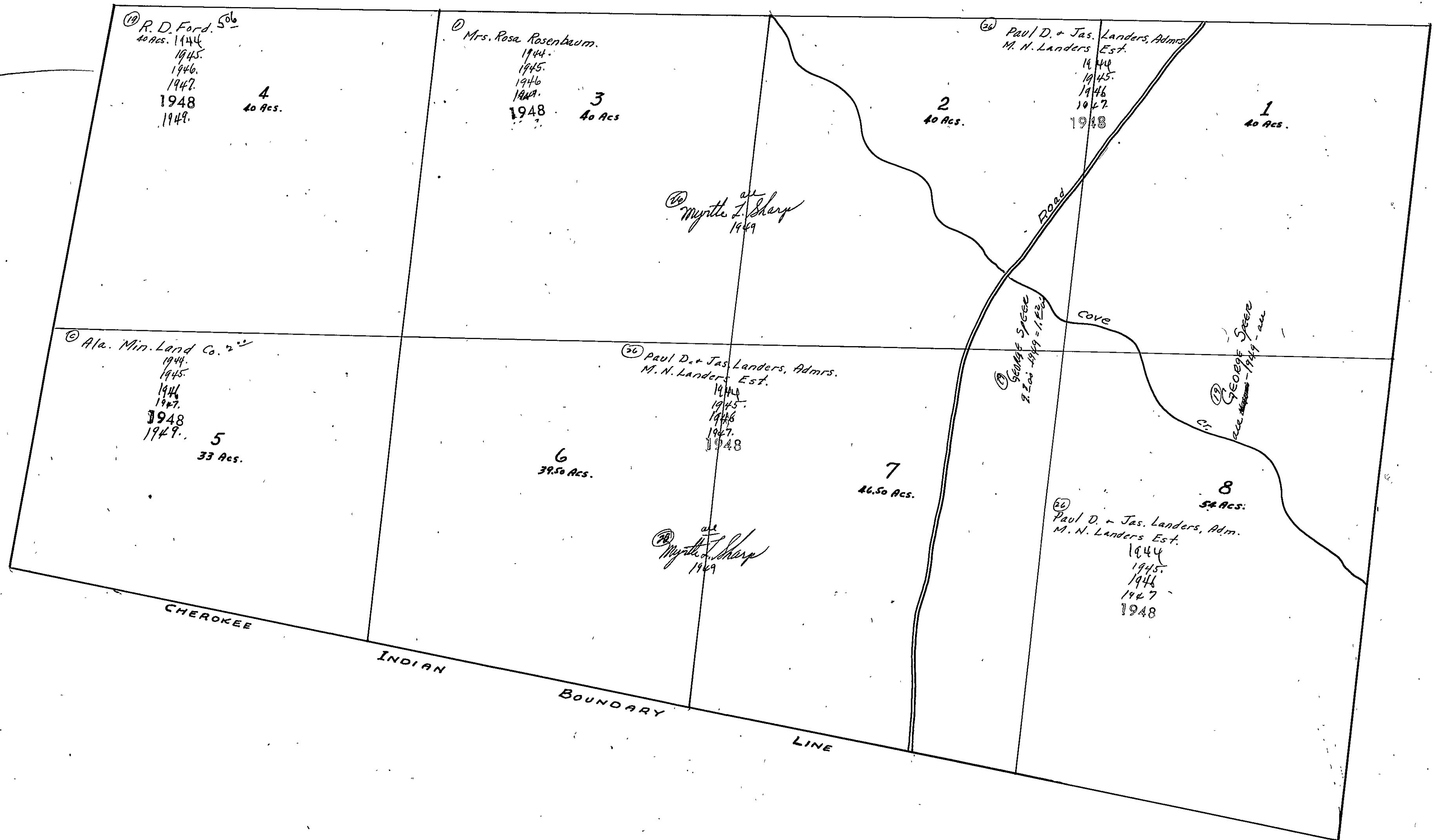
SEC. 30, TP. 12S, R. 8E.



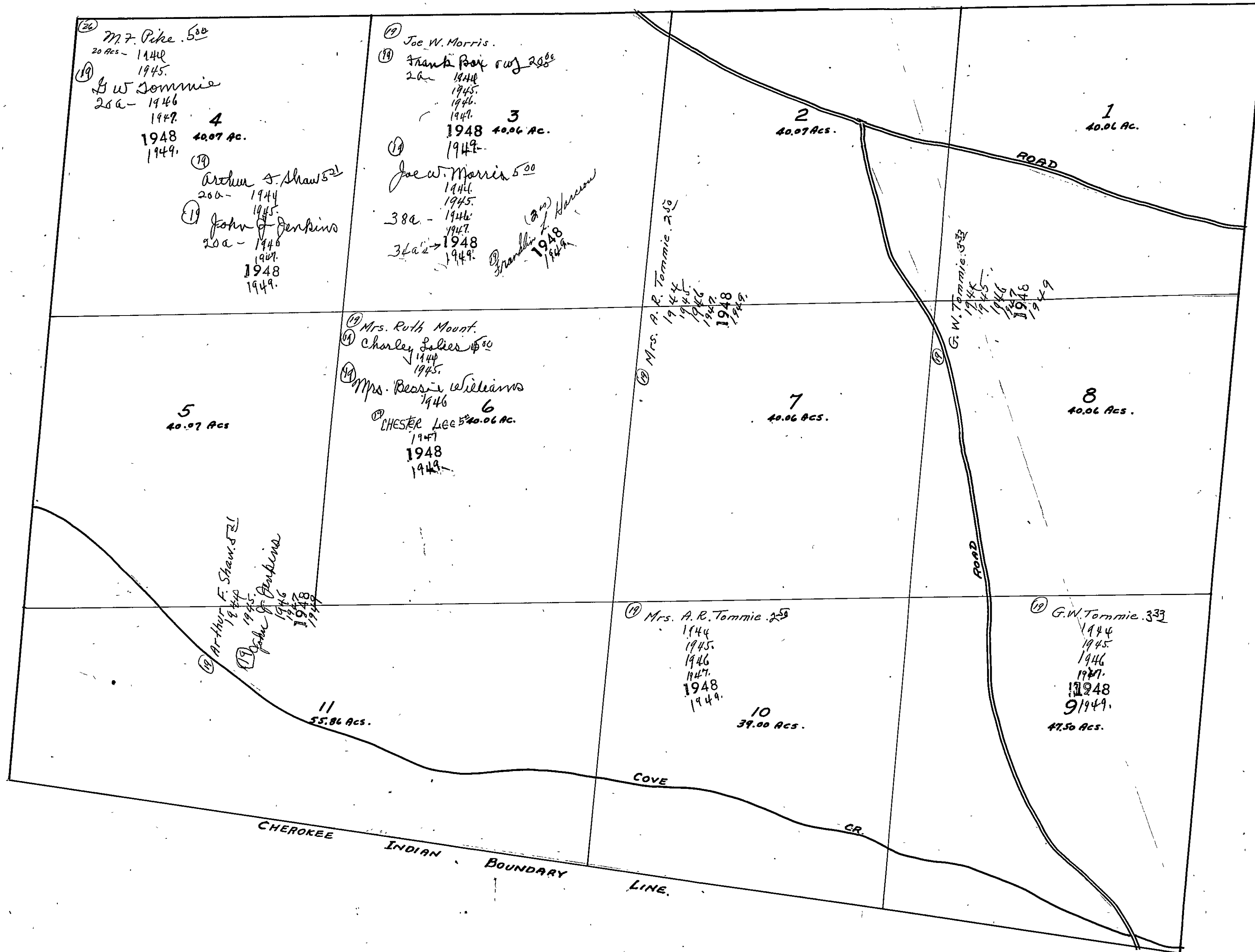
SEC. 32, TP. 12S, R. 8E.



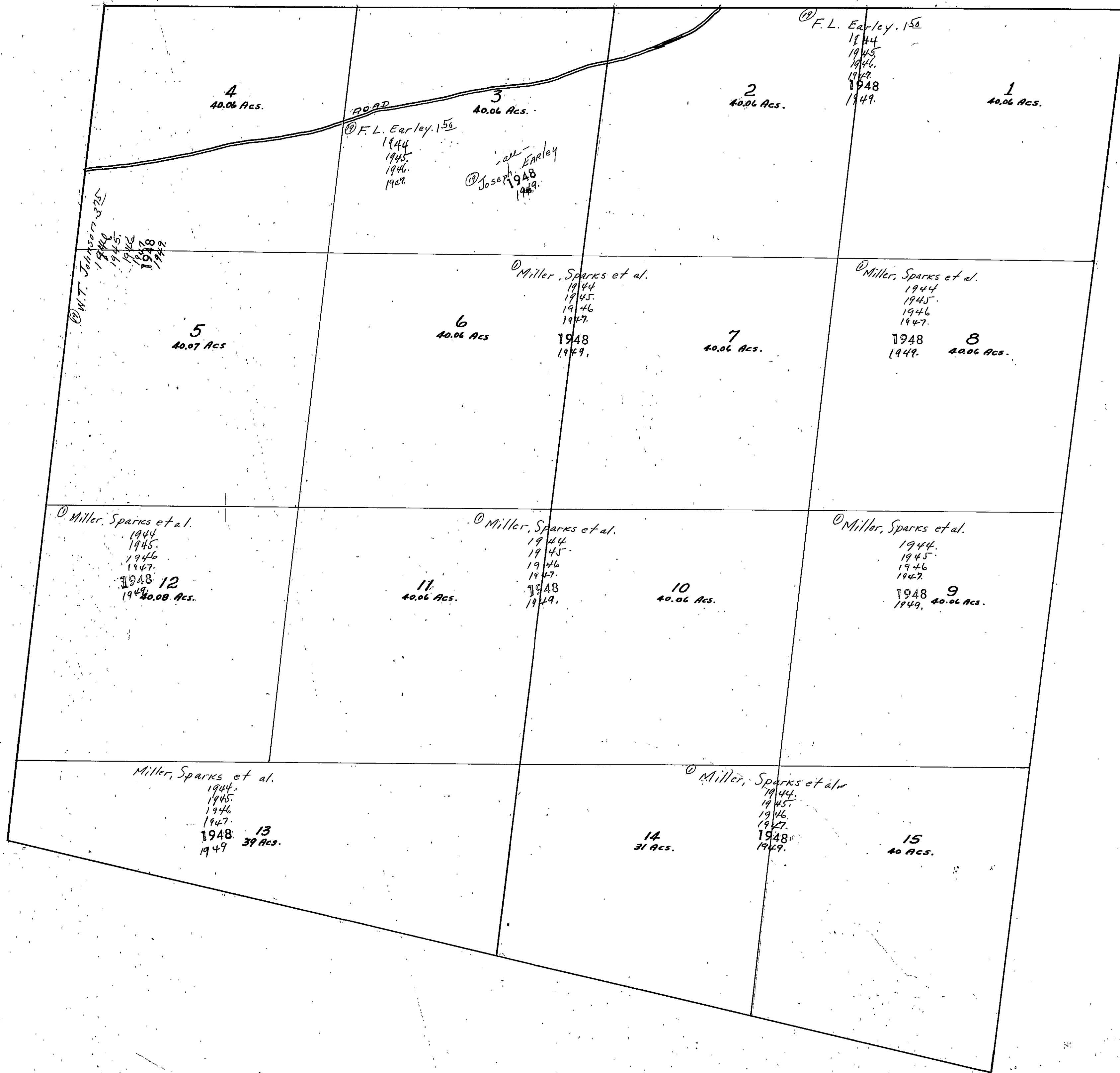
SEC. 33, TP. 12S, R. 8E.



SEC. 34, TP. 12S, R. 8E.



SEC. 35, TP. 12S, R. 8 E.



SEC. 36 TP. 12S, R. 8E.

<p>① L. Earley 150 1944 1945 1946 1947 1948 1949</p> <p>4 40 Acs</p>	<p>② G. H. &amp; W. F. Ford 100 1944 1945 1946 1947 1948 1949</p> <p>3 40 Acs</p>	<p>③ Mrs. Myrtle Patterson ④ Marvin Patterson 62 ⑤ Joe Patterson 62 1944 1945 1946 1947 1948 1949</p> <p>2 40 Acs</p>	<p>⑥ J. N. Amberson 120 1944 1945 ⑦ O. Bishop 1946 1947 1948 1949</p> <p>1 40 Acs</p>
<p>⑧ G. H. &amp; W. F. Ford 100 1944 1945 1946 1947 1948 1949</p> <p>5 40 Acs</p>	<p>⑨ G. H. &amp; W. F. Ford 100 1944 1945 1946 1947 1948 1949</p> <p>6 40 Acs</p>	<p>⑩ Peyton Rowan 100 1944 1945 1946 1947 1948 1949</p> <p>7 40 Acs</p>	<p>⑪ Unknown Owner 250 1944 ⑫ N. D. Whittington 1945 1946 1947 1948 1949</p> <p>8 40 Acs</p>
<p>⑬ G. H. &amp; W. F. Ford 100 1944 1945 1946 1947 1948 1949</p> <p>12 40 Acs</p>	<p>⑭ Glover Whitehead 1944 1945 1946 1947 1948 1949</p> <p>11 40 Acs</p>	<p>⑮ Peyton Rowan 100 1944 1945 1946 1947 1948 1949</p> <p>10 40 Acs</p>	<p>⑯ Unknown Owner 250 1944 ⑰ N. D. Whittington 1945 1946 1947 1948 1949</p> <p>9 40 Acs</p>
<p>⑱ Glover Whitehead 1944 1945 1946 1947 1948 1949</p> <p>13 49 Acs</p>	<p>⑲ Glover Whitehead 1944 1945 1946 1947 1948 1949</p> <p>14 59 Acs</p>	<p>Unknown Owner J. D. PARKER 1948 1949</p> <p>15 68 Acs</p>	<p>Unknown Owner 16 40 Acs</p>
<p>CHEROKEE INDIAN BOUNDARY LINE.</p>		<p>⑳ E. J. Doss - Mrs. Mary Couch 100 1944 1945 1946 1947 1948 1949</p> <p>38 Acs</p>	

SECTION 1

TOWNSHIP 13

RANGE 5

Form 1-S.T.C. ©1942 HERRICK & HARRIS CO. HARTVILLE

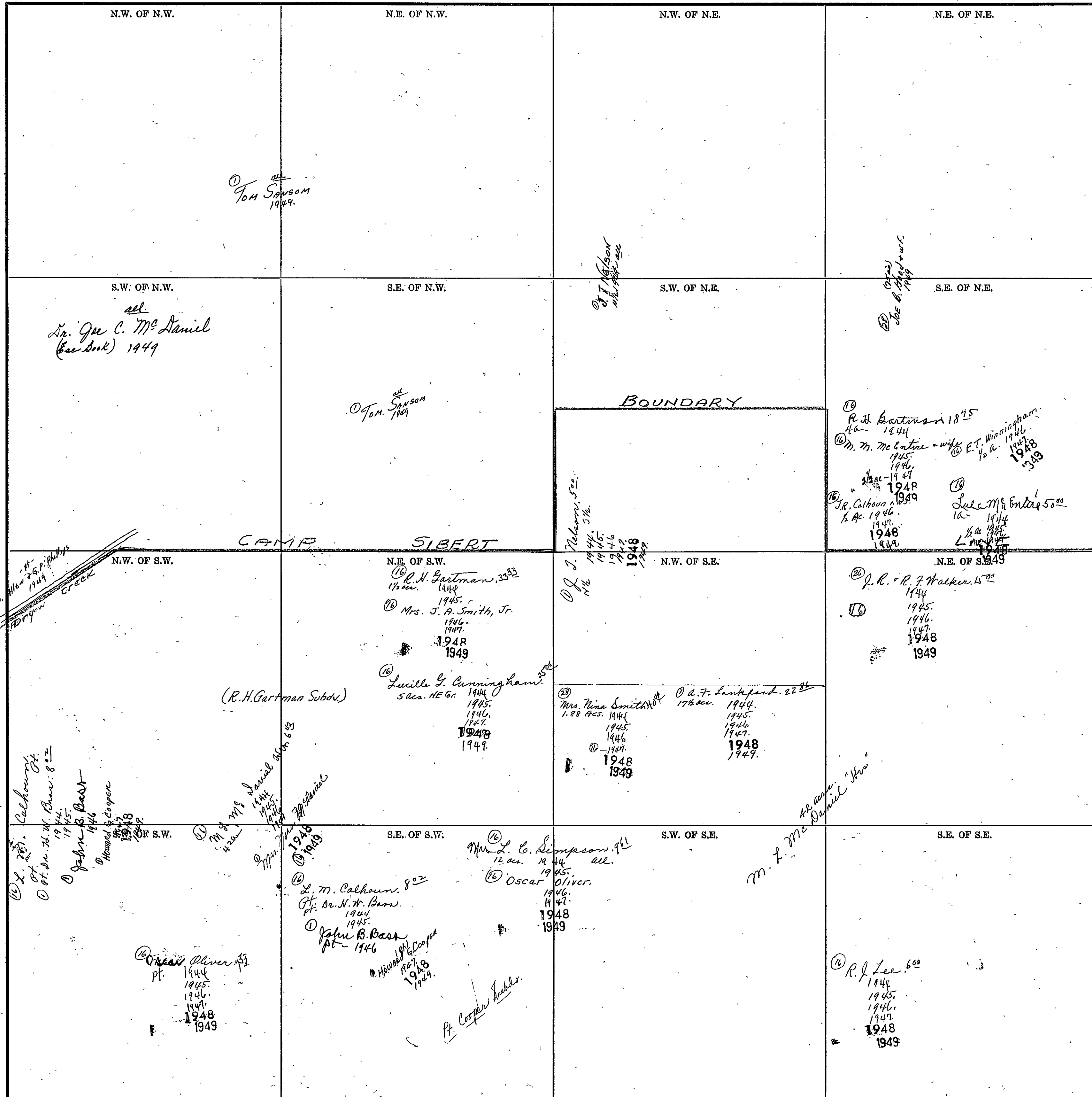
<p>N.W. OF N.W.</p> <p>② R. J. Lee, 6<sup>25</sup> 1944 1945. 1946. 1947. 1948 1949</p>	<p>N.E. OF N.W.</p>	<p>N.W. OF N.E.</p>	<p>N.E. OF N.E.</p> <p>R.R. Yeats Subdv.</p>
<p>S.W. OF N.W.</p> <p>④ J. D. &amp; J. H. Watson, 13<sup>51</sup> 37 a. 1944 36 a. 1945. 1946. 1947. 1948 1949</p> <p>⑤ Louis Bruden, 2<sup>1/2</sup> ac. 1945. 1946. 1947. 1948 1949</p> <p>⑥ R. J. Lee, 6<sup>00</sup> 2 1/2 a. 1944 3 1/2 a. 1945. 1946. 1947. 1948 1949</p>	<p>S.E. OF N.W.</p> <p>② R. J. Lee, 6<sup>25</sup> 1944 1945. 1946. 1947. 1948 1949</p>	<p>N.W. OF N.E.</p> <p>③ Mrs. Ola Watson, 6<sup>25</sup> 1944 1945. 1946. 1947. 1948 1949</p> <p>④ John D. Watson, 10<sup>45</sup> 1945. 1946. 1947. 1948 1949</p> <p>⑤ Mrs. J. H. Watson, 15<sup>00</sup> 1945. 1946. 1947. 1948 1949</p> <p>30 Acres in Yeats Subdivisions.</p>	<p>S.E. OF N.E.</p> <p>Yeats Subdv.</p> <p>⑦ L. M. Medlin, 8<sup>25</sup> 1944 1945. 1946. 1947. 1948 1949</p>
<p>N.W. OF S.W.</p> <p>② R. J. Lee, 6<sup>25</sup> 1944 1945. 1946. 1947. 1948 1949</p>	<p>N.E. OF S.W.</p>	<p>N.W. OF S.E.</p> <p>⑧ Mrs. D. J. Mattie, 10<sup>25</sup> 1944 1945. 1946. 1947. 1948 1949</p> <p>⑨ Mrs. Mattie O. Mattie, 7<sup>00</sup> 1944 1945. 1946. 1947. 1948 1949</p>	<p>N.E. OF S.E.</p> <p>⑩ L. M. Medlin, 10<sup>00</sup> 1944 1945. 1946. 1947.</p> <p>⑪ George W. Beasley, 1948 1949.</p> <p>⑫ L. M. Medlin, 8<sup>25</sup> 1944 1945. 1946. 1947. 1948 1949</p>
<p>S.W. OF S.W.</p> <p>⑬ J. R. &amp; R. F. Walker, 15<sup>00</sup> 1944 1945. 1946. 1947. 1948 1949</p> <p>⑭</p>	<p>S.E. OF S.W.</p> <p>⑮ R. J. Lee, 10<sup>00</sup> 25 ac. 1944 1945. 1946. 1947. 1948 1949</p> <p>⑯ Hoyt Lee, 15<sup>00</sup> 1944 1945. 1946. 1947. 1948 1949</p>	<p>S.W. OF S.E.</p> <p>⑰ Mrs. D. J. Mattie, 10<sup>25</sup> 1944 1945. 1946. 1947. 1948 1949</p> <p>⑱ Mrs. Mattie O. Mattie, 7<sup>00</sup> 1944 1945. 1946. 1947. 1948 1949</p>	<p>S.E. OF S.E.</p> <p>⑲ O. H. Robertson, 18<sup>00</sup> 1 ac. 1944 1945. 1946. 1947. 1948 1949</p> <p>⑳ Ala. State L. Co.</p>

Scale—1 inch=300.00 Ft.

COUNTY \_\_\_\_\_



Form 1-S.T.C. CASE MARSHALL & HAYES CO. HARRISVILLE



Scale—1 inch=300.00 Ft.

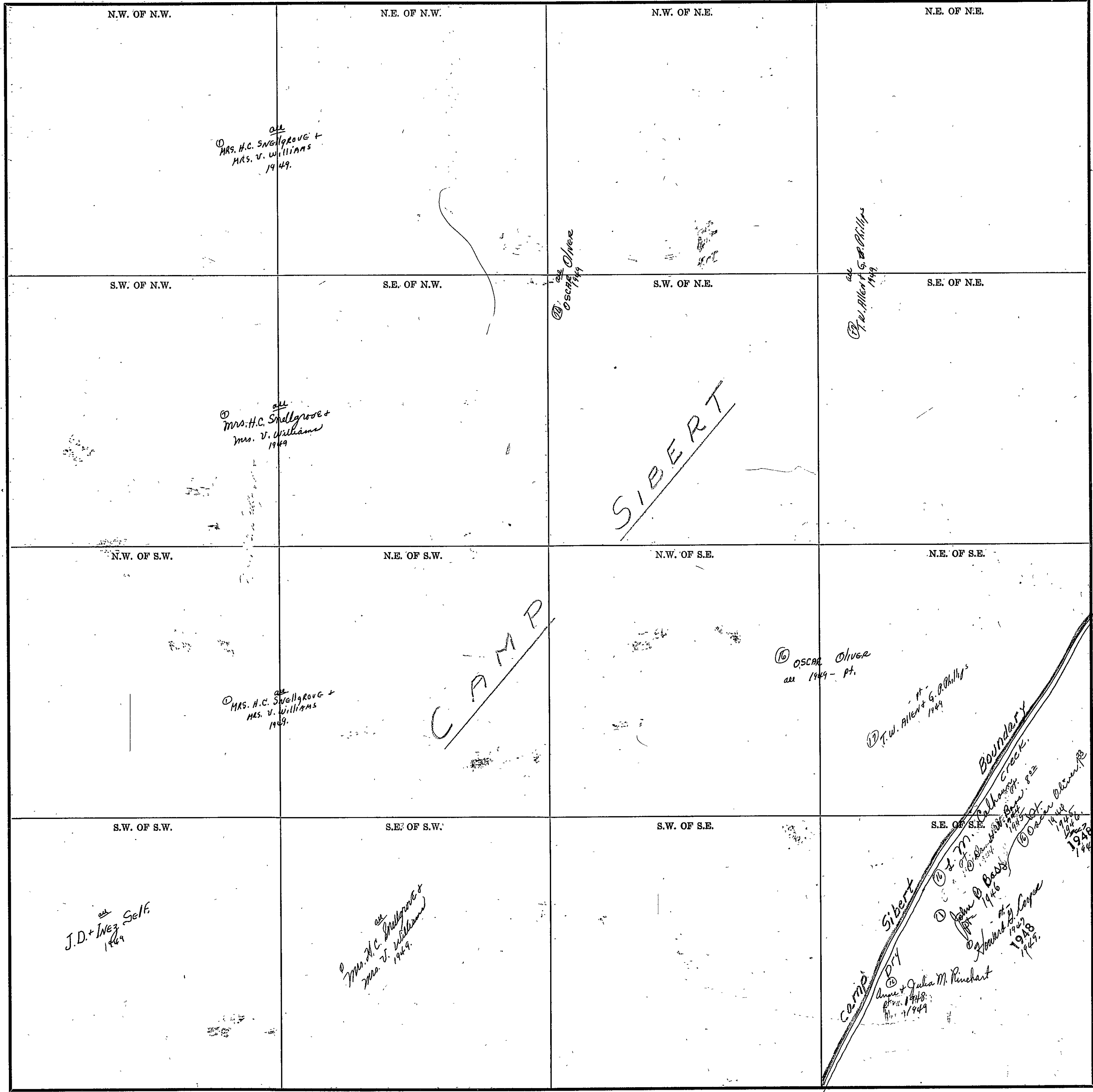
COUNTY

SECTION 3

TOWNSHIP 13

RANGE 5

Form 1-S.T.C. CASE WINDMILL & HORSE CO. BARTLESVILLE



Scale—1 inch=300.00 Ft.

COUNTY \_\_\_\_\_

Form 1-S.T.C. 6522 MARSHALL & BROWN CO. HARTVILLE

<p>N.W. OF N.W.          (N<sup>1/2</sup>)          MRS Ada Lee Hood          1949</p>	<p>N.E. OF N.W.          - 1/2 -          Mrs. H.C. Sullivan &amp;          Mrs. V. Williams          1949</p>		
<p>S.W. OF N.W.</p>	<p>MRS. Ada Lee Hood          ac - 1949 1/2</p>	<p>S.W. OF N.E.</p>	<p>S.E. OF N.E.</p>
<p>N.W. OF S.W.</p>	<p>N.E. OF S.W.          - N<sup>1/2</sup> -          MRS. Ada Lee Hood          1949</p> <p style="font-size: 2em; transform: rotate(-45deg); opacity: 0.5;">CAMP Sibert Entire Section</p>	<p>N.W. OF S.E.</p>	<p>N.E. OF S.E.</p>
<p>S.W. OF S.W.</p> <p>Mrs. H.C. Sullivan &amp;          Mrs. V. Williams          1949</p>	<p>S.E. OF S.W.</p>	<p>S.W. OF S.E.</p>	<p>S.E. OF S.E.</p>

COUNTY \_\_\_\_\_

Scale—1 Inch=300.00 Ft.

SECTION 5

TOWNSHIP 13  
12

RANGE 5

542

Form T-S.T.C. 2342 WARDHALL & HAYES CO. BARTVILLE

N.W. OF N.W.	N.E. OF N.W.	N.W. OF N.E.	N.E. OF N.E.
S.W. OF N.W. <i>Conner at 12/1/49</i>	S.E. OF N.W.	S.W. OF N.E. <i>(12/1/49) Wm. A. Sibley</i>	S.E. OF N.E.
N.W. OF S.W.	N.E. OF S.W. <i>CAMP</i>	N.W. OF S.E.	N.E. OF S.E.
S.W. OF S.W. <i>5 Acres Jerry Colborn 1/4/49</i>	S.E. OF S.W.	S.W. OF S.E. <i>Wm. J. C. Sibley at 12/1/49</i>	S.E. OF S.E.

*Entire Section SIBERT.*

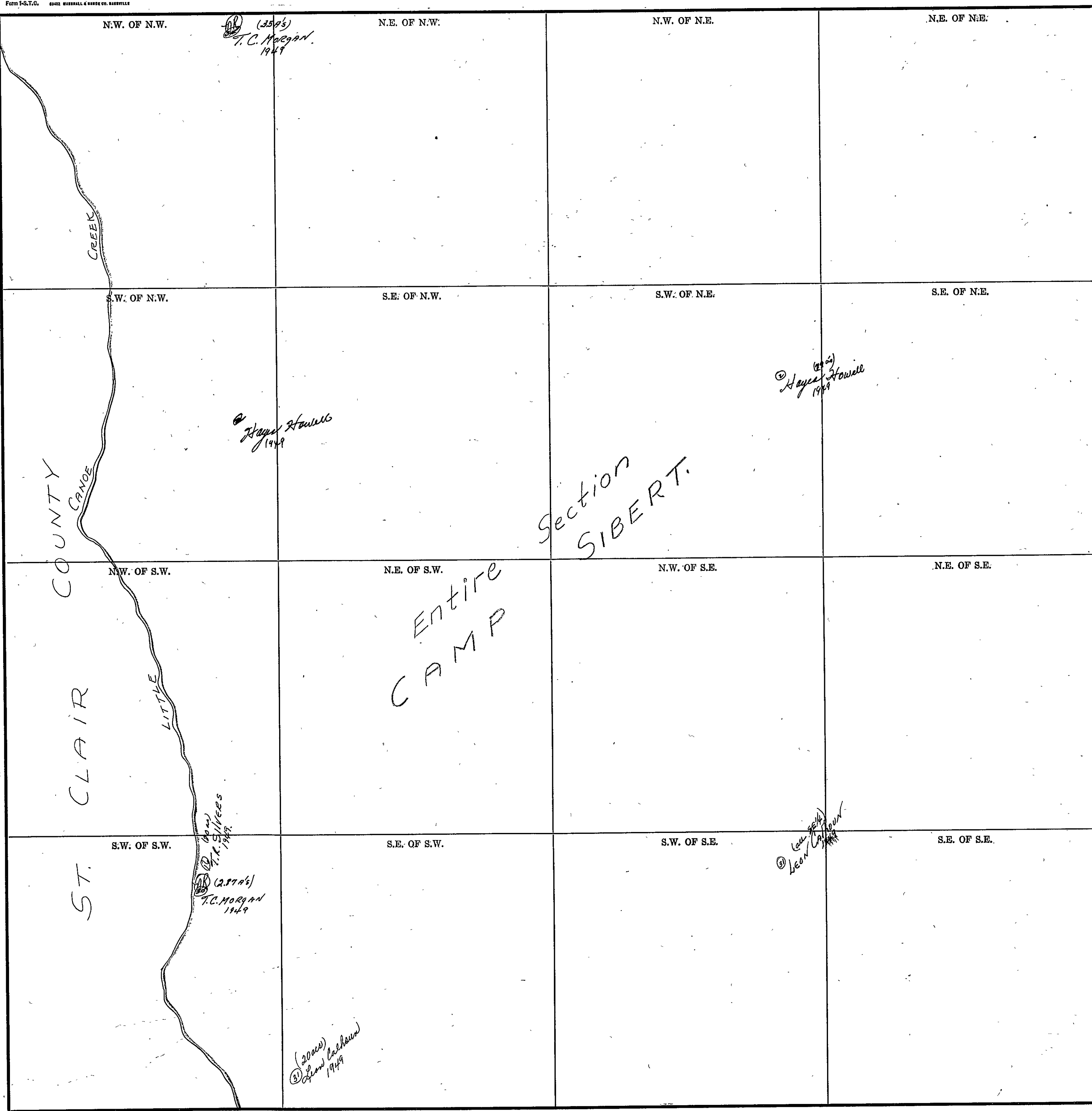
Scale—1 inch = 300.00 Ft.

COUNTY \_\_\_\_\_

SECTION 6

TOWNSHIP 13

RANGE 5



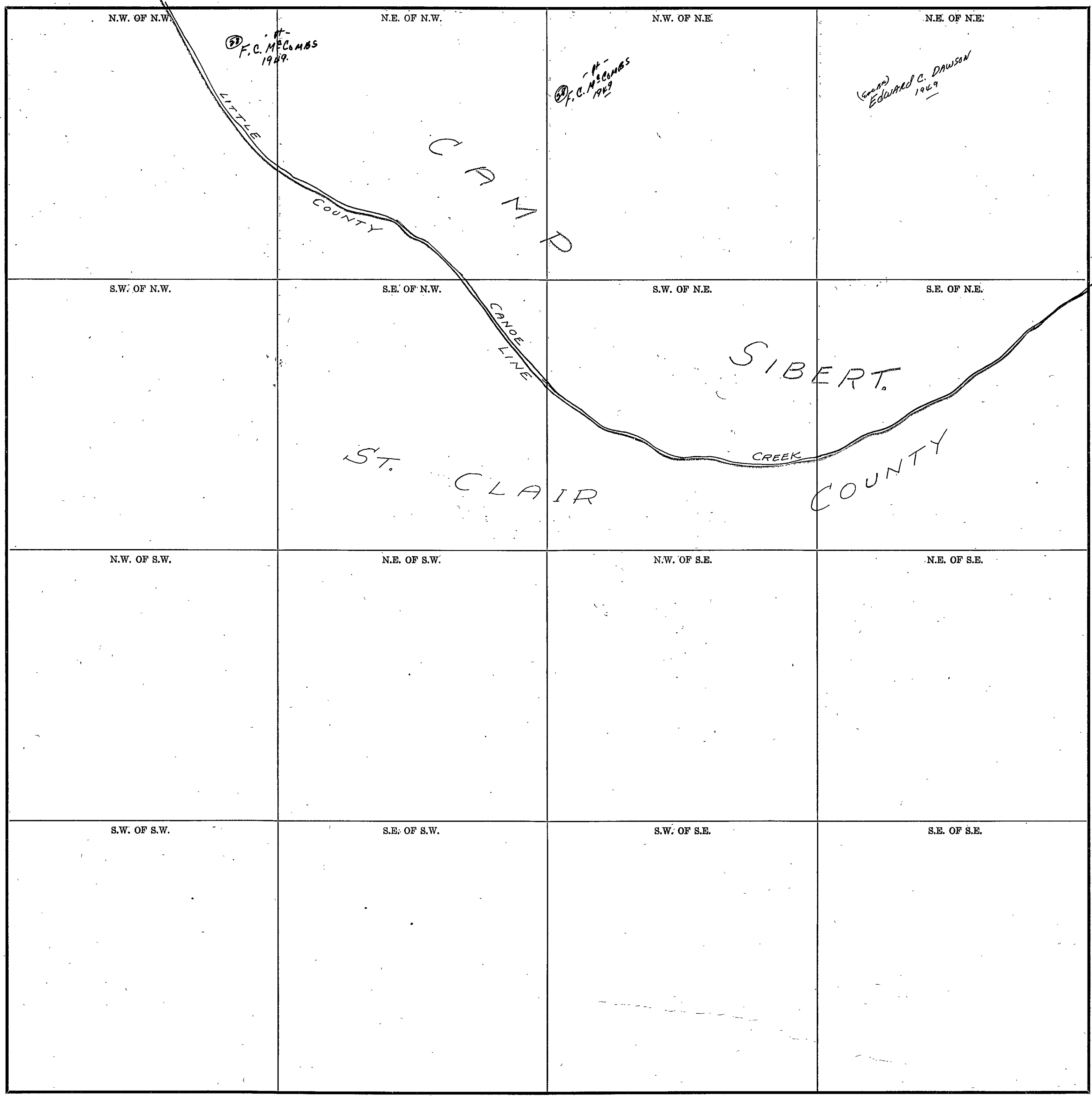
COUNTY \_\_\_\_\_

SECTION 7

TOWNSHIP 13

RANGE 5

Form 1-S.T.C. 6842 MARSHALL & HERRICK CO. BARTVILLE



COUNTY \_\_\_\_\_

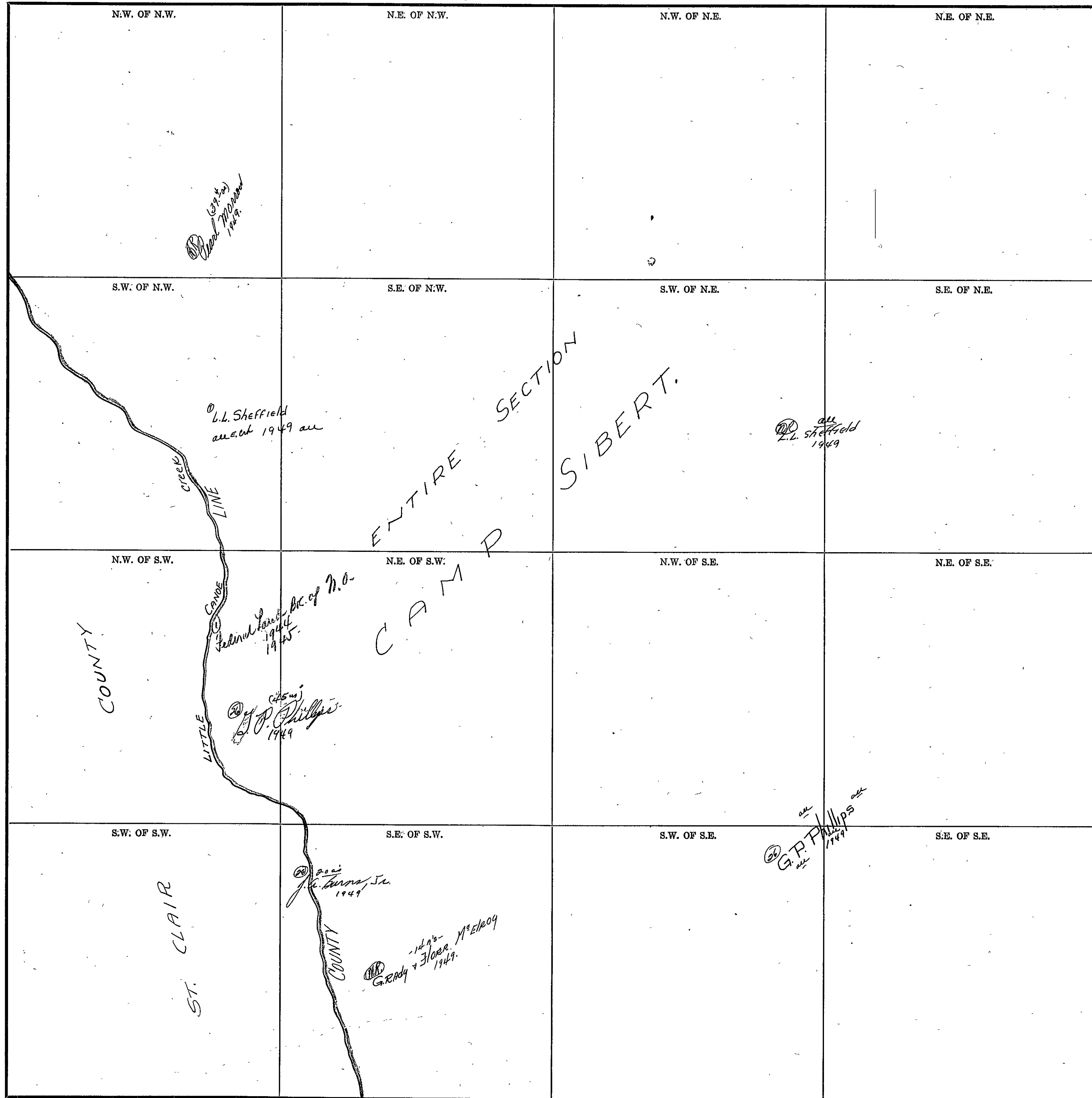
Scale—1 Inch=300.00 Ft.

SECTION 8

TOWNSHIP 13

RANGE 5

Form 1-S.T.O. 6882 MARSHALL & HODGE CO. HARRISVILLE



COUNTY \_\_\_\_\_



SECTION

9

TOWNSHIP

13

RANGE

5

546

Form 1-S.T.C. ©1922 WEBBELL & BARGE CO. HARTFORD

N.W. OF N.W.	N.E. OF N.W.	N.W. OF N.E.	N.E. OF N.E.
S.W. OF N.W.	S.E. OF N.W.	S.W. OF N.E.	S.E. OF N.E.
N.W. OF S.W.	N.E. OF S.W.	N.W. OF S.E.	N.E. OF S.E.
S.W. OF S.W.	S.E. OF S.W.	S.W. OF S.E.	S.E. OF S.E.

*J.D. + Self  
1949*

*all of 3rd White all*

*M. S. Jones  
1949*

SECTION  
ENTIRE  
CAMP  
SIBERT.

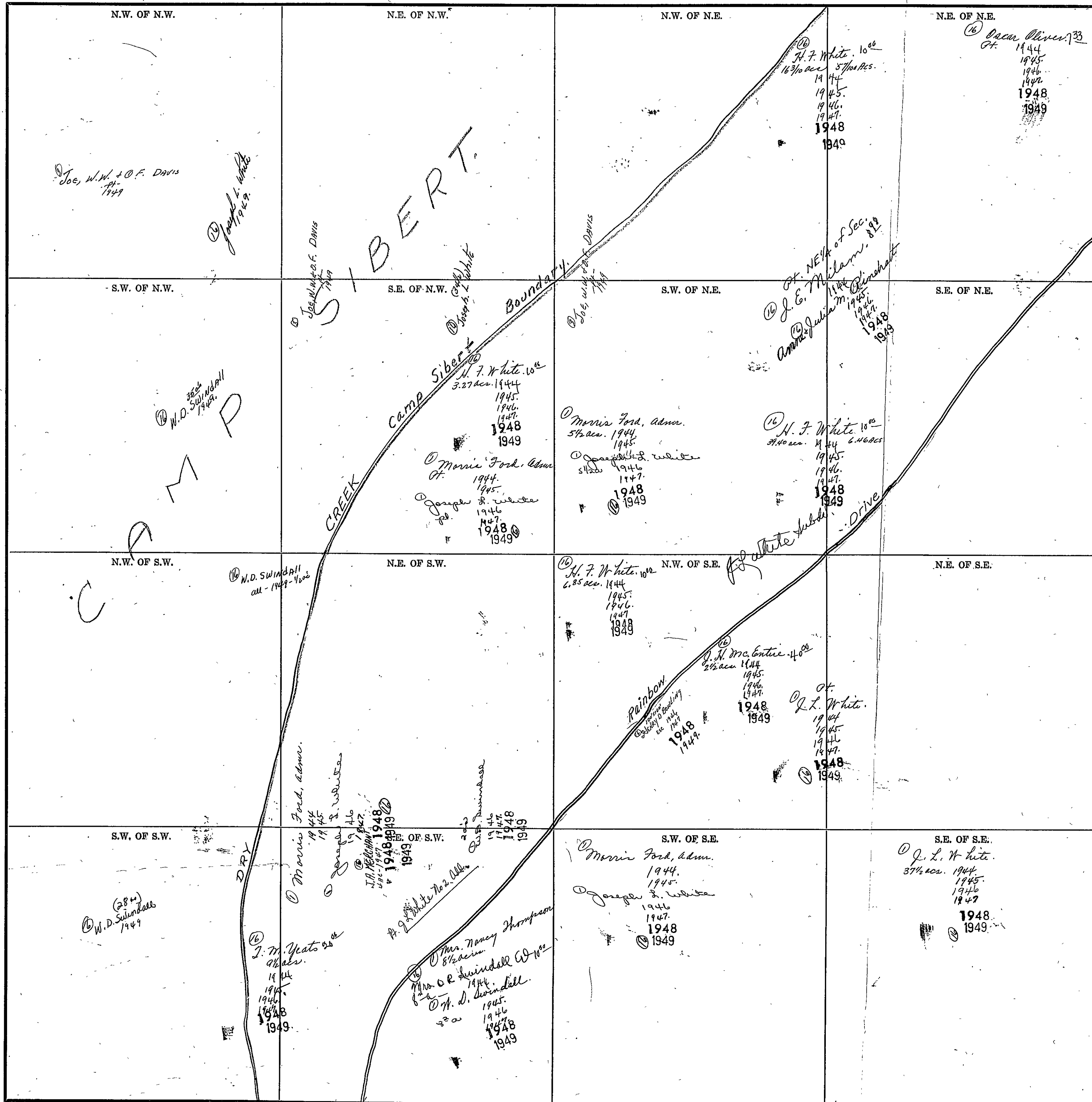
*see sale  
1949  
Chas. Rhea*

*see sale  
1949  
M. S. Jones*

Scale—1 inch = 300.00 Ft.

COUNTY

Form 1-S.T.C. STATE OF MISSOURI



COUNTY \_\_\_\_\_

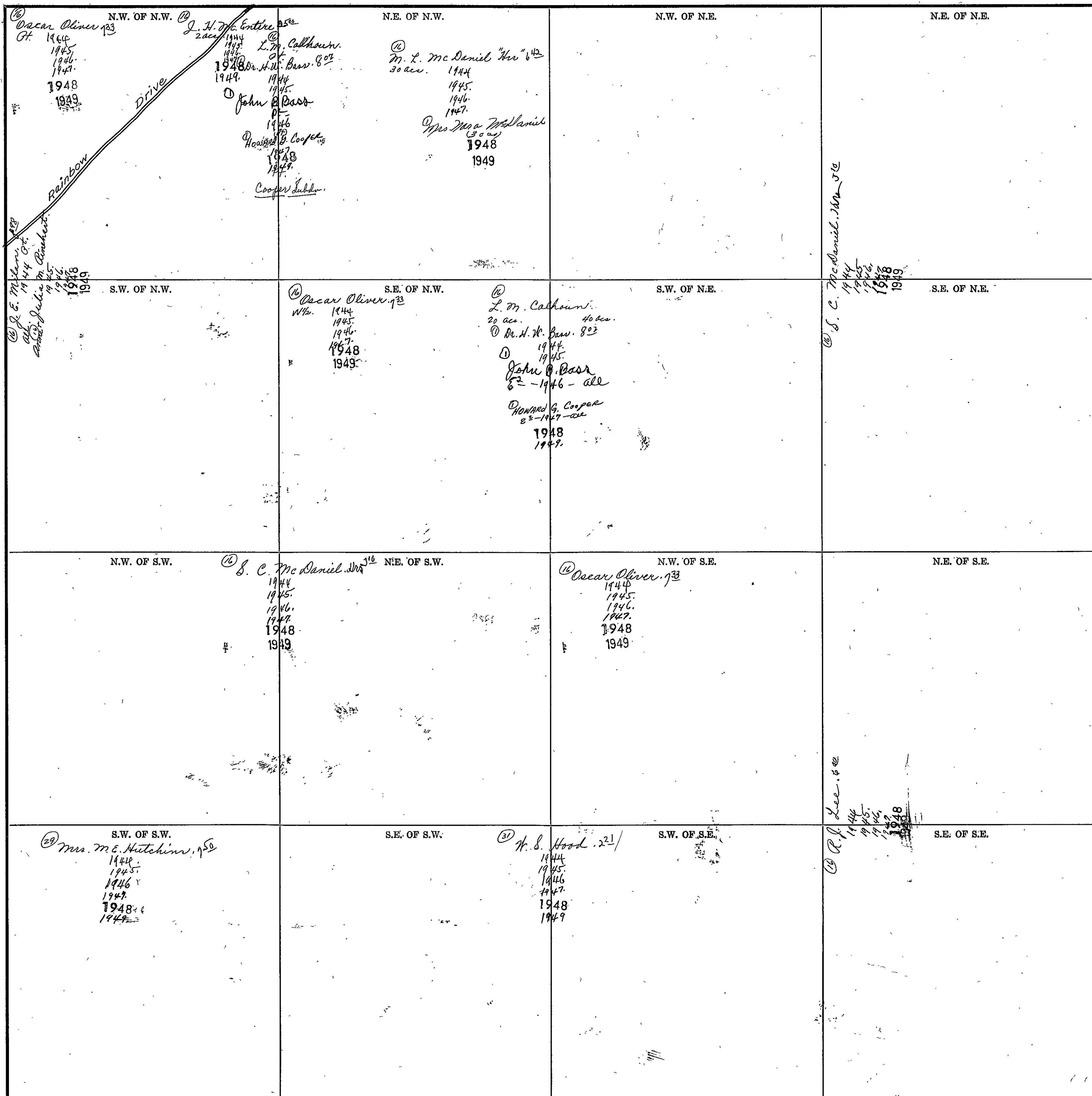
Scale--1 inch = 300.00 Ft.

SECTION 11

TOWNSHIP 13

RANGE 5

Form 1-S.T.C. CASE MARSHALL & WOOD CO. HARRISVILLE



Scale - 1 inch = 300.00 Ft.

COUNTY \_\_\_\_\_

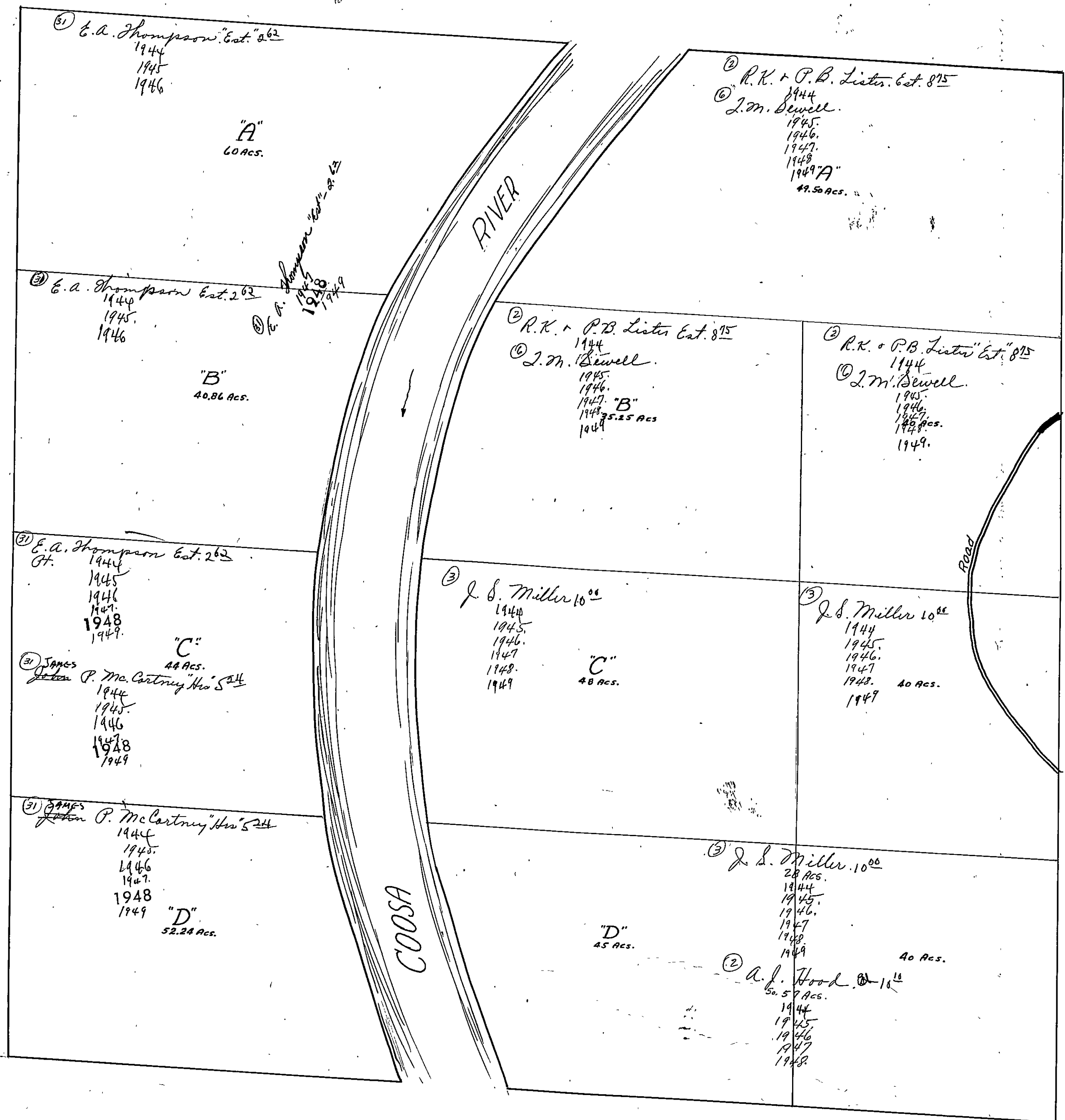
Form 1-S.T.C. 6242 MARSHALL & BARGE CO. BARTVILLE

<p>N.W. OF N.W.          ① M. L. McDaniel 10<sup>ac</sup> 1/2          1944          1945          1946          1947          Mrs. Nora McDaniel          1948          1949</p>	<p>N.E. OF N.W.          ① R. J. Lee 10<sup>ac</sup>          25 ac. 1944          1945          1946          1947          1948          1949          ② Hoyt Lee 5<sup>ac</sup>          1944          1945          1946          1947          1948          1949</p>	<p>N.W. OF N.E.          ① Mrs. D. J. Watts 10<sup>ac</sup>          39 ac. 1944          Mrs. Mattie O. Watts          1945          1946          1947          1948          1949</p>	<p>N.E. OF N.E.</p>
<p>S.W. OF N.W.          ① S. C. McDaniel 6<sup>ac</sup>          1944          1945          1946          1947          1948          1949</p>	<p>S.E. OF N.W.          ① J. Sam Lee 5<sup>ac</sup>          1944          ② J. J. Jenkins          1945          1946          G. W. Crews          1947          1948          (178) 1949</p>	<p>S.W. OF N.E.          ① J. Sam Lee 5<sup>ac</sup>          1944          ② J. J. Jenkins          1945          1946          G. W. Crews          1947          1948          (178) 1949</p>	<p>N.E. OF N.E.          ① J. Sam Lee 5<sup>ac</sup>          1944          ② J. J. Jenkins          1945          1946          G. W. Crews          1947          1948          (178) 1949</p>
<p>N.W. OF S.W.          ① R. J. Lee 6<sup>ac</sup>          1944          1945          1946</p>	<p>N.E. OF S.W.</p>	<p>N.W. OF S.E.</p>	<p>N.E. OF S.E.</p>
<p>S.W. OF S.W.          ① R. J. Lee 6<sup>ac</sup>          39<sup>±</sup> ac. 1944          1945          1946          ② C. E. Thompson 6<sup>ac</sup> 1/2          1944          1945          1946          1947          1948          1949          ③ J. J. Lee 10<sup>ac</sup>          1944          1945          1946          1947          1948          1949</p>	<p>S.E. OF S.W.          ① Mrs. N. C. Thompson 11<sup>6</sup> ac.          1944          1945          1946          1947          1948          1949</p>	<p>S.W. OF S.E.</p>	<p>S.E. OF S.E.          ② Mrs. Belle Fuhrman 8<sup>ac</sup>          28.90 ac. 1944          1945          1946          1947          1948          1949</p>

COUNTY

Scale—1 inch=300.00 Ft.

SEC. 13. TP. 13S. R. 5E.



SECTION 14

TOWNSHIP 13

RANGE 5

Form T-S.T.C. 6842 MARSHALL & DAVEN CO. BARTHELLE

<p>N.W. OF N.W.</p> <p>③ H. S. Woods 1944 1945 1946 1947 1948 1949</p>	<p>N.E. OF N.W.</p> <p>③ H. S. Woods 1944 1945 1946 1947 1948 1949</p>	<p>N.W. OF N.E.</p> <p>③ E. A. Thompson "Est 315" 1944 1945 1946 1947 1948 1949</p>	<p>N.E. OF N.E.</p> <p>③ E. A. Thompson "Est 315" 1944 1945 1946 1947 1948 1949</p>
<p>S.W. OF N.W.</p> <p>③ H. S. Woods 1944 1945 1946 1947 1948 1949</p>	<p>S.E. OF N.W.</p> <p>③ H. S. Woods 1944 1945 1946 1947 1948 1949</p>	<p>S.W. OF N.E.</p> <p>③ E. A. Thompson "Est 315" 1944 1945 1946 1947 1948 1949</p>	<p>S.E. OF N.E.</p> <p>③ E. A. Thompson "Est 315" 1944 1945 1946 1947 1948 1949</p>
<p>N.W. OF S.W.</p> <p>③ H. S. Woods 22 1944 1945 1946 1947 1948 1949</p>	<p>N.E. OF S.W.</p> <p>③ H. S. Woods 22 1944 1945 1946 1947 1948 1949</p>	<p>N.W. OF S.E.</p> <p>③ E. A. Thompson "Est 315" 1944 1945 1946 1947 1948 1949</p>	<p>N.E. OF S.E.</p> <p>③ E. A. Thompson "Est 315" 1944 1945 1946 1947 1948 1949</p>
<p>S.W. OF S.W.</p> <p>③ H. S. Woods 1944 1945 1946 1947 1948 1949</p>	<p>S.E. OF S.W.</p> <p>③ H. S. Woods 1944 1945 1946 1947 1948 1949</p>	<p>S.W. OF S.E.</p> <p>③ E. A. Thompson "Est 315" 1944 1945 1946 1947 1948 1949</p>	<p>S.E. OF S.E.</p> <p>③ E. A. Thompson "Est 315" 1944 1945 1946 1947 1948 1949</p>

Scale—1 inch=300.00 Ft.

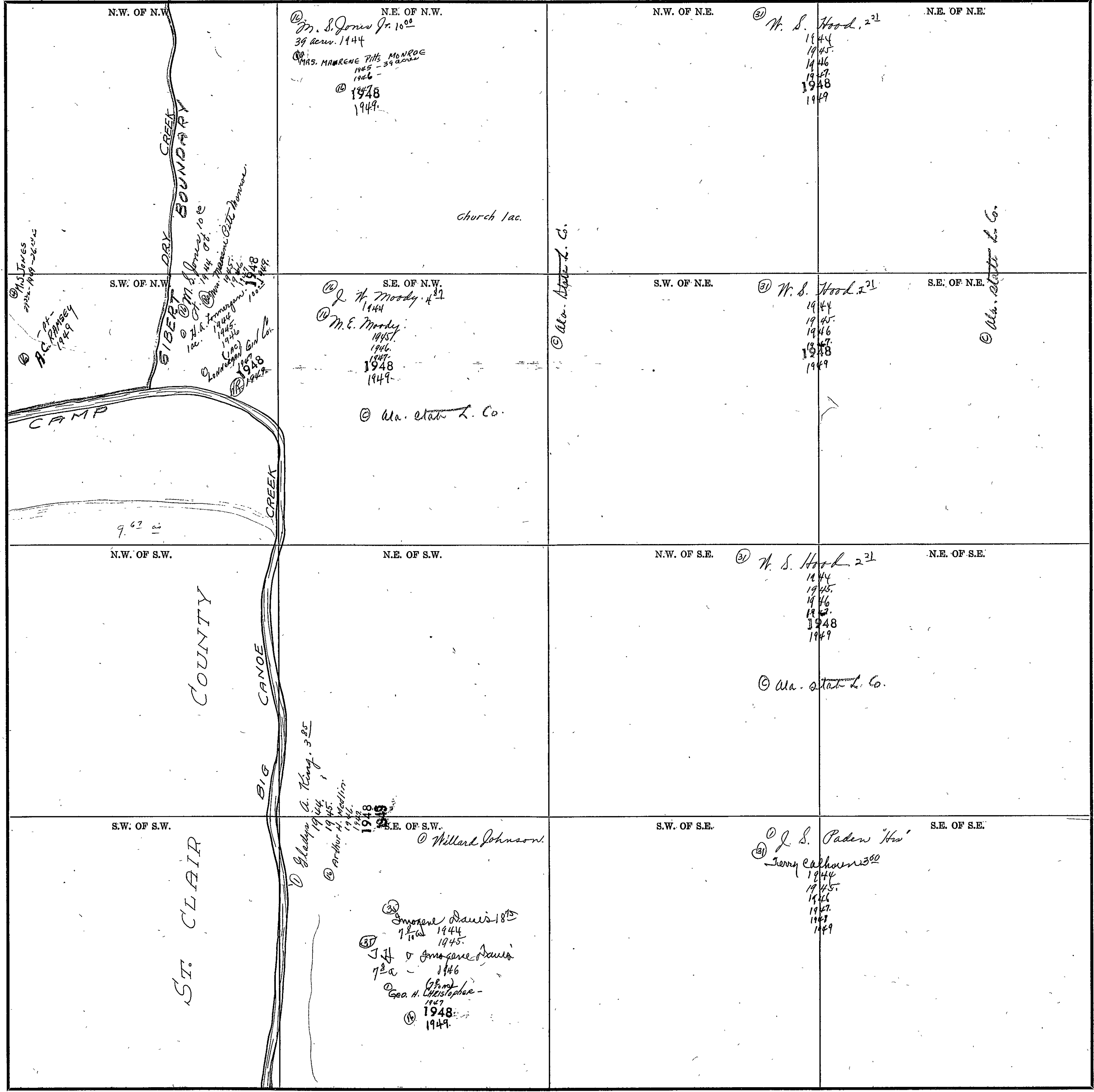
COUNTY \_\_\_\_\_

SECTION 15

TOWNSHIP 13

RANGE 5

Form I-S.T.C. 6842 HARRISVILLE



Scale - 1 inch = 300.00 Ft.

COUNTY

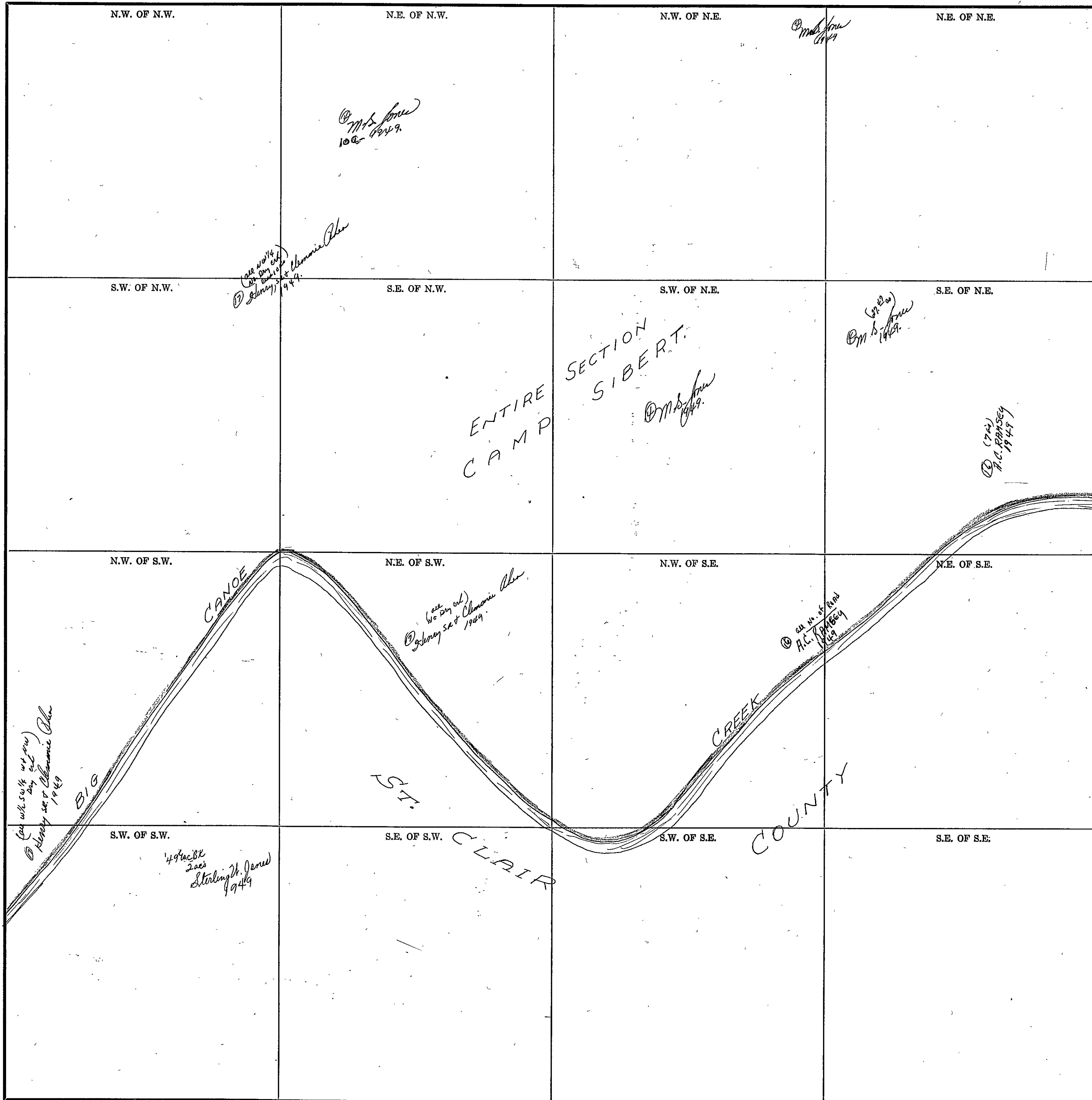


SECTION 16

TOWNSHIP 13

RANGE 5

Form 1-S.T.C. 6032 HARRALL & BRUCE CO. HARTVILLE



COUNTY

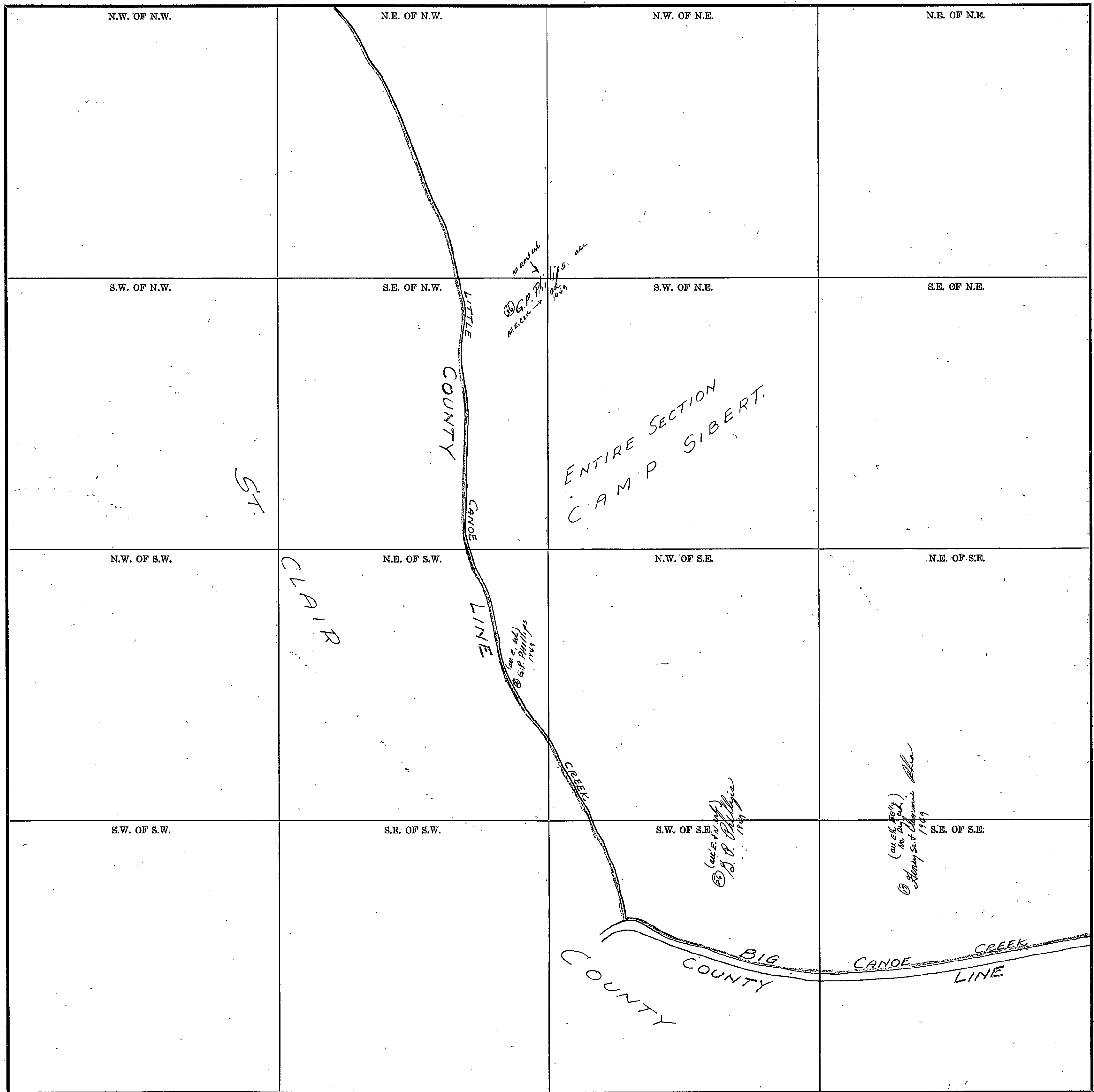
Scale--1 inch=300.00 Ft.

SECTION 17

TOWNSHIP 13

RANGE 5

Form 1-S.T.O. 1912 MARSHALL & BROS. CO. HARTVILLE



COUNTY \_\_\_\_\_

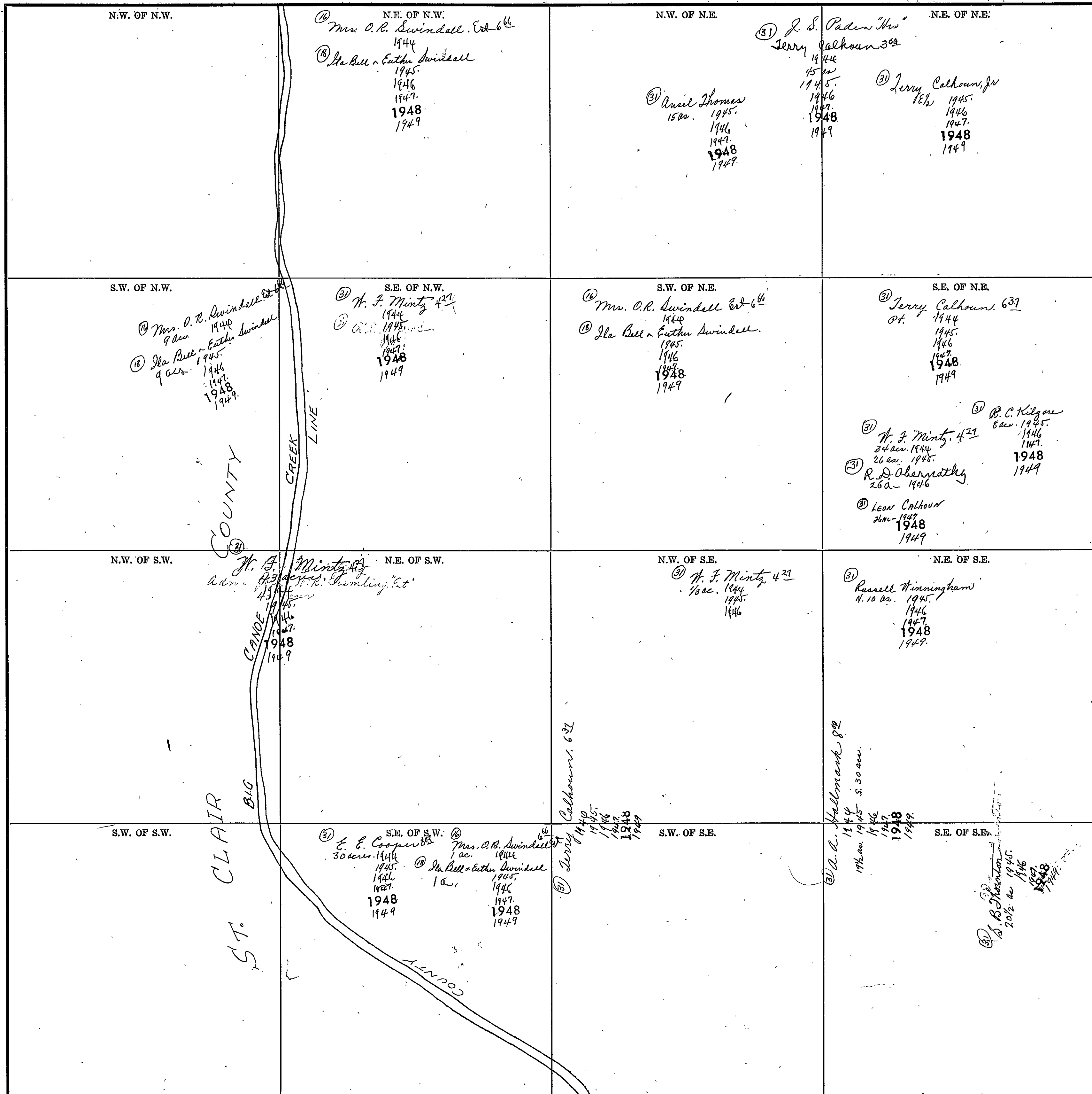
Scale—1 inch=300.00 Ft.

SECTION 22

TOWNSHIP 13

RANGE 5

Form 1-S.T.C. 6342 MARSHALL & BROS. CO. BARTONVILLE



Scale—1 inch=300.00 Ft.

COUNTY

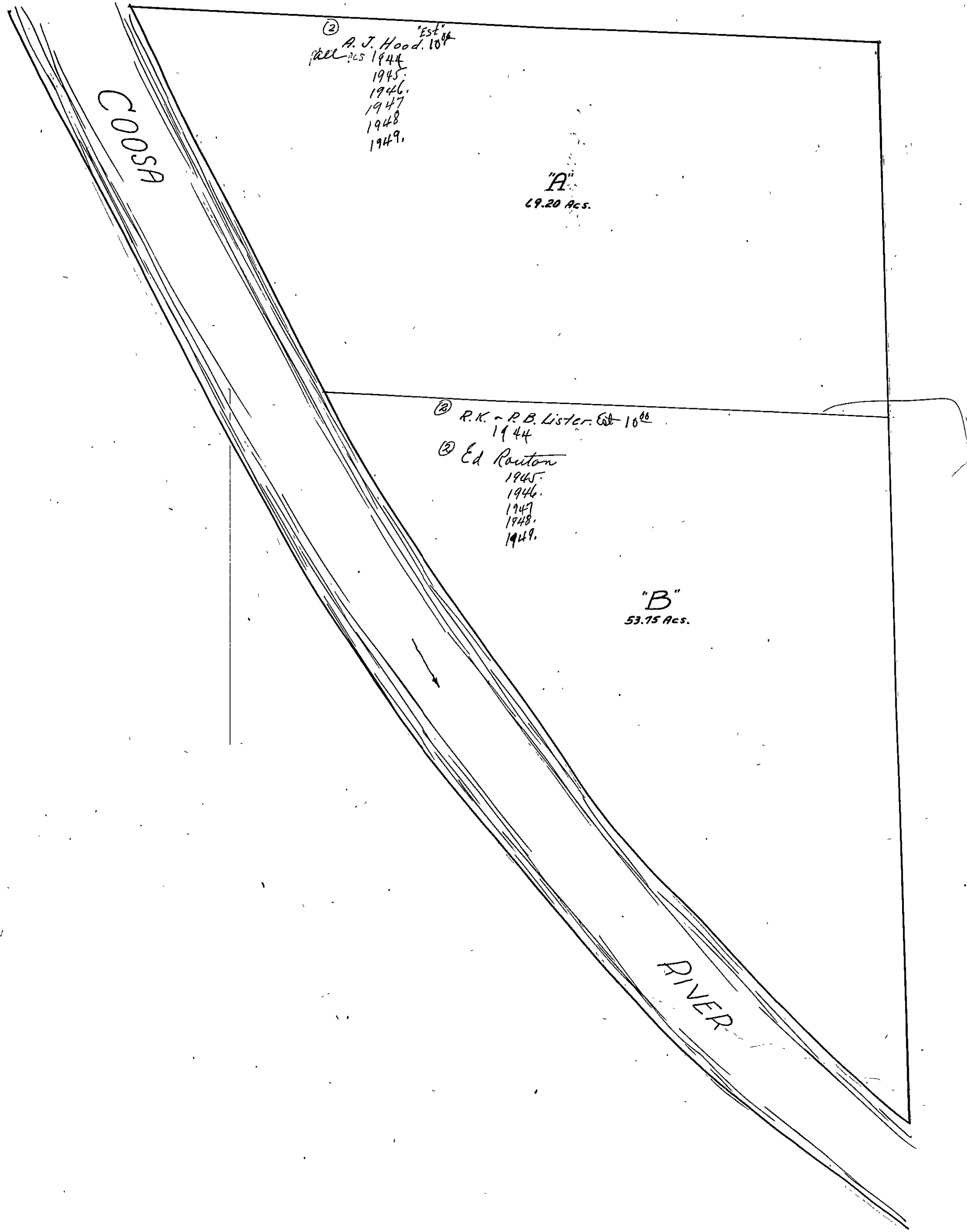
Form 1-S.T.C. 6042 HERRILL & BROS. CO. KANSAS CITY, MO.

<p>N.W. OF N.W.</p> <p>(31) W. S. Hood, 9<sup>21</sup> 1944 1945 1946 1947 1948 1949</p>	<p>N.E. OF N.W.</p>	<p>N.W. OF N.E.</p> <p>(31) J. D. Mc Cartney 1944 1945 1946 1947 1948 1949</p> <p>© Ala. State L. Co.</p>	<p>N.E. OF N.E.</p>
<p>S.W. OF N.W.</p> <p>(31) W. S. Hood, 9<sup>21</sup> 316 - 1944 1945 1946 1947 1948 1949</p> <p>(31) Jerry Calhoun, 4<sup>22</sup> 200 - 1944 1945 1946 1947 1948 1949</p> <p>(31) W. S. Hood, 9<sup>21</sup> 1944 1945 1946 1947 1948 1949</p> <p>(31) R. D. Abernathy, 66 - 1946 1948 1949</p> <p>(31) Leon Calhoun, 600 - 1947 1948 1949</p>	<p>S.E. OF N.W.</p> <p>(31) W. S. Hood, 9<sup>21</sup> 1944 1945 1946 1947 1948 1949</p>	<p>S.W. OF N.E.</p> <p>(31) Mrs. J. 2. Mc Cartney, 3<sup>22</sup> 1944 1945 1946 1947 1948 1949</p> <p>© Ala. State L. Co.</p>	<p>S.E. OF N.E.</p> <p>(31) Mrs. J. 2. Mc Cartney, 3<sup>22</sup> 1944 1945 1946 1947 1948 1949</p>
<p>N.W. OF S.W.</p>	<p>N.E. OF S.W.</p> <p>(31) E. E. Cooper, 8<sup>23</sup> 36 ac. 1944 1945 1946 1947 1948 1949</p> <p>(31) J. A. Harper, 7<sup>23</sup> 4<sup>22</sup> 1944 1945 1946 1947 1948</p>	<p>N.W. OF S.E.</p>	<p>N.E. OF S.E.</p> <p>(31) Mrs. J. 2. Mc Cartney, 3<sup>22</sup> 1944 1945 1946 1947 1948 1949</p> <p>© Ala. State L. Co.</p>
<p>S.W. OF S.W.</p> <p>(31) W. S. Hood, 6<sup>25</sup> 1944 1945 1946 1947 1948 1949</p>	<p>S.E. OF S.W.</p> <p>(31) E. E. Cooper, 8<sup>23</sup> N<sup>12</sup> 1944 1945 1946 1947 1948 1949</p> <p>(31) W. S. Hood, 9<sup>21</sup> 5<sup>12</sup> 1944 1945 1946 1947 1948 1949</p>	<p>S.W. OF S.E.</p> <p>(31) J. A. Harper, 7<sup>23</sup> 1944 1945 1946 1947 1948 1949</p> <p>(31) Mrs. C. C. Blumling, 6<sup>23</sup> 1<sup>12</sup> acre 1944 1945 1946 1947 1948</p>	<p>S.E. OF S.E.</p> <p>(31) W. L. Calhoun, 10<sup>24</sup> 1944 1945 1946 1947 1948 1949</p>

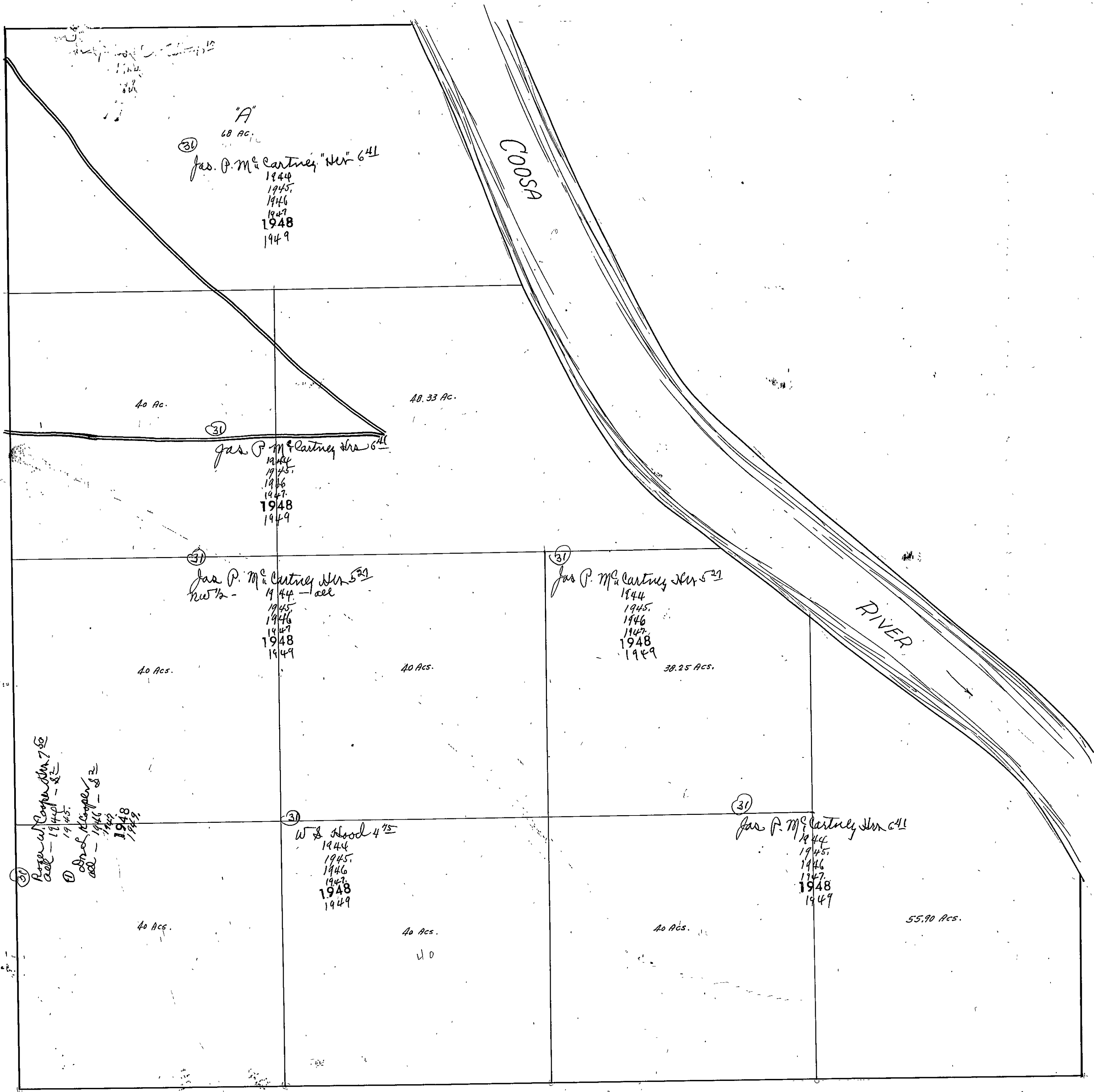
Scale—1 inch=500.00 Ft.

COUNTY

SEC. 24, TP. 13S, R. 5E.



SEC. 24, TP. 13S, R. 5E.



SECTION 25 TOWNSHIP 13 RANGE 5

Form 1-S.T.C. ©1932 MARSHALL & BRIDGE CO. BARTVILLE

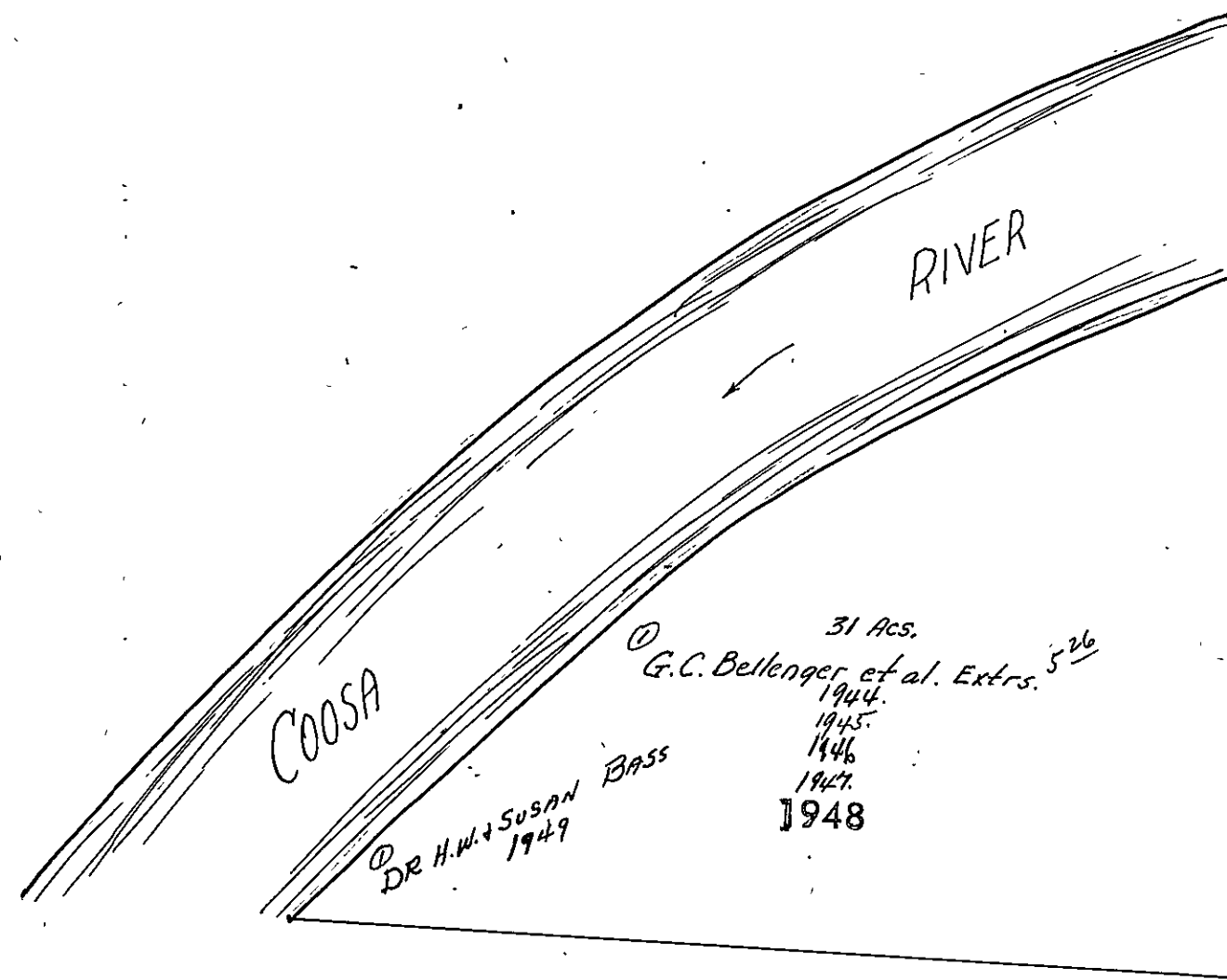
<p>N.W. OF N.W.</p> <p>③ Roger W. Cooper, Est. 1<sup>st</sup> 1/2 ac. 1944-1945. O.W. State L. Co.</p> <p>④ Dr. R. K. Cooper 1a- 1946-1947. 1948-1949.</p> <p>⑤ Morris Ford, Adm. 3/4 Int.</p> <p>⑥ J. L. White. 1/4 Int.</p> <p>③ W. Guy Hood 6<sup>35</sup> 3/4 ac. 1944-1945. 1946-1947. 1948-1949.</p>	<p>N.E. OF N.W.</p> <p>③ W. S. Hood, 11<sup>50</sup> 1944-1945. 1946-1947. 1948-1949.</p>	<p>N.W. OF N.E.</p> <p>③ W. S. Hood, 4<sup>50</sup> 1944-1945. 1946-1947. 1948-1949.</p>	<p>N.E. OF N.E.</p>
<p>S.W. OF N.W.</p> <p>③ W. Guy Hood, 10<sup>00</sup> 1/4 ac. 1944-1945. 1946.</p>	<p>S.E. OF N.W.</p> <p>① Morris Ford, Adm. 3/4 Int.</p> <p>⑤ W. Guy Hood 6<sup>35</sup> 1944-1945. 1946.</p> <p>⑥ J. L. White. 1/4 Int.</p> <p>③ W. Guy Hood 10<sup>00</sup> 1/4 ac. 1947-1948. 1949.</p> <p>© Ala. State L. Co.</p>	<p>S.W. OF N.E.</p> <p>3/4 Int. Morris Ford.</p>	<p>S.E. OF N.E.</p> <p>⑥ J. L. White. 1/4 Int.</p> <p>③ W. Guy Hood 6<sup>35</sup> 1/4 ac. 1944-1945. 1946-1947. 1948-1949.</p>
<p>N.W. OF S.W.</p> <p>③ J. E. Stovall. 1944-1945. 1946-1947.</p> <p>④ John L. Blackwood 5<sup>00</sup> 1948.</p> <p>⑤ Robert W. Woodruff. 1948.</p> <p>⑥ Edgely Woodruff. 1948.</p> <p>⑦ O.W. State L. Co.</p> <p>⑧ Minnie L. Co. 1944-1945. 1946-1947. 1948-1949.</p>	<p>N.E. OF S.W.</p>	<p>N.W. OF S.E.</p> <p>③ W. Guy Hood 10<sup>00</sup> 1944-1945. 1946-1947. 1948-1949. (see SE 1/4 N.W. 90) 1948.</p>	<p>N.E. OF S.E.</p>
<p>S.E. OF S.W.</p> <p>③ N. L. Calhoun. 1944-1945. 1946-1947. 1948-1949.</p> <p>④ W. Guy Hood 10<sup>00</sup> 1944-1945. 1946-1947. 1948-1949.</p>	<p>S.W. OF S.E.</p>	<p>S.W. OF S.E.</p>	<p>S.E. OF S.E.</p>

Scale—1 inch=300.00 Ft.

COUNTY \_\_\_\_\_



SEC. 25, TP. 13S. R. 5E.



SECTION 26

TOWNSHIP 13

RANGE 5

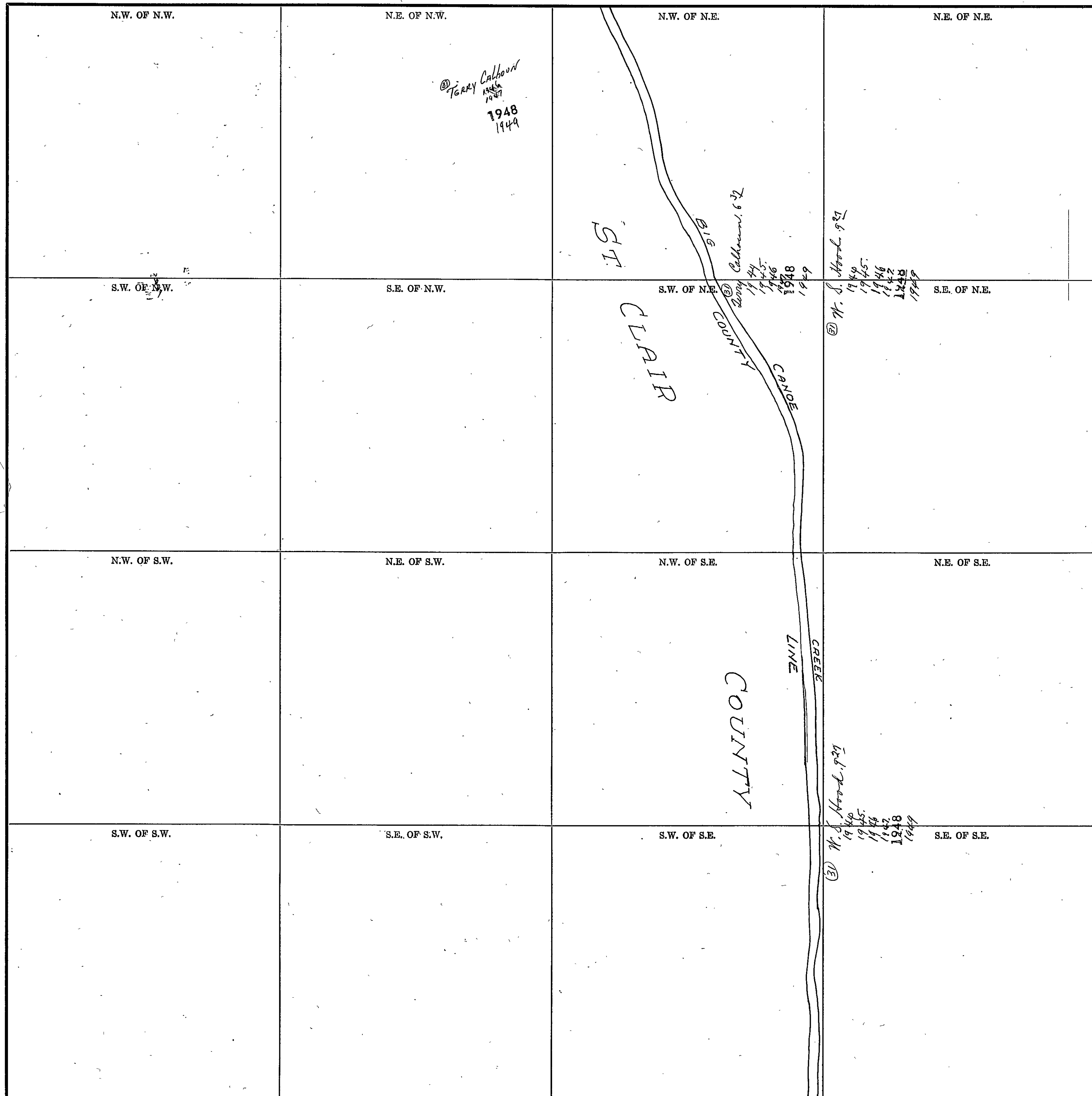
Form 1-S.T.C. 6022 MARSHALL & BRUCE CO. HARTVILLE

<p>N.W. OF N.W.</p> <p>(31) W. S. Hood 62<sup>1/2</sup> 1944 1945 1946 1947 1948 1949</p>	<p>N.E. OF N.W.</p> <p>(31) W. Guy Hood 10<sup>00</sup> 1944 1945 1946 1947 1948 1949</p>	<p>N.W. OF N.E.</p> <p>(31) Mrs. A. C. Gramling 6<sup>20</sup> 1944 1945 1946</p> <p>(31) Mrs. A. C. Gramling ac - 1947 - 48</p> <p>(31) I. E. Oldham ac 1948 ac 1949</p>	<p>N.E. OF N.E.</p> <p>(31) Mrs. A. C. Gramling 6<sup>20</sup> 4 acs. 1944 1945 1946</p> <p>(31) Mrs. A. C. Gramling ac - 1947 - 48</p> <p>(31) I. E. Oldham ac 1948 ac 1949</p>
<p>S.W. OF N.W.</p> <p>(31) W. S. Hood 62<sup>1/2</sup> 1944 1945 1946 1947 1948 1949</p> <p>(31) Mrs. A. C. Gramling 6<sup>20</sup> 6 acs. 1944 1945 1946 1947</p> <p>(31) I. E. Oldham ac 1948 ac 1949</p>	<p>S.E. OF N.W.</p> <p>(31) J. J. Carter 58<sup>2</sup> 1944 1945 1946 - Est. 1947 1948 1949</p>	<p>S.W. OF N.E.</p> <p>(31) W. Guy Hood 4<sup>64</sup> 20 acs. 1944 1945 1946 1947 1948 1949</p> <p>(31) Mrs. A. C. Gramling 6<sup>20</sup> 5 1/2 acs. 1944 1945 1946</p> <p>(31) I. E. Oldham ac 1948 ac 1949</p> <p>(31) Mrs. A. C. Gramling 6<sup>20</sup> 5 acs - 1947 - 48</p>	<p>S.E. OF N.E.</p> <p>(31) W. Guy Hood 4<sup>64</sup> 1944 1945 1946 1947 1948 1949</p> <p>(31) Mrs. A. C. Gramling 6<sup>20</sup> 4 acs. 1944 1945 1946</p> <p>(31) Mrs. A. C. Gramling 6<sup>20</sup> 4 acs. 1944 1945 1946</p> <p>(31) I. E. Oldham ac 1948 ac 1949</p>
<p>N.W. OF S.W.</p> <p>(31) W. S. Hood 62<sup>1/2</sup> 1944 1945 1946 1947 1948 1949</p>	<p>N.E. OF S.W.</p> <p>(31) J. J. Carter 58<sup>2</sup> 1944 1945 1946 - Est. 1947 1948 1949</p>	<p>N.W. OF S.E.</p> <p>(31) Arthur K. Minyard 5<sup>00</sup> 2 acs. 1944 1945 10 a - 1946 1947 1948 1949</p> <p>(31) Louis Oliver Peterson 18 acs. 1944 1947 1948 1949</p>	<p>N.E. OF S.E.</p> <p>(31) J. J. Merchant 3<sup>80</sup> 38 acs. 1944 1945 20 a - 1946 20 ac - 1947 - ac 1948 1949</p>
<p>S.W. OF S.W.</p> <p>(31) W. S. Hood 62<sup>1/2</sup> 1944 1945 1946 1947 1948 1949</p>	<p>S.E. OF S.W.</p> <p>(31) J. J. Carter 58<sup>2</sup> 1944 1945 1946 - Est. 1947 1948 1949</p>	<p>S.W. OF S.E.</p> <p>(31) J. J. Merchant 3<sup>80</sup> ac. 1944 1945 1946 1947 1948 1949</p>	<p>S.E. OF S.E.</p> <p>(31) J. J. Merchant 3<sup>80</sup> ac. 1944 1945 1946 1947 1948 1949</p> <p>(31) G. P. Phillips 20 acs.</p> <p>(31) L. M. Nipper 5<sup>00</sup> 20 a. 1944</p> <p>(31) J. L. Lett 1945 1946 1947 1948</p> <p>(31) MRS. ADA Lee Hood (50 acs) 1949</p>

Scale-1 inch=300.00 Ft.

COUNTY \_\_\_\_\_

Form 1-S.T.C. 6512 MINERAL & RANGE CO. SADDLE



COUNTY \_\_\_\_\_

Scale--1 inch=300.00 Ft.

SECTION 34

TOWNSHIP 13

RANGE 5

Form 1-S.T.C. 6162 MARSHALL & BERRY CO. HARTVILLE

N.W. OF N.W.	N.E. OF N.W.	N.W. OF N.E.	N.E. OF N.E. (3) Roger W. Cooper et al 21 Dec. 1944 1945. COUNTY BIG ST. CLAIR COUNTY N.E. 21 Dec. 1944 1945. COUNTY CREEK LINE COUNTY
S.W. OF N.W.	S.E. OF N.W.	S.W. OF N.E.	N.E. OF N.E. (3) Roger W. Cooper et al 21 Dec. 1944 1945. COUNTY CREEK LINE COUNTY
N.W. OF S.W.	N.E. OF S.W.	N.W. OF S.E.	N.E. OF S.E.
S.W. OF S.W.	S.E. OF S.W.	S.W. OF S.E.	S.E. OF S.E.

Scale—1 inch=300.00 Ft.

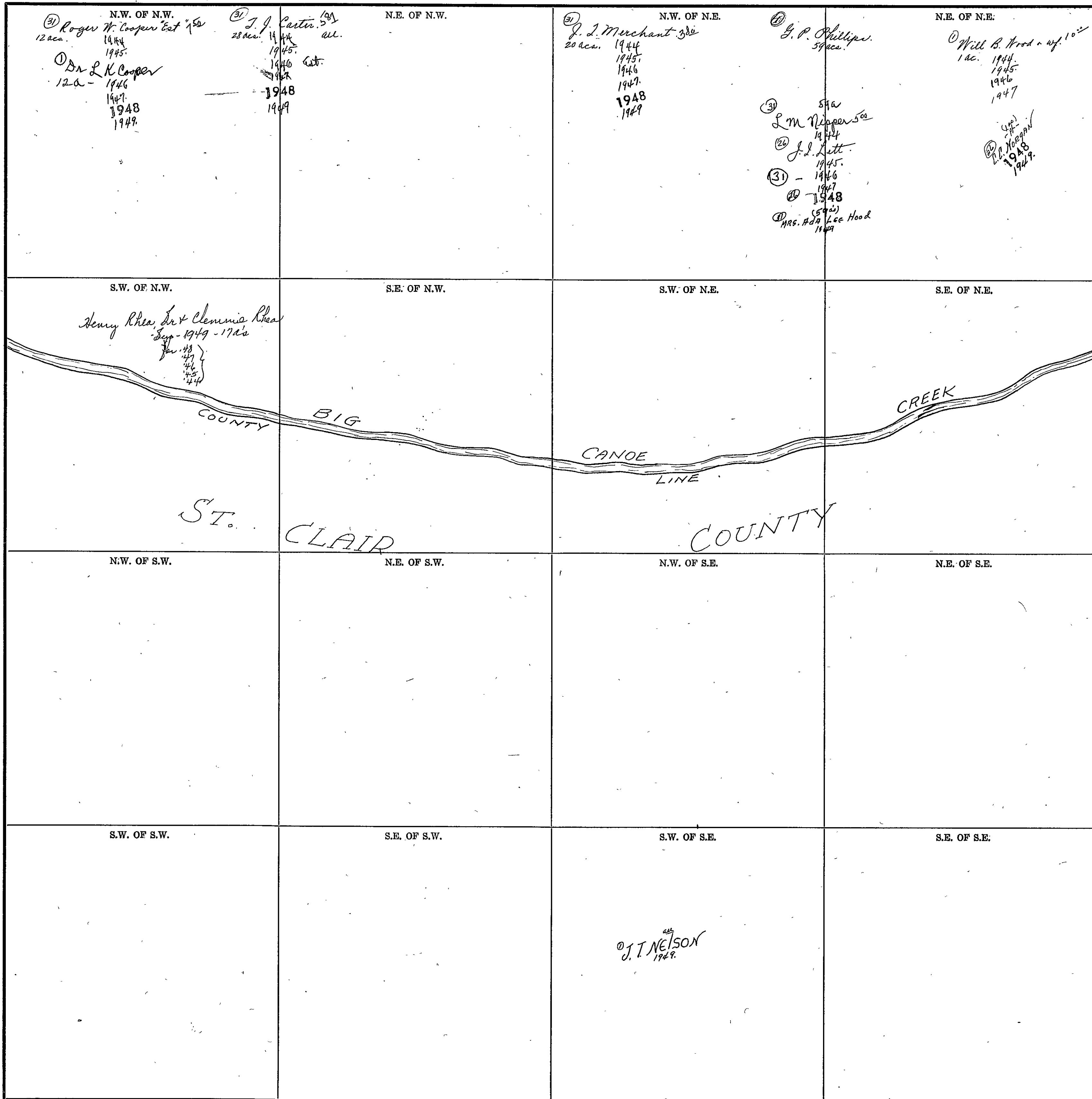
COUNTY \_\_\_\_\_

SECTION 35

TOWNSHIP 13

RANGE 5

Form 1-S.T.C. 1942 MARSHALL & BRUCE CO. HARRISVILLE



Scale—1 inch=300.00 Ft.

COUNTY

SECTION

36

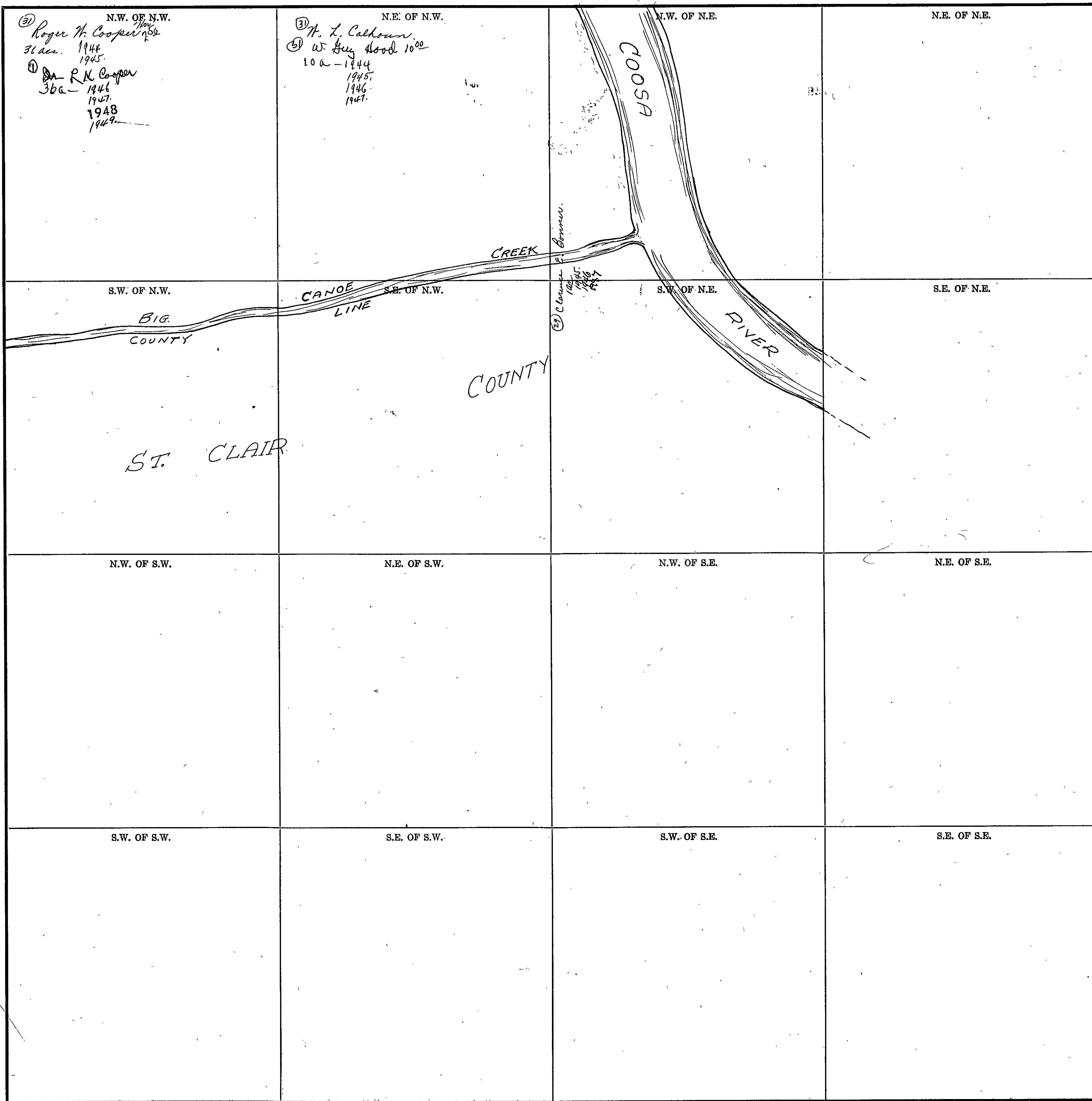
TOWNSHIP

13

RANGE

5

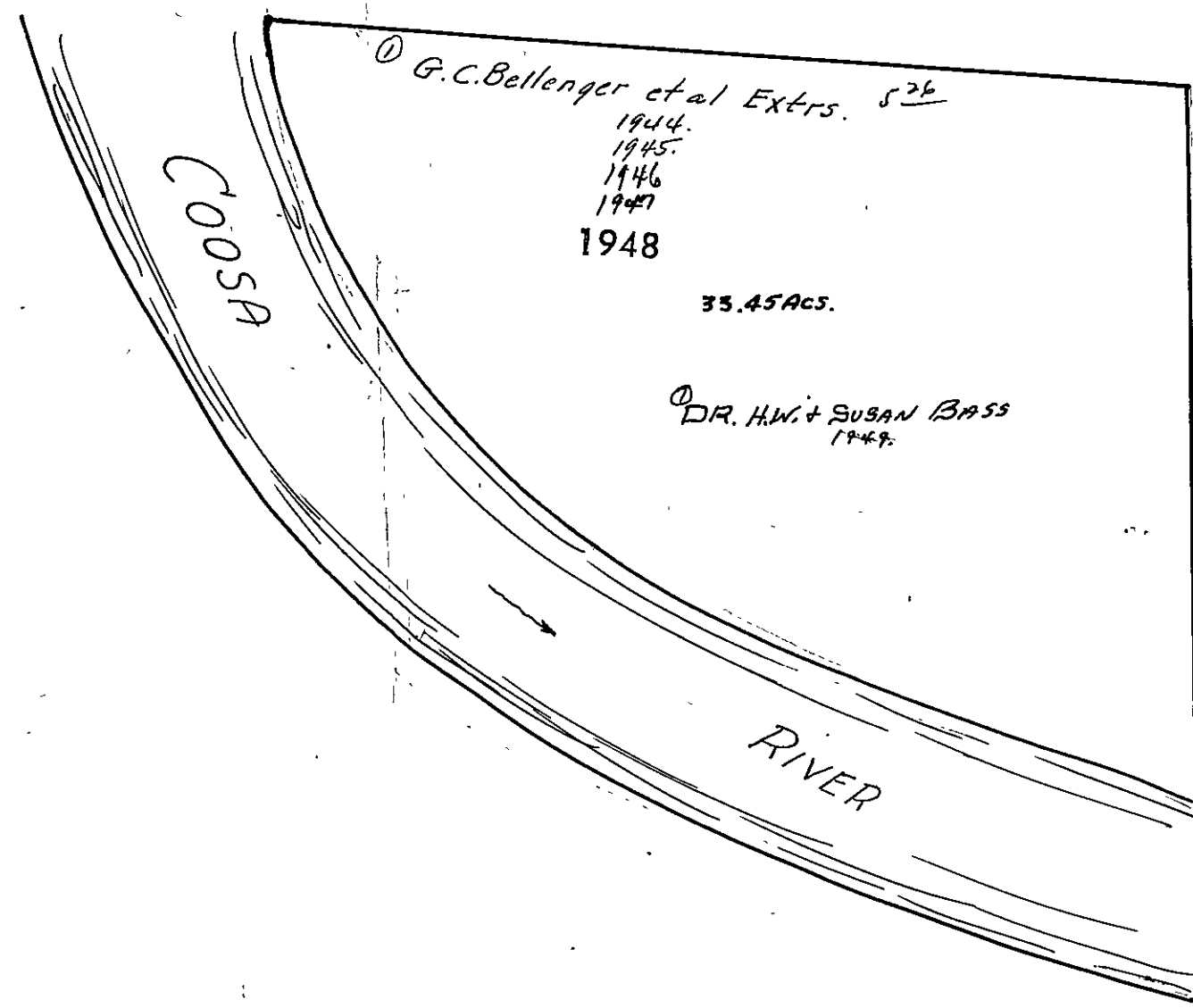
Form 1-S.T.C. 6342 MARSHALL & BURGESS CO. HARRISVILLE



Scale—1 inch=300.00 Ft.

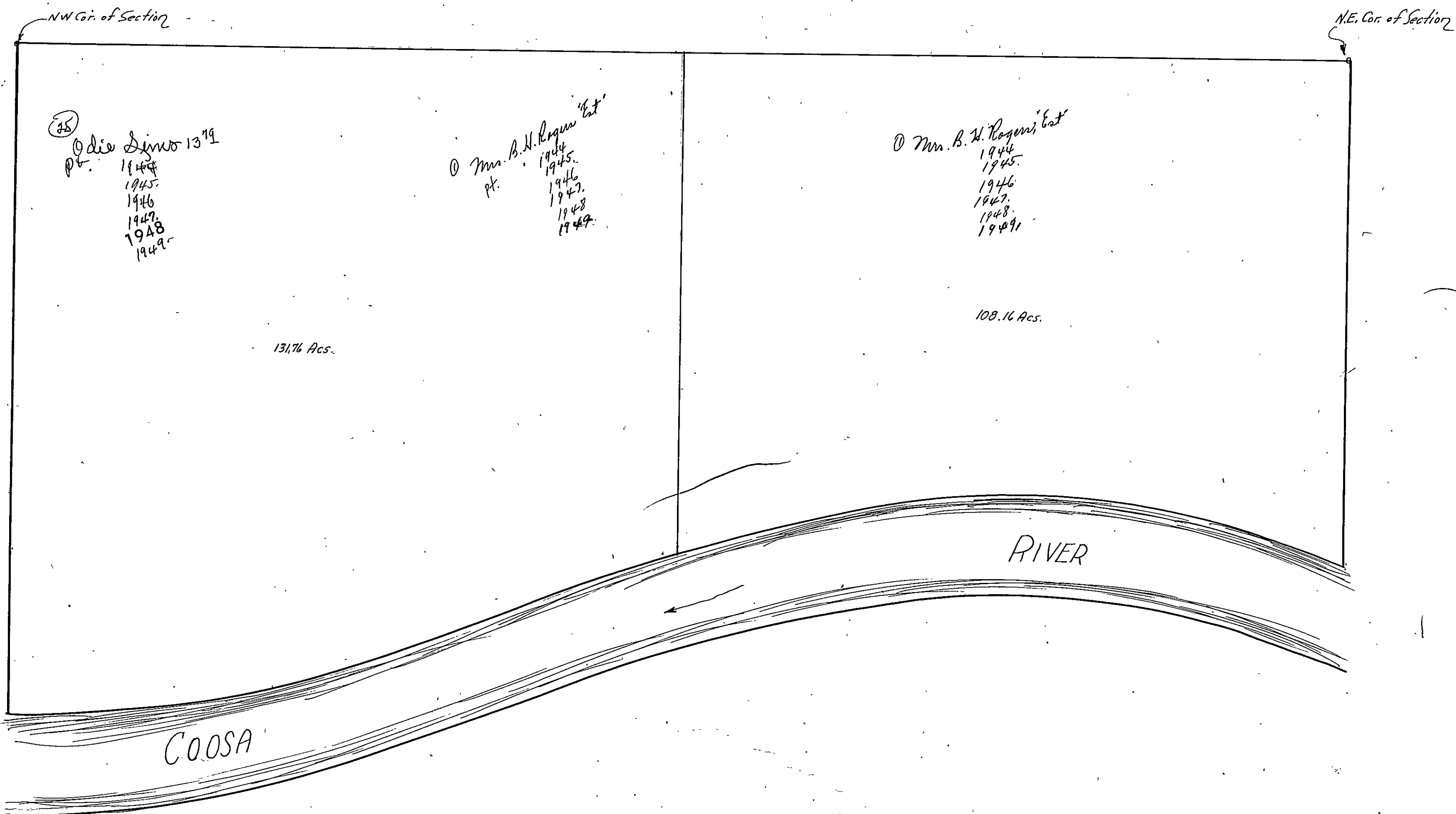
COUNTY \_\_\_\_\_

SEC. 36, TP. 13S, R. 5E.

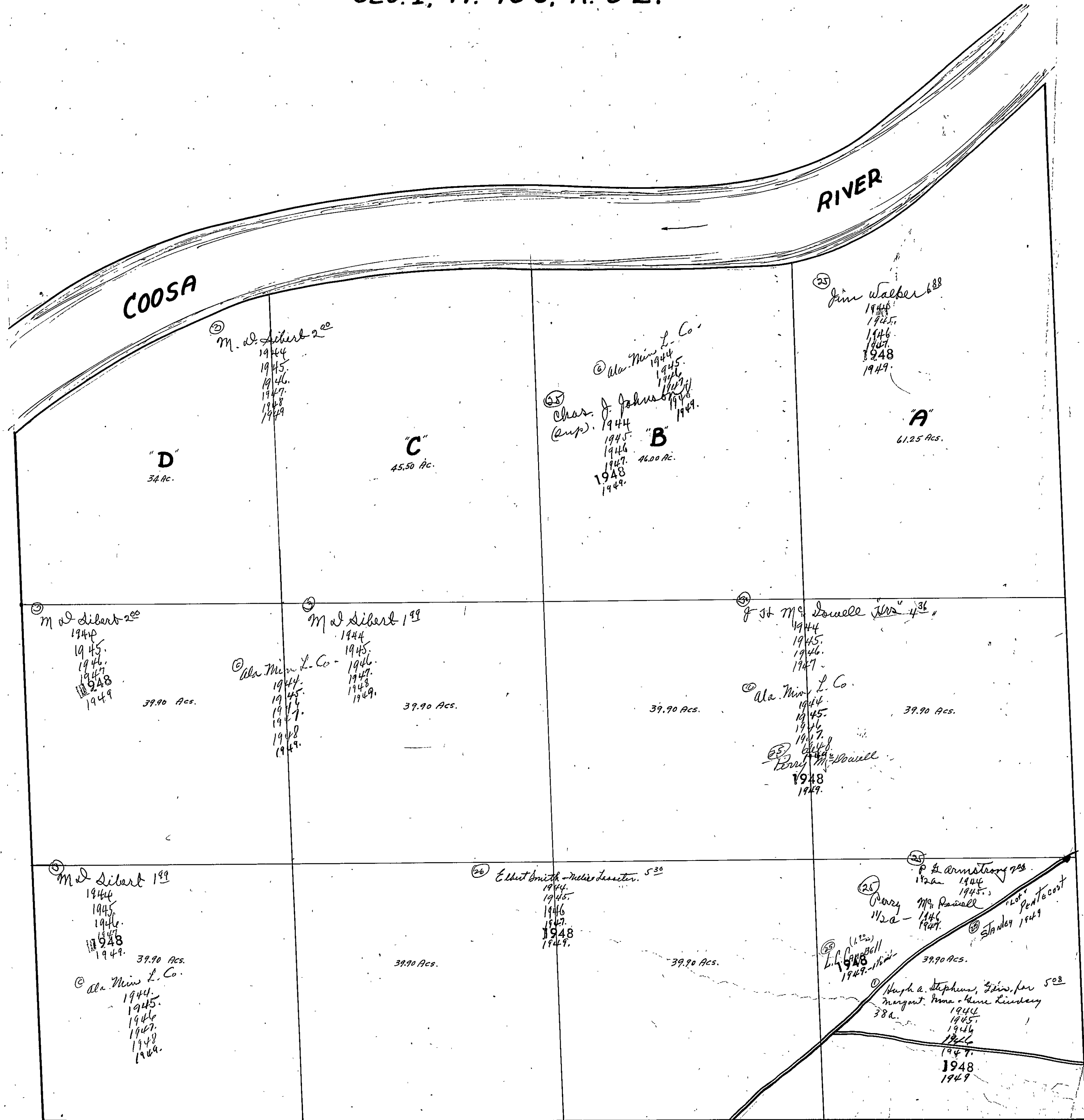




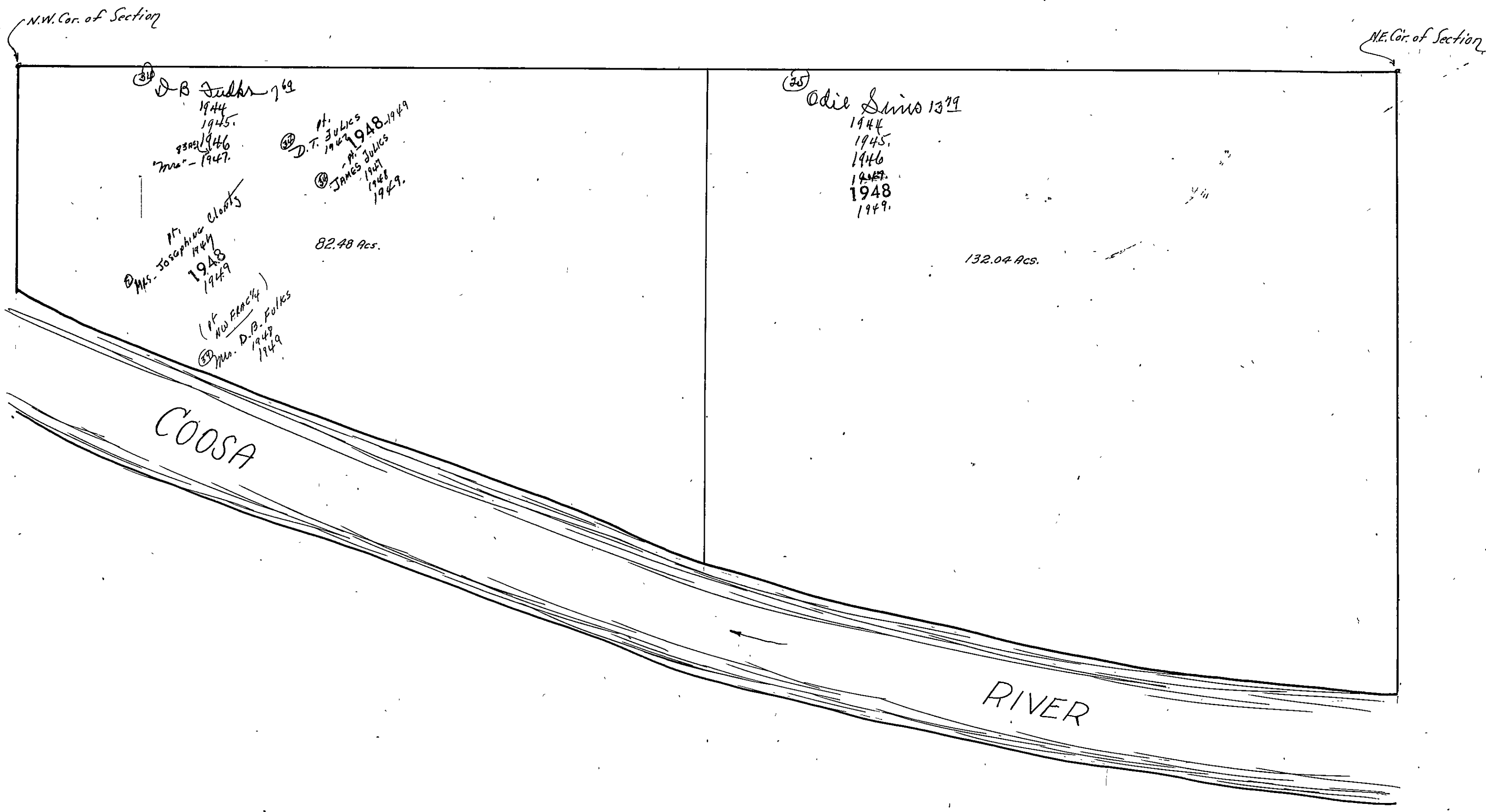
SEC. 1, TP. 13S, R6E



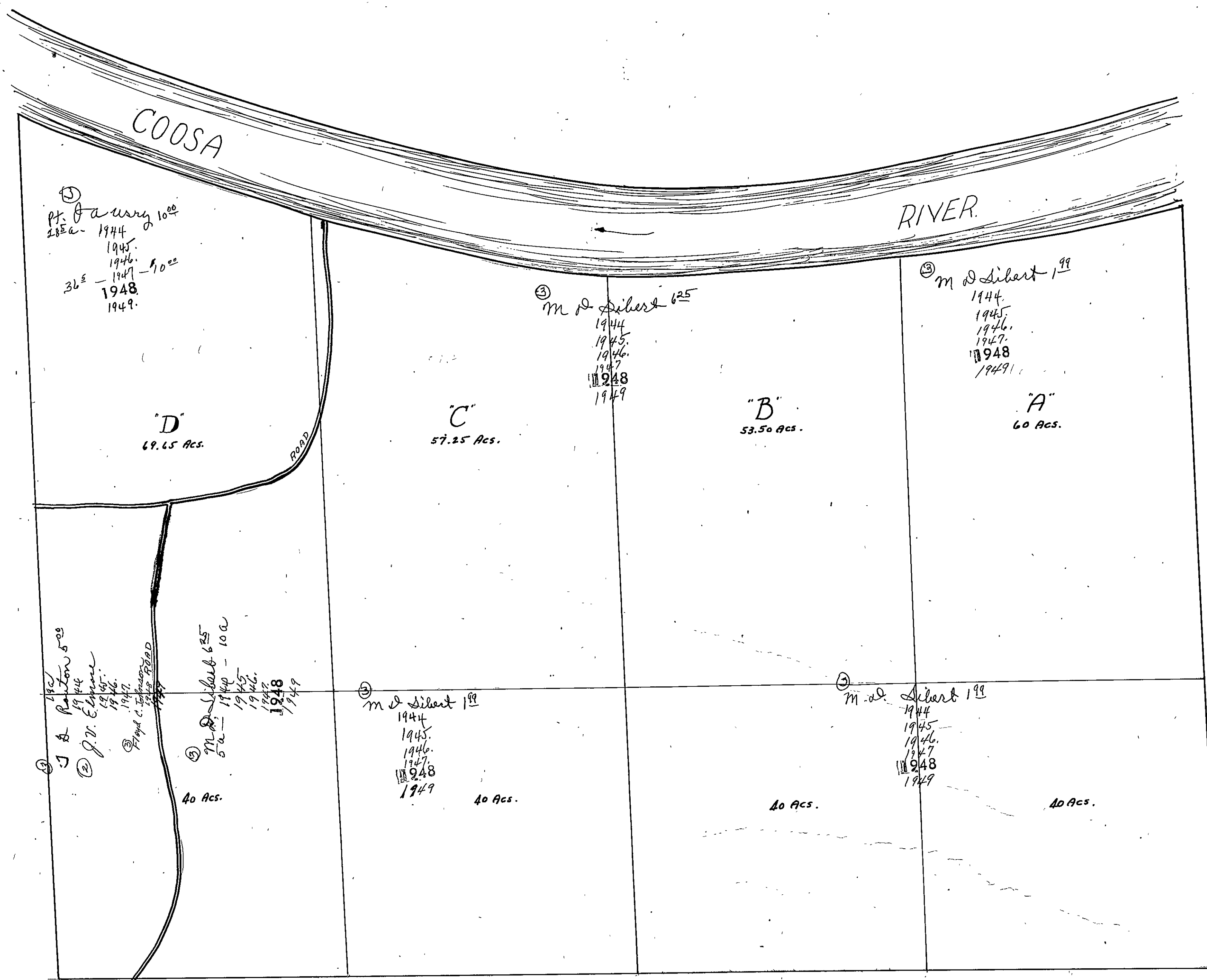
SEC. 1, TP. 13S, R. 6E.



SEC. 2, TP. 13S, R. 6E



SEC. 2, TP. 13 S, R. 6 E.



③ H. January 10<sup>00</sup>  
285 a - 1944  
1945.  
1946.  
36 ± - 1947 - 10<sup>00</sup>  
1948  
1949.

③ M. D. Silbert 625  
1944  
1945.  
1946.  
1947  
1948  
1949

③ M. D. Silbert 199  
1944.  
1945.  
1946.  
1947.  
1948  
1949.

③ J. & Patton 500  
1944  
② J. V. Elmore  
1200.  
1946.  
1947.  
③ Floyd C. Silbert  
1948  
1949

③ M. D. Silbert 625  
5 a - 1940 - 10 a  
1945.  
1946.  
1947  
1948  
1949

③ M. D. Silbert 199  
1944  
1945.  
1946.  
1947.  
1948  
1949

③ M. D. Silbert 199  
1944  
1945.  
1946.  
1947.  
1948  
1949

"D"  
69.15 Acs.

"C"  
57.25 Acs.

"B"  
53.50 Acs.

"A"  
60 Acs.

40 Acs.

40 Acs.

40 Acs.

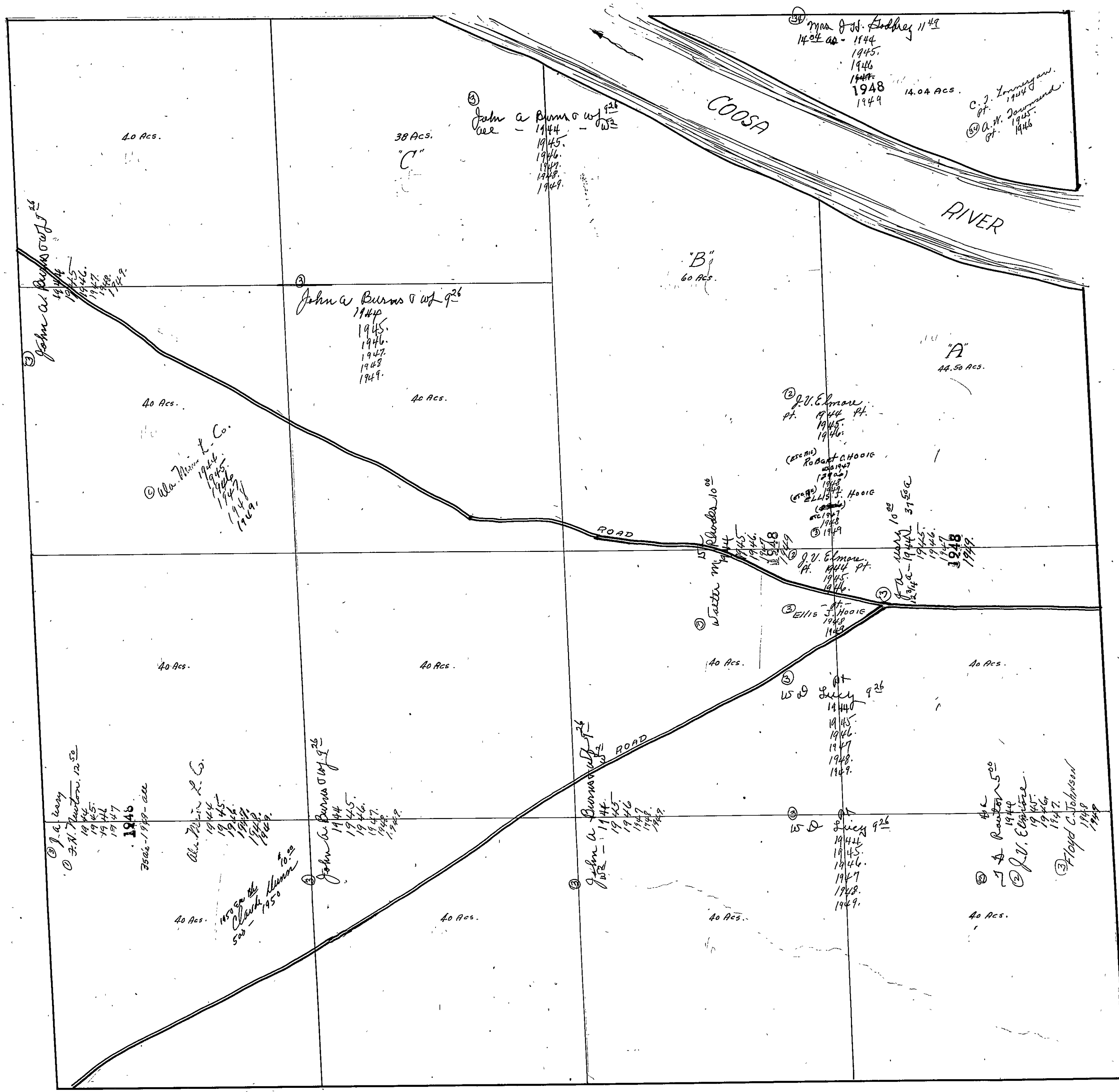
40 Acs.

COOSA

RIVER.

ROAD

SEC. 3, TP. 13S, R. 6E.



SECTION 4

TOWNSHIP 13

RANGE 6

Form 1-S.T.O. 4122 WINDFALL & BROS. CO. HARTVILLE

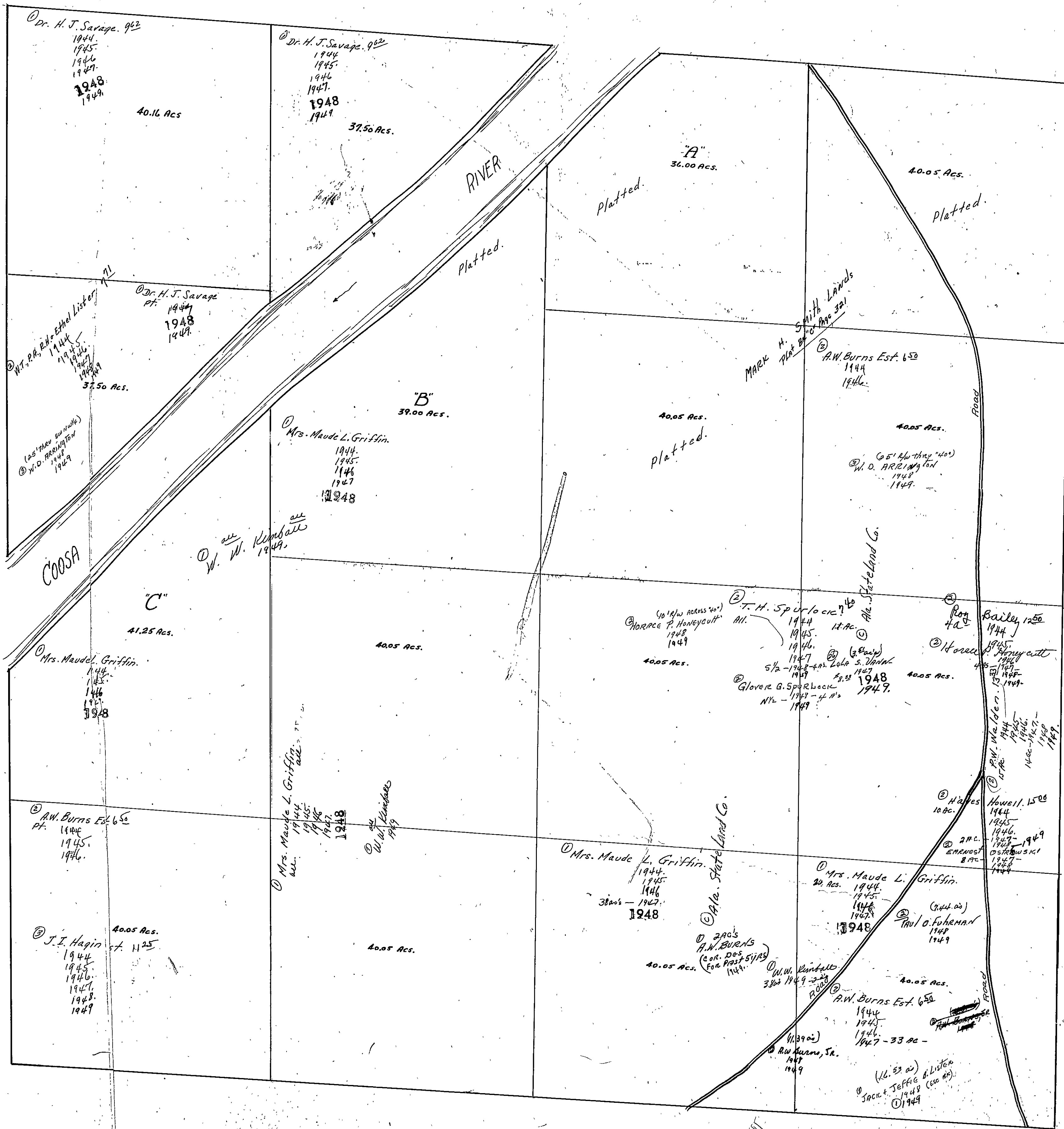
<p>N.W. OF N.W.</p> <p>Platted.</p>	<p>N.E. OF N.W.</p> <p>③ J. W. Lassiter, 10<sup>00</sup> 1944 1945 1946 1947 1948 1949</p>	<p>N.W. OF N.E.</p> <p>① C. B. Forman. 40a 1944 1945 1946 1947 1948 1949</p>	<p>N.E. OF N.E.</p> <p>③ Mrs. J. E. Smith, 40a 1944 1945 1946 1947 1948 1949</p>
<p>S.W. OF N.W.</p> <p>Platted.</p> <p>MARK H. SMITH LANDS SURV. PLAT 86<sup>00</sup> Page 321</p>	<p>S.E. OF N.W.</p> <p>③ Jacob David Stephens, 1/2 1946 1947 1948 1949</p> <p>③ W. H. Stephens, 10<sup>00</sup> 1944 1945 1946 1947 1948 1949</p>	<p>S.W. OF N.E.</p> <p>③ W. H. Stephens, 10<sup>00</sup> 1944 1945 1946 1947 1948 1949</p>	<p>S.E. OF N.E.</p> <p>③ Mrs. J. E. Smith, 40a 1944 1945 1946 1947 1948 1949</p>
<p>N.W. OF S.W.</p> <p>Platted.</p>	<p>N.E. OF S.W.</p> <p>③ W. H. Stephens, 10<sup>00</sup> 1944 1945</p> <p>③ J. F. Stephens, 1/2 all - 1946 - 5/2 1948 1949</p>	<p>N.W. OF S.E.</p> <p>③ J. W. Lassiter, 10<sup>00</sup> 1944 1945 1946 1947 1948 1949</p>	<p>N.E. OF S.E.</p> <p>③ W. F. Rhodes, 12<sup>50</sup> 1944 1945 1946 1947</p>
<p>S.W. OF S.W.</p> <p>② A. W. Burns, 65<sup>00</sup> 1944 1945 1946 1947</p> <p>② (10 1/2) A.W. BURNS, 52 1944 1949</p> <p>② (21.25 00) PAUL O. FUHRMAN 1947 1949</p> <p>② (10 00) W.W. BURNS 1947 1949</p>	<p>S.E. OF S.W.</p> <p>③ Geo. W. Hall, 10<sup>00</sup> all 1944 1945</p> <p>③ L. W. Hall, "cat." 1945</p> <p>③ W. H. Hall - 10<sup>00</sup> 1947 - ALL 1948 1949</p> <p>③ L. B. Dainery, 1/2 1946 1947 1948 1949</p>	<p>S.W. OF S.E.</p> <p>③ W. H. Hall, 10<sup>00</sup> E 1/2 1944 1945 see 1946</p>	<p>S.E. OF S.E.</p> <p>③ W. F. Rhodes, 12<sup>50</sup> 1944 1945 1946 1947</p> <p>③ W. F. Rhodes 1948 1949</p>

COUNTY

Scale - 1 inch = 300.00 Ft.

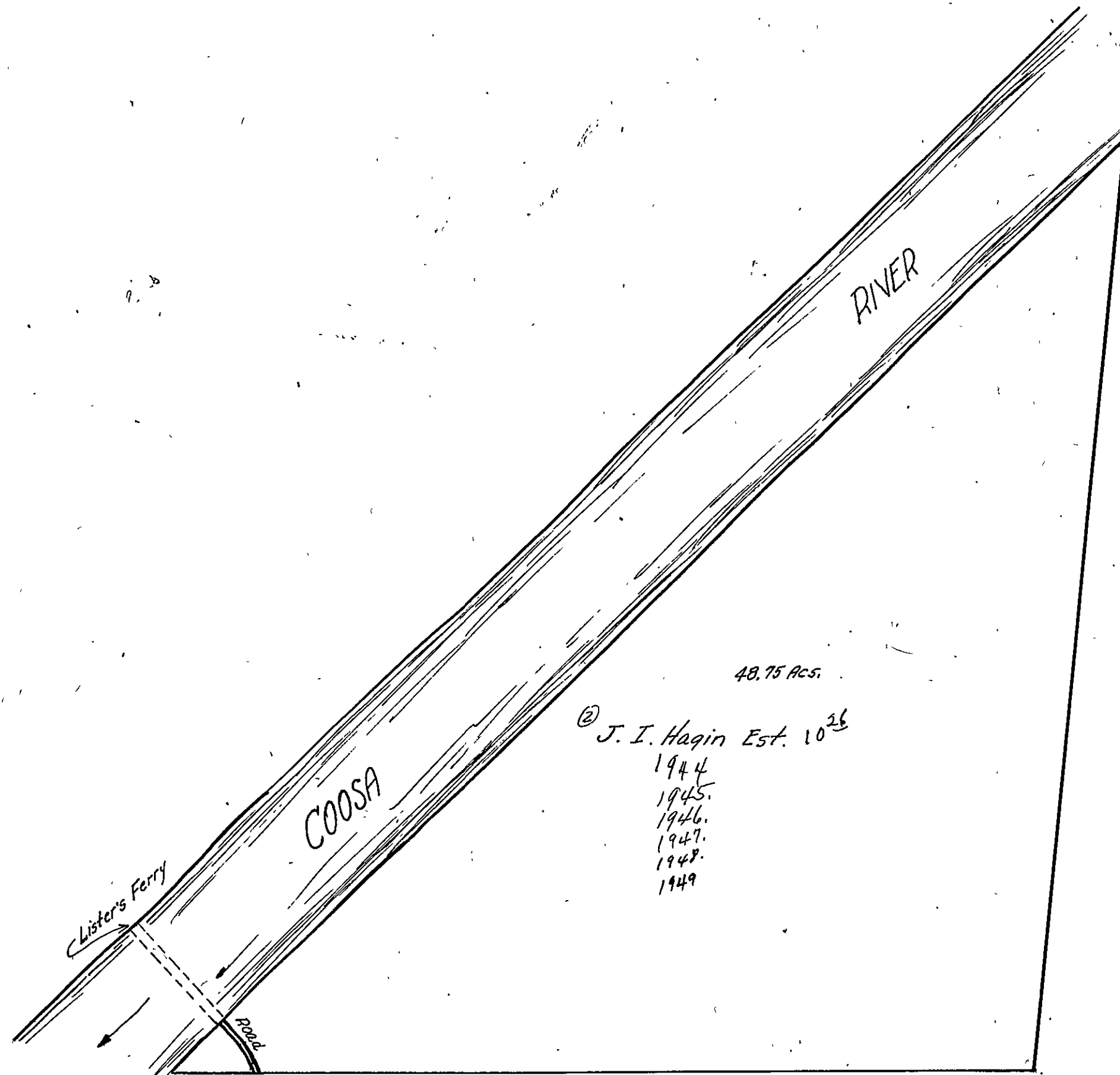
13 1/2  
13 1/2  
13 1/2

SEC. 5, TP. 13S. R. 6 E.

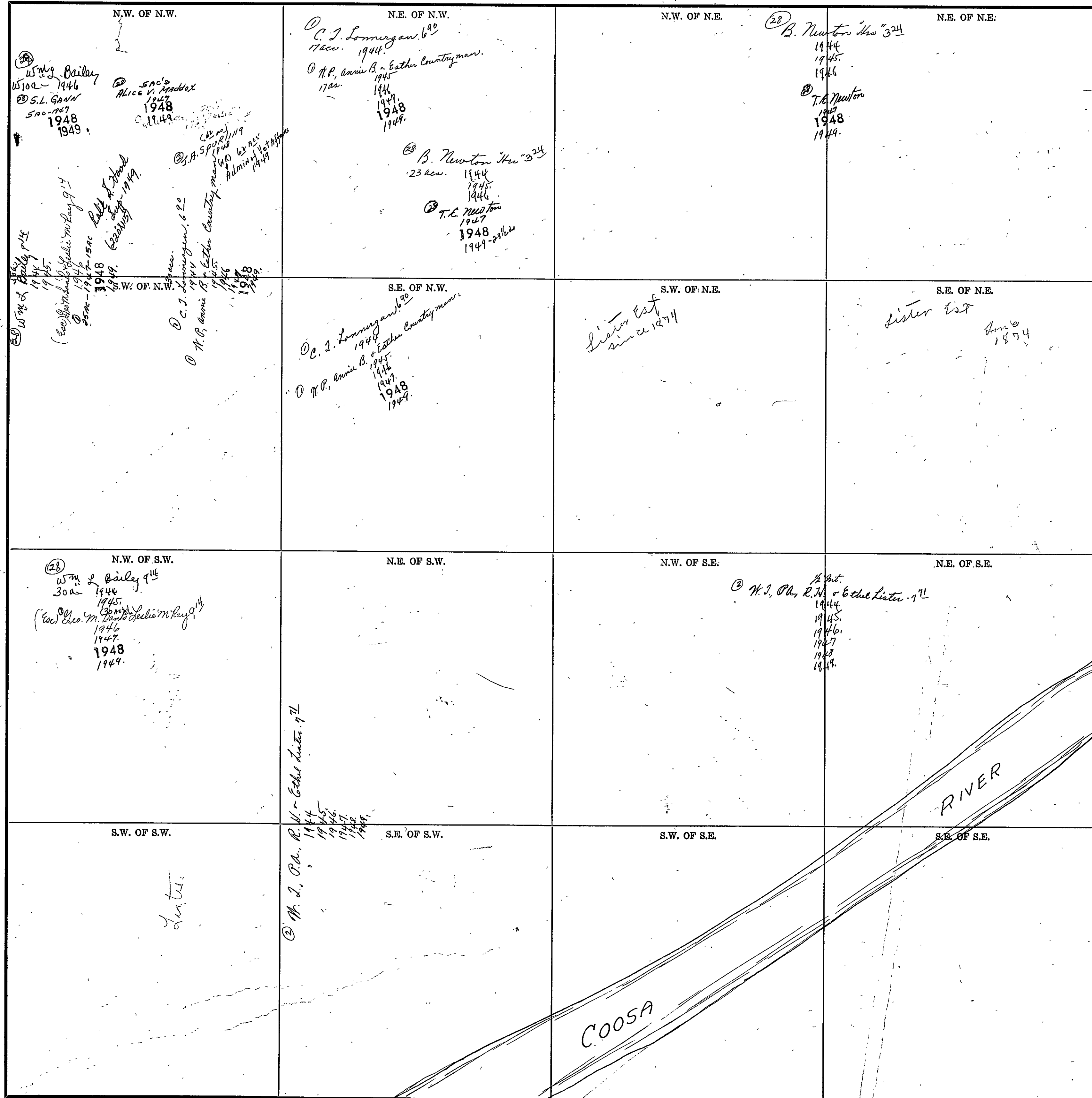




SEC. 6, TP. 13S, R. 6E.



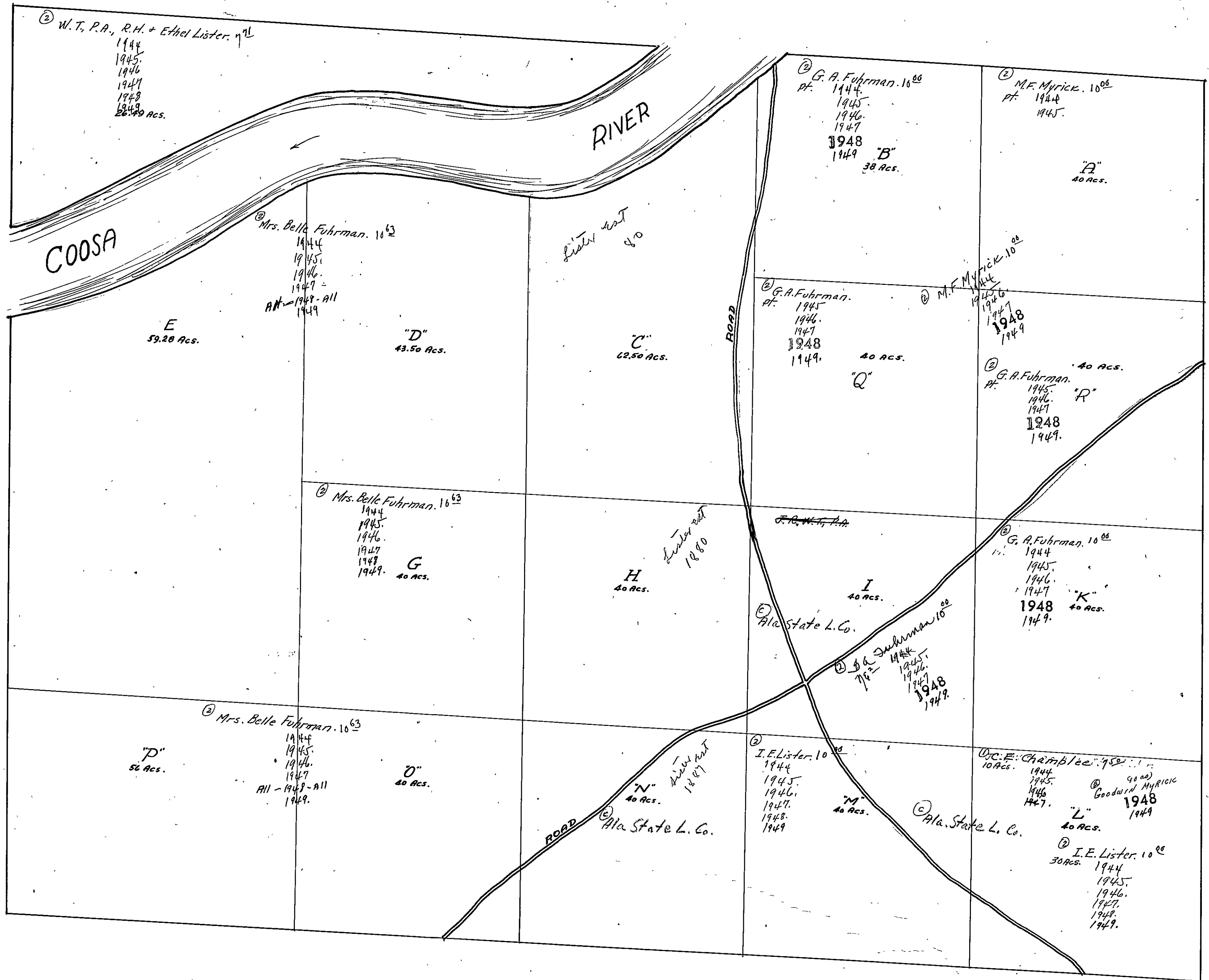
Form 1-5-70. 6432 HERRILL & BOGGS CO. HARRISVILLE



COUNTY

Scale-1 Inch=300.00 Ft.

SEC. 7, TP. 13S, R. 6 E.

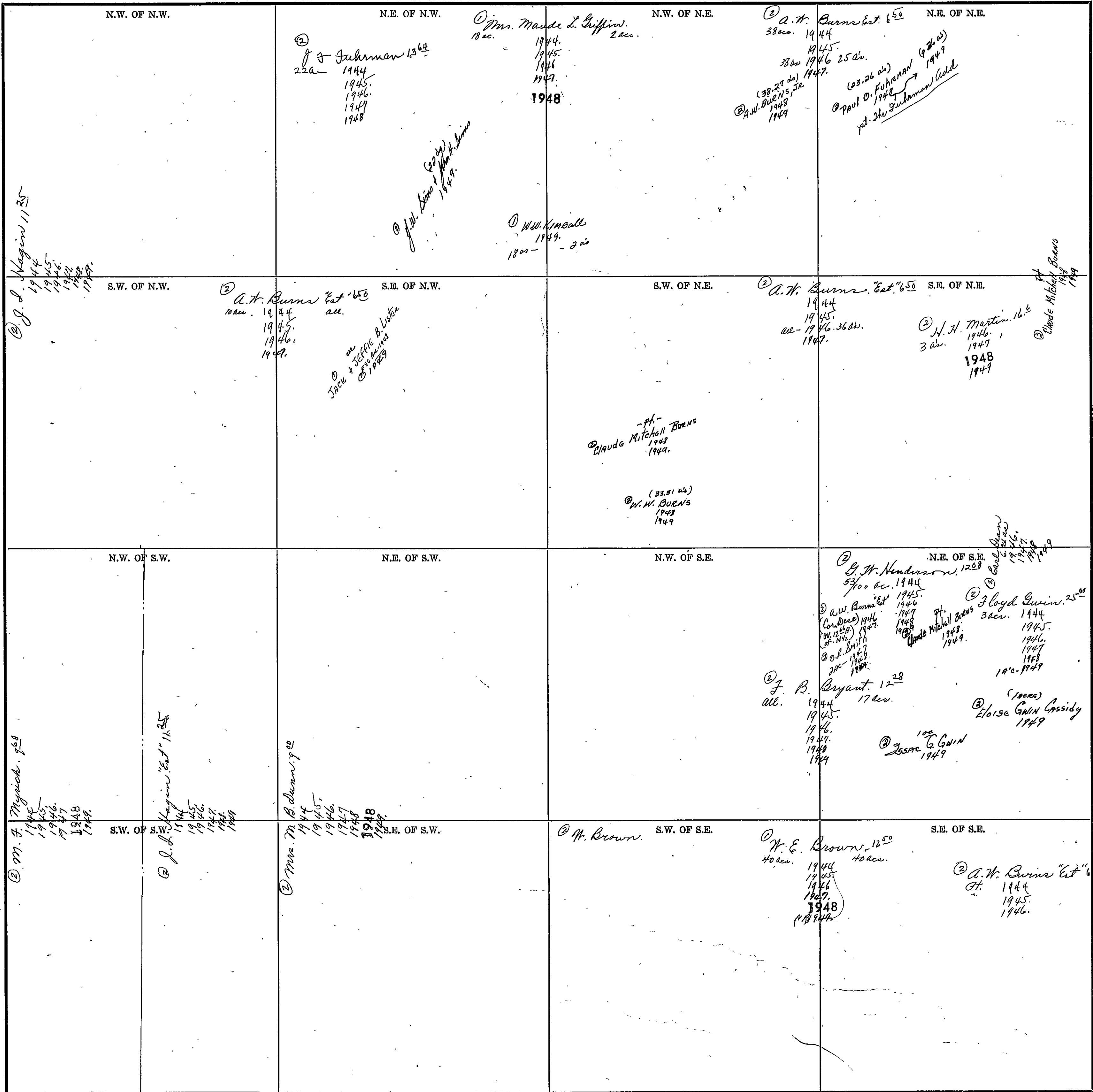


SECTION 8

TOWNSHIP 13

RANGE 6

Form 1-S.T.C. 6142 HARBALL & BORD CO. ELSTVILLE



Scale—1 inch=300.00 Ft.

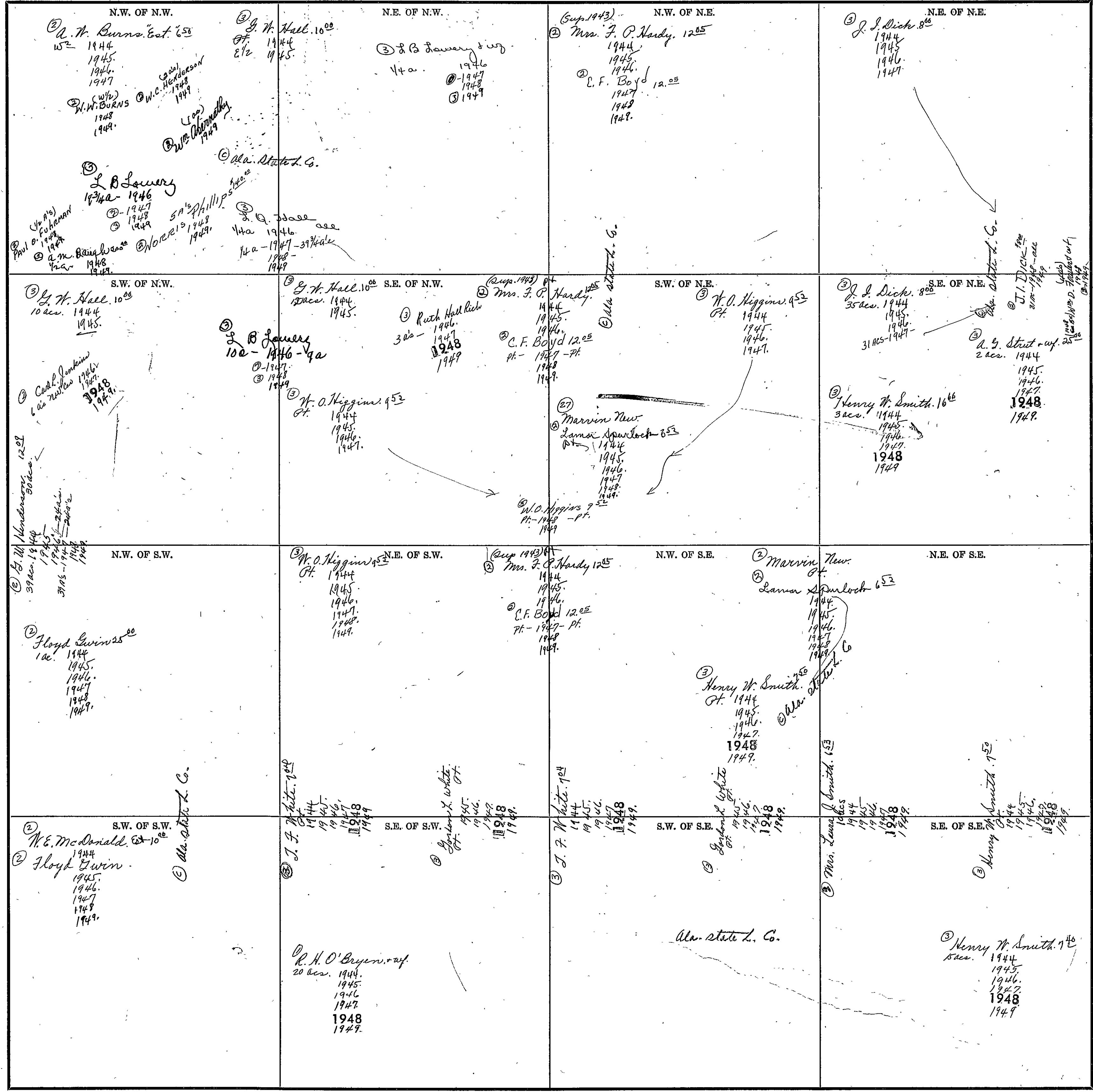
COUNTY \_\_\_\_\_

SECTION 9

TOWNSHIP 13

RANGE 6

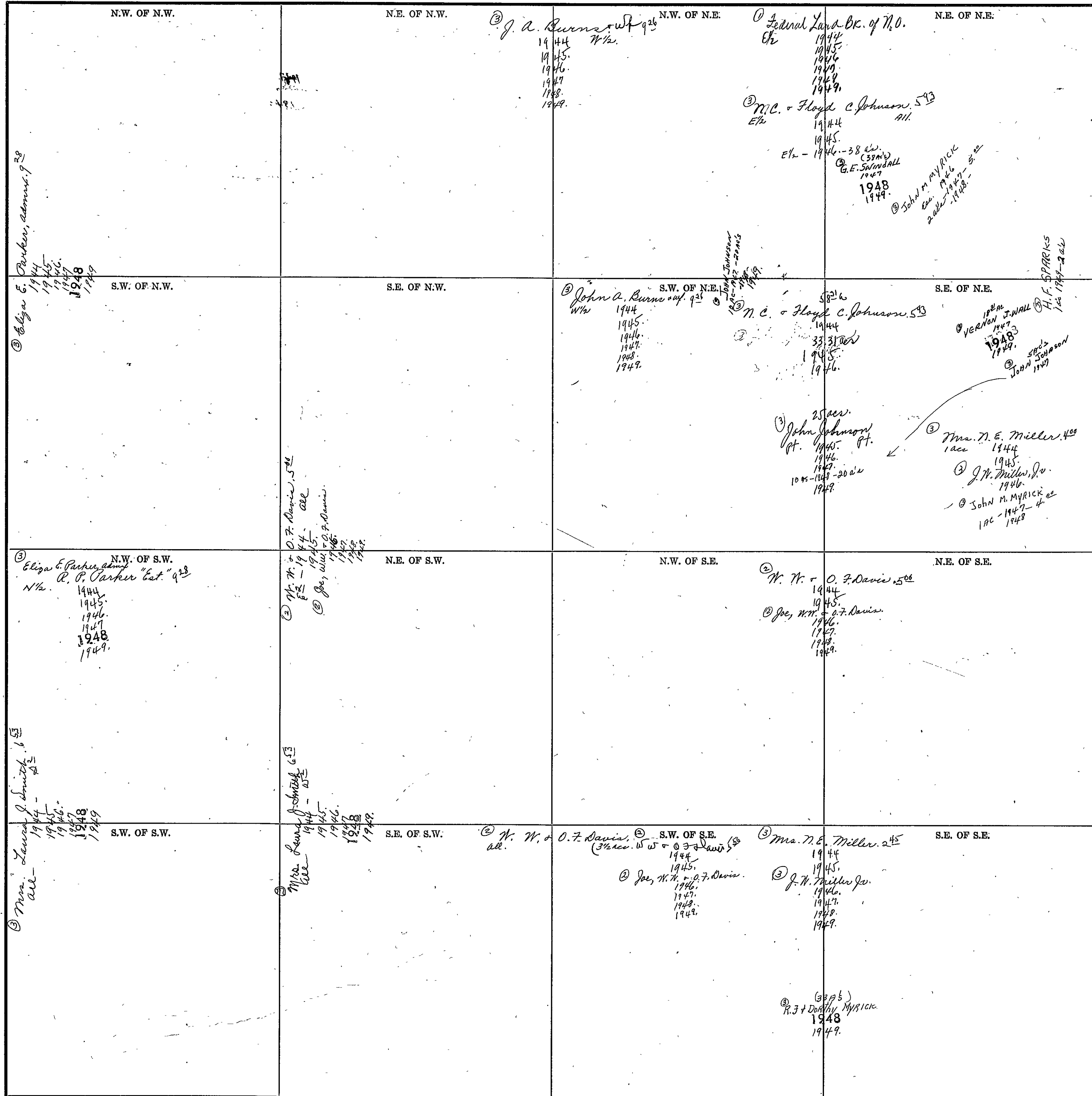
Form 1-S.T.C. 6532 MARSHALL & BERRY CO. BARTVILLE



Scale—1 inch = 300.00 Ft.

COUNTY

Form 1-S.T.O. 6542 MARSHALL & BURGESS CO. HARTSVILLE



③ Eliza E. Parker, administr. 9<sup>28</sup>  
 1944  
 1945  
 1946  
 1947  
 1948  
 1949

③ Eliza E. Parker, administr. 9<sup>28</sup>  
 1944  
 1945  
 1946  
 1947  
 1948  
 1949

③ Eliza E. Parker, administr. 9<sup>28</sup>  
 R. P. Parker "lat." 9<sup>28</sup>  
 w/w  
 1944  
 1945  
 1946  
 1947  
 1948  
 1949

③ Mrs. L. E. Miller, administr. 6<sup>5</sup>  
 1944  
 1945  
 1946  
 1947  
 1948  
 1949

③ W. W. & O. F. Davis, 5<sup>00</sup>  
 1944  
 1945  
 1946  
 1947  
 1948  
 1949

③ Mrs. L. E. Miller, administr. 6<sup>5</sup>  
 1944  
 1945  
 1946  
 1947  
 1948  
 1949

③ J. A. Burns, w/w 9<sup>28</sup>  
 1944  
 1945  
 1946  
 1947  
 1948  
 1949

③ John A. Burns, w/w 9<sup>28</sup>  
 1944  
 1945  
 1946  
 1947  
 1948  
 1949

③ W. W. & O. F. Davis, all.  
 1944  
 1945  
 1946  
 1947  
 1948  
 1949

③ Joe, W. W. & O. F. Davis.  
 1944  
 1945  
 1946  
 1947  
 1948  
 1949

① Federal Land Bk. of Mo.  
 1944  
 1945  
 1946  
 1947  
 1948  
 1949

③ M.C. & Floyd C. Johnson, 5<sup>93</sup>  
 1944  
 1945  
 1946  
 1947  
 1948  
 1949

③ M.C. & Floyd C. Johnson, 5<sup>93</sup>  
 1944  
 1945  
 1946  
 1947  
 1948  
 1949

③ John Johnson, Pt.  
 1944  
 1945  
 1946  
 1947  
 1948  
 1949

② W. W. & O. F. Davis, 5<sup>00</sup>  
 1944  
 1945  
 1946  
 1947  
 1948  
 1949

③ Mrs. N. E. Miller, 2<sup>45</sup>  
 1944  
 1945  
 1946  
 1947  
 1948  
 1949

③ R. J. & Dorothy Myrick  
 1948  
 1949

N.E. of N.E.

S.W. of N.W.

S.E. of N.W.

S.W. of N.E.

S.E. of N.E.

N.W. of S.W.

N.E. of S.W.

N.W. of S.E.

N.E. of S.E.

S.W. of S.W.

S.E. of S.W.

S.W. of S.E.

S.E. of S.E.

SECTION 11

TOWNSHIP 13

RANGE 6

Form 1-S.T.C. STATE MINERAL & BAYNE CO. HARTVILLE

<p>N.W. OF N.W.</p> <p>③ J. B. Roston, 5<sup>00</sup> 6<sup>00</sup> 1944</p> <p>② J. B. Elmore 1945 1946 1947</p> <p>③ M. D. Libert, 6<sup>25</sup> 34.25 ac. 1944 1945 1946 1947 1948 1949</p> <p>③ Floyd C. Johnson 6<sup>00</sup> - 1948 1949</p>	<p>N.E. OF N.W.</p> <p>③ M. D. Libert, 1<sup>18</sup> 1944 1945 1946 1947 1948 1949</p> <p>③ Ala. Min. L. Co. 1944 1945 1946 1947 1948 1949</p>	<p>N.W. OF N.E.</p> <p>② Elbert Smith or Nellie Lasseter, 5<sup>20</sup> 1944 1945 1946 1947 1948 1949</p> <p>③ Ala. Min. L. Co. 1944 1945 1946 1947 1948 1949</p>	<p>N.E. OF N.E.</p> <p>③ Carl Hudson, 5<sup>00</sup> 1944 1945 1946 1947 1948 1949</p>
<p>S.W. OF N.W.</p> <p>③ Mrs. N. E. Miller, 1<sup>00</sup> 1944 1945</p> <p>③ J. W. Miller, Jr. 1946</p> <p>③ John M. Myrick all - 1947 - 1948 1948 25 1/2 - 1949</p> <p>③ Ala. State L. Co. 1944 1945 1946 1947 1948 1949</p>	<p>S.E. OF N.W.</p> <p>③ M. D. Libert, 1<sup>18</sup> 1944 1945 1946 1947 1948 1949</p> <p>③ Ala. Min. L. Co. 1944 1945 1946 1947 1948 1949</p>	<p>S.W. OF N.E.</p> <p>③ Carl Hudson, 5<sup>00</sup> 1944 1945 1946 1947 1948 1949</p>	<p>S.E. OF N.E.</p> <p>③ Federal Farm Mtg. Corp. 1944 1945 1946 1947 1948 NR 1949</p>
<p>N.W. OF S.W.</p> <p>③ Ala. Min. L. Co. 1944 1945 1946 1947 1948 1949</p> <p>③ Mrs. N. E. Miller, 5<sup>00</sup> 1944 1945 1946 1947 1948 1949</p> <p>③ J. W. Miller, Jr. 1946 1947 1948 1949</p>	<p>N.E. OF S.W.</p> <p>③ Carl Hudson, 5<sup>00</sup> 1944 1945 1946 1947 1948 1949</p> <p>③ Federal Farm Mtg. Corp. 1944 1945 1946 1947 1948 NR 1949</p>	<p>N.W. OF S.E.</p> <p>③ Carl Hudson, 5<sup>00</sup> 1944 1945 1946 1947 1948 1949</p> <p>③ Federal Farm Mtg. Corp. 1944 1945 1946 1947 1948 NR 1949</p>	<p>N.E. OF S.E.</p> <p>③ Carl Hudson, 5<sup>00</sup> 1944 1945 1946 1947 1948 1949</p>
<p>S.W. OF S.W.</p> <p>③ Mrs. N. E. Miller, 5<sup>00</sup> 1944 1945 1946 1947 1948 1949</p> <p>③ J. W. Miller, Jr. 1946 1947 1948 1949</p>	<p>S.E. OF S.W.</p> <p>③ Mrs. N. E. Miller, 5<sup>00</sup> 1944 1945 1946 1947 1948 1949</p> <p>③ J. W. Miller, Jr. 1946 1947 1948 1949</p>	<p>S.W. OF S.E.</p> <p>③ Mrs. N. E. Miller, 5<sup>00</sup> 1944 1945 1946 1947 1948 1949</p> <p>③ J. W. Miller, Jr. 1946 1947 1948 1949</p>	<p>S.E. OF S.E.</p> <p>③ Carl Hudson, 5<sup>00</sup> 1944 1945 1946 1947 1948 1949</p> <p>③ Federal Farm Mtg. Corp. 1944 1945 1946 1947 1948 NR 1949</p>

Scale - 1 inch = 300.00 Ft.

COUNTY \_\_\_\_\_



SECTION 12

TOWNSHIP 13

RANGE 6

Form 1-S.T.O. 1942 WINDFALL & BRIDGE CO. HARRISVILLE

<p>N.W. OF N.W.</p> <p>(26) <i>Elbert Smith &amp; Nellie Lassiter. 5<sup>30</sup></i>  1944.  1945.  1946.  1947.  1948.  1949.</p>	<p>N.E. OF N.W.</p> <p><i>Nellie Lassiter. 5<sup>30</sup></i>  1944.  1945.  1946.  1947.  1948.  1949.</p>	<p>N.W. OF N.E.</p> <p><i>Nellie Lassiter. 5<sup>30</sup></i>  1944.  1945.  1946.  1947.  1948.  1949.</p>	<p>N.E. OF N.E.</p> <p><i>0 Hugh A. Stephens &amp; Edwin  Fleming. 5<sup>02</sup></i>  1944.  1945.  1946.  1947.  1948.  1949.</p>
<p>S.W. OF N.W.</p> <p>(26) <i>Elbert Smith &amp; Nellie Lassiter. 5<sup>30</sup></i>  1944.  1945.  1946.  1947.  1948.  1949.</p>	<p>S.E. OF N.W.</p> <p><i>Char. L. Crossfield. 5<sup>00</sup></i>  5 ac.  1944.  1945.  1946.  1947.  1948.  1949.</p>	<p>S.W. OF N.E.</p>	<p>S.E. OF N.E.</p>
<p>COUNTY LINE</p>			
<p>N.W. OF S.W.</p>	<p>N.E. OF S.W.</p> <p>CALHOUN</p>	<p>N.W. OF S.E.</p> <p>COUNTY</p>	<p>N.E. OF S.E.</p>
<p>S.W. OF S.W.</p>	<p>S.E. OF S.W.</p>	<p>S.W. OF S.E.</p>	<p>S.E. OF S.E.</p>

COUNTY \_\_\_\_\_

Scale—1 inch=300.00 Ft.

SECTION 14 TOWNSHIP 13 RANGE 6

Form T-S.T.C. 6342 MARSHALL & BIRD CO. HARTVILLE

<p>N.W. OF N.W.</p> <p>③ Mrs. M.E. Miller. 2<sup>45</sup> 38 ac. 1944 1945 ③ J.W. Miller Jr. 1946 1947 1948 30's 1949.</p> <p>Plot?</p>	<p>N.E. OF N.W.</p>	<p>N.W. OF N.E.</p> <p>③ Mrs. M.E. Miller. 2<sup>45</sup> 1944 1945 ③ J.W. Miller Jr. 1946 1947 1948 1949.</p>	<p>N.E. OF N.E.</p>
<p>S.W. OF N.W.</p> <p>Alice Griffin Campbell Plat.</p>	<p>S.E. OF N.W.</p> <p>③ Mrs. M.E. Miller. 2<sup>45</sup> 1944 1945 ③ J.W. Miller Jr. 1946 1947 1948 1949.</p>	<p>S.W. OF N.E.</p>	<p>S.E. OF N.E.</p> <p>③ Ika Bohannon. 2<sup>50</sup> 1944 1945 1946 1947 ③ Elmo Robinson 1948 7/2/1949.</p>
<p>N.W. OF S.W.</p> <p>③ Mrs. J. L. Edwards. 2<sup>50</sup> 1944 1945 1946 1947 ③ Mrs. May J. Warren 1948</p>	<p>N.E. OF S.W.</p> <p>③ Goodhue &amp; Lusk. 1944 1945 1946 1947 1948 1949.</p>	<p>N.W. OF S.E.</p>	<p>N.E. OF S.E.</p>
<p>S.W. OF S.W.</p> <p>③ Mrs. J. L. Edwards. 2<sup>50</sup> 1944 1945 1946 1947 ③ Mrs. May J. Warren 1948</p>	<p>S.E. OF S.W.</p> <p>③ Mrs. J. L. Edwards. 2<sup>50</sup> 1944 1945 1946 1947 ③ Mrs. May J. Warren 1948 1949.</p>	<p>S.W. OF S.E.</p> <p>③ Goodhue &amp; Lusk. 1944 1945 1946 1947 1948 1949.</p>	<p>S.E. OF S.E.</p> <p>③ Ika Bohannon. 2<sup>50</sup> 1944 1945 1946 1947 ③ Elmo Robinson 1948 7/2/1949.</p>

Scale—1 inch = 300.00 Ft.

COUNTY \_\_\_\_\_

SECTION 15

TOWNSHIP 13

RANGE 6

Form 1-S.T.C. 6142 MARSHALL & BRUCE CO. HARTVILLE

<p>N.W. OF N.W.</p> <p>③ Eliza E. Parker, Adm. 9<sup>th</sup> R. P. Parker Est. 1944 1945 1946 1947 1948 1949</p>	<p>N.E. OF N.W.</p> <p>③ Henry M. Smith, 7<sup>th</sup> 1944 1945 1946 1947 1948 1949</p>	<p>N.W. OF N.E.</p> <p>③ Ala. Min. Land Co. 1944 1945 1946 1947 1948 1949</p>	<p>N.E. OF N.E.</p>
<p>S.W. OF N.W.</p> <p>③ Henry M. Smith, 7<sup>th</sup> 1944 1945 1946 1947 1948 1949</p>	<p>S.E. OF N.W.</p> <p>Alice Campbell Griffin Plat.</p>	<p>S.W. OF N.E.</p> <p>Alice Griffin Plat.</p>	<p>S.E. OF N.E.</p>
<p>N.W. OF S.W.</p> <p>③ Mrs. Ella Myrick, 4<sup>th</sup> 1944 ② Oscar - M. F. Myrick 1945 ① S. B. Wesson 1946 1947 1948 1949</p> <p>③ Ala. Min. L. Co. 1944 1945 1946 1947 1948 1949</p> <p>④ J. S. Wesson, M. Johnson, L. C. - all 1944</p>	<p>N.E. OF S.W.</p> <p>③ Mrs. Ella Myrick, 4<sup>th</sup> 1944 ② Oscar - M. F. Myrick 1945 ① S. B. Wesson 1946 1947 1948 1949</p> <p>④ Federal Land Bk. of Mo. 1944 1945 1946 1947 1948 1949</p>	<p>N.W. OF S.E.</p> <p>Alice Campbell Griffin Plat.</p> <p>③ Mrs. Ella Myrick ② Oscar - M. F. Myrick ① S. B. Wesson 1944 1945 1946 1947 1948 1949</p> <p>④ Federal Land Bk. of Mo. 1944 1945</p>	<p>N.E. OF S.E.</p> <p>Alice Campbell Griffin Plat.</p>
<p>S.W. OF S.W.</p> <p>③ Mrs. Ella Myrick, 4<sup>th</sup> 36a - 1944 - all ② Oscar - M. F. Myrick all. 1945 ① S. B. Wesson 1946 1947 1948 - AH 1949</p> <p>④ Federal Land Bk. of Mo. 1944 1945 1946 1947 1948 1949</p>	<p>S.E. OF S.W.</p> <p>③ Mrs. Ella Myrick, 4<sup>th</sup> 36a - 1944 - all ② Oscar - M. F. Myrick all. 1945 ① S. B. Wesson 1946 1947 1948 - AH 1949</p> <p>④ Federal Land Bk. of Mo. 1944 1945 1946 1947 1948 1949</p>	<p>S.W. OF S.E.</p> <p>③ Mrs. Ella Myrick, 3<sup>rd</sup> 1944 ② Oscar - M. F. Myrick 1945 ① S. B. Wesson 1946 1947 1948 1949</p> <p>④ Federal Land Bk. of Mo. 1944 1945 1946 1947 1948 1949</p>	<p>S.E. OF S.E.</p> <p>③ Mrs. Ella Myrick, 3<sup>rd</sup> 1944 ② Oscar - M. F. Myrick 1945 ① S. B. Wesson 1946 1947 1948 1949</p> <p>④ Federal Land Bk. of Mo. 1944 1945 1946 1947 1948 1949</p>

Scale-1 inch=300.00 Ft.

COUNTY \_\_\_\_\_

SECTION 16

TOWNSHIP 13

RANGE 6

Form 1-S.T.C. CASE HERRICK & HERRICK CO. HARTFORD

<p>N.W. OF N.W.</p> <p>② W.E. McDonald "Est." 1000 1944 ALL - 1947 -</p>	<p>N.E. OF N.W.</p> <p>② W.E. McDonald "Est." 800 1944 1946 1947</p> <p>③ W.E. McDonald, Jr. 1946 1947</p>	<p>N.W. OF N.E.</p> <p>③ Henry W. Smith 740 1944 1945 1946 1947 1948 1949</p>	<p>N.E. OF N.E.</p>
<p>S.W. OF N.W.</p> <p>② W.E. McDonald "Est." 800 1944 1945 1946 ALL - 1947 - ALL 1948 1949</p>	<p>S.E. OF N.W.</p>	<p>S.W. OF N.E.</p> <p>③ Henry W. Smith 740 1944 1945 1946 1947 1948 1949</p>	<p>S.E. OF N.E.</p> <p>③ Henry W. Smith 740 1944 1945 1946 1947 1948 1949</p>
<p>N.W. OF S.W.</p> <p>② W.E. McDonald "Est." 800 1944 1945 1946 1947 1948 1949</p>	<p>N.E. OF S.W.</p>	<p>N.W. OF S.E.</p> <p>② W. R. Brown 250 1944 1945 1946</p> <p>③ Wm. Weddington - 300 1947 1948 1949</p>	<p>N.E. OF S.E.</p>
<p>S.W. OF S.W.</p> <p>② W. R. Brown 250 1944 1945 1946 1947 1948 1949</p>	<p>S.E. OF S.W.</p>	<p>S.W. OF S.E.</p> <p>② W. R. Brown 250 1944 1945 1946</p> <p>③ Wm. Weddington - 300 1947 1948 1949</p>	<p>N.E. OF S.E.</p> <p>② W. R. Brown 250 1944 1945 1946</p> <p>③ Wm. Weddington - 300 1947 1948 1949</p> <p>① Federal Land Bank of Mo. 1944 1945 1946 1947 1948 1949</p> <p>③ Mrs. E. L. Myrick 300 1944 1945 1946 1947 1948 1949</p> <p>② Oscar &amp; M. J. Myrick 1945</p> <p>① S. B. Wilson 1944 1945 1946 1947 1948 1949</p>

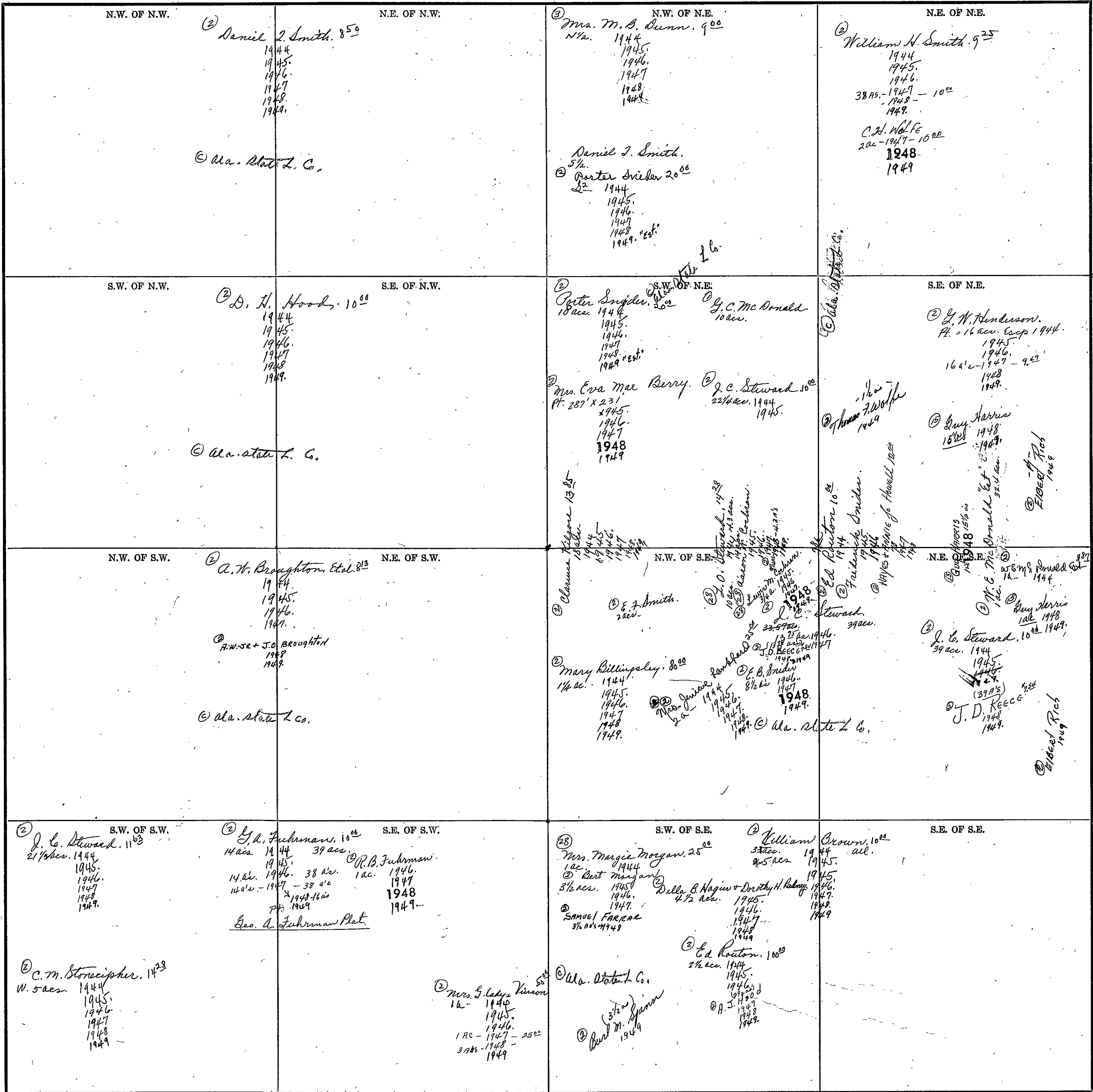
COUNTY

SECTION 17

TOWNSHIP 13

RANGE 6

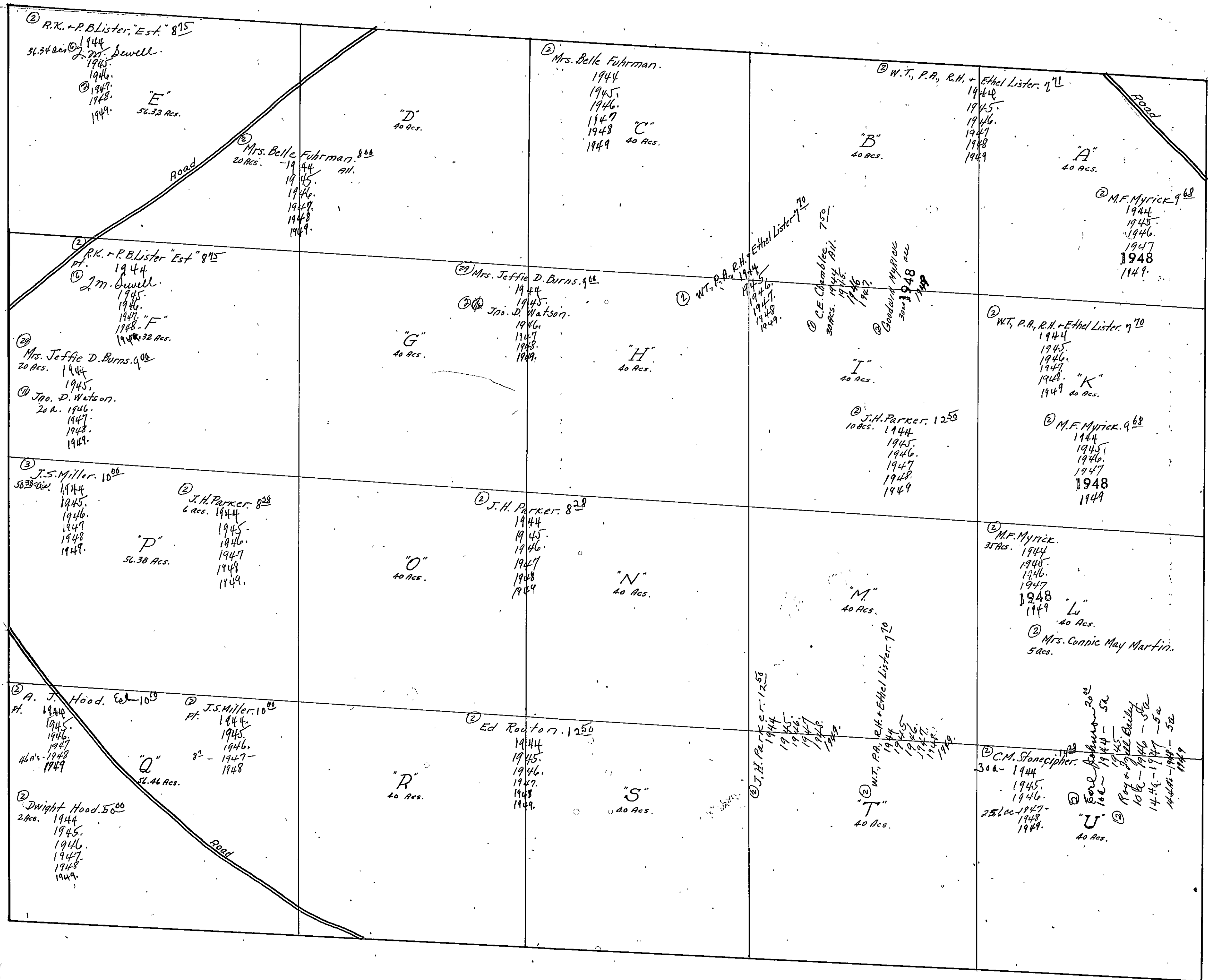
Form 1-S.T.O. 6242 MARSHALL & BERRY CO. HARTVILLE



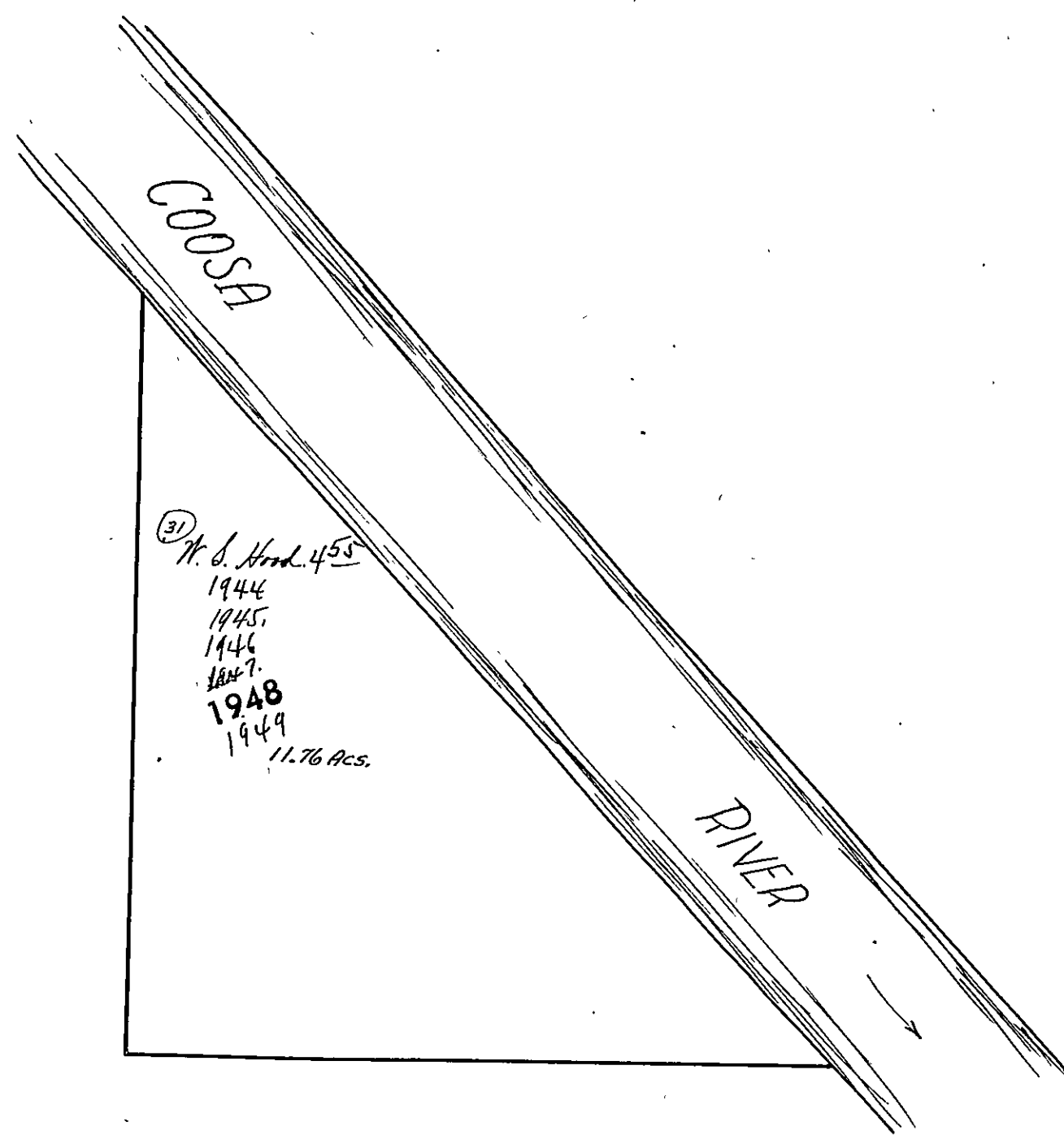
Scale—1 inch=300.00 Ft.

COUNTY

SEC. 18, TP. 13S, R. 6E.

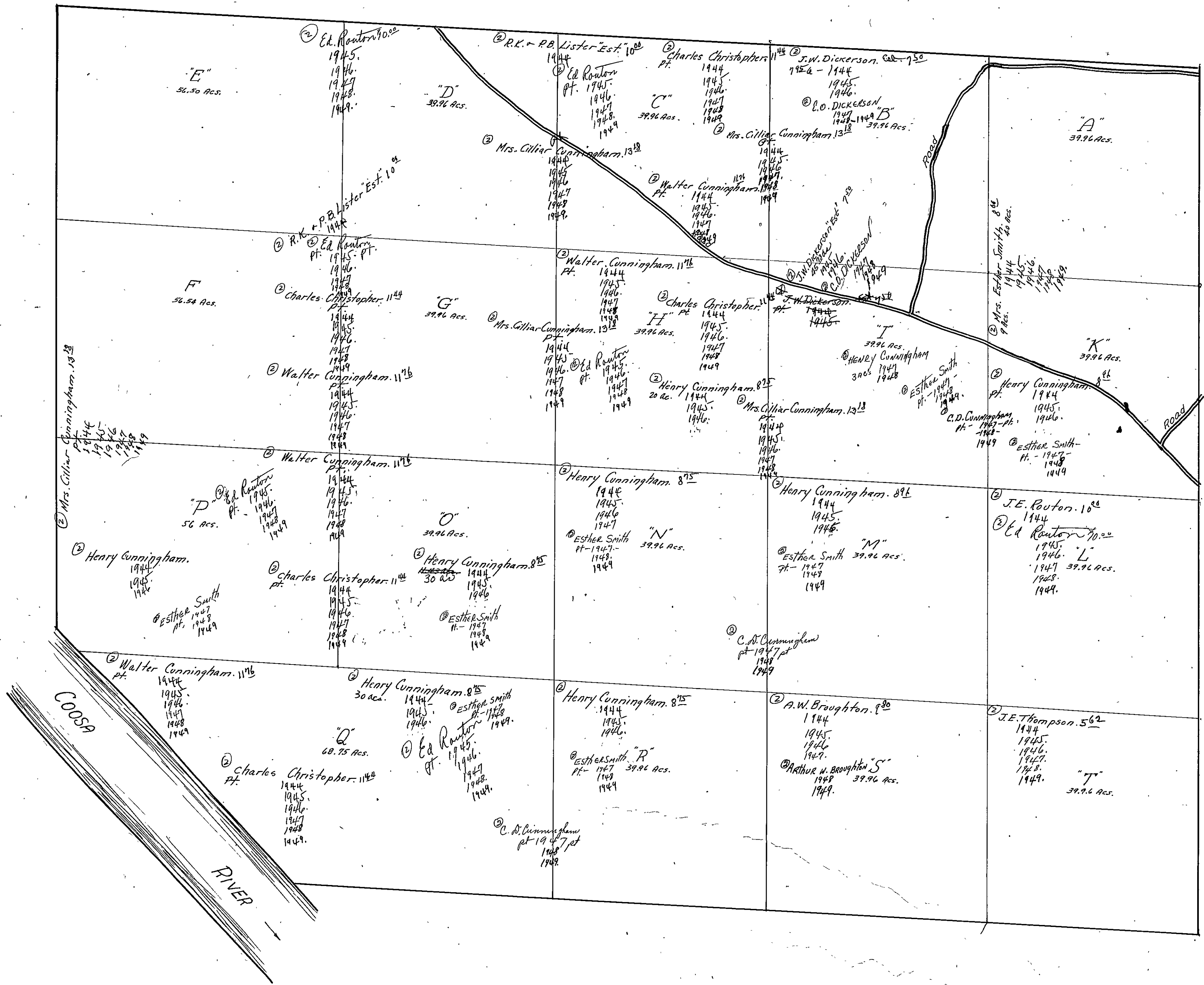


SEC. 19, TP. 13S, R. 6E





SEC. 19, TP. 13S, R. 6E.



B C D F 9 H I

SECTION 20

TOWNSHIP 13

RANGE 6

Form 1-S.T.O. 6122 MARSHALL & BURNS CO. MINNEAPOLIS

<p>N.W. OF N.W.</p> <p>② Mrs. Lula Thompson, 14<sup>00</sup> 1944 1945 1946 1947 1948 1949</p>	<p>N.E. OF N.W.</p> <p>② Mrs. J. J. McBurnett, 16<sup>00</sup> 1944 1945 1946 1947 1948</p> <p>③ Mrs. Jennie Vincent (son) 1949</p> <p>④ Mrs. Estelle Cleveland (son) 1949</p> <p>⑤ Mrs. Donald Burnett (son) 1949</p> <p>⑥ Mrs. Della Hobbs (son) 1949</p> <p>⑦ Mrs. B. Cleveland (son) 1949</p>	<p>N.W. OF N.E.</p> <p>② J. H. Parker, 10<sup>00</sup> 1944 1945 1946 1947 1948 1949</p>	<p>N.E. OF N.E.</p>
<p>S.W. OF N.W.</p> <p>② J. H. Parker, 10<sup>00</sup> 1944 1945 1946 1947 1948 1949</p>	<p>S.E. OF N.W.</p>	<p>S.W. OF N.E.</p> <p>② Al Howard, 15<sup>00</sup> 36 - 1944 1945 1946 1947 1948 1949</p> <p>③ Mrs. H. White, 10<sup>00</sup> 1946 1947 1948 1949</p> <p>④ Mrs. Mary Jane Howard, 7<sup>00</sup> 28 ac. - 1944 1945 1946 1947 1948 1949</p>	<p>S.E. OF N.E.</p> <p>② William Brown, 12 ac. all.</p> <p>③ O. S. W. Whitworth, 10<sup>26</sup> 12 a. 1944 all.</p> <p>④ J. H. Atkins, 1945</p> <p>⑤ E. G. Ruth Freeman, 12 a. - 1946 - all 1947 1948 1949</p>
<p>N.W. OF S.W.</p> <p>② J. E. Ranton, 10<sup>00</sup> 1944</p> <p>③ Ed Ranton, 70<sup>00</sup> 1945 1946 1947 1948 1949</p>	<p>N.E. OF S.W.</p>	<p>N.W. OF S.E.</p> <p>③ Mrs. Mary Jane Howard, 7<sup>00</sup> 28 ac. - 1944 1945 1946 1947 1948 1949</p> <p>④ J. D. Burge, 12 1/2 ac. 1946 1947 1948 1949</p> <p>⑤ N. G. Jenkins, 15<sup>00</sup> 5 ac. 1944 1945</p> <p>⑥ Mabel E. Robertson, 5 ac. - 1946 1947 1948 1949</p>	<p>N.E. OF S.E.</p>
<p>S.W. OF S.W.</p> <p>② A. W. Broughton, 9<sup>00</sup> all. 33 ac. 1944 1945 1946 1947</p> <p>③ Arthur W. Broughton, 11 - 1948 - 33 ac. 1949</p>	<p>S.E. OF S.W.</p> <p>④ Luther &amp; Allie Broughton, 8<sup>00</sup> Bell B. Dobbs, 5, 7 1/4 ac. 1944</p> <p>⑤ Luther &amp; Allie Broughton, 1945 1946</p> <p>⑥ Luther Broughton, 7 1/4 acs - 1947 1948 1949</p>	<p>S.W. OF S.E.</p> <p>② A. W. Broughton, 9<sup>00</sup> 1944 1945 1946 1947</p> <p>③ Arthur W. Broughton, 1948 1949</p>	<p>S.E. OF S.E.</p> <p>⑦ Mrs. Esther Brown Hagen, 6<sup>00</sup> 1944 1945 1946 1947 1948</p> <p>⑧ M. W. Green, 1949</p>

Scale—1 inch=300.00 Ft.

COUNTY \_\_\_\_\_

SECTION 21

TOWNSHIP 13

RANGE 6

Form T-S.T.C. 6442, MARSHALL & BERRY CO., HARTVILLE

<p>N.W. OF N.W.</p> <p>② William Brown. 10<sup>00</sup> 1944 1945 1946 1947 1948 1949</p> <p>© Ala. State L. Co.</p>	<p>N.E. OF N.W.</p> <p>② W. R. Brown. 2<sup>50</sup> 1944 1945 1946 1947 1948 1949</p>	<p>N.W. OF N.E.</p> <p>③ J. V. Griffin. 6<sup>00</sup> 1944 1945 1946 Eddie P. Griffin 1947 1948 1949</p>	<p>N.E. OF N.E.</p> <p>③ Jester H. Smith. 7<sup>50</sup> 1944 1945 1946 1947 1948 1949</p>
<p>S.W. OF N.W.</p> <p>② William R. Brown D. S. W. Whitworth. 10<sup>55</sup> 1944 ① J. N. Akins. 1945 ① E. G. Ruth Freeman 1946 1947 1948 1949</p>	<p>S.E. OF N.W.</p> <p>© Ala. State L. Co.</p>	<p>S.W. OF N.E.</p> <p>③ C. A. Campbell. 9<sup>09</sup> 1944 1945 1946 1947 1948 ② 1949</p> <p>© Ala. State L. Co.</p>	<p>S.E. OF N.E.</p> <p>① Bruce W. Walker. 20 ac. 1944 1945 1946 1947 1948 ② 1949</p>
<p>N.W. OF S.W.</p>	<p>N.E. OF S.W.</p> <p>② J. B. Sheffield. 5<sup>00</sup> 1944 1945 1946 1947 1948 1949</p> <p>© Ala. State L. Co.</p>	<p>N.W. OF S.E.</p> <p>③ J. F. Bohannon. 9<sup>07</sup> 15 ac. 1944 1945 1946 1947 1948 1949</p> <p>③ Old Bohannon. 9<sup>15</sup> 20 ac. 1944 1945 1946 1947 1948 1949</p>	<p>N.E. OF S.E.</p> <p>③ R. F. Bohannon. 9<sup>55</sup> 5 ac. 1944 1945 1946 1947 1948 1949</p> <p>③ Mrs. Sheltie Smith. 28 ac. 1944 ③ Shad P. Smith 10<sup>00</sup> 27 1/2 ac. 1944 1945 1946 ③ C. R. McElie 27 1/2 ac. 1947 1948 1949</p>
<p>S.W. OF S.W.</p> <p>© J. E. Thompson. 5<sup>00</sup> 1944 1945 1946 1947 1948 1949</p> <p>© Ala. State L. Co.</p>	<p>S.E. OF S.W.</p> <p>② J. B. Sheffield. 5<sup>00</sup> 1944 1945 1946 1947 1948 1949</p> <p>② Thom Gore. 6<sup>00</sup> 7 ac. 1944 1945 1946 1947 1948 1949</p> <p>③ E. F. Smith. 12<sup>24</sup> 12 ac. 1944 1945 1946 1947 1948 1949</p> <p>② L. R. Kenner. 9<sup>05</sup> 1944 1945 1946 1947 1948 1949</p>	<p>S.W. OF S.E.</p> <p>② W. R. Mark. 10<sup>00</sup> 1944 1945 1946 1947 1948 1949</p> <p>③ L. K. Heath. 11<sup>07</sup> 1944 1945 1946 A. L. DUNAWAY 1948 1949</p> <p>② E. F. Smith. 12 ac. 1944</p>	<p>S.E. OF S.E.</p> <p>③ M. G. Smith. 8<sup>00</sup> 1944 1945 1946 50 1/2 - 1947 - 20 ac. 1948 1949</p> <p>③ James M. Smith N 1/2 - 1947 - 20 ac. 1948 1949</p>

Scale--1 inch=300.00 Ft.

COUNTY

Form 1-S.T.C. STATE WASSHALL & BROWN CO. HARTVILLE

<p>N.W. OF N.W. ③ Jester N. Smith. 15<sup>00</sup> 1/2. 1944 1945 1946 1947 1948 1949</p> <p>(11/2000) ③ Sylvester H. Nelson 1949</p> <p>③ J. V. Griffin. 6<sup>00</sup> E. 1/2. 1944 1945 1946 S.C. GRIFFIN 1947 1948 20 ac. 1948 FREDRICK SNYDER 1947-20 ac. 1948 1949</p>	<p>N.E. OF N.W.</p> <p>③ J. V. Griffin. 6<sup>00</sup> 1944 1945 1946 J.C. GRIFFIN 20 ac-1947- 1948 FREDRICK SNYDER 20 ac-1947- 1948 1949</p>	<p>N.E. OF N.E.</p>
<p>S.W. OF N.W. ③ Edward E. Smith. 8<sup>32</sup> 1944 1945 N/2 - 1946 - All. 1947 1948 1949</p> <p>① Bruce W. Walker 5/2 1946 1947 1948 1949</p>	<p>S.E. OF N.W.</p> <p>③ Edward E. Smith. 8<sup>32</sup> 1944 1945 1946 1947 1948 1949</p>	<p>S.W. OF N.E. ③ Edward E. Smith. 8<sup>32</sup> 1944 1945 1946 1947 1948 1949</p> <p>③ W. C. Mintz. 2<sup>50</sup> 1944 1945 1946 1947 1948</p>
<p>N.W. OF S.W. ③ James P. Smith 10<sup>00</sup> 1944 1945 1946 ③ Will W. Smith 20<sup>00</sup> 1947 ③ OSCAR R. MEDILL 1948 1949</p> <p>③ Mrs. Sheltie Smith. Henry W. Smith 4<sup>50</sup> 6/2 1944 1945 1946 1947 1948 1949</p>	<p>N.E. OF S.W. ③ Mrs. Sheltie Smith. Henry W. Smith 5<sup>50</sup> 1944 1945 1946 1947 1948 1949</p>	<p>N.W. OF S.E. ③ Mrs. Sheltie Smith. Henry W. Smith 5<sup>50</sup> 1944 1945 1946 1947 1948 1949</p> <p>③ W. C. Mintz. 2<sup>50</sup> 1944 1945 1946 1947 1948</p>
<p>S.W. OF S.W. ③ M. G. Smith. 8<sup>00</sup> 1944 1945 1946 1947 1948 1949</p>	<p>S.E. OF S.W.</p> <p>③ M. E. Gault. ③ W. C. Clark 2<sup>50</sup> 1944 1945 1946 1947 1948</p> <p>③ H. L. WAGNON 1949</p>	<p>S.W. OF S.E. ③ Miss Lida Kennedy. 4<sup>10</sup> 1944 1945 1946 1947 1948 1949</p>

(2000 ac. approx)  
Fredrick Snyder  
1949

③ W. C. Mintz. 2<sup>50</sup>  
1944  
1945  
1946  
1947  
1948  
③ J. A. H. 1947

③ J. A. H. 1947

SECTION 27

TOWNSHIP 13

RANGE 6

Form 1-S.T.C. CASE MARSHALL & BOND CO. BARTLESVILLE

<p>N.W. OF N.W.</p> <p><i>R. G. Dinsdale &amp; Roy Dodge</i> 1944 1945 1946</p> <p><i>J.F. Williams</i> all - 1947 - 1948 1948</p>	<p>N.E. OF N.W.</p> <p><i>Oliver Thomas L. C. 22</i> 1944 1945 1946 1947 1948 1949</p>	<p>N.W. OF N.E.</p>	<p>N.E. OF N.E.</p>
<p>S.W. OF N.W.</p>	<p>S.E. OF N.W.</p>	<p>S.W. OF N.E.</p> <p>CALHOUN COUNTY</p>	<p>S.E. OF N.E.</p>
<p>N.W. OF S.W.</p>	<p>N.E. OF S.W.</p> <p><i>J. C. Pryor</i></p>	<p>N.W. OF S.E.</p>	<p>N.E. OF S.E.</p>
<p>S.W. OF S.W.</p> <p><i>Oliver Thomas L. C. 22</i> 1944 1945 1946 1947 1948</p>	<p>S.E. OF S.W.</p> <p><i>Miss Edna Kennedy 416</i> 1944 1945 <i>L.F. Kennedy</i> 1946 1947 1948 1949</p>	<p>S.W. OF S.E.</p> <p>CALHOUN COUNTY</p>	<p>S.E. OF S.E.</p>

Scale—1 inch=300.00 Ft.

COUNTY \_\_\_\_\_

Form 1-S.T.C. 6042 HERRICK & HARRIS CO. MADISON

<p>N.W. OF N.W.</p> <p>② J. E. Thompson. 5<sup>00</sup></p> <p>1944 1945 1946 1947 1948 1949</p>	<p>N.E. OF N.W.</p> <p>② J. B. Huffield 5<sup>00</sup></p> <p>H. 1944 1945 1946 1947 1948 1949</p> <p>② E. F. Smith. 12<sup>00</sup></p> <p>14 1/2 ac. 1944 1945 1946 1947 1948 1949</p> <p>② G. R. Kanum. 9<sup>00</sup></p> <p>H. 1944 1945 1946 1947 1948 1949</p> <p>② Thos. Gore. 6<sup>00</sup></p> <p>8 ac. 1944 1945 1946 1947 1948 1949</p>	<p>N.W. OF N.E.</p> <p>② C. L. McDill. 11<sup>00</sup></p> <p>38 a. 1944 1945 1946 1947 1948 1949</p> <p>20 ac. 1947</p> <p>② L. K. Heath. 16<sup>00</sup></p> <p>H. 1944 1945 1946 1947 1948 1949</p> <p>② A. L. DUNAWAY</p> <p>H. 1944 1945 1946 1947 1948 1949</p> <p>② W. R. Marks. 10<sup>00</sup></p> <p>H. 1944 1945 1946 1947 1948 1949</p> <p>② C. F. &amp; F. J. (10 ac) 1947</p>	<p>N.E. OF N.E.</p> <p>① R. G. Linsley &amp; Roy Dodge.</p> <p>1944 1945 1946</p> <p>② J. E. Williams</p> <p>1947 1948 1949</p>
<p>S.W. OF N.W.</p> <p>② W. M. Phillips. 7<sup>50</sup></p> <p>1944 1945 1946 1947 1948 1949</p>	<p>S.E. OF N.W.</p>	<p>S.W. OF N.E.</p>	<p>S.E. OF N.E.</p> <p>① R. G. Linsley &amp; Roy Dodge.</p> <p>1944 1945 1946</p> <p>② J. E. Williams</p> <p>all - 1947 - all</p> <p>1948 1949</p>
<p>N.W. OF S.W.</p>	<p>N.E. OF S.W.</p> <p>② Thos. Gore. 6<sup>00</sup></p> <p>10 ac. 1944 1945 1946 1947 1948 1949</p> <p>② Thos. Gore. 6<sup>00</sup></p> <p>10 ac. 1944 1945 1946 1947 1948 1949</p>	<p>N.W. OF S.E.</p>	<p>N.E. OF S.E.</p> <p>② Thos. Gore. 6<sup>00</sup></p> <p>1944 1945 1946 1947 1948 1949</p>
<p>S.W. OF S.W.</p> <p>② W. M. Phillips. 7<sup>50</sup></p> <p>1944 1945 1946 1947 1948 1949</p>	<p>S.E. OF S.W.</p> <p>② W. B. Brown. 10<sup>00</sup></p> <p>40 ac. 1944 1945 1946 1947</p> <p>② R. C. Vance. 10<sup>00</sup></p> <p>1947</p> <p>② Gordon P. House</p> <p>100 ft. 1947 - 200 ft. 1948</p>	<p>S.W. OF S.E.</p>	<p>S.E. OF S.E.</p> <p>② Mildred Kennedy. 4<sup>00</sup></p> <p>75 ac. 1944 1945 1946 1947 1948 1949</p> <p>② L. F. Kennedy.</p> <p>1944 1945 1946 1947 1948 1949</p> <p>② W. R. Brown. 10<sup>00</sup></p> <p>H. 1944 1945 1946</p> <p>② R. C. Vance. 10<sup>00</sup></p> <p>1947 1948 1949</p>

Scale—1 inch=300.00 Ft.

COUNTY

SECTION 29

TOWNSHIP 13

RANGE 6

Form 1-S.T.C. 8342 MARSHALL & BRUCE CO. HARRISVILLE

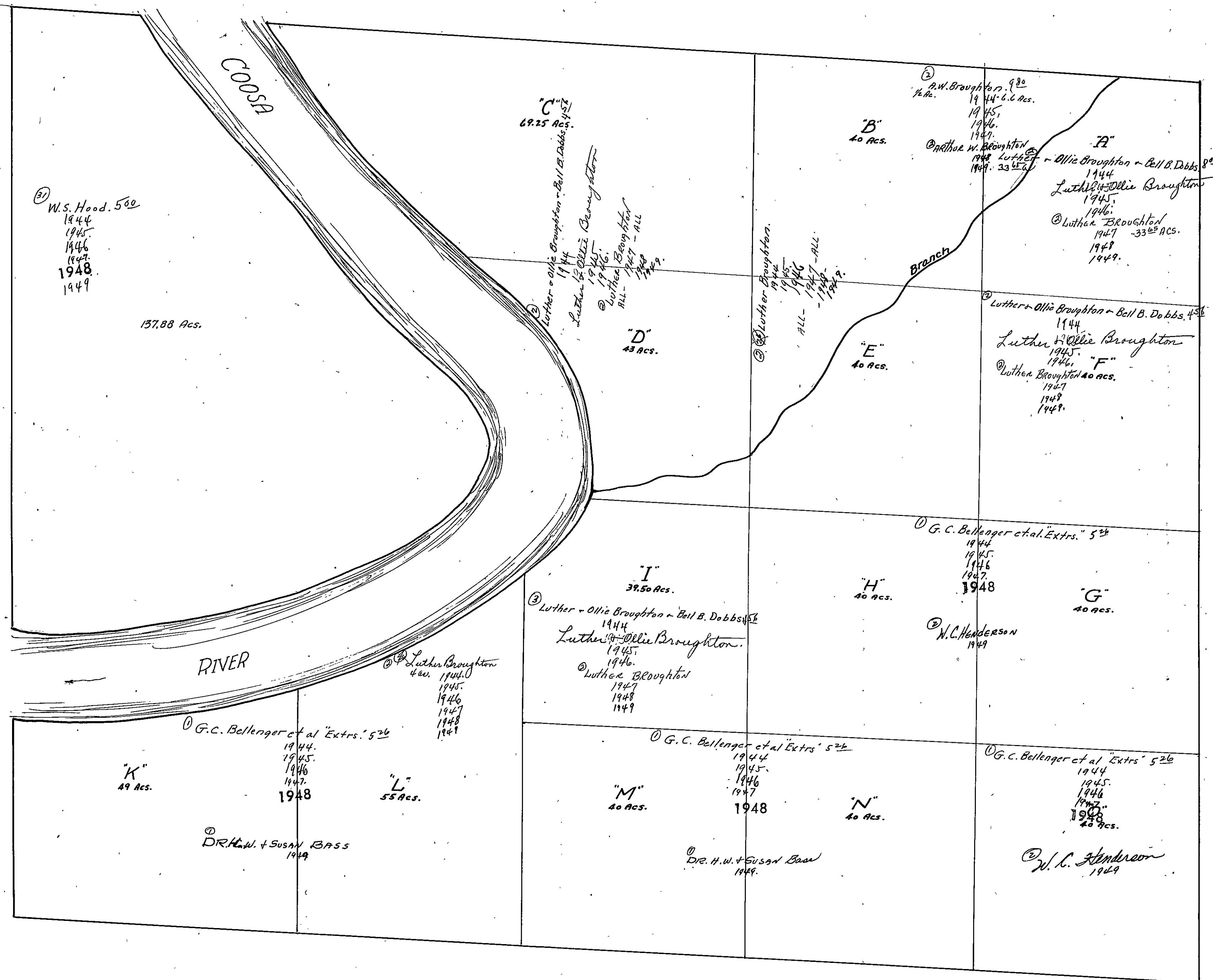
<p>N.W. OF N.W.</p> <p>① Luther + Ollie Broughton + Bill B. Decker 8<sup>th</sup> 1944</p> <p>② Luther + Ollie Broughton 1945 1946</p> <p>③ Luther Broughton ALL - 1947 - ALL - 1948 - 1949</p> <p>④ Arthur W. Broughton 1948 1949</p>	<p>N.E. OF N.W.</p> <p>② Luther + Ollie Broughton + Bill B. Decker 8<sup>th</sup> 1944</p> <p>② Luther + Ollie Broughton 1945 1946</p> <p>③ Luther Broughton ALL - 1947 - ALL - 1948 - 1949</p>	<p>N.W. OF N.E.</p> <p>② A. W. Broughton et al. 8<sup>th</sup> 1944</p> <p>① Luther Broughton 1945 1946 1947 1948 1949</p>	<p>N.E. OF N.E.</p> <p>① Mrs. Esther Brown Hagin et al. 6<sup>th</sup> 1944 1945 1946 1947 1948</p> <p>① Mrs. Rosa Rosenbaum 1944 1945 1946 1948</p> <p>① Mrs. Esther Brown Hagin et al. 6<sup>th</sup> 1944 1945 1946 1947 1948</p> <p>① Mrs. Rosa Rosenbaum 1944 1945 1946 1948</p>
<p>S.W. OF N.W.</p> <p>① Luther + Ollie Broughton + Bill B. Decker 8<sup>th</sup> 1944</p> <p>Luther + Ollie Broughton 1945 1946</p> <p>③ Luther Broughton 1947 1948</p>	<p>S.E. OF N.W.</p> <p>② A. W. Broughton et al. 8<sup>th</sup> 1944</p> <p>Luther Broughton 1945 1946</p> <p>③ - 1947</p> <p>③ Ala. State L. Co. 1947 1948 - 1949</p>	<p>S.W. OF N.E.</p> <p>① Mrs. Esther Brown Hagin et al. 6<sup>th</sup> 1944 1945 1946 1947 1948</p> <p>① Mrs. Rosa Rosenbaum 1944 1945 1946 1948</p> <p>① Mrs. Esther Brown Hagin et al. 6<sup>th</sup> 1944 1945 1946 1947 1948</p> <p>① Mrs. Rosa Rosenbaum 1944 1945 1946 1948</p>	<p>S.E. OF N.E.</p> <p>① Mrs. Esther Brown Hagin et al. 6<sup>th</sup> 1944 1945 1946 1947 1948</p> <p>① Mrs. Rosa Rosenbaum 1944 1945 1946 1948</p>
<p>N.W. OF S.W.</p> <p>① Mrs. Phillips 6<sup>th</sup> 1944 1945 1946 1947</p> <p>H.N. GRIMES 30<sup>th</sup> - 1947 - 1949</p> <p>① JASON P. PAKER 1948 1949</p> <p>① CHARLES POLK'S 30<sup>th</sup> - 1947 - 1949</p>	<p>N.E. OF S.W.</p> <p>② J. H. PARKER 8<sup>th</sup> 1944 1945 1946 1947</p> <p>③ Ala. State L. Co.</p> <p>③ J. H. PARKER 8<sup>th</sup> 1944 1945 1946 1947</p>	<p>N.W. OF S.E.</p>	<p>N.E. OF S.E.</p> <p>① Mrs. Esther Brown Hagin et al. 6<sup>th</sup> 1944 1945 1946 1947 1948</p> <p>① Mrs. Esther Brown Hagin et al. 6<sup>th</sup> 1944 1945 1946 1947 1948</p> <p>① Mrs. Esther Brown Hagin et al. 6<sup>th</sup> 1944 1945 1946 1947 1948</p>
<p>S.W. OF S.W.</p> <p>① JASON P. PAKER 1948 1949</p> <p>① CHARLES POLK'S 30<sup>th</sup> - 1947 - 1949</p>	<p>S.E. OF S.W.</p> <p>② J. H. PARKER 8<sup>th</sup> 1944 1945 1946 1947</p> <p>③ J. H. PARKER 8<sup>th</sup> 1944 1945 1946 1947</p>	<p>S.W. OF S.E.</p> <p>① Mrs. Esther Brown Hagin et al. 6<sup>th</sup> 1944 1945 1946 1947 1948</p> <p>① Mrs. Esther Brown Hagin et al. 6<sup>th</sup> 1944 1945 1946 1947 1948</p>	<p>S.E. OF S.E.</p> <p>① Mrs. Esther Brown Hagin et al. 6<sup>th</sup> 1944 1945 1946 1947 1948</p> <p>① Mrs. Esther Brown Hagin et al. 6<sup>th</sup> 1944 1945 1946 1947 1948</p>

Scale - 1 inch = 300.00 Ft.

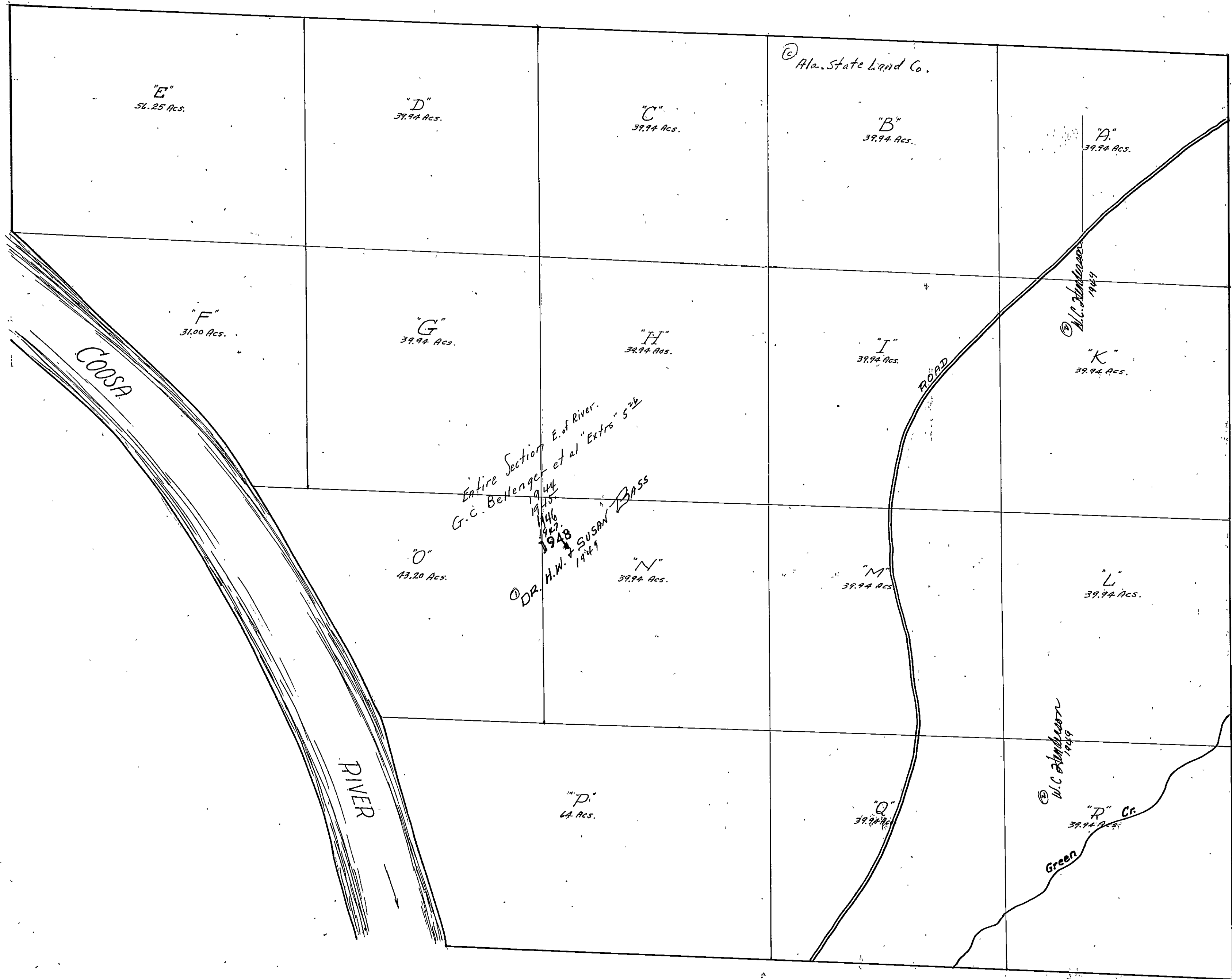
COUNTY \_\_\_\_\_



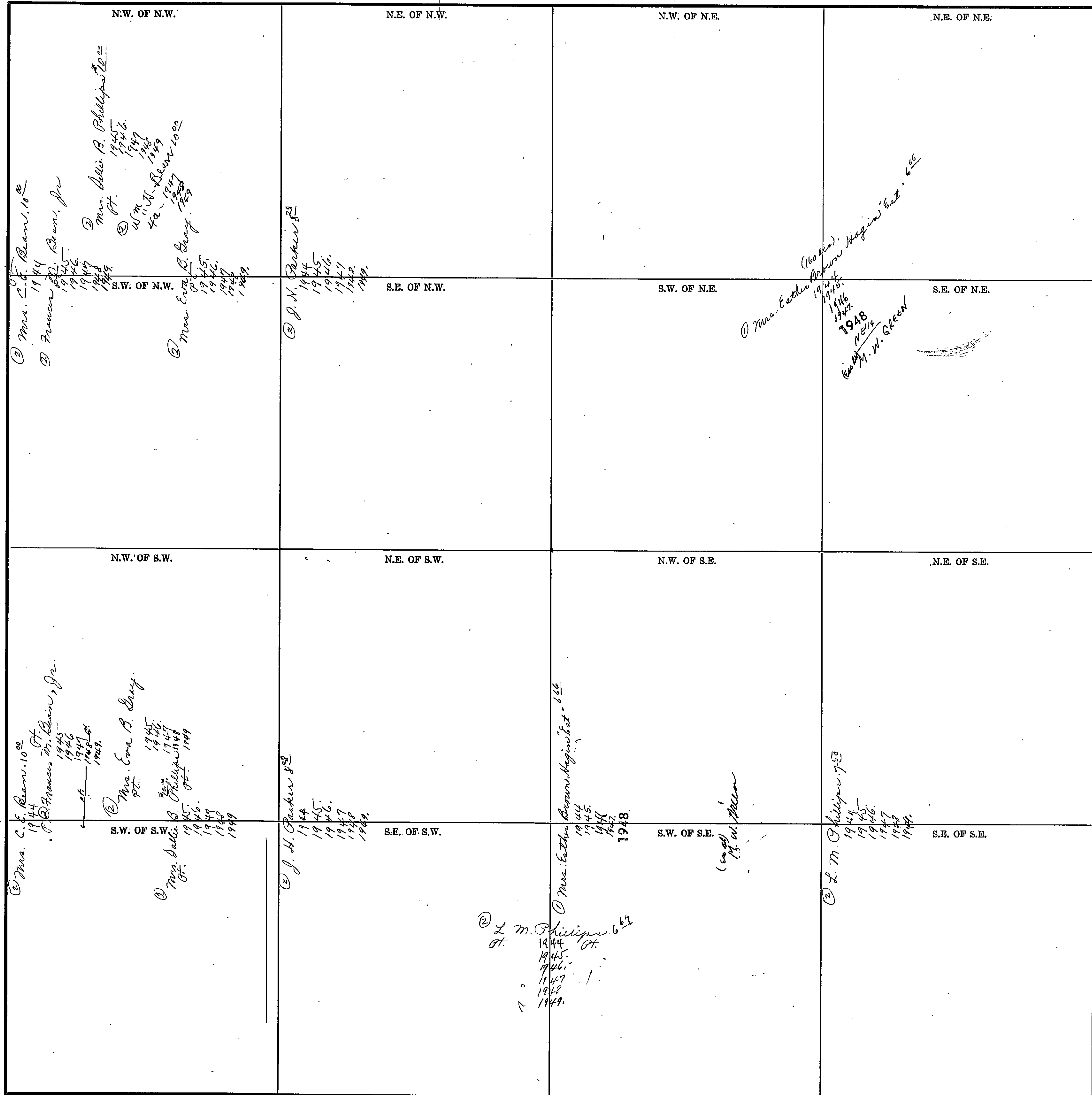
SEC. 30, TP. 13S, R. 6 E.



SEC. 31, TP. 13S. R. 6E.



Form 1-S.T.C. MADE IN MICHIGAN BY THE STATE OF MICHIGAN



COUNTY \_\_\_\_\_

Scale—1 inch = 300.00 Ft.

SECTION 4

TOWNSHIP 13

RANGE 7

Form 1-S.T.C. MADE IN MARIETTA & BOSTON CO. MARIETTA

<p>N.W. OF N.W.</p> <p>① C. W. East.</p> <p>② Mrs. Josie Lee East. 12<sup>50</sup></p> <p>1944 1945 1946 1947 362<sup>2</sup> 1948 1949</p> <p>(Mrs) E. Waller ③ Mary 1948 1949</p>	<p>N.E. OF N.W.</p>	<p>N.W. OF N.E.</p>	<p>N.E. OF N.E.</p>
<p>S.W. OF N.W.</p> <p>② Mrs. Josie Lee East. 12<sup>50</sup></p> <p>1944 1945 1946 all - 1947 - all 1948 (Mrs) 1949</p> <p>③ H. M. McCoy 1945 1946 1948</p>	<p>S.E. OF N.W.</p>	<p>S.W. OF N.E.</p> <p>④ Republic Steel Corp. 8<sup>00</sup></p> <p>1944 1945 1946 1947 1948 1949</p> <p>Mr. Latrod - Lend + Min Co. 1944 1945</p>	<p>S.E. OF N.E.</p> <p>④ Republic Steel Corp. 8<sup>00</sup></p> <p>1944 1945 1946 1947 1948 1949</p>
<p>N.W. OF S.W.</p>	<p>N.E. OF S.W.</p>	<p>N.W. OF S.E.</p>	<p>N.E. OF S.E.</p>
<p>S.W. OF S.W.</p> <p>④ Republic Steel Corp. 8<sup>00</sup></p> <p>1944 1945 1946 1947 1948 1949</p>	<p>S.E. OF S.W.</p> <p>④ Republic Steel Corp. 8<sup>00</sup></p> <p>1944 1945 1946 1947 1948 1949</p>	<p>S.W. OF S.E.</p> <p>④ Republic Steel Corp. 8<sup>00</sup></p> <p>1944 1945 1946 1947 1948 1949</p> <p>74 Acres</p>	<p>S.E. OF S.E.</p> <p>④ Roy B. Crowder 10<sup>00</sup></p> <p>55<sup>00</sup> - 1944 - all</p> <p>1945 1946 1947 1948 1949</p> <p>⑤ Joseph M. Hill 10<sup>00</sup></p> <p>50<sup>00</sup> - 1944 1945</p> <p>⑥ E. L. Owens 50<sup>00</sup> - 1946</p> <p>⑦ Myrtle Crowder - 10<sup>00</sup></p> <p>50<sup>00</sup> 1947 1948 1949</p>

COUNTY \_\_\_\_\_

Scale - 1 inch = 300.00 Ft.

SECTION 5

TOWNSHIP 13

RANGE 7

Form 1-5-T.O. 6102 MARSHALL & BRADY CO. HARTVILLE

<p>N.W. OF N.W.</p> <p>25 L. W. D. Daugherty. 39 ac.</p> <p>Fitzhugh Hicks out 500 1944 1945.</p> <p>27 Lemmon B. Keeling 1946 1942.</p> <p>28 Donald Clemmer 1949.</p> <p>29 J. R. Smith 1948</p> <p>1 acre School.</p>	<p>N.E. OF N.W.</p> <p>Ala. Mineral Land Co. 200</p> <p>1944 1945. 1946 1947. 1948 1949.</p>	<p>N.W. OF N.E.</p>	<p>N.E. OF N.E.</p> <p>Ala. Mineral Land Co. 200</p> <p>1944 1945. 1946 1947. 1948 1949.</p>
<p>S.W. OF N.W.</p> <p>30 Gertrude Lucy Lewin. 35 E. R. Vance 1944 32 Lewis A. Jones 1945. 33 C. S. Howard ac 1946 ac - 1947 - all 1948 1949</p>	<p>S.E. OF N.W.</p>	<p>S.W. OF N.E.</p>	<p>S.E. OF N.E.</p> <p>Ala. Mineral Land Co. 200</p> <p>1944 1945. 1946 1947. 1948 1949.</p>
<p>N.W. OF S.W.</p>	<p>N.E. OF S.W.</p>	<p>N.W. OF S.E.</p>	<p>N.E. OF S.E.</p>
<p>S.W. OF S.W.</p> <p>34 Nell N. Duncan 700 1944 1945. 1946 1947. 1948 1949.</p>	<p>S.E. OF S.W.</p> <p>35 Nell N. Duncan 700 1944 1945. 1946 1947. 1948 1949.</p>	<p>S.W. OF S.E.</p> <p>36 Nell N. Duncan 700 1944 1945. 1946 1947. 1948 1949.</p>	<p>S.E. OF S.E.</p> <p>Ala. Mineral Land Co. 200</p> <p>1944 1945. 1946 1947. 1948 1949.</p>

COUNTY \_\_\_\_\_

Scale - 1 inch = 300.00 Ft.

Form 1-S.T.C. CASE MERRILL & BARGE CO. DAYVILLE

<p>N.W. OF N.W.</p> <p>(25) Jim Walker 40 ac.</p> <p>(25) Pent Browning 6<sup>35</sup> 1944 1945 1946 1947 1948 1949</p> <p>(U) Mrs. B. H. Rogers "East" 34 ac. 1944 1945 1946 1947 1948 1949</p>	<p>N.E. OF N.W.</p> <p>(24) Lehigh Portland Cement Co. 20<sup>00</sup> 1944 1945 1946 1947 1948 1949</p>	<p>N.W. OF N.E.</p> <p>(24) R. J. Womack 2<sup>50</sup> 1944</p> <p>(25) P. R. Adler 1945 1946</p> <p>(25) Otis Cleveland 1947-48 1948 1949</p>	<p>N.E. OF N.E.</p> <p>(24) A. Thompson 12<sup>50</sup> 1944 1945 1946 1947 1948 1949</p>
<p>S.W. OF N.W.</p> <p>(25) O. L. Henson 5<sup>00</sup> 1944 1945 1946 1947 1948 1949</p>	<p>S.E. OF N.W.</p> <p>(25) Lloyd Jones 7<sup>50</sup> 1944 1945 1946 1947 1948-39 ac 1949</p>	<p>S.W. OF N.E.</p> <p>(100) J. M. Lewis 1948 1949</p>	<p>S.E. OF N.E.</p> <p>(24) A. J. Johnson 7<sup>50</sup> 1944 1945 1946 1947 1948 1949</p>
<p>N.W. OF S.W.</p> <p>(3) Mrs. Ida Mae Howell 5<sup>00</sup> NE 1/2 1944 1945 1946 1947 1948 1949</p> <p>H. L. M<sup>o</sup> Dowell 1948 1949</p> <p>10 ac - PINE GROVE Baptist Church -</p>	<p>N.E. OF S.W.</p> <p>(25) Amelia P. Reaves 5 1/2 a - 1946 1948</p> <p>(25) Rev. A. Hancock 1948</p>	<p>N.W. OF S.E.</p> <p>(25) Mrs. Margaret Maddox 10<sup>00</sup> 1944 1945 1946 1947 1948 1949</p>	<p>N.E. OF S.E.</p> <p>(25) Mrs. Margaret Maddox 10<sup>00</sup> 1 ac. 1944 1945 1946 1947 1948 1949</p>
<p>S.W. OF S.W.</p> <p>(25) O. L. Henson 7<sup>00</sup> all 1944 1945 1946 1947 1948 1949</p>	<p>S.E. OF S.W.</p> <p>(25) M. C. Reaves 6<sup>25</sup> 1944</p> <p>(25) M. C. Reaves "East" 1945</p> <p>(25) W. C. Powell 1946 1948</p> <p>(25) Della Leonard 1949</p> <p>(25) Mabel Reaves Parker 33<sup>25</sup> a 1946 1947 1948 1949</p>	<p>S.W. OF S.E.</p> <p>(25) Mrs. Margaret Maddox 10<sup>00</sup> 1944 1945 1946 1947 1948 1949</p>	<p>S.E. OF S.E.</p> <p>(25) Nell H. Duncanson 2<sup>50</sup> 38 ac. 1944 1945 1946 1947 1948 1949</p>

SECTION 8 TOWNSHIP 13 RANGE 7

Form 1-S.T.C. 6122 MARSHALL & MORGAN CO. HARRISVILLE

<p>N.W. OF N.W. (20) Lehigh Portland Cement Co. 12<sup>00</sup></p> <p>1944 1945 1946 1947 1948 1949</p>	<p>N.E. OF N.W.</p>	<p>N.W. OF N.E. (25) Mrs. Annie Quinn, 7<sup>21</sup></p> <p>1944 1945 1946 1947 1948 1949</p>	<p>N.E. OF N.E.</p>
<p>S.W. OF N.W. (20) A. J. Kitchen Land Co.</p> <p>1944 1945 1946 1947 1948 1949</p>	<p>S.E. OF N.W.</p>	<p>S.W. OF N.E.</p>	<p>S.E. OF N.E. (25) Mrs. Annie Quinn, 7<sup>21</sup></p> <p>1944 1945 1946 1947 1948 1949</p>
<p>N.W. OF S.W. (25) Edgar Browning, 4<sup>96</sup> 38<sup>00</sup> acs.</p> <p>1944 1945 1946 1947 1948 - 28<sup>1/2</sup> acs 1949 - 37<sup>00</sup> acs</p> <p>(25) William D. Harrell 3<sup>01</sup> 11<sup>00</sup> acs.</p> <p>1944 1945 1946 1947 1948 1949</p>	<p>N.E. OF S.W. (25) Alton Alford, 10<sup>00</sup> 3<sup>00</sup> acs.</p> <p>1944 1945 1946 1947 1948 1949</p> <p>(25) Otha Brown 11<sup>09</sup> 1<sup>00</sup> acs.</p>	<p>N.W. OF S.E.</p> <p style="writing-mode: vertical-rl; transform: rotate(180deg);">A. J. Kitchen Land Co. 1944 1945 1946 1947 1948 1949</p>	<p>N.E. OF S.E. (25) Arthur L. East, 2<sup>00</sup> 37<sup>00</sup> acs.</p> <p>1944 1945 1946 1947 1948 1949</p>
<p>S.W. OF S.W. (25) G. C. Norton wife 3<sup>75</sup> 38<sup>00</sup> acs.</p> <p>1944 1945 1946 1947 1948 1949</p> <p>(25) Travis Norton</p>	<p>S.E. OF S.W. (25) William D. Harrell 3<sup>01</sup></p> <p>1944 1945 1946 1947 1948 1949</p>	<p>S.W. OF S.E.</p>	<p>S.E. OF S.E. (25) Kenny B. Floyd, 3<sup>31</sup></p> <p>1944 1945 1946 1947 1948 1949</p>

Scale-1 inch=300.00 Ft.

COUNTY \_\_\_\_\_



SECTION 9

TOWNSHIP 13

RANGE 7


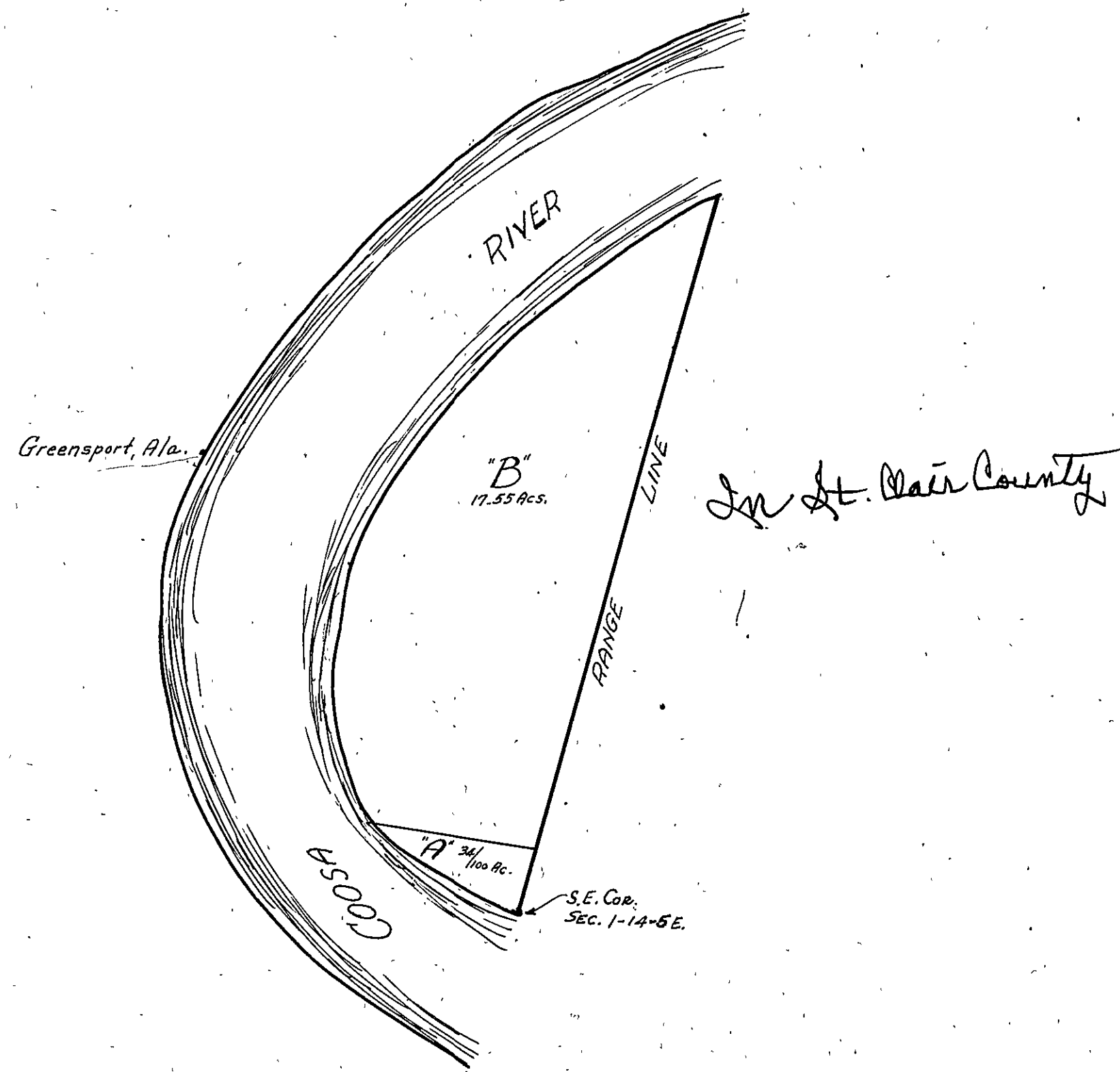
Form 1-S.T.C. STATE MINERAL & BURIAL CO., KANSASVILLE

<p>N.W. OF N.W. (25) J.J. Brown 3<sup>36</sup> 1444 1945 1946 1947 1948 1949</p>	<p>N.E. OF N.W. (25) A.J. Chastain 13<sup>59</sup> 1944 (25) C.A. East 1945 1946 1947 John B. East, Sr. 1948 1949</p>	<p>N.W. OF N.E. (25) Republic Steel Corp. 8<sup>63</sup> 2 acs. 1944 1945 1946 1947 1948 1949</p>	<p>N.E. OF N.E. (25) J.J. Brown 3<sup>36</sup> 3 acs. 1944 1945 1946 1947 1948 1949</p>
<p>S.W. OF N.W. (25) Mrs. Annie Quinn 1941 15 acs. 1944 1945 1946 1947 1948 1949 Mineral Land Co. 1944 1945 J.J. Brown, 8<sup>06</sup> 2 1/2 acs. 1944 1945 1946 1947 1948 1949</p>	<p>S.E. OF N.W. (25) J.J. Brown 8<sup>08</sup> 1944 1945 1946 1947 1948 1949</p>	<p>S.W. OF N.E. (25) J.J. Brown 8<sup>08</sup> 1944 1945 1946 1947 1948 1949</p>	<p>S.E. OF N.E. (25) Ala. Min. Land Co. 2<sup>1</sup> 1944 1945 1946 1947 1948 1949</p>
<p>N.W. OF S.W. (25) Maud L. Pogram &amp; Charlie W. Martin 1944 1945 1946 1947 1948 1949</p>	<p>N.E. OF S.W. (25) J.J. Brown 21 1/2 acs. 1944 all. 1945 1946 20 acs. - 1947 1948 1949 Maud L. Pogram &amp; Charlie W. Martin 1944 1945 1946 1947 1948 1949</p>	<p>N.W. OF S.E. (25) J.J. Brown 21 1/2 acs. 1944 all. 1945 1946 20 acs. - 1947 1948 1949</p>	<p>N.E. OF S.E. (25) Ala. Mineral Land Co. 2<sup>1</sup> 1944 1945 1946 1947 1948 1949</p>
<p>S.W. OF S.W. (25) Maud L. Pogram &amp; Charlie W. Martin 1944 1945 1946 1947 1948 1949</p>	<p>S.E. OF S.W. (25) Maud L. Pogram &amp; Charlie W. Martin 1944 1945 1946 1947 1948 1949</p>	<p>S.W. OF S.E. (25) Maud L. Pogram &amp; Charlie W. Martin 1944 1945 1946 1947 1948 1949</p>	<p>S.E. OF S.E. (25) Ala. Mineral Land Co. 2<sup>1</sup> 1944 1945 1946 1947 1948 1949</p>

Scale—1 Inch = 300.00 Ft.

COUNTY \_\_\_\_\_

SEC. 1, TP. 14S, R. 5E.



SEC. 6, TP. 14S, R. 6E.

